CONTAMINATION SCREENING EVALUATION REPORT

Florida Department of Transportation
Florida's Turnpike Enterprise

Project Development and Environment (PD&E) Study

Florida's Turnpike (SR 91)
from South of SR 408 to SR 50

Mile Post 263 to Mile Post 273, Orange County, Florida

Financial Project Identification Number: 444007-1-22-01

Efficient Transportation Decision Making Number: 14378

November 2021

Revised April 2022

Revised January 2023

DRAFT

TABLE OF CONTENTS

EXECUTIVE SUMMARY I

1.0 INTRODUCTION 1

1.1 Project Description 1
1.2 Purpose and Need 2

2.0 PROJECT ALTERNATIVES 2

2.1 Alternatives Analysis Summary 2
2.2 Description of Preferred Alternative 6

3.0 PROJECT AREA DESCRIPTION 9

3.1 Existing Land Use 9

4.0 CONTAMINATION SCREENING METHODOLOGY 10

5.0 CENTRAL FLORIDA GEOLOGY 11

5.1 Geologic and Geographic Conditions 11
5.2 USGS Quadrangle Maps 12
5.3 Natural Resource Conservation Service (NRCS) Soil Survey Review 13

6.0 HISTORICAL DATA REVIEW 14

6.1 Historical Aerial Photographs 14
6.2 City Directories 16
6.3 Fire Insurance Maps 17
6.4 Historical Quadrangle Maps 17
6.5 Historical Contamination Screening Evaluation Report 18

7.0 PUBLIC RECORD REVIEW 18

7.1 Florida Department of Environmental Protection (FDEP) Databases 18
7.2 United States Environmental Protection Agency (USEPA) Databases 18
7.3 FDEP OCULUS Document Management System, Map Direct Website, and Nexus Portal 18
7.4 EDB Delineated Areas 18
7.5 Agricultural Land Use 19
7.6 Railroad Corridors 20
7.7 Cattle Dip Vats 20

8.0 INTERVIEWS 20

9.0 SITE RECONNAISSANCE 21

10.0 POTENTIAL PROJECT IMPACTS 21

10.1 Potential Contamination Sites 21
10.2 Conclusions 26
10.3 CSER Update 26

11.0 USE OF THIS REPORT 26

12.0 SIGNATURES 27

DRAFT

LIST OF FIGURES

Figure 1: Project Location Map 1
Figure 2A: Proposed Typical Section – Segment 1 3
Figure 2B: Proposed Typical Section – Segment 2 4
Figure 2C: Proposed Typical Section – Segment 3 4
Figure 2D: Typical Section – Segment 1 7
Figure 2E: Typical Section – Segment 2 7
Figure 2F: Typical Section – Segment 3.....8
Figure 3A: Karst Geology of Central Florida.....11
Figure 3B: Central Florida Aquifer Systems 11
Figure 3C: Sinkhole Formation Mechanism.....11

LIST OF TABLES

Table 1: Low Risk Sites (from Executive Summary).....i
Table 2: Medium Risk Sites (from Executive Summary).....iii
Table 3: Pond Risk Ratings (from Executive Summary).....iv
Table 4: Lake County NRCS Soil Table 13
Table 5: Orange County NRCS Soil Table 13
Table 1: Low Risk Sites.....21
Table 2: Medium Risk Sites.....23
Table 3: Pond Risk Ratings.....24

APPENDICES

APPENDIX A: Historical Aerial Photographs
APPENDIX B: Definitions of Common Report Terms
APPENDIX C: Contamination Risk Potential Rating Descriptions
APPENDIX D: EDR City Directory Image Report
APPENDIX E: EDR Certified Sanborn Map Report
APPENDIX F: EDR Radius Map Report
APPENDIX G: FDEP Database List
APPENDIX H: Federal Database List
APPENDIX I: FDEP OCULUS, Map Direct, and Nexus Portal Information
APPENDIX J: Interview Documentation
APPENDIX K: External Figures
- Figures 4A – 4F: USGS Quadrangle Maps
- Figures 5A – 5F: NRCS Soil Survey Maps
- Figures 6A – 6F: SFWMD Land Use Maps
- Figures 7A – 7F: Potential Contamination Site Location Map
- Figures 8A – 8F: Pond Locations and Risk Ratings

APPENDIX L: External Tables
- Table 6: Potential Contamination Site Summary
- Table 7: Historical Aerial Photograph Review Summary
- Table 8: EDR City Directory Image Report Summary

DRAFT

EXECUTIVE SUMMARY

The Florida Turnpike Enterprise (FTE), part of the Florida Department of Transportation (FDOT), is conducting a Project Development and Environment (PD&E) Study to evaluate the capacity improvement needs associated with Florida's Turnpike (State Road (SR) 91), from south of SR 408 to SR 50 (milepost (MP) 263 to 273), a distance of approximately 10 miles and along SR 408 from the Florida's Turnpike interchange to east of the Old Winter Garden Road overpass. As part of the study, all existing interchanges within the project limits and the need for a new interchange will be evaluated. This Contamination Screening Evaluation Report (CSER) evaluates contamination concerns within the FTE PD&E study area.

The purpose of this evaluation was to assess the risk of encountering petroleum or hazardous substance contamination of soil, groundwater, surface water, or sediment that could adversely affect this project. The CSER activities included a review of public regulatory files and historical data sources, and a site reconnaissance of the project study area.

As a result of this evaluation, we have assigned Contamination Risk Ratings (CRRs) to **70** sites. The **70** site locations are shown on **Figures 7A** through **7F** in **Appendix K** and the contamination status of each site is summarized in **Table 9** in **Appendix L**.

Using the FDOT Risk Ratings presented in **Appendix C**, we have identified **50 Low Risk** sites and **20 Medium Risk** sites. Design plans should be reviewed to evaluate potential project impacts and the need for Level II Impact to Construction Assessments (ICAs).

DRAFT

Table 1: Low Risk Sites (50)

Site No.	Site Name	Site Address	Risk Potential
1	Creative Auto Boutique	17949 West State Road 50	Low
4	Toms Interstate Inc.	17530 West State Road 50	Low
5	ABC Bus Companies Inc.	17469 West State Road 50	Low
6	Rachels Collision Center	917A West Oakland Avenue	Low
10	West Orlando Powersports	16333 West Colonial Drive	Low
14	Dewitt Excavating	14463 West Colonial Drive	Low
15	Wesmere Cleaners	1291 Winter Garden Vineland Road	Low
16	Yellow Freight Diesel Spill	Turnpike MM 269	Low
17	Florida's Turnpike Mile Post #269 Spill	Turnpike MM 269	Low
18	Gotta Go Transport Ber 07-71-38668Z	Beuhlah Road Turnpike Overpass MM 269 Southbound	Low
20	Alpha & Omega Drycleaners	12270 West Colonial Drive	Low
21	MCI Sales and Service Center; Academy Bus Winter Garden	1155 Elboc Way	Low
22	Go Vacations America Inc.	1681 East Highway 50	Low
24	Winter Garden DT CRA / City of Winter Garden BF Area	Study Area	Low
25	Ocoee Downtown Brownfield Area	Study Area	Low
26	Yusuf Mohamad Excavation Inc	452 Enterprise Street	Low
27	Central Florida Automotive Group LLC	451 Roper Parkway	Low

Site No.	Site Name	Site Address	Risk Potential
28	Pyke Brothers Automotive Inc	441 Enterprise Street	Low
29	Integrity Body Shop Inc	419 Enterprise Street	Low
30	Ciscos Body Shop; Sunshine Cleaners of Orlando Inc.	375 Enterprise Street	Low
31	James Place	375 Enterprise Street	Low
32	Ocoee Body Works	411 Enterprise Street	Low
33	R&R Recon	525 Roper Parkway	Low
34	C&W Truck Repair; Russo & Sons	450 Enterprise Street	Low
35	Choice Import Repairs	501 Roper Parkway	Low
36	Richardsons Custom Restorations	519 Roper Parkway	Low
37	Dentco of Central Florida; Dryclean Direct Inc.; Exalt Auto Refinishing Inc.	551 Roper Parkway	Low
38	Trailers Plus United Motor Co	533 Roper Parkway	Low
39	Jones Deacon Autos / Chase Automotive	651 Roper Parkway	Low
40	Joes Paint & Body	601 Roper Parkway	Low
41	Abreu Auto Repair	655 Roper Parkway	Low
42	Quality Car Care Inc.; Truck Parking	701 -751 Roper Parkway	Low
43	Franks Detail, Inc.; Manheim Remarketing Orlando	11801 West Colonial Drive	Low
44	Orlando Gun Club West LLC	11814 West Colonial Drive	Low
45	SPILLS Site	11790 West Colonial Drive	Low
46	Granite Construction Co.	12227 Marshall Farms Road	Low
47	West Orange Soccer Park Debris Staging Area	150 Windermere Road	Low
48	Inspired Living at Windermere	1061 Tomyn Boulevard	Low
50	Earth Resources Consultants Inc.; Woodall Auto Wholesale	1227 Marshall Farms Road	Low
53	Miller's Garden Shop	11301 West Colonial Drive	Low
54	Heller Bros Groves Road Expansion	SW Corner of Maguire at Tomyn Boulevard	Low
55	Heller Brothers Groves Truck Maintenance	NE Corner of Maguire at Tomyn Boulevard	Low
56	Westbrooke Elementary School	500 Tomyn Boulevard	Low
57	Luscian Hills Landfill	Shadowind Way	Low
59	Progress Energy Hempel Substation	2280 Hempel Avenue	Low
60	Minorville Quartermasters Depot	7th Avenue	Low
61	Gotha Ordnance Depot	Hempel Avenue	Low
62	Fire Station #33	1700 South Apopka Vineland Road	Low
67	FDOT Widening Turnpike Mainline I-4 to Gotha Road	4510 South Hiawassee Road	Low
70	EDB-Impacted Groundwater Areas	Study Area	Low

DRAFT

Table 2: Medium Risk Sites (20)

Site No.	Site Name	Site Address	Risk Potential	Parameters of Concern	Media Affected
2	Circle K #2722116	17503 West State Road 50	Medium	Petroleum Products	Soil and Groundwater
3	Killarney Fruit Company	100 West State Road 50	Medium	Petroleum products, Pesticides, Herbicides, Arsenic	Soil and Groundwater
7	Racetrac #2399	17108 Remington Road	Medium	Petroleum Products	Soil and Groundwater
8	7-Eleven Store #34286	17100 West Colonial Drive	Medium	Petroleum Products	Soil and Groundwater
9	FL Dept of Transportation-Turnpk MP 272	Turnpike MM 272 and Highway 91 Toll	Medium	Petroleum Products	Soil and Groundwater
11	US C-Stores Oper-Chevron Colonial	16131 West Colonial Drive	Medium	Petroleum Products	Groundwater
12	Jack H Ross Groves, Inc.	15567 West Colonial Drive	Medium	Pesticides, Herbicides, Arsenic	Groundwater
13	Circle K #7490	14990 Colonial Drive	Medium	Petroleum Products	Groundwater
19	Ranger Construction Industries Inc.	1200 Elboc Way	Medium	Petroleum Products	Soil and Groundwater
23	Dunbar Ave Debris Staging Area; Winter Garden Trash Site	691 Dunbar Avenue	Medium	Hazardous Materials	Soil and Groundwater
49	FL Dept of Transportation-Turnpike MP 267	Turnpike MM 267	Medium	Petroleum Products	Soil and Groundwater
51	Former Statewide Station - Texaco, Former Chevron Statewide Station, Dependable Motor Sales, Pepboys #1811	11460 West Colonial Drive	Medium	Petroleum Products	Groundwater
52	Ralph Johnson's 24-Hour Wrecker Service	11409 West Colonial Drive	Medium	Petroleum Products	Groundwater
58	Royal Mulch & Nursery, Inc.	2204 Hempel Avenue	Medium	Pesticides, Herbicides, Arsenic, Petroleum Products	Soil and Groundwater
63	AT&T	1717 South Apopka Vineland Road	Medium	Petroleum Products	Groundwater

DRAFT

Site No.	Site Name	Site Address	Risk Potential	Parameters of Concern	Media Affected
64	Landscape Nursery Inc-Old Fuel Site	1955 South Apopka Vineland Road	Medium	Pesticides, Herbicides, Arsenic, Petroleum Products	Groundwater
65	Turkey Lake Plaza, FL Dept of Transportation-Turnpike; Mobil Oil Corp SS #34d	Turkey Lake Service Plaza Gas Station	Medium	Petroleum Products	Soil and Groundwater
66	Turkey Lake Service Plaza (Vehicle Spill)	Turnpike MM 263	Medium	Petroleum Products	Soil and Groundwater
68	Agriculture/Citrus Groves	Study Area	Medium	Pesticides, Herbicides, Arsenic	Soil and Groundwater
69	Railroads	Study Area	Medium	Herbicides, Arsenic	Soil and Groundwater

A total of 66 stormwater pond and flood plain compensation alternative locations are under consideration to address stormwater management. A total of 35 pond and flood plain compensation locations are assigned a **Medium Risk** due to historical citrus grove land use, adjacent **Medium Risk** sites, historical railroads, and historical landfill concerns.

Table 3: Pond Risk Ratings

Pond Site No.	Alignment	Risk Potential
Basin A Alt 1	Florida's Turnpike	Low
Basin A Alt 2	Florida's Turnpike	Low
Basin A Alt 3	Florida's Turnpike	Low
Basin B Alt 1	Florida's Turnpike	Low
Basin B Alt 2	Florida's Turnpike	Low
Basin B Alt 3	Florida's Turnpike	Medium
Basin C Alt 1	Florida's Turnpike	Low
Basin C Alt 2	Florida's Turnpike	Low
Basin C Alt 3	Florida's Turnpike	Low
Basin D Alt 1	SR 50	Medium
Basin D Alt 2	SR 50	Medium
Basin D Alt 3	SR 50	Medium
Basin 5 Alt 1	Florida's Turnpike	Low
Basin 5 Alt 2	Florida's Turnpike	Low
Basin 5 Alt 3	Florida's Turnpike	Low
Basin 6 Alt 1	Florida's Turnpike	Low
Basin 6 Alt 2	Florida's Turnpike	Medium
Basin 6 Alt 3	Florida's Turnpike	Medium
Basin 7&8 Alt 1	Florida's Turnpike	Medium
Basin 7&8 Alt 2	Florida's Turnpike	Medium
Basin 7&8 Alt 3	Florida's Turnpike	Medium

DRAFT

Pond Site No.	Alignment	Risk Potential
Basin 9 Alt 1	Florida's Turnpike	Medium
Basin 9 Alt 2	Florida's Turnpike	Medium
Basin 10 Alt 1	SR 429	Medium
Basin 10 Alt 2	Florida's Turnpike	Medium
Basin 10 Alt 3	Florida's Turnpike	Medium
Basin 11 Alt 1	SR 50	Low
Basin 11 Alt 2	Florida's Turnpike	Low
Basin 11 Alt 3	Florida's Turnpike	Medium
Basin 12 Alt 1	Florida's Turnpike	Low
Basin 12 Alt 2	Florida's Turnpike	Low
Basin 12 Alt 3	Florida's Turnpike	Low
Basin SR 408 Alt 1	SR 408	Medium
Basin SR 408 Alt 2	SR 408	Medium
Basin SR 408 Alt 3	SR 408	Low
Basin SR 429N Alt 1	SR 429	Low
Basin SR 429N Alt 2	SR 429	Medium
Basin SR 429N Alt 3	SR 429	Medium
Basin SR 429S Alt 1	Windermere Road	Low
Basin SR 429S Alt 2	Windermere Road	Medium
Basin SR 429S Alt 3	Windermere Road	Medium
Basin DSR50 Alt 1	SR 50	Medium
Basin DSR50 Alt 2	SR 50	Medium
Basin DSR50 Alt 3	SR 50	Medium
FPC 1-2B	Florida's Turnpike	Medium
FPC 3-A	Morton Jones Road	Low
FPC 3-B	Morton Jones Road	Medium
FPC 4-A	Florida's Turnpike	Low
FPC 4-B	Florida's Turnpike	Medium
FPC 5-A	Florida's Turnpike	Medium
FPC 5-B	Florida's Turnpike	Medium
FPC 5-C	Old Winter Garden Road	Low
FPC 6-A	Marshall Farms Road	Low
FPC 6-B	Marshall Farms Road	Medium
FPC 7-A	SR 50 / SR 429	Low
FPC 7-B	SR 50 / SR 429	Low
FPC 8C	Florida's Turnpike	Medium
FPC 8-A	Marshall Farms Road	Low
FPC 8-B1	Marshall Farms Road	Low
FPC 8-B2	Marshall Farms Road	Low
FPC 9-10A	SR 50	Low
FPC 9-10B	Avalon Road	Medium
FPC 11-12A	SR 50	Medium
FPC 11-12B-1	SR 50	Low
FPC 13-A-1	Hempel Avenue	Medium
FPC 13-B	SR 408	Medium

DRAFT

Due to this project being in the PD&E Study phase, no Level II Impact to Construction Assessments (Level II ICAs) are recommended at this time.

This CSER should be updated once the project reaches the design stage and preferred pond sites are known. Level II ICAs may be required for the 20 **Medium Risk** sites and the 35 **Medium Risk** pond sites that may be impacted by the roadway improvements, depending on design and construction requirements.

DRAFT

1.0 INTRODUCTION

1.1 Project Description

Geotechnical and Environmental Consultants, Inc. (GEC) has been retained by RS&H, on behalf of the Florida's Turnpike Enterprise (FTE), to provide a Level I Contamination Screening Evaluation Report (CSER). The FTE, part of the Florida Department of Transportation (FDOT), is evaluating alternatives to widen Florida's Turnpike (State Road (SR) 91) from south of SR 408 to SR 50 (milepost (MP) 263 to 273), a distance of approximately 10 miles, and along SR 408 from the Florida's Turnpike interchange to east of the Old Winter Garden Road overpass. As part of the study, all existing interchanges within the project limits and the need for a new interchange at Avalon Road were evaluated. The project is located in Orange County, Florida within the municipalities of Oakland, Winter Garden, and Ocoee. The project location map, **Figure 1**, shows the study area for the Florida's Turnpike Project Development and Environment (PD&E) Study. This CSER was performed as part of Financial Project ID No. 444007-1-22-01.

Figure 1: Project Location Map



DRAFT

Florida's Turnpike currently has eight to twelve lanes (four travel lanes and up to two auxiliary lanes in each direction) within the study limits. The roadway is functionally classified as an Urban Principal Arterial – Freeway and Expressway and has a posted speed limit of 70 miles per hour (mph). The access management classification is Class 1 and the corridor does not have a context classification.

Early planning efforts conducted by FTE concluded that major operational, safety, and capacity improvements are needed along Florida's Turnpike to improve current and future peak period traffic operations along the mainline at the major interchanges with SR 408, SR 429, and SR 50 to reduce the potential for traffic incidents and accommodate travel at acceptable levels of service. This PD&E Study evaluated the widening of the Florida's Turnpike as well as milling and resurfacing, bridge construction, and interchange improvements. Interchange improvements were evaluated at SR 408, SR 429, SR 50 (Ocoee / Winter Garden), SR 50 (Clermont / Oakland), and a new interchange was evaluated at Avalon Road.

1.2 Purpose and Need

The purpose of the project is to reduce congestion and improve mobility on Florida's Turnpike mainline from south of SR 408 to SR 50 to accommodate current and future traffic volumes. A goal of the project is to enhance safety and improve emergency evacuation times.

The need for this project is to improve current and future peak period traffic operations and safety issues at the interchanges and throughout the corridor. The SR 408 to SR 429 segment of the project currently has a high volume of weaving and merging movements, with 45% of traffic from SR 408 exiting at SR 429 and 32% of northbound Florida's Turnpike traffic exiting at SR 429. This hinders the traffic operations and increases the concern for safety. The close proximity (1.3 miles) of these system-to-system interchanges causes merging and weaving conflicts. A total of 1,792 crashes were reported in the study limits between 2013 to 2017. Of those crashes, 60 percent occurred on the Florida's Turnpike mainline, seven percent on the SR 408 mainline, 11 percent on the SR 429 mainline, and 22 percent at the SR 50 (Clermont / Oakland) intersection. The proposed improvements will improve the travel time reliability, enhance safety, and improve emergency response and evacuation times.

2.0 PROJECT ALTERNATIVES

2.1 Alternatives Analysis Summary

The project is subdivided into three mainline segments and five interchanges:

DRAFT

- Mainline:
    - Turkey Lake Service Plaza to SR 408;
    - SR 408 to SR 429; and
    - SR 429 to SR 50 (Clermont/Oakland).

- Interchanges:
    - SR 408;
    - SR 429;
    - SR 50 (Ocoee / Winter Garden) Connector;
    - Avalon Road (potential new interchange); and
    - SR 50 (Clermont / Oakland).

As described above, the Build Alternatives for Florida's Turnpike mainline are subdivided into three segments. The segment of Florida's Turnpike from Turkey Lake Service Plaza to SR 408 involves adding a total of two lanes in each direction for a total of five travel lanes and one auxiliary lane in each direction. **Figure 2A** shows the proposed typical section for Segment 1 of the Florida's Turnpike mainline.

Figure 2A: Proposed Typical Section – Segment 1

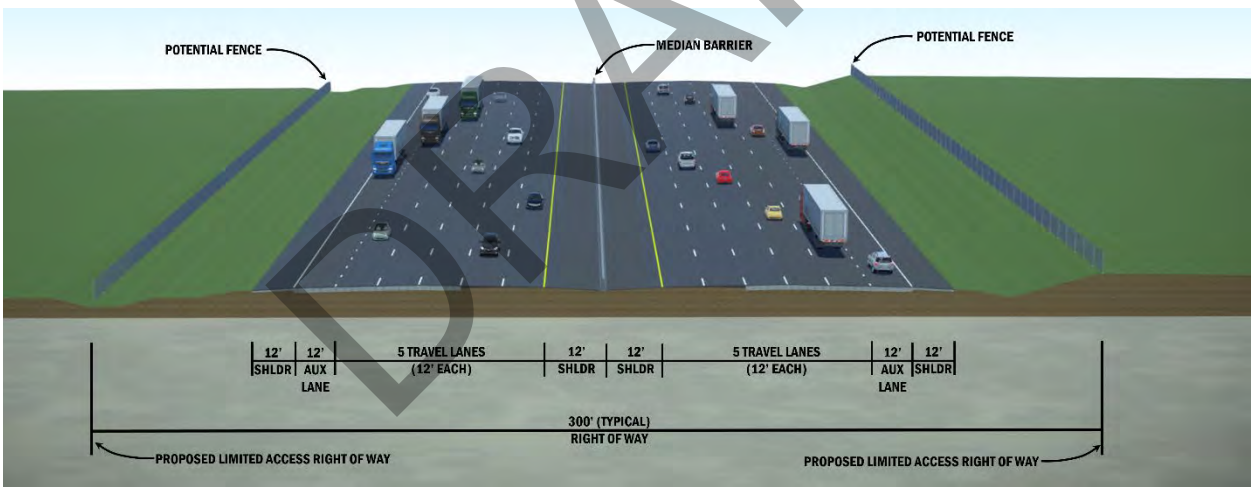

The second segment, from SR 408 to SR 429, includes a collector-distributor (CD) system which consists of a separate roadway facility that will parallel Florida's Turnpike mainline. The purpose of the separate system is to minimize the weaving movements associated with the SR 408 and SR 429 interchanges from the high-speed mainline, thereby improving traffic operations and safety. Traffic travelling to either SR 408 or SR 429 will use the CD system comprised of four additional lanes in each direction. These lanes will be barrier separated from the regular mainline travel lanes. In addition, the mainline will be widened to five lanes in each direction to serve the regional traffic passing through this segment. **Figure 2B** shows the proposed typical section for the second segment.

DRAFT

Figure 2B: Proposed Typical Section – Segment 2

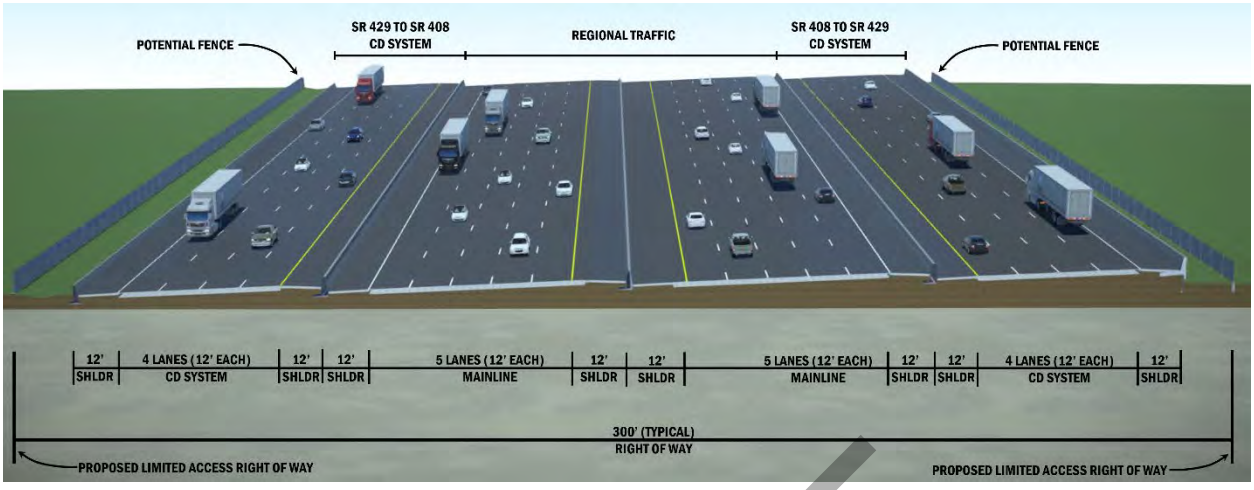

The final segment of the study, from SR 429 to SR 50, consists of adding one through lane in each direction, for a total of five travel lanes in each direction. **Figure 2C** shows the proposed typical section for the third segment.

Figure 2C: Proposed Typical Section – Segment 3

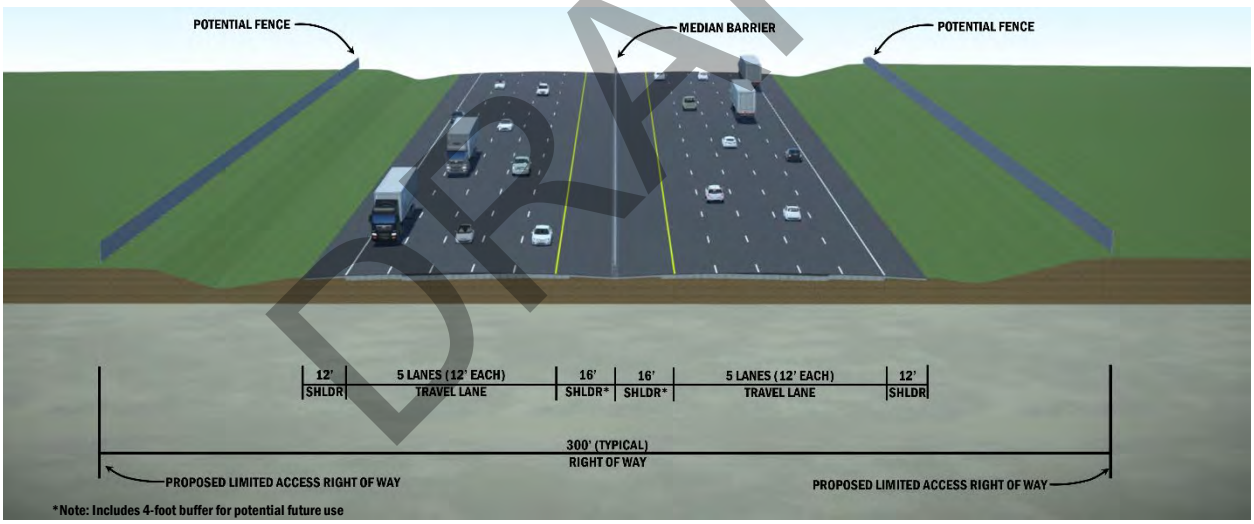

DRAFT

The Build Alternatives for each interchange are described below.

SR 408 to SR 429

The proposed Build Alternative for SR 408 to SR 429 includes a C-D system that would increase capacity while improving driver safety. An additional lane in each direction will be added to the Florida's Turnpike mainline as well as three to four additional travel lanes in each direction as part of the C-D system. The C-D system allows for all traffic exiting at SR 408 or SR 429 to avoid the mainline lanes, thereby allowing for better free flow and fewer conflict points.

The SR 408 interchange will be reconstructed to provide direct connections to both the Florida's Turnpike mainline and the proposed C-D system. The Florida's Turnpike southbound exit ramp to SR 408 will be replaced with a new three-lane ramp designed for 55 mph.

The existing SR 429 interchange ramps will remain in their current configuration except for the northbound Florida's Turnpike to southbound SR 429 ramp. This ramp will be replaced with a new two-lane ramp designed to meet the required design criteria. Other minor modifications will be made to accommodate the connections to the new C-D system between SR 429 and SR 408.

SR 50 (Ocoee / Winter Garden) Connector

Two Build Alternatives were considered for this portion of the project: Option 1: Bridge Widening and Option 2: New Signalized Intersection.

- **Option 1: Bridge Widening** – This option widens the existing bridge to meet current design standards. This option includes a new eastbound right turn lane on SR 50 to meet with the exit ramp from Florida's Turnpike along SR 50 just before the Marshall Farms Road intersection. Motorists wishing to turn right onto Marshall Farms Road will need to make the decision before the overpass. The merge will be signal controlled.
- **Option 2: New Signalized Intersection** – This option provides a new single lane loop / bridge from SR 50 westbound to Florida's Turnpike. The loop ramp will merge with the SR 50 eastbound ramp exiting to Florida's Turnpike, similarly to the existing condition. The ramp from Florida's Turnpike to SR 50 widens to five lanes at a new signalized intersection, with three for SR 50 westbound and two for SR 50 eastbound.

Avalon Road Alternatives

As mentioned in the project description, the project evaluated the addition of a local access interchange to Florida's Turnpike. After considering various locations for a new interchange, Avalon Road was determined to be the most logical location for a proposed local access interchange. Three Build Alternatives were evaluated at Avalon Road. Each Build Alternative ties into Orange County's Avalon Road widening project, which extends from the Florida's Turnpike north to SR 50. The tie-in points vary depending on the interchange.

One interchange alternative is the **Tight Urban Diamond Interchange,** which includes diamond ramps in all four quadrants of the interchange with left- and right-turn lanes added to Avalon Road. This alternative requires the least amount of right-of-way.

The second alternative is the **Turbo Roundabout Interchange**. The difference between a "turbo" roundabout and a standard two-lane roundabout is the elimination of weaving while in the roundabout. This alternative introduces two turbo roundabouts, one at each entrance / exit ramp intersection, thereby allowing for more capacity than a standard roundabout and providing additional safety features by not requiring weaving in the roundabout. Similar to the Tight Urban Diamond Interchange, all ramp intersection movements are available to and from the southbound and northbound Florida's Turnpike mainline.

DRAFT

The third alternative is the **Diverging Diamond Interchange,** which allows for free-flowing turns when entering and exiting the mainline by eliminating the left turn against oncoming traffic and limiting the number of traffic signal phases. The design reduces congestion and conflict points creating a safer condition than a regular diamond interchange.

SR 50 (Clermont / Oakland) Alternatives

Three Build Alternatives were evaluated for the SR 50 (Clermont / Oakland) interchange:

- The **Flyover Alternative** widens the ramps at the interchange and upgrades the mainline geometry to meet current requirements provided by FDOT. The Flyover Alternative provides an overpass from northbound Florida's Turnpike to westbound SR 50 that bypasses the local traffic at the intersection. The proposed traffic signals north and south of the mainline will remain in similar positions to the existing signals. This alternative improves safety by allowing for fewer conflict points and improves mobility by allowing the northbound mainline traffic traveling westbound on SR 50 to bypass the interchange.
- The **Parallel Flow Alternative** upgrades the mainline geometry in the northwest, southeast, and southwest quadrants of the interchange. The alternative splits the Florida's Turnpike northbound off-ramp to allow eastbound traffic on SR 50 to make a right turn, while the westbound traffic moves under the Florida's Turnpike mainline to bypass the northern junction. This alternative improves safety by allowing for fewer conflict points and improves mobility by bypassing the northern traffic signal on SR 50.
- The **Single Point Alternative** consists of extending the Florida's Turnpike overpass to provide access for a single point intersection for SR 50. The single point intersection allows for one signal to be placed at the intersection, thereby requiring only three signal phases at the interchange. This alternative improves mobility by combining the signals north and south of the mainline into one signal at the interchange.

2.2 Description of Preferred Alternative

The Preferred Alternative for Florida's Turnpike mainline are subdivided into three segments. The segment of Florida's Turnpike from Turkey Lake Service Plaza to SR 408 involves adding a total of two lanes in each direction for a total of five travel lanes and one auxiliary lane in each direction. Figure 1.4.1 shows the proposed typical section for Segment 1 of the Florida's Turnpike mainline.

DRAFT

Figure 2D: Typical Section – Segment 1

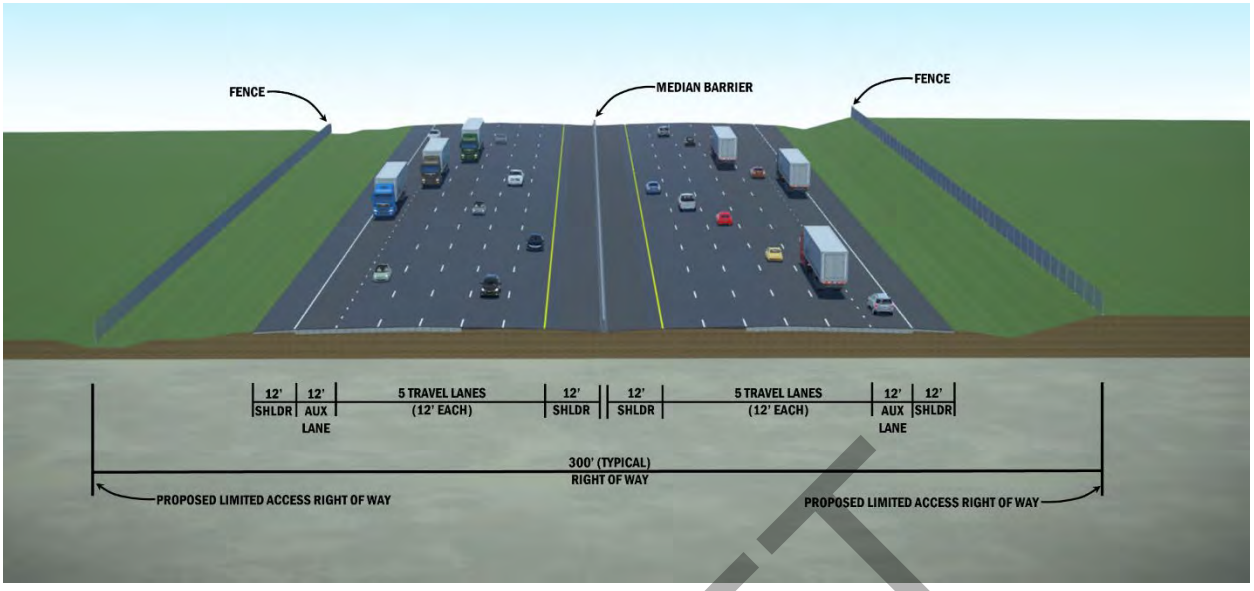

The second segment, from SR 408 to SR 429, was updated after coordination with the City of Ocoee to minimize right-of-way impacts. This segment includes a C-D system consisting of a separate roadway facility that will parallel the mainline lanes of Florida's Turnpike. The purpose of the C-D system is to move the weaving movements associated with the interchanges from the high-speed mainline, thereby improving traffic operations and safety. Traffic traveling to either SR 408 or SR 429 will use the C-D system comprised of three additional lanes in each direction. These lanes will be barrier separated from the mainline travel lanes. In addition, the mainline will be widened to five lanes in each direction to serve the regional traffic passing through this segment. Figure 1.4.2 shows the proposed typical section for the second segment of Florida's Turnpike.

Figure 2E: Typical Section – Segment 2

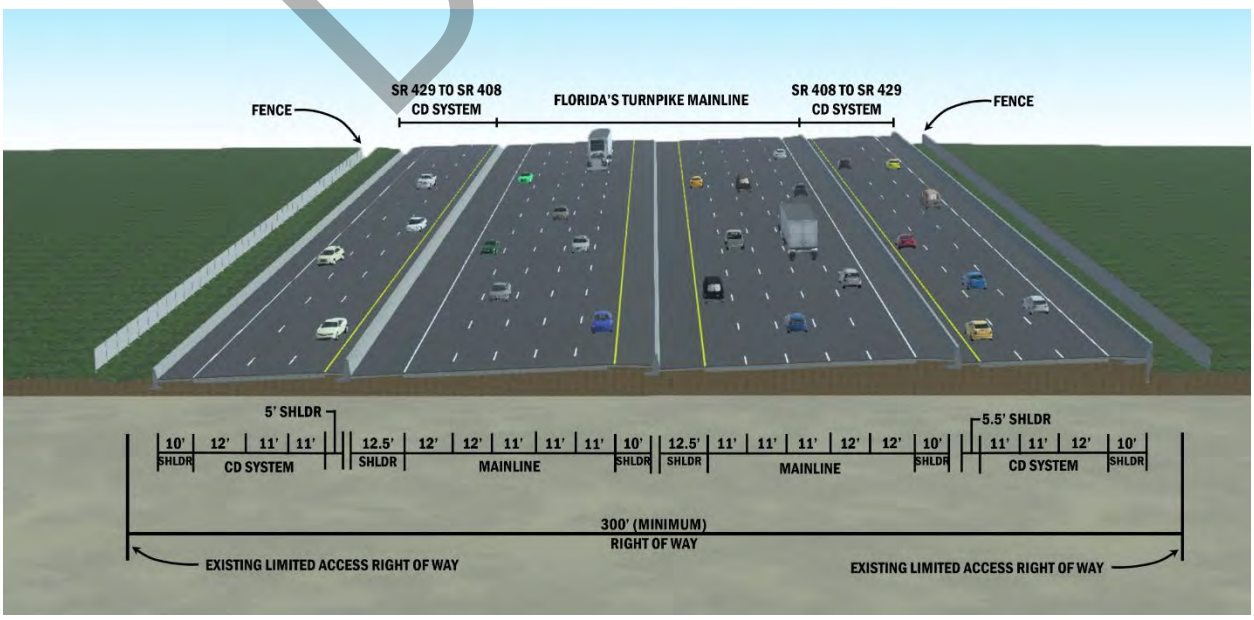

DRAFT

The final segment of the study, from SR 429 to SR 50, consists of adding one through lane in each direction, for a total of five travel lanes in each direction. Figure 1.4.3 shows the proposed typical section for the third segment of Florida's Turnpike.

Figure 2F: Typical Section – Segment 3

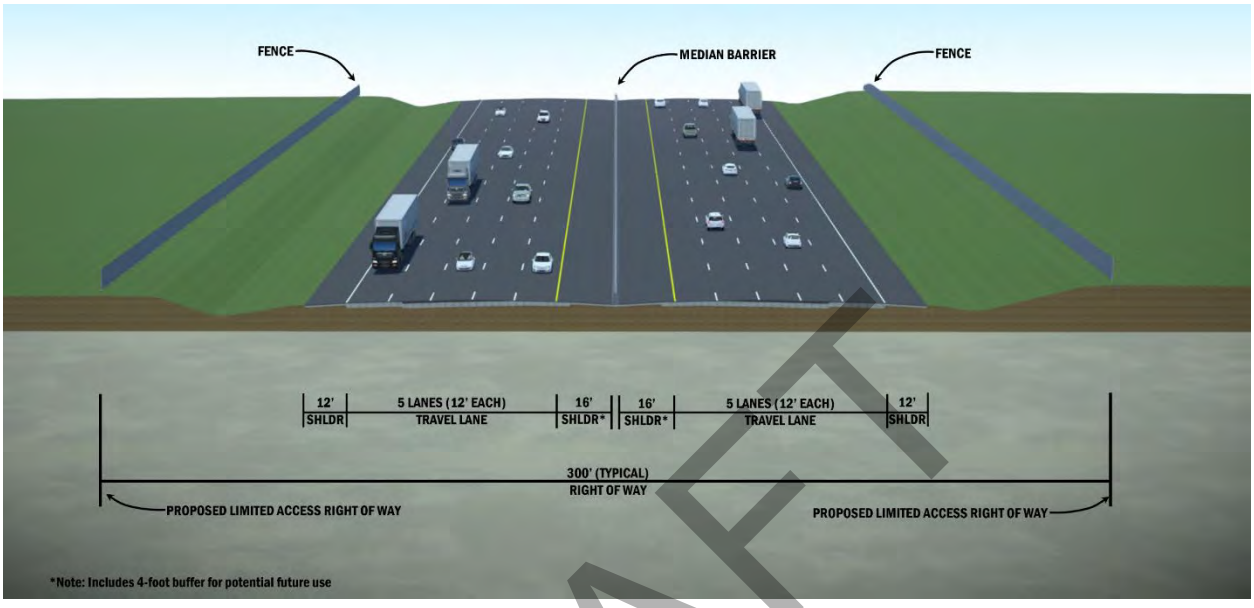

The preferred interchange improvements are described below and pictured in **Appendix C**.

The SR 408 interchange will be reconstructed to provide direct connections to both the Florida's Turnpike mainline and the proposed C-D system. The Florida's Turnpike southbound exit ramp to SR 408 will be replaced with a new three-lane ramp designed for 55 mph.

The existing SR 429 interchange ramps will remain in their current configuration except for the northbound Florida's Turnpike to southbound SR 429 ramp. This ramp will be replaced with a new two-lane ramp designed to meet the required design criteria. Other minor modifications will be made to accommodate the connections to the new C-D system between SR 429 and SR 408.

At SR 50 (Ocoee / Winter Garden) Connector, the recommended alternative will widen the existing bridge over SR 50 to and from the Florida’s Turnpike to meet current design standards. This option includes a new eastbound right turn lane onto SR 50 that merges with the exit ramp from Florida's Turnpike along SR 50 just before the Marshall Farms Road intersection. Motorists wishing to turn right onto Marshall Farms Road will need to make that decision before the overpass. The merge will be signal controlled.

At SR 50 (Clermont / Oakland), the Parallel Flow Alternative is recommended to upgrade the mainline geometry in the northwest, southeast, and southwest quadrants of the interchange. The alternative splits the Florida’s Turnpike northbound off-ramp to allow eastbound traffic

DRAFT

on SR 50 to make a right turn, while the westbound traffic moves under the Florida's Turnpike mainline to bypass the northern junction. This alternative improves safety by allowing for fewer conflict points and improves mobility by bypassing the northern traffic signal on SR 50.

A new interchange was evaluated at Avalon Road, however, after considering public input, the No-Build Alternative was selected as the Preferred Alternative.

3.0 PROJECT AREA DESCRIPTION

3.1 Existing Land Use

The current land uses within the study area are shown on the South Florida Water Management District (SFWMD) Map on **Figures 6A-6F** and are summarized as follows:

- 1100 Residential – Low Density
- 1110 Fixed Single Family Units
- 1200 Residential – Medium Density
- 1210 Fixed Single Family Units
- 1290 Medium Density Under Construction
- 1300 Residential – High Density
- 1310 Fixed Single Family Units
- 1330 Multiple Dwelling Units, Low Rise
- 1390 High Density Under Construction
- 1400 Commercial and Services
- 1480 Cemeteries
- 1490 Commercial and Services Under Construction
- 1550 Other Light Industrial
- 1552 Electronics
- 1562 Prestressed Concrete Plants
- 1620 Sand and Gravel Pits
- 1700 Institutional
- 1820 Golf Course*
- 1850 Parks and Zoos
- 1860 Community Recreational Facilities
- 1900 Open Land
- 1920 Inactive Land with Street Pattern
- 2110 Improved Pastures
- 2120 Unimproved Pastures
- 2130 Woodland Pastures
- 2150 Field Crops*
- 2210 Citrus Groves*
- 2410 Tree Nurseries*
- 2430 Ornamentals*
- 2600 Other Open Lands Rural
- 3100 Herbaceous
- 3200 Shrub and Brushland
- 3300 Mixed Uplands Nonforested
- 4110 Upland Coniferous Forests
- 4200 Upland Hardwood Forests
- 4210 Xeric Oak
- 4340 Upland Mixed Coniferous/ Hardwood
- 4410 Coniferous Pine
- 4430 Forest Regeneration
- 5200 Lakes
- 5300 Reservoirs
- 6110 Bay Swamps
- 6170 Mixed Wetland Hardwoods
- 6300 Wetland Forested Mixed
- 6410 Freshwater Marshes
- 6430 Wet Prairies
- 6440 Emergent Aquatic Vegetation
- 6460 Mixed Scrub-Shrub Wetland
- 7420 Borrow Areas
- 8100 Transportation
- 8140 Roads and Highways
- 8200 Communications
- 8330 Water and Supply Plants
- 8370 Surface Water Collection Basins

DRAFT

* - Indicates a land use which may have the potential to be a source of contamination. The concerns associated with these land uses are residual pesticide and herbicide constituents from years of agricultural chemical application. These land uses are correlated to sites listed in Tables 1 and 2; please refer to these tables for more information.

No improvements are proposed within the golf course boundaries; therefore, the golf course land use is not considered to present a contamination risk to this project.

The land uses of tree nurseries (2410) and ornamentals (2430) correlate to Site No. 68, historical areas of agriculture and citrus, and existing plant nurseries assigned Site Nos. 58 and 64, respectively. Potential contamination risks associated with these land uses are included in the site discussions in Table 9 and do not represent additional concerns outside of those discussed in the Table.

4.0 CONTAMINATION SCREENING METHODOLOGY

This evaluation was performed in general accordance with Chapter 20 of the FDOT PD&E Manual dated July 1, 2020. The study area in this project is defined by the following distances from the Study Area footprint and drainage alternatives:

- All sites within 500 feet;
- Non-landfill solid waste sites within 1,000 feet; and
- Solid waste landfills, CERCLA, or National Priorities List (NPL) sites within ½ mile.

We reviewed relevant information from the Florida Department of Environmental Protection (FDEP), United States Environmental Protection Agency (USEPA), and local agencies in Lake and Orange County to identify known or potential contamination sites within the study area. Historical aerial photographs and other published historical sources were reviewed as part of this CSER. We performed a site reconnaissance of the properties within the study area and attempted to interview individuals with knowledge of the study area's environmental status.

Based on the results of the contamination screening activities, we assigned Contamination Risk Ratings (CRRs) to sites as well as proposed drainage alternatives based on current and past land uses within the Study Area footprint. The risk rating system was developed by FDOT and incorporates four levels of risk: **No, Low, Medium and High**. For a description of the four risk levels please refer to **Appendix C.** Definitions of Common Report Terms are included in **Appendix B.**

Due to the quantity of proposed alternative stormwater ponds and the flood plain compensation areas (pond sites), these locations were screened by considering their locations relative to the potential contamination sites identified within this CSER. The pond sites are assigned the same CRRs as adjacent sites. If the pond site is adjacent to two sites with CRRs, the more conservative CRR is assigned. If no CRR sites are located adjacent to the pond site, it is assigned a CRR of **Low**.

DRAFT

5.0 CENTRAL FLORIDA GEOLOGY

5.1 Geologic and Geographic Conditions

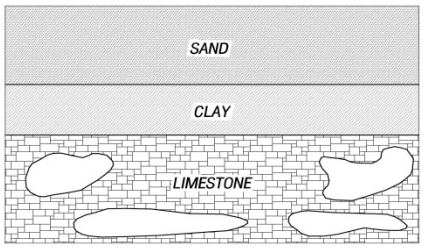

KARST GEOLOGY OF CENTRAL FLORIDA

Figure 3A

Due to its prevalent geology, referred to as karst, Central Florida is prone to the formation of sinkholes, or large, circular depressions created by local subsidence of the ground surface. The nature and relationship of the three sedimentary layers typical of Central Florida geology cause sinkholes. The deepest, or basement, layer is a massive, cavernous limestone formation known as the Floridan aquifer.

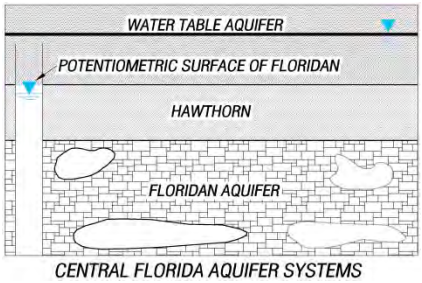

CENTRAL FLORIDA AQUIFER SYSTEMS

Figure 3B

The Floridan aquifer limestone is overlain by a silty or clayey sand, clay, phosphate, and limestone aquitard (or flow-retarding layer) ranging in thickness from nearly absent to greater than 100 feet and locally referred to as the Hawthorn Group (Hawthorn). The Hawthorn is in turn overlain by a 40 to 70-foot thick surficial layer of sand, bearing the water table aquifer. The likelihood of sinkhole occurrence at a given site within the region is determined by the relationship among these three layers, specifically by the water (and soil)-transmitting capacity of the Hawthorn at that location.

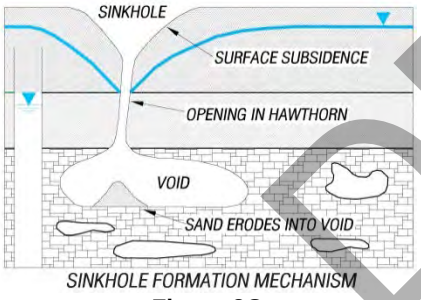

SINKHOLE FORMATION MECHANISM

Figure 3C

The water table aquifer is comprised of Recent and Pleistocene sands and is separated from the Eocene limestone of the Floridan aquifer by the Miocene sands, clays and limestone of the Hawthorn. Since the thickness and consistency of the Hawthorn is variable across Central Florida, the likelihood of groundwater flow from the upper to the lower aquifer (known as aquifer recharge) will also vary by geographical location.

DRAFT

In areas where the Hawthorn is absent, water table groundwater (and associated sands) can flow downward to cavities within the limestone aquifer, like sand through an hourglass, recharging the Floridan aquifer, and sometimes causing the formation of surface sinkholes. This process of subsurface erosion associated with recharging the Floridan aquifer is known as raveling. Thus, in Central Florida, areas of effective groundwater recharge to the Floridan aquifer have a higher potential for the formation of surface sinkholes. The water features located within the study area are the result of ancient sinkable formations. Please refer to the Report of Preliminary Geotechnical Investigation for the results of our soil borings concluded in these features.

The Geological Units of Florida layer for Google Earth shows the study area includes Holocene sediments known as the Cypresshead Formation, named by Huddlestun (1988).

The Cypresshead Formation overlies the clays of the Hawthorne formation. The Cypresshead Formation is comprised primarily of quartz sand, but it can also contain variable percentages of clay, feldspar and heavy minerals. The quartz sand ranges in size from fine to coarse with occasional quartz pebbles. Clay content ranges from a trace amount to as much as 50 percent. The upper portion of the Cypresshead Formation is typically orange to reddish in color with a mottled appearance due to weathering. The formation can be as much as 200 feet thick in parts of Florida.

Fossil burrows of marine shrimp and internal casts of mollusks are occasionally found in the Cypresshead Formation and reflect a marine depositional environment. The age of the Cypresshead Formation was determined based on its relationship to other adjacent and underlying formations of known age. For example, the Cypresshead Formation in Florida overlies formations of the Oligocene to Pliocene Hawthorn Group, and grades laterally into the early Pleistocene Nashua Formation to the east. Therefore, the Cypresshead Formation can be no older than late Pliocene to early Pleistocene (3.6 – 1.8 million years) based on these relationships.

5.2 USGS Quadrangle Maps

The study area has been transposed onto the Clermont East, Winter Garden, and Orlando West Quadrangle maps, as shown on **Figures 4A** through **4F** in **Appendix K.** The Quadrangle maps indicate rolling topography in the western two miles of the corridor with natural grades generally ranging between +100 feet and +150 feet National Geodetic Vertical Datum (NGVD). The topography then remains level, between +100 and +120 feet NGVD until east of SR 429. East of SR 429, natural grades steadily increase to +140 feet NGVD near the SR 408 interchange; they subsequently drop to +110 feet NGVD in the vicinity of Lake Olivia/Lake Steer, then increase to +180 feet NGVD at the Turkey Lake Service Plaza.

Groundwater depth is based on the localized topography and ranges from the ground surface at or adjacent to lakes and ponds within the project footprint to >20 feet below the ground surface in the western portion of the study area. On-site groundwater flow direction cannot be determined based solely upon the quadrangle map. Groundwater flow can be influenced by many factors including stormwater retention ponds, drainage canals, exfiltration trenches, and construction dewatering. Installation of piezometers and measurements of groundwater elevations would be required to determine actual groundwater flow direction.

Large areas of citrus groves are visible adjacent to the Turnpike for much of the study area. Several excavated areas are depicted on the maps along the Turnpike, east of SR 429. These excavated areas are currently retention ponds.

No landfills, quarries, or other features are depicted that would appear to represent potential contamination concerns on, or in the immediate vicinity of, the study area, which were not identified by other sources.

DRAFT

5.3 Natural Resource Conservation Service (NRCS) Soil Survey Review

The Natural Resource Conservation Service (NRCS) Soil Surveys of Lake County and Orange County, Florida was reviewed for information regarding near-surface soil conditions within the project limits, as shown on **Figures 5A** through **5F** in **Appendix K**. The following soil types were identified within the study area:

Table 4: Lake County NRCS Soil Table

Unit No.	Soil Name
9	Candler sand, 5 to 12 percent slopes
99	Water

Table 5: Orange County NRCS Soil Table

Unit No.	Soil Name
1	Arents
2	Archbold fine sand, 0-5 percent slopes
3	Basinger fine sand, frequently ponded, 0 to 1 percent slopes
4	Candler fine sand, 0 to 5 percent slopes
5	Candler fine sand, 5 to 12 percent slopes
6	Candler-Apopka fine sand, 5 to 12 percent slopes
17	Floridana mucky fine sand, frequently ponded, 0 to 1 percent slopes
20	Immokalee fine sand
22	Lochloosa fine sand
26	Ona fine sand, 0 to 2 percent slopes
28	Florahome fine sand, 0 to 5 percent slopes
33	Pits
34	Pomello fine sand, 0 to 5 percent slopes
37	St. Johns fine sand
39	St. Lucie – Urban land complex, 0 to 5 percent slopes
40	Samsula muck, frequently ponded, 0 to 1 percent slopes
41	Samsula-Hontoon-Basinger association, depressional
42	Sanibel muck
43	Seffner fine sand
44	Smyrna-Smyrna, wet, fine sand, 0 to 2 percent slopes
45	Smyrna fine sand – Urban land complex, 0 to 2 percent slopes
46	Tavares fine sand, 0 to 5 percent slopes
47	Tavares-Millhopper fine sand, 0 to 5 percent slopes
48	Tavares fine sand – Urban land complex, 0 to 5 percent slopes
51	Wabasso fine sand, 0 to 2 percent slopes
53	Wauberg fine sand
54	Zolfo fine sand, 0 to 2 percent slopes

DRAFT

Unit No.	Soil Name
55	Zolfo – Urban land complex
99	Water

An area of Arents is shown on the east side of SR 429, south of Story Road in the auto auction parking area. This was a sod farm or pasture prior to earth moving activities visible in the 1984 aerial photographs. The site was used for auto parking in 1990. Obvious contamination concerns were not identified relative to this area of Arents.

An area of Pits (Orange County Soil Unit No. 33), surrounded by an area of Arents, is shown about 1,375 feet southwest of the intersection of SR 408 and Old Winter Garden Road; this is the location of the former Luscian Hills Landfill (**Site No. 57**). Aerial photographs show a wetland feature adjacent to an area of disturbed land known as the former landfill. This area is currently beneath the SR 408 travel lanes.

An area of Arents (Orange County Soil Unit No. 1) is shown to the southwest of the West Colonial Drive and Maguire Road intersection. This is a rectangular area of disturbance in the 1954 aerial photograph. It is currently heavily wooded area and does not appear to have been developed. Obvious contamination concerns were not identified relative to this area of Arents.

Other than the Arents and Pits discussed above, no landfills, borrow pits, quarries, or other conditions are depicted that would represent potential contamination concerns on, or in the immediate vicinity of, the study area which were not identified by other sources. Due to the lack of apparent sources of potential contamination at the areas of Arents soils not related to **Site No. 57**, these areas have not been assigned a CRR.

Information contained in the NRCS Soil Survey is very general and may be outdated. It may not therefore be reflective of actual soil and groundwater conditions, particularly if recent development in the site vicinity has modified soil conditions or surface/subsurface drainage.

DRAFT

6.0 HISTORICAL DATA REVIEW

6.1 Historical Aerial Photographs

Historical aerial photographs of the study area were reviewed to evaluate past land use and to identify features that may indicate hazardous material or petroleum contamination. Available historical aerial photographs of the study area were accessed from Google Earth, the FDOT, and the University of Florida websites. Aerial photographs for the following years were reviewed: 1941 (western portion), 1947, 1954, 1969, 1974, 1978, 1984, 1990, 1995, 1999, 2006, 2010, and 2021. Full coverage of the study area was available in each of the years reviewed except 1941 where only the westernmost portion of the study area was available. Aerial Photographs are included in **Appendix A,** and a summary of relevant findings is included as **Table 10** in **Appendix L.**

1941

- Old Highway 50 is visible at the far west end of the study area. Several rail lines (**Site No. 69**) are also visible. Dominant land use is citrus (**Site No. 68**) with a few rural residences.

1947

- No significant changes are visible along the western 2.5 miles of the study area. Land use remains dominated by citrus (**Site No. 68**).
- The area of the future SR 429 corridor is primarily undeveloped land, with uses being citrus and some rangeland.
- The Luscian Landfill (**Site No. 57**) is visible northwest of Fischer Lake under the current SR 408 alignment and adjacent residences.

1954

- SR 50 (West Colonial Drive) has been constructed by 1954 and is visible along the entirety of the study area.
- Dominant land use along the corridor remains citrus (**Site No. 68**). The former Killarney Fruit Company (**Site No. 3**) site is visible.

1969

- The Turnpike is visible beginning in 1969 along the study area including the Turkey Lake Plaza (**Site No. 65**).
- While most land use remains citrus groves (**Site No. 68**), residential and commercial development is growing along the central and eastern portions of the study area.

1974-1978

- Residential and commercial development continues to grow along the study area with citrus remaining prevalent on the eastern and western ends of the study area.
- Roper Parkway and Enterprise Road are under construction in 1974.
- The Dunbar Street landfill area (**Site No. 23**) is in operation.
- Land use along the future SR 429 corridor consists of commercial/light industrial properties and citrus.

1984-1990

- Residential and commercial development continues to grow along the study area.
- The ABC Bus Company (**Site No. 5**) site is visible.
- SR 408 is under construction.
- The Manheim auto auction facility (**Site No. 43**) is visible.

1995-1999

- Large portions of the citrus groves (**Site No. 68**) have been cleared or replanted, due to heavy regional frosts and freezes in the late 1980s.
- **Site No. 1**, Creative Auto Boutique, is visible at the west end of the study area.

DRAFT

- Several residential subdivisions are visible between SR 50 and the Turnpike from east of Avalon Road to Beulah Road, to the southwest of the SR 408 interchange, and from just west of Apopka Vineland Road to the east end of the study area.
- Commercial development along the central portion of the study area, adjacent to SR 50 near the future SR 429 interchange, has increased. Several sites along that area are now visible.
- SR 408 has been completed.
- The West Orange Park soccer fields (**Site No. 47**) are visible in 1999.
- The barns and structures at the two Heller Groves sites (**Site Nos 54 and 55**) have been demolished and the sites are vacant agricultural land in 1999.
- By 1999, the former Luscian Landfill facility (**Site No. 57**) has been excavated and the current residential neighborhood is under construction.

2006

- Several residential neighborhoods are visible along the southern side of SR 50 and the Turnpike at the western end of the alignment, and along the southern portion of the SR 429 alignment.
- SR 429 has been constructed.
- Fire Station #33 (**Site No. 62**) is visible.
- Additional residential and commercial growth is replacing land previously planted with citrus.

2010-2021

- Development along the eastern end of the study area, from the interchange of the Turnpike with SR 429 eastward consists primarily of residential properties, with commercial uses such as utility properties, including the electrical substation (**Site No. 59**) and AT&T tower yard (**Site No. 63**), Westbrooke Elementary School (**Site No. 56**), landscaping/nurseries (**Site Nos 58 and 64**), visible along the corridor.
- In 2021, the Inspired Living facility (**Site No. 48**) is visible, as well as the apartment complex which was constructed on the former Heller Groves site (**Site No. 55**).

Potential contamination sites shown in bold print in the above historical aerial photograph review are included in the Potential Contamination Site Descriptions in **Table 9** in **Appendix L**. The historical aerial photographs are provided in **Appendix A**, and a summary of findings from the photographs is provided as **Table 10** in **Appendix L**.

6.2 City Directories

City Directories are historical listings of businesses and residences in a given area, similar to a standard telephone book. The site occupant and addresses listed for previous years can identify past land uses. Environmental Data Resources (EDR) was contracted to provide a city directory review for the study area. EDR researched city directories from 1964 through 2017 at approximately 5-year intervals.

Table 11 summarizes the historical city directory listings within the study area and their applicable CRR Site Numbers. The CRR Site Numbers correspond to the CRR Sites

DRAFT

described in **Table 9**. The city directories included the cities of Clermont, Winter Garden, and Ocoee. The street numbers changed in some instances and not others, making it difficult to identify additional contamination sites. As such, the city directory review did not reveal any gas stations or other commercial/industrial land uses that were not identified in the site reconnaissance, environmental database searches, or historical aerial photograph reviews. The EDR City Directory Report is included in **Appendix D.**

6.3 Fire Insurance Maps

Fire insurance maps are used by insurance companies in assessing fire risk. These maps contain details about building construction, business type, building contents, fuel storage tanks, and other factors affecting fire risk.

Historical fire insurance maps were not available for the study area. The fire insurance map search confirmation is included in **Appendix E**.

6.4 Historical Quadrangle Maps

Historical quadrangle maps were reviewed at the www.Historicaerials.com website. The maps for 1964, 1972, 1981, 1987, 2012, 2015, and 2018 (Clermont East), 1957, 1964, 1968, 1972, 1981, 1987, 2012, 2015, and 2018 (Winter Garden), and 1957, 1964, 1967/68, 1972, 1981, 2000, 2012, 2015, and 2018 (Orlando West) were reviewed.

- Citrus groves (**Site No. 68**) dominated land uses in the vicinity of the study area from 1957 through 1981/1987.
- SR 50 (West Colonial Drive) was visible across the study area on all maps reviewed; the Turnpike was first visible on the 1972 maps.
- SR 408 and SR 429 were first visible on the 2012 maps.
- Several rail lines(**Site No. 69**), including the Seaboard Air (Coast) Line and the Atlantic Coast Line, are visible on the maps from 1957 through 1981/1987.
- No buildings or land uses are depicted on the 2012 through 2018 maps.
- A clay pit (**Site No. 57**) is shown northwest of Fischer Lake, under the current SR 408 alignment in the 1957 and 1968 maps and as an area of excavation in 1972.
- The landfill at Bethune Avenue on the west side of SR 426 (**Site No. 23**) is first visible as an area of excavation in 1972. This landfill falls partially under SR 429.
- A large commercial building (**Site No. 3**) and associated railroad tract is visible in 1964-1987 at the corner of SR 50 and Oakland Avenue on the western portion of the alignment.

Aside from the conditions described above, the historical quadrangle maps do not depict landfills, additional clay pits or quarries, or other conditions that would represent potential contamination concerns on, or in the immediate vicinity of, the study area. No contamination sites were identified on the historical quadrangle maps that were not identified through other records or sources.

DRAFT

6.5 Historical Contamination Screening Evaluation Report

No historical Contamination Screening Evaluation Reports were available for the study area.

7.0 PUBLIC RECORD REVIEW

A review of the public record was conducted for the study area including information obtained from the USEPA and the FDEP. As a part of our review, we subcontracted with EDR for a regulatory database search. The EDR information was reviewed with respect to the search distances described in **Section 4.0**, Contamination Screening Methodology. The EDR Radius Map Report is included in **Appendix F**.

7.1 Florida Department of Environmental Protection (FDEP) Databases

The FDEP has compiled several databases that are useful in identifying potential sources of hazardous material or petroleum product contamination. The FDEP databases reviewed for this study and their common abbreviations are provided in **Appendix G.**

7.2 United States Environmental Protection Agency (USEPA) Databases

The federal government has compiled several databases that are useful in identifying potential sources of hazardous material or petroleum product contamination. The federal databases reviewed for this study and their common abbreviations are provided in **Appendix H**.

7.3 FDEP OCULUS Document Management System, Map Direct Website, and Nexus Portal

The FDEP uses the OCULUS Electronic Document Management System, Map Direct Website, and Nexus Portal to provide public record information for petroleum or hazardous material releases to the environment, generators of hazardous waste, and solid waste facilities. Information contained in this data management system includes the status of active and abandoned storage tanks, tank inspection reports, tank closure reports, environmental assessment reports, remedial action reports, hazardous waste generator compliance details, and solid waste facility compliance details.

We reviewed the OCULUS Electronic Document Management System, Map Direct Website, and Nexus Portal within the search distances provided in Section 5.0. The sites identified in our OCULUS review have been incorporated in the Potential Contamination Site Descriptions in **Table 9.** The FDEP OCULUS, Map Direct and Nexus Portal Information can be found in **Appendix I**.

7.4 EDB Delineated Areas

The Florida Legislature had the FDEP implement the Delineated Areas Program in 1988 under Chapter 62-524, FAC. The purpose of the program was to protect public health and groundwater resources by regulating potable water well construction and testing standards

DRAFT

for areas of known groundwater contamination. During the period 1962 to 1980, the Florida Department of Agriculture and Consumer Services (FDACS) conducted widespread applications of ethylene dibromide (EDB), an agricultural pesticide, to control nematodes in citrus groves. In 1983, the FDEP began testing groundwater in potable wells throughout Florida due to the discovery of EDB in wells in other states. The delineated areas of EDB groundwater contamination are shown on the FDEP Map Direct website. The potable wells, agricultural or residential, with confirmed impacts were shown on the website with a 1,000-foot buffer zone in an attempt to project future migration of contaminants. However, this does not mean that there is not EDB contamination outside of that 1,000-foot zone.

After reviewing these EDB-delineated areas on the FDEP Map Direct website in the vicinity of the study area, EDB was detected in one or more potable or irrigation wells within the study area. These sites are residential properties constructed in areas of former citrus (**Site No. 68**). These properties are located to the adjacent north of the Turnpike and to the adjacent south of SR 50, at the far western end of the study area. Proposed pond sites Basin DSR 50N Alternatives 1, 2, and 3, Basin E Alternatives 1, 2, and 3, Basin D Alternatives 1 and 2, and Basin B Alternative 3 are located within the FDEP-mapped areas. Additionally, Basins SR429S Alternatives 3 and 4 are located within FDEP-mapped EDB areas, on the southern end of the SR 429 footprint. The EDB-delineated areas, where intersecting the study area and roadway footprints, have been assigned as **Site No. 70**.

EDB delineated areas are not reflective of surface or near surface conditions; however, they do confirm pesticide uses at citrus groves in the study area. The EDB zones are documented with respect to drinking water well permitting and are not documented in the soil or surficial groundwater. Therefore, EDB is not expected to impact the project construction.

7.5 Agricultural Land Use

Agricultural land uses identified in the study area include citrus groves and cattle grazing pastures and rangeland. These areas are described as **Site No. 68** in **Table 9** in **Appendix L**.

Although there were no obvious signs of environmental impacts observed on the agricultural properties during the site reconnaissance, residual impacts to the soil or groundwater could exist based on historical agricultural chemical usage at those properties within the study area.

Many of the proposed pond sites and floodplain compensation areas are located within current or former citrus grove areas. These sites were assigned Contamination Risk Ratings of Medium due to the potential for encountering historical agricultural impacts. The areas of citrus groves that have been selected as potential pond sites will need to be evaluated for residual agricultural chemicals due to years of application. The constituents of concern include pesticides, herbicides, and arsenic.

DRAFT

7.6 Railroad Corridors

Three rail lines are known to have intersected with the study area. Two Seaboard Coast Rail Lines were previously located along the western portion of the study area, to the north of SR 50 (West Colonial Drive). These lines were reportedly constructed in the 1890s and early 1900s. Portions of these rail lines have been converted into the West Orange Trail, a paved pedestrian recreational trail. One branch of the Seaboard Coast Rail Line intersects SR 429 at the north end of the study area, and is still operational. A spur extended off of this rail line and extended south between the existing rail line and Story Road on the west side of SR 429.

The third Seaboard Coast Rail Line to intersect the east end of the study area, crossing Old Winter Garden Road, SR 408, and the Turnpike, was reportedly constructed in the 1880s. It appears to have been abandoned by the 1970s. The railroads are discussed as **Site No. 69** in **Table 9** in **Appendix L**.

7.7 Cattle Dip Vats

Cattle dip vats were a response to cattle tick fever in the 1890s. The United States Department of Agriculture (USDA) initiated the cattle dip vat program in 1906 and approximately 3,200 cattle dip vats had been constructed by 1940.

No cattle dip vats were identified within the study area through public record and database review, historical aerial photograph review, or site reconnaissance.

8.0 INTERVIEWS

On October 19, 2021, an email was sent to Mr. Tom Lubozynski with FDEP regarding a request for additional information for **Site No. 59**, Progress Energy Hempel Substation. A second email was submitted to Mr. Shane Gibbs with FDEP on February 18, 2022 requesting information on the Progress Energy facility. On February 21, 2022 Mr. Reggie Phillips responded on behalf of FDEP that no additional records were available for the facility.

On October 20, 2021, Ms. Ruth Rauenzahn, Environmental Program Supervisor with Orange County Environmental Protection Division (OCEPD), was interviewed via email regarding **Site No. 19**, Ranger Construction Industries. OCEPD oversees the Orange County Tank and Cleanup Programs. Ms. Rauenzahn provided additional assessment documentation, which is discussed in **Table 9**.

An email request to OCEPD for additional information regarding the physical removal of previously closed-in-place USTs at **Site No. 65**, Turkey Lake Plaza, was submitted on October 21, 2021. Mr. Glen Becker responded on October 22, 2021.

DRAFT

On October 21, 2021, we submitted a request for information to Mr. Shane Gibbs, Representative of FDEP's Central District, regarding several spill sites (**Site Nos. 16, 17, 18, 45, and 66**). Documents provided by Mr. Gibbs indicate that the spill incidents within the study area are considered "closed".

No additional interviews were performed in the preparation of this assessment. The interview documentation is included in **Appendix J**.

9.0 SITE RECONNAISSANCE

A representative of GEC performed a reconnaissance of the study area on October 15, 18, and 19, 2021. The purpose of the reconnaissance was to document existing conditions and evaluate whether current land uses could result in hazardous material or petroleum product contamination of environmental media.

The properties within the project study area were visually inspected for evidence of contamination such as stressed vegetation, underground tank vent and fill pipes, dumping, accumulated areas of debris, evidence of buried materials, and ground staining.

Our observations during site reconnaissance are explicitly identified in the Potential Contamination Site Descriptions in **Table 9**. Photographs obtained for each potential contamination site are also included in **Table 9.**

10.0 POTENTIAL PROJECT IMPACTS

This CSER has identified the **70** sites that, in GEC's opinion, have some risk of contamination impacts to this project. The site locations are shown on **Figure 7A through 7F**. **Table 9** summarizes the findings for each rated site.

10.1 Potential Contamination Sites

Table 1: Low Risk Sites (50)

Site No.	Site Name	Site Address	Risk Potential
1	Creative Auto Boutique	17949 West State Road 50	Low
4	Toms Interstate Inc.	17530 West State Road 50	Low
5	ABC Bus Companies Inc.	17469 West State Road 50	Low
6	Rachels Collision Center	917A West Oakland Avenue	Low
10	West Orlando Powersports	16333 West Colonial Drive	Low
14	Dewitt Excavating	14463 West Colonial Drive	Low
15	Wesmere Cleaners	1291 Winter Garden Vineland Road	Low

DRAFT

Site No.	Site Name	Site Address	Risk Potential
16	Yellow Freight Diesel Spill	Turnpike MM 269	Low
17	Florida's Turnpike Mile Post #269 Spill	Turnpike MM 269	Low
18	Gotta Go Transport Ber 07-71-38668Z	Beuhlah Road Turnpike Overpass MM 269 Southbound	Low
20	Alpha & Omega Drycleaners	12270 West Colonial Drive	Low
21	MCI Sales and Service Center; Academy Bus Winter Garden	1155 Elboc Way	Low
22	Go Vacations America Inc.	1681 East Highway 50	Low
24	Winter Garden DT CRA / City of Winter Garden BF Area	Study Area	Low
25	Ocoee Downtown Brownfield Area	Study Area	Low
26	Yusuf Mohamad Excavation Inc	452 Enterprise Street	Low
27	Central Florida Automotive Group LLC	451 Roper Parkway	Low
28	Pyke Brothers Automotive Inc	441 Enterprise Street	Low
29	Integrity Body Shop Inc	419 Enterprise Street	Low
30	Ciscos Body Shop; Sunshine Cleaners of Orlando Inc.	375 Enterprise Street	Low
31	James Place	375 Enterprise Street	Low
32	Ocoee Body Works	411 Enterprise Street	Low
33	R&R Recon	525 Roper Parkway	Low
34	C&W Truck Repair; Russo & Sons	450 Enterprise Street	Low
35	Choice Import Repairs	501 Roper Parkway	Low
36	Richardsons Custom Restorations	519 Roper Parkway	Low
37	Dentco of Central Florida; Dryclean Direct Inc.; Exalt Auto Refinishing Inc.	551 Roper Parkway	Low
38	Trailers Plus United Motor Co	533 Roper Parkway	Low
39	Jones Deacon Autos / Chase Automotive	651 Roper Parkway	Low
40	Joes Paint & Body	601 Roper Parkway	Low
41	Abreu Auto Repair	655 Roper Parkway	Low
42	Quality Car Care Inc.; Truck Parking	701 -751 Roper Parkway	Low
43	Franks Detail, Inc.; Manheim Remarketing Orlando	11801 West Colonial Drive	Low
44	Orlando Gun Club West LLC	11814 West Colonial Drive	Low
45	SPILLS Site	11790 West Colonial Drive	Low
46	Granite Construction Co.	12227 Marshall Farms Road	Low
47	West Orange Soccer Park Debris Staging Area	150 Windermere Road	Low
48	Inspired Living at Windermere	1061 Tomyn Boulevard	Low
50	Earth Resources Consultants Inc.; Woodall Auto Wholesale	1227 Marshall Farms Road	Low
53	Miller's Garden Shop	11301 West Colonial Drive	Low

DRAFT

Site No.	Site Name	Site Address	Risk Potential
54	Heller Bros Groves Road Expansion	SW Corner of Maguire at Tomyn Boulevard	Low
55	Heller Brothers Groves Truck Maintenance	NE Corner of Maguire at Tomyn Boulevard	Low
56	Westbrooke Elementary School	500 Tomyn Boulevard	Low
57	Luscian Hills Landfill	Shadowind Way	Low
59	Progress Energy Hempel Substation	2280 Hempel Avenue	Low
60	Minorville Quartermasters Depot	7th Avenue	Low
61	Gotha Ordnance Depot	Hempel Avenue	Low
62	Fire Station #33	1700 South Apopka Vineland Road	Low
67	FDOT Widening Turnpike Mainline I-4 to Gotha Road	4510 South Hiawassee Road	Low
70	EDB-Impacted Groundwater Areas	Study Area	Low

Table 2: Medium Risk Sites (20)

Site No.	Site Name	Site Address	Risk Potential	Parameters of Concern	Media Affected
2	Circle K #2722116	17503 West State Road 50	Medium	Petroleum Products	Soil and Groundwater
3	Killarney Fruit Company	100 West State Road 50	Medium	Petroleum products, Pesticides, Herbicides, Arsenic	Soil and Groundwater
7	Racetrac #2399	17108 Remington Road	Medium	Petroleum Products	Soil and Groundwater
8	7-Eleven Store #34286	17100 West Colonial Drive	Medium	Petroleum Products	Soil and Groundwater
9	FL Dept of Transportation-Turnpk MP 272	Turnpike MM 272 and Highway 91 Toll	Medium	Petroleum Products	Soil and Groundwater
11	US C-Stores Oper-Chevron Colonial	16131 West Colonial Drive	Medium	Petroleum Products	Groundwater
12	Jack H Ross Groves, Inc.	15567 West Colonial Drive	Medium	Pesticides, Herbicides, Arsenic	Groundwater
13	Circle K #7490	14990 Colonial Drive	Medium	Petroleum Products	Groundwater
19	Ranger Construction Industries Inc.	1200 Elboc Way	Medium	Petroleum Products	Soil and Groundwater
23	Dunbar Ave Debris Staging Area; Winter Garden Trash Site	691 Dunbar Avenue	Medium	Hazardous Materials	Soil and Groundwater
49	FL Dept of Transportation-Turnpike MP 267	Turnpike MM 267	Medium	Petroleum Products	Soil and Groundwater

DRAFT

Site No.	Site Name	Site Address	Risk Potential	Parameters of Concern	Media Affected
51	Former Statewide Station - Texaco, Former Chevron Statewide Station, Dependable Motor Sales, Pepboys #1811	11460 West Colonial Drive	Medium	Petroleum Products	Groundwater
52	Ralph Johnson's 24-Hour Wrecker Service	11409 West Colonial Drive	Medium	Petroleum Products	Groundwater
58	Royal Mulch & Nursery, Inc.	2204 Hempel Avenue	Medium	Pesticides, Herbicides, Arsenic, Petroleum Products	Soil and Groundwater
63	AT&T	1717 South Apopka Vineland Road	Medium	Petroleum Products	Groundwater
64	Landscape Nursery Inc-Old Fuel Site	1955 South Apopka Vineland Road	Medium	Pesticides, Herbicides, Arsenic, Petroleum Products	Groundwater
65	Turkey Lake Plaza, FL Dept of Transportation-Turnpike; Mobil Oil Corp SS #34d	Turkey Lake Service Plaza Gas Station	Medium	Petroleum Products	Soil and Groundwater
66	Turkey Lake Service Plaza (Vehicle Spill)	Turnpike MM 263	Medium	Petroleum Products	Soil and Groundwater
68	Agriculture/Citrus Groves	Study Area	Medium	Pesticides, Herbicides, Arsenic	Soil and Groundwater
69	Railroads	Study Area	Medium	Herbicides, Arsenic	Soil and Groundwater

DRAFT

A total of 66 stormwater pond and flood plain compensation alternative locations are under consideration to address stormwater management as shown on **Figures 8A – 8F**. A total of 35 pond and flood plain compensation locations are assigned a **Medium Risk** due to historical citrus grove land use, adjacent **Medium Risk** sites, historical railroads, and historical landfill concerns.

Table 3: Pond Risk Ratings

Pond Site No.	Alignment	Risk Potential
Basin A Alt 1	Florida's Turnpike	Low
Basin A Alt 2	Florida's Turnpike	Low
Basin A Alt 3	Florida's Turnpike	Low
Basin B Alt 1	Florida's Turnpike	Low

Pond Site No.	Alignment	Risk Potential
Basin B Alt 2	Florida's Turnpike	Low
Basin B Alt 3	Florida's Turnpike	Medium
Basin C Alt 1	Florida's Turnpike	Low
Basin C Alt 2	Florida's Turnpike	Low
Basin C Alt 3	Florida's Turnpike	Low
Basin D Alt 1	SR 50	Medium
Basin D Alt 2	SR 50	Medium
Basin D Alt 3	SR 50	Medium
Basin 5 Alt 1	Florida's Turnpike	Low
Basin 5 Alt 2	Florida's Turnpike	Low
Basin 5 Alt 3	Florida's Turnpike	Low
Basin 6 Alt 1	Florida's Turnpike	Low
Basin 6 Alt 2	Florida's Turnpike	Medium
Basin 6 Alt 3	Florida's Turnpike	Medium
Basin 7&8 Alt 1	Florida's Turnpike	Medium
Basin 7&8 Alt 2	Florida's Turnpike	Medium
Basin 7&8 Alt 3	Florida's Turnpike	Medium
Basin 9 Alt 1	Florida's Turnpike	Medium
Basin 9 Alt 2	Florida's Turnpike	Medium
Basin 10 Alt 1	SR 429	Medium
Basin 10 Alt 2	Florida's Turnpike	Medium
Basin 10 Alt 3	Florida's Turnpike	Medium
Basin 11 Alt 1	SR 50	Low
Basin 11 Alt 2	Florida's Turnpike	Low
Basin 11 Alt 3	Florida's Turnpike	Medium
Basin 12 Alt 1	Florida's Turnpike	Low
Basin 12 Alt 2	Florida's Turnpike	Low
Basin 12 Alt 3	Florida's Turnpike	Low
Basin SR 408 Alt 1	SR 408	Medium
Basin SR 408 Alt 2	SR 408	Medium
Basin SR 408 Alt 3	SR 408	Low
Basin SR 429N Alt 1	SR 429	Low
Basin SR 429N Alt 2	SR 429	Medium
Basin SR 429N Alt 3	SR 429	Medium
Basin SR 429S Alt 1	Windermere Road	Low
Basin SR 429S Alt 2	Windermere Road	Medium
Basin SR 429S Alt 3	Windermere Road	Medium
Basin DSR50 Alt 1	SR 50	Medium
Basin DSR50 Alt 2	SR 50	Medium
Basin DSR50 Alt 3	SR 50	Medium
FPC 1-2B	Florida's Turnpike	Medium
FPC 3-A	Morton Jones Road	Low
FPC 3-B	Morton Jones Road	Medium
FPC 4-A	Florida's Turnpike	Low
FPC 4-B	Florida's Turnpike	Medium
FPC 5-A	Florida's Turnpike	Medium
FPC 5-B	Florida's Turnpike	Medium
FPC 5-C	Old Winter Garden Road	Low

DRAFT

Pond Site No.	Alignment	Risk Potential
FPC 6-A	Marshall Farms Road	Low
FPC 6-B	Marshall Farms Road	Medium
FPC 7-A	SR 50 / SR 429	Low
FPC 7-B	SR 50 / SR 429	Low
FPC 8C	Florida's Turnpike	Medium
FPC 8-A	Marshall Farms Road	Low
FPC 8-B1	Marshall Farms Road	Low
FPC 8-B2	Marshall Farms Road	Low
FPC 9-10A	SR 50	Low
FPC 9-10B	Avalon Road	Medium
FPC 11-12A	SR 50	Medium
FPC 11-12B-1	SR 50	Low
FPC 13-A-1	Hempel Avenue	Medium
FPC 13-B	SR 408	Medium

10.2 Conclusions

Due to this project being in the PD&E Study phase, no Level II Impact to Construction Assessments (Level II ICAs) are recommended at this time.

This CSER should be updated once the project reaches the design stage and preferred pond sites are known. Level II ICAs may be required for the 20 **Medium Risk** sites and the 35 **Medium Risk** pond sites that may be impacted by the roadway improvements, depending on design and construction requirements.

10.3 CSER Update

This CSER should be updated if new drainage alternatives or right-of-way areas are to be acquired, to determine if additional assessment is warranted due to significant changes in site conditions or project design.

DRAFT

11.0 USE OF THIS REPORT

GEC has prepared this report for the exclusive use of our client, RS&H and FTE, and for application to our client's project. We will not be held responsible for any other party's interpretation or use of this report's data or recommendations without our written authorization.

We performed the services described in this report in a manner consistent with that level of care and skill ordinarily exercised by members of our profession currently practicing in Central Florida. No other representation is made or implied in this document.

The conclusions and recommendations should be disregarded if the final project design differs from the project description in this report. If such changes are contemplated, we should be retained to review the new plans to assess the applicability of this report in light of proposed changes.

12.0 SIGNATURES

This Contamination Screening Evaluation Report was prepared and reviewed by the following GEC employees:



Lisa T. Messing.
Environmental Scientist



Richard P. McCormick, P.G.
Chief Geologist



Gary L. Kuhns, P.E.
Chief Engineer

DRAFT

APPENDIX A: Historical Aerial Photographs

DRAFT



1941 (1 of 1)

Not to Scale





DRAFT

Not to Scale

1947 (1 of 5)



DRAFT

Not to Scale

1947 (2 of 5)



1947 (3 of 5)



Not to Scale

1947 (4 of 5)



DRAFT

1947 (5 of 5)



DRAFT

Not to Scale

1954 (1 of 5)



DRAFT

Not to Scale

1954 (2 of 5)



1954 (3 of 5)



DRAFT

Not to Scale

1954 (4 of 5)



1954 (5 of 5)



1969 (1 of 5)



Not to Scale

1969 (2 of 5)



1969 (3 of 5)


1/1990
N
Image Landsat / Copernicus
Image U.S. Geological Survey
Google
Not to Scale
DRAFT

1969 (4 of 5)



1969 (5 of 5)



DRAFT

Not to Scale

1974 (1 of 5)



DRAFT

Not to Scale

1974 (2 of 5)



Not to Scale

1974 (3 of 5)


1/1990
N
Not to Scale
Image Landsat / Copernicus
Image U.S. Geological Survey
Google E

1974 (4 of 5)



DRAFT

1974 (5 of 5)



Not to Scale

1978 (1 of 5)



DRAFT

Not to Scale

1978 (2 of 5)



1978 (3 of 5)


1/1990
2 7 5
N
Image Landsat / Copernicus
Image U.S. Geological Survey
Google
Not to Scale

1978 (4 of 5)



1978 (5 of 5)



Not to Scale

1984 (1 of 5)



Not to Scale

1984 (2 of 5)



1984 (3 of 5)



Not to Scale

1984 (4 of 5)

DRAFT



DRAFT

1984 (5 of 5)


1/1990
1985
2021
Image Landsat / Copernicus
Image U.S. Geological Survey
Not to Scale
Google
Imagery Date: 1/22/1990 lat 28.550863° lon -81.631770° elev 122 ft
N
S
E
W
DRAFT

1990 (1 of 5)



Not to Scale

DRAFT

1990 (2 of 5)


1/1990
Image Landsat / Copernicus
Image U.S. Geological Survey
Not to Scale
N
NE
E
SE
S
SW
W
NW

1990 (3 of 5)


1/1990
N
Image Landsat / Copernicus
Image U.S. Geological Survey
Google
Not to Scale

1990 (4 of 5)



Not to Scale

1990 (5 of 5)


2/1995
N
Image U.S. Geological Survey
Google
Imagery Date: 2/4/1995 lat 28.548454° lon -81.631325° elev 118 ft
N
E
S
W
Not to Scale

1995 (1 of 5)



Not to Scale

1995 (2 of 5)



Not to Scale

1995 (3 of 5)



Not to Scale

1995 (4 of 5)


2/1995
N
Image U.S. Geological Survey
Google
N
NE
E
SE
S
SW
W
NW
Not to Scale

1995 (5 of 5)


1/1999
N
Image U.S. Geological Survey
Google
Imagery Date: 1/24/1999 lat 28.548454° lon -81.631325° elev 118 ft
Not to Scale

1999 (1 of 5)



1999 (2 of 5)



Not to Scale

1999 (3 of 5)



Not to Scale

1999 (4 of 5)



1999 (5 of 5)


2/2006
Image U.S. Geological Survey
Google
Imagery Date: 2/28/2006 lat 28.548454° lon -81.631325° elev 118 ft
N
NW
NE
W
E
SW
SE
S
Not to Scale

2006 (1 of 5)



2006 (2 of 5)



Not to Scale

2006 (3 of 5)



Not to Scale

2006 (4 of 5)



Not to Scale

2006 (5 of 5)



Not to Scale

2010 (1 of 5)



2010 (2 of 5)

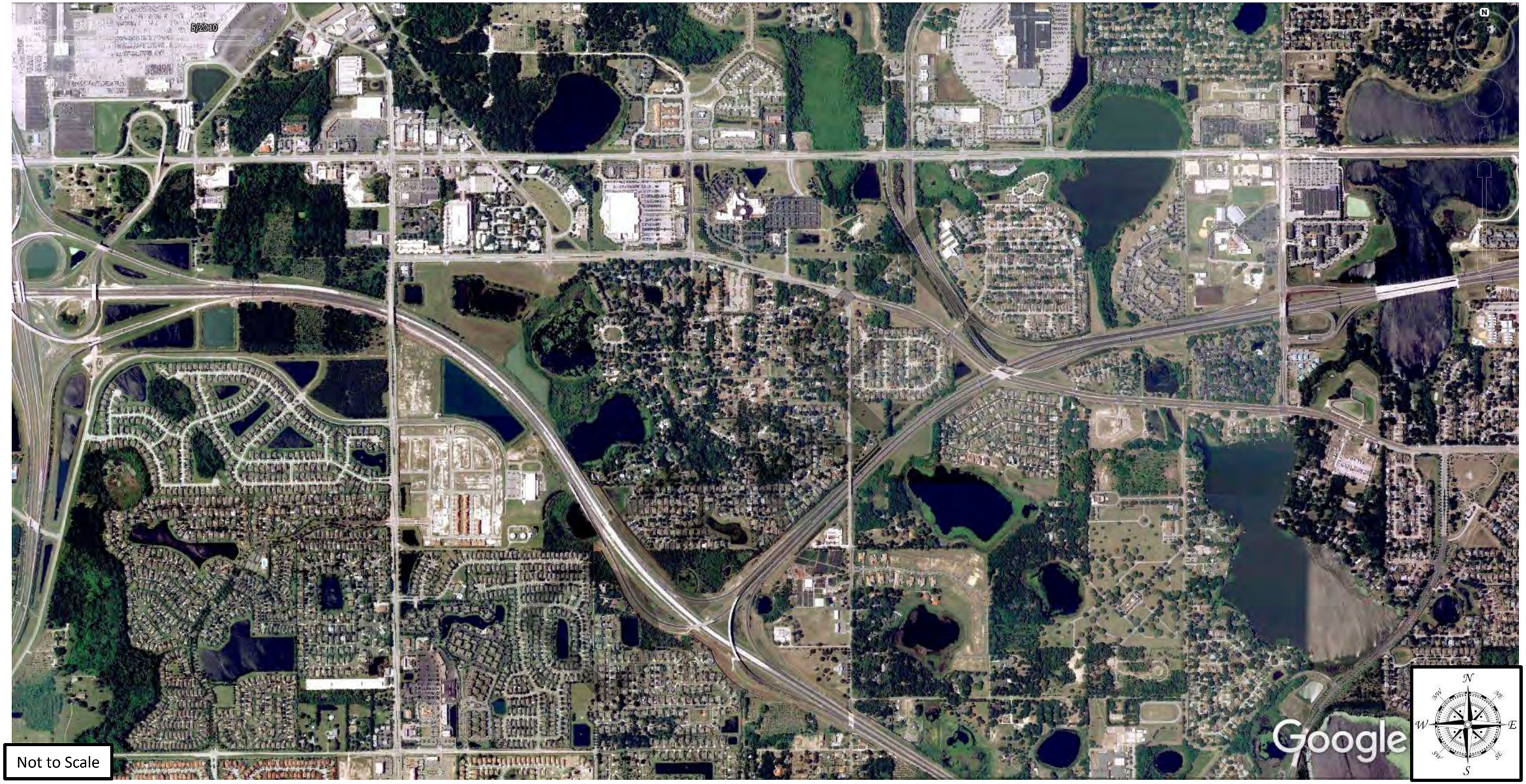

Not to Scale

2010 (3 of 5)



2010 (4 of 5)



2010 (5 of 5)



Not to Scale

2021 (1 of 5)

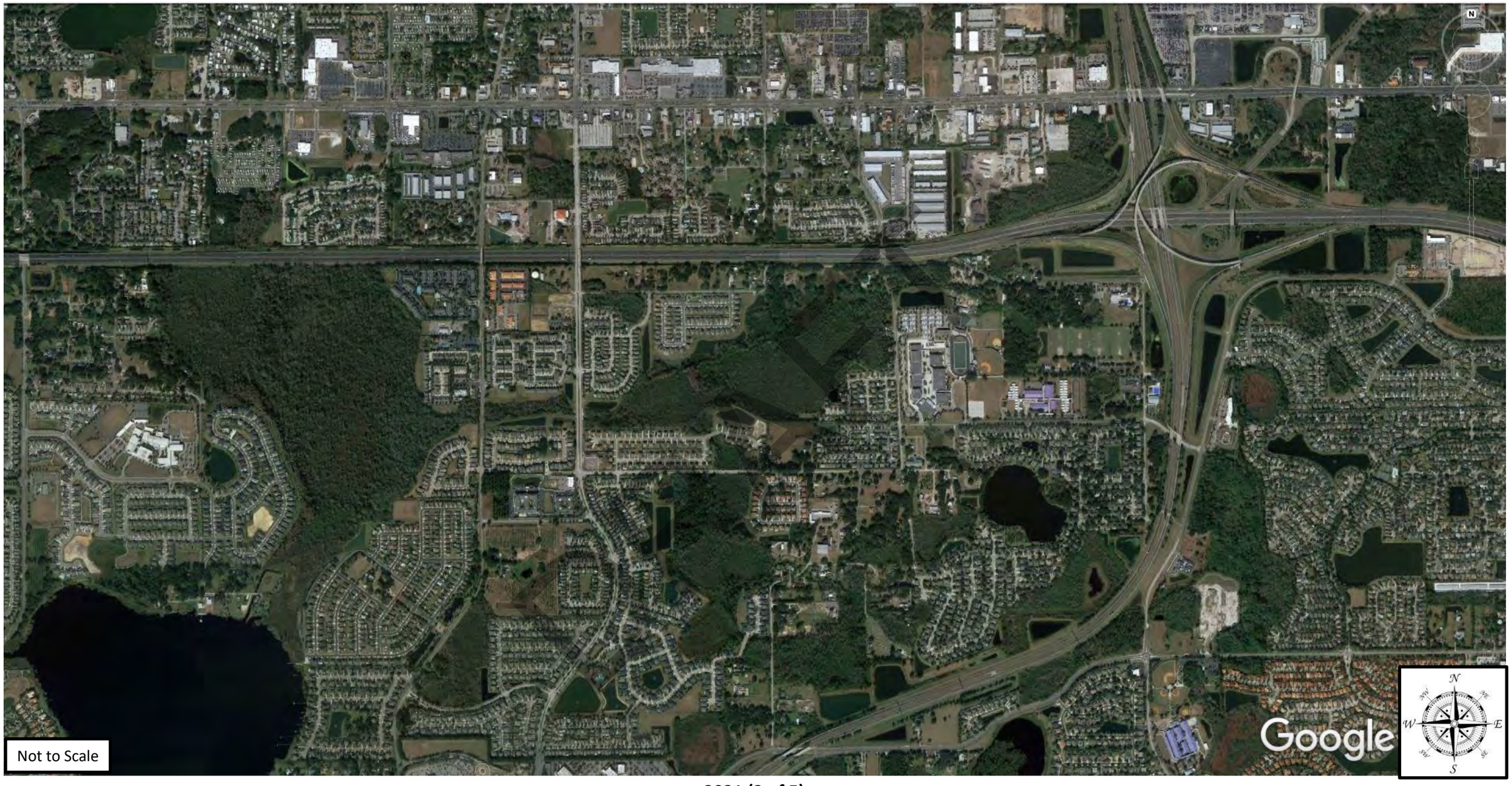

2021 (2 of 5)



2021 (3 of 5)



Not to Scale

2021 (4 of 5)

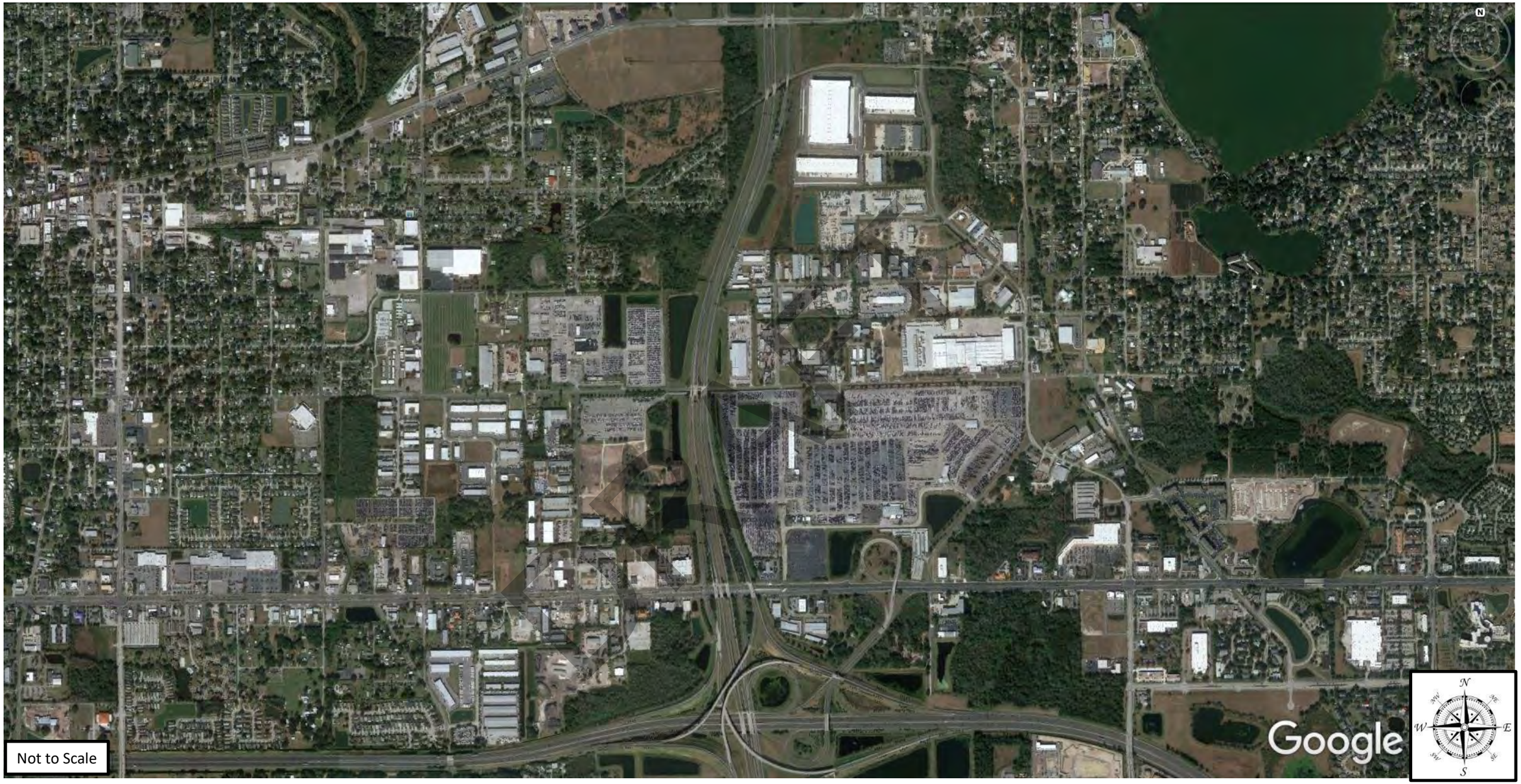

2021 (5 of 5)

APPENDIX B: Definitions of Common Report Terms

DRAFT

Aboveground Storage Tank (AST) - A storage tank that is situated on the ground surface and may or may not be installed on a concrete pad with secondary spill containment.

Active Remediation (AR) - Implementation of an approved Remedial Action Plan.

Contamination - The presence of any material or chemical contained within the soil, surface water, sediment, or groundwater on or adjacent to the project corridor, that may require assessment, remediation, or special handling, or that has a potential for liability.

Contamination Risk Rating (CRR) - Site risk rating system defined in Chapter 20 of the FDOT PD&E Manual.

Engineering Control (EC) - A modification to a site to reduce or eliminate the potential for migration of, and exposure to, contaminants of concern. Examples of ECs include slurry walls, sheet pile walls, and engineered liners to prevent exposure.

Hazardous Material - Any solid, liquid, or gas that has the potential to harm people, other living organisms, property, or the environment, either by itself or through interaction with other factors. Hazardous material may be radioactive, flammable, explosive, toxic, corrosive, biohazardous, an oxidizer, an asphyxiant, a pathogen, an allergen, or may have other characteristics that render it hazardous in specific circumstances. These materials may threaten workers through occupational exposure and the general public in their homes, communities, and general environment. Exposure to these materials can occur near the site of generation, along the path of its transportation, or near their ultimate disposal sites. Hazardous materials are often subject to laws and regulations on the use and handling of such materials and may differ depending on the activity or status of the material.

Institutional Controls (IC) - A restriction on use of, or access to, a site to eliminate or minimize exposure to contaminants of concern. Examples of ICs include deed restrictions, use restrictions, or restrictive zoning.

Natural Attenuation Monitoring (NAM) - A means of conducting site rehabilitation in which natural degradation of media contaminants are monitored for extended periods of time provided that human health, public safety, and the environment are protected.

No Further Action with Conditions (CNFA) - No further assessment or remediation is required at a site provided that certain conditions are met as approved by the lead regulatory agency. Conditional No Further Actions can be granted to sites that employ ICs and/or ECs as part of the site rehabilitation strategy.

DRAFT

No Further Action without Conditions (NFA) - No further assessment or remediation is required at a site. No contaminants are present at the site above default or approved alternative clean-up standards.

Petroleum Products - Liquid crude oil derivatives that are derived by distillation, cracking, hydro forming and/or other petroleum refinery processes falling under the description of either "Gasoline Analytical Group," "Kerosene Analytical Group" or "Used Oil" as defined in Florida Administrative Code (FAC) 62-770.200(24), (29) and (64), respectively. These materials include, but are not limited to: leaded and unleaded gasoline, gasohol, aviation and jet fuels, diesel fuel, kerosene, new or used motor oil, hydraulic fluid, and gear oil.

Potential Hazardous Material or Petroleum Contamination Site - A potential hazardous material or petroleum contamination site is a parcel of land upon which hazardous materials or petroleum products are produced, stored, accumulated, used, or disposed of. These sites typically include existing or former gasoline stations, dry cleaners, auto repair facilities, and other businesses where hazardous substances or petroleum product are present. The presence of hazardous substances and/or petroleum products does not mean that contamination is present, but merely indicates that the potential for contamination exists if the materials are not handled or disposed of properly.

Remedial Action Plan (RAP) - A plan that details a means by which contamination may be cleaned up.

Site Assessment Report (SAR) - Summarizes all tasks that were implemented pursuant to the Contamination Assessment.

Site Rehabilitation Complete Report (SRCR) - A report that describes that cleanup goals have been met.

Site Rehabilitation Completion Order (SRCO) - An order issued by the lead regulatory agency that approves the SRCR. No further assessment or remediation activities need to be conducted at the site once an SRCO has been issued unless a new release is discovered.

Source Removal (SR) - The removal of free petroleum product or excessively contaminated soil.

Underground Storage Tank (UST) - A storage tank that has been installed below the ground surface that may or may not contain secondary containment or leak detection systems. The FDEP has compiled several database lists that are useful in identifying potential sources of hazardous material or petroleum product contamination.

DRAFT

APPENDIX C: Contamination Risk Potential Rating Descriptions

DRAFT

The contamination potential risk rating system was developed by FOOT and is included in Part 2, Chapter 20 of the PD&E Manual, dated July 1, 2020. The rating system incorporates four levels of risk:

1. **No** - A review of available information on the property and a review of the conceptual or design plans indicates there is no potential contamination impact to the project. It is possible that contaminants have been handled on the property. However, findings from the Level I evaluation indicate that contamination impacts are not expected.

2. **Low** - A review of available information indicates that past or current activities on the property have an ongoing contamination issue; the site has a hazardous waste generator identification (ID) number, or the site stores, handles, or manufactures hazardous materials. However, based on the review of conceptual or design plans and/or findings from the Level I evaluation, it is not likely that there would be any contamination impacts to the project.

3. **Medium** - After a review of conceptual or design plans and findings from a Level I evaluation, a potential contamination impact to the project has been identified. If there is insufficient information (such as regulatory records or site historical documents) to make a determination as to the potential for contamination impact, and there is reasonable suspicion that contamination may exist, the property should be rated at least as a "Medium". Properties used historically as gasoline stations and which have not been evaluated or assessed by regulatory agencies, sites with abandoned in place underground petroleum storage tanks or currently operating gasoline stations should receive this rating.

4. **High** - After a review of all available information and conceptual or design plans, there is appropriate analytical data that shows contamination will substantially impact construction activities, have implications to ROW acquisition or have other potential transfer of contamination related liability to the FDOT.

DRAFT

APPENDIX D: EDR City Directory Image Report

DRAFT

FTE From SR 408 To SR 50
FTE From SR 408 To SR 50
Winter Garden, FL 34787

Inquiry Number: 6718887.2
October 29, 2021

DRAFT

The EDR-City Directory Image Report

EDR® Environmental Data Resources Inc

6 Armstrong Road
Shelton, CT 06484
800.352.0050
www.edrnet.com

TABLE OF CONTENTS

SECTION

Executive Summary

Findings

City Directory Images

Thank you for your business.
Please contact EDR at 1-800-352-0050
with any questions or comments.

DRAFT

Disclaimer - Copyright and Trademark Notice

This Report contains certain information obtained from a variety of public and other sources reasonably available to Environmental Data Resources, Inc. It cannot be concluded from this Report that coverage information for the target and surrounding properties does not exist from other sources. **NO WARRANTY EXPRESSED OR IMPLIED, IS MADE WHATSOEVER IN CONNECTION WITH THIS REPORT. ENVIRONMENTAL DATA RESOURCES, INC. SPECIFICALLY DISCLAIMS THE MAKING OF ANY SUCH WARRANTIES, INCLUDING WITHOUT LIMITATION, MERCHANTABILITY OR FITNESS FOR A PARTICULAR USE OR PURPOSE. ALL RISK IS ASSUMED BY THE USER. IN NO EVENT SHALL ENVIRONMENTAL DATA RESOURCES, INC. BE LIABLE TO ANYONE, WHETHER ARISING OUT OF ERRORS OR OMISSIONS, NEGLIGENCE, ACCIDENT OR ANY OTHER CAUSE, FOR ANY LOSS OR DAMAGE, INCLUDING, WITHOUT LIMITATION, SPECIAL, INCIDENTAL, CONSEQUENTIAL, OR EXEMPLARY DAMAGES. ANY LIABILITY ON THE PART OF ENVIRONMENTAL DATA RESOURCES, INC. IS STRICTLY LIMITED TO A REFUND OF THE AMOUNT PAID FOR THIS REPORT.** Purchaser accepts this Report "AS IS". Any analyses, estimates, ratings, environmental risk levels or risk codes provided in this Report are provided for illustrative purposes only, and are not intended to provide, nor should they be interpreted as providing any facts regarding, or prediction orforecast of, any environmental risk for any property. Only a Phase I Environmental Site Assessment performed by an environmental professional can provide information regarding the environmental risk for any property. Additionally, the information provided in this Report is not to be construed as legal advice.

Copyright 2020 by Environmental Data Resources, Inc. All rights reserved. Reproduction in any media or format, in whole or in part, of any report or map of Environmental Data Resources, Inc. or its affiliates is prohibited without prior written permission.

EDR and its logos (including Sanborn and Sanborn Map) are trademarks of Environmental Data Resources, Inc. or its affiliates. All other trademarks used herein are the property of their respective owners.

EXECUTIVE SUMMARY

DESCRIPTION

Environmental Data Resources, Inc.'s (EDR) City Directory Report is a screening tool designed to assist environmental professionals in evaluating potential liability on a target property resulting from past activities. EDR's City Directory Report includes a search of available city directory data at 5 year intervals.

RECORD SOURCES

EDR's Digital Archive combines historical directory listings from sources such as Cole Information and Dun & Bradstreet. These standard sources of property information complement and enhance each other to provide a more comprehensive report.

EDR is licensed to reproduce certain City Directory works by the copyright holders of those works. The purchaser of this EDR City Directory Report may include it in report(s) delivered to a customer. Reproduction of City Directories without permission of the publisher or licensed vendor may be a violation of copyright.

Data by
infoUSA®
Copyright©2008
All Rights Reserved

DRAFT

RESEARCH SUMMARY

The following research sources were consulted in the preparation of this report. A check mark indicates where information was identified in the source and provided in this report.

Year	Target Street	Cross Street	Source
2017	☑	☑	EDR Digital Archive
2014	☑	☑	EDR Digital Archive
2010	☑	☑	EDR Digital Archive
2005	☑	☑	EDR Digital Archive
2000	☑	☑	EDR Digital Archive
1995	☑	☑	EDR Digital Archive
1992	☐	☑	EDR Digital Archive
1989	☑	☑	Polk's City Directory
1984	☑	☐	Polk's City Directory
1979	☑	☐	Polk's City Directory
1975	☑	☐	Polk's City Directory
1970	☑	☐	Polk's City Directory
1964	☑	☐	Polk's City Directory

DRAFT

FINDINGS

TARGET PROPERTY STREET

FTE From SR 408 To SR 50
Winter Garden, FL 34787

Year	*CD Image*	*Source*	

E HIGHWAY 50

1989	pg A74	Polk's City Directory	
1989	pg A75	Polk's City Directory	
1989	pg A76	Polk's City Directory	
1989	pg A77	Polk's City Directory	
1975	pg A85	Polk's City Directory	
1975	pg A86	Polk's City Directory	
1970	pg A87	Polk's City Directory	
1970	pg A88	Polk's City Directory	
1964	pg A89	Polk's City Directory	
1964	pg A90	Polk's City Directory	

E HIGHWAY 50 (W B BILL MCGEE HWY E)

1984	pg A80	Polk's City Directory	
1984	pg A81	Polk's City Directory	
1984	pg A82	Polk's City Directory	
1979	pg A83	Polk's City Directory	
1979	pg A84	Polk's City Directory	

W COLONIAL DR

2017	pg A2	EDR Digital Archive	
2014	pg A15	EDR Digital Archive	
2010	pg A28	EDR Digital Archive	
2005	pg A40	EDR Digital Archive	
2000	pg A55	EDR Digital Archive	
1995	pg A66	EDR Digital Archive	
1992	-	EDR Digital Archive	Street not listed in Source

DRAFT

FINDINGS

Year	CD Image	Source	
1989	-	Polk's City Directory	Street not listed in Source

DRAFT

FINDINGS

CROSS STREETS

Year	*CD Image*	*Source*	
ELBOC WAY			
2017	pg. A1	EDR Digital Archive	
2014	pg. A14	EDR Digital Archive	
2010	pg. A27	EDR Digital Archive	
2005	pg. A39	EDR Digital Archive	
2000	pg. A54	EDR Digital Archive	
1995	pg. A65	EDR Digital Archive	
1992	pg. A73	EDR Digital Archive	
1989	pg. A78	Polk's City Directory	
1989	pg. A79	Polk's City Directory	
1984	-	Polk's City Directory	Street not listed in Source
1979	-	Polk's City Directory	Street not listed in Source
1975	-	Polk's City Directory	Street not listed in Source
1970	-	Polk's City Directory	Street not listed in Source
1964	-	Polk's City Directory	Street not listed in Source

DRAFT

City Directory Images

DRAFT

Target Street	Cross Street	Source
-	✓	EDR Digital Archive

ELBOC WAY 2017

1150	NEW CLAIMS NOW
	NORMAX MECHANICAL INC
1155	VERIZON
1170	FLOOR COVERINGS INTERNATIONAL
	H & Q METAL RECYCLING LLC
	HANDY RENTALS
1200	RANGER CONSTRUCTION INDUSTRIES INC

DRAFT

Target Street	Cross Street	Source
✓	-	EDR Digital Archive

W COLONIAL DR 2017

1335	CRESSMAN LAW FIRM
12100	BELLA ROOM LLC
	PORTUGUESE AMERICAN CLUB OF ORLANDO
12152	BADCOCK HOME FURNITURE &MORE
	MATTRESS FIRM
12184	SUN TECH TV REPAIR
	TREASURE TITLE
	WALKER WRIGHT LYNN PA
	WEST ORANGE CHAMBER OF COMMERCE
12189	MATHEWS, DANNY L
12200	1 ALPHA LOCK & KEY
	ABNEY INSURANCE AGENCY
	APB SERVICE LLC
	BARBARA WENCZAK DR
	COLONIAL WINTER GARDEN LLC
	COMMERICAL GROUP CONSTRUCTION
	EQUITABLE TITLE OF WEST ORLANDO LLC
	EXPRESS GLOBAL MEDICAL SERVICES
	FLORIDA HOSPITALITY INSURANCE
	FREIGHT LLC
	GERRI BYRD TARTT MENTAL HEALTH & EAP
	HOPE HORIZON COUSELING
	IGENTI INC
	INGRAM FINANCIAL GROUP
	LATIN AMERICA TRADING SERVICES
	ORAL SURGERY CENTER & W ORL
	OXI FRESH OF WINTER GARDEN CARPET CL
	PCER
	PRIMERICA
	SCHOLASTIC INSURANCE OF FLORIDA
	SOUTHEAST CONSTRUCTION
	STALNAKER & CLARK PA
	STATEWIDE PERMIT SERVICE
	TITLE OUTLET INC
	TODD, JEFFERY
12201	AUTOMATCH USA LLC
	CAMPING WORLD
	FIRST FLORIDA FINANCE
	SUNCOAST RV
	SUNCOAST RV WINTER GARDENORLANDO FL
12253	ARKANSAS BUS EXCHANGE
12270	ALPHA & OMEGA CLEANERS
	SHERWINWILLIAMS
	TAQUERIA DE JALISCO
12273	ALL BUS EXCHANGE
	PROPERTY DEVELOPMENT & MANAGEMENT IN
12291	CENTRAL FLORIDA MOTORS INC
12295	ASA AUTO PAINT & SUPPLIES
	EVYS UNIQUE SECOND HAND STORE
12299	COLONIAL CARS INC

DRAFT

W COLONIAL DR 2017 (Cont'd)

12299 YOUR TRANSPORTATION NETWORK LLC
12304 TEXACO
12307 TACO PALENQUE
12315 YOU WIN
12321 KRUMS WORLD
12333 THE PAW SPA
12345 DOT & BETTS DRIVE SERVICE
12348 BEVERLY HILLS JEWELRY WATCH & LOAN
BEVERLY HILLS JEWLERY & J
12351 JYK ENTREPRISES
THE HOUSE OF ADOBO
12363 JYK ENTERPRISES
JYK ENTERPRISES INC
12374 BUDGET TRUCK RENTAL
HARVEY TRAILER SALES INC
NO REINS EQUINE LLC
SUNSHINE BRICK PAVERS
12375 NEW BREED CUSTOM CYCLES
12400 AUTO SALES OF WINTER GARDEN
12403 ELECTRICOM
MAIN ST MOWER & GARDEN CE
12446 SIMPLY SELF STORAGE
12475 A & J CYCLES
BOBS AUTO REPAIR
RUSH PETERBILT HINO ISUZU UD TRUCK C
US TIRES IMPORT INC
12488 CONOLEY CITRUS PACKERS INC
12623 HARDWARE & MORE
RACETRAC
RACEWAY
VERO BEACH MART INC
12650 ABC TRAILER RENTAL & TRUCKING CO
12664 ORLANDO AUTOMOTIVE GROUP
SOUTHERN TRUST AUTO GROUP LLC
12692 CIOCI AUTO SALES
12705 INDEPENDENCE RV SALES
12728 CLASSIC CAR WASH
12751 QUALITY HEALTH CARE CENTER
12788 POUNDS MOWER & SUPPLY INC
12792 ACCESS FLOOR SOLUTIONS LLC
ADMIRALTY MODEL WORKS LLC
APEX OPTICAL
HORSE PLUMBING CRAZZY
JASMINES JEWELS
TND SERVICES INC
12793 TURF SALES OF FLORIDA
12800 WALKER BROS MILLWORKS INC
WOODWORKS OF DISTINCTION
12801 WE ARE THE HARDWARE
12811 CAR STORE

DRAFT

Target Street	Cross Street	Source
✓	-	EDR Digital Archive

W COLONIAL DR 2017 (Cont'd)

12811	CAR STORE TOWING
12819	CAR STORE L
	CAR STORE LIQUIDATORS
12822	ENVIROSOUTH TECHNOLOGIES INC
	ROYAL AUTO SALES OF ORLANDO
	UNICA AUTO SALES
12857	ALLSTATE
	MAIDPRO
	MASSEY SERVICES
12881	AUTONATION
	AUTONATION COLLISION CENTER
	AUTONATION COLLISON CENTER AIRPORT
	COURTESY AUTO GLASS CENTER
	LOCKSMITH ORANGE EMERGENCY CO
12890	VALVOLINE INSTANT OIL CHANGE
	WINTER GARDEN CHEVRON
12901	FIDELITY BANK
	FIDELITY BANKWINTER GARDEN
	FIRST COMMERCIAL BANK OF FLORIDA
12935	TUFFY TIRE & AUTO SERVICE
12939	ALL TRANSMISSION WORLD
	ALLTRANSMISSIONWORLDCOM
12950	BOWERBANK INCOME TAX & ACCOUNTING
12961	DODGES CHICKEN STORE
	N & D INVESTMENTS
	WINTER GARDEN CITGO
12962	EL TORITO SUPERMARKET
13001	HARDWARE PLUS
13023	BLACK CAR KEY LOCKSMITH
13024	GRIMES L A AGENCY REALTOR
13028	MONOGRAM SHOPPE
13032	ALPHA ARMY & NAVY WORLD
13040	UNICA AUTO SALES
13050	CARQUEST AUTO PARTS
13054	365 HYDROPONICS
13062	CLARK TIRE & AUTO
13066	DAVES MOWER SHOP INC
13092	WINTER GARDEN ANIMAL HOSP
13100	KEENE R D
13105	A 1 EXPRESS TOWING
	BEST GARAGE DOOR SERVICES COMPANY
	GAR SHING REALTY
13175	GYMNASTICS USA
13178	JOWERS BATTERIES
13192	1ST CLASS AUTO SALES
	FIRST
	FIRST CLASS AUTO SALES
	GREENWAY MOTORS
13202	ALTERNATIVE TRANSMISSIONS BY JACK DE
	NAPA AUTO PARTS

DRAFT

Target Street	Cross Street	Source
✓	-	EDR Digital Archive

W COLONIAL DR 2017 (Cont'd)

13207 1 2 3 EASY KEY LOCK REPAIR
BANKFIRST
SEACOAST BANK
13221 GOODWILL
13237 CASH STOP
PERRY TAE KWON DO
RELOVED PIECES LLC
13245 FIRST FLORIDA P AWN DBA CA
13246 COUNTYLINE ORNAMENTAL & TREE
13263 DOLLAR TREE
13275 COMMUNITY HEALTH CENTERS
FIRST AMERICAN FIREWORKS
GAR SHING REALTY CORP
13304 WENDYS
13309 TACO BELL
VOLTAGE LOCK & KEY
13312 1ST CHOICE DOOR & MILLWORK
A C GUYS INC
ACCESS FLOOR SOLUTIONS LLC
13320 KFC
13327 DELUXE NAIL & SPA
13330 AUTO EXPRESS LINES INC
STATE FARM INSURANCE
STEVEN J SOBER DMD
13335 PENTHOUSE HOME FASHION
PRIMERICA
TURTON MORRIS & ASSOCIATE
13337 MONTESSORI ACADEMY OF WINTER GARDEN
13340 7 DAYS AUTO GLASS
BELLO, NANCY
BERNIER GROUP THE
KNUTH CONSTRUCTION
MBSI
MORTGAGE & CREDIT CENTER
13347 MARCO TILE GALLERY
13350 CRESSMAN LAW FIRM
EXECUTIVE HEALTH
MAG TRAU
MAN LAW FIRM PA
SHAIBAH, FATMA H
SOFTWAREKEYCOM
SOUTHWEST PROPERTY MANAGEMENT
13355 BELLER CHIROPRACTIC OF FLORIDA
BY YOUR SIDE MINISTRIES
13360 ABSOLUTE SECURITY INC
ACCOUNTING & TAX SOLUTIONS CPA
AMERICAN MUNICIPAL SECURITIES
CHEN LAW FIRM PA
CONSUMER MAGIC TRAVEL
FLORIDA SCHOOL OF THERAPEUTIC

DRAFT

Target Street	Cross Street	Source
✓	-	EDR Digital Archive

W COLONIAL DR 2017 (Cont'd)

13360	KS TITLE INC
	LUCK REALTY GROUP INC
	SJS PAINTING & WATERPROOFING
	USWA
	WRIGHT, MICHAEL
13361	GREENBERG DENTAL & ORTHODONTICS
13369	APPLIANCE DIRECT
13373	GAR SHING REALTY CORP
13375	SAVEALOT
13381	THREAD & THRUM BOUTIQUE
13383	GOLDEN CHINA
	GOLDEN CHINA RESTAURANT
13385	M & M TOBACCO
13387	CRICKET AUTHORIZED AGENT
	GAMESTOP
	WALMART
13389	MARIE SERRANO CORP
13393	FLOOR TO CEILING
13394	COUNTRY HOUSE RESTAURANT
13400	TIRE SUPER CENTER OF WINTER GARDEN I
13440	UHAUL
13494	MCDONALDS
13500	BURGER KING
13501	1 & 24 BY 7 LOCKSMITH
	CITGO
	NASHVILLE HARDWARE
13520	SUNTRUST
13603	BEST VALUE INN ORLANDO WEST
	BUDGET INN & SUITES
	CHEAP AUTO GLASS REPLACEMENT
	CHIT CHATS BAR & GRILL INC
	IHOP
13607	BEST VALUE INN ORLANDO WEST
	TRINITY WELNESS PARTNERS LLC
13620	VISION MOTORS INC
13640	ALTA DENTAL GROUP
	EZ LEARNING DRIVING SCHOOL
	FRAMING SOLUTIONS INC
	IVVO NEW CONCEPTS INC
	LEONIDES DDS SANDOVAL PA
	NATIONWIDE CATASTROPHE SERVICES
	RENTACENTER
13642	ACCEPTANCE NOW
	DATA
13650	BELLA DENTE FINE DENTISTRY
	BOSTON HAIR WORKS
	CASTLE CROSS MEDIA CORPORATION
	FULCRUM CLINICAL LABORATORIES
	MIGHTY MEN OF GOD
	PAIN CARE FIRST

DRAFT

Target Street	Cross Street	Source
✓	-	EDR Digital Archive

W COLONIAL DR 2017 (Cont'd)

13650	PRECISION MEDICAL GROUP
	PRO HD SATELLITE
	WEST OAKS COMMERCE PARK
13660	SWINSONS CAR CARE CENTER
13675	MARYLAND FRIED CHICKEN OF WINTER GAR
13676	JIFFY LUBE
13697	CVS PHARMACY
13707	DUNKIN DONUTS
13720	REDBOX
13730	CHASE BRANCH
13750	ACTIKARE
	B2 INTERNET MARKETING
	BEEF OBRADYS
	CELL CARE
	CURVES
	EAST GOURMET
	HAIR CUTTERY
	INJURYFONE
	JACKSON HEWITT
	JENNIFER DC BOURST PA
	KRUMS WORLD
	LUCKY STRAWS
	MGUNEN BINGH
	MY VAPOR LOUNGE LLC
	NAILS WEST LLC
	NIGHT LITE PEDIATRICS
	PUBLISHING SOTTO WEST POINT COMMONS
	PUBLIX
	REDBOX
	RENTACENTER
	THE DOLLAR STORE
	THE UPS STORE
13770	GOCHI SUSHI CAFE
	ITALIAN GARDEN
	PINCH A PENNY POOL PATIO SPA
	PINCHAPENNY
	THE JEWELRY CONNECTION
	TIJUANA FLATS
	TIJUANA FLATS 119 LLC
	VOLCANOS COFFEE BAR & ROASTERY
	WEST POINT COMMONS OP1 LLC
13795	ADVANCE AUTO PARTS
13855	AUTOZONE
	BENFICA INTERPRICE CORP
13905	SEA TOW CENTRAL FLORIDA LAKES
	WINTER GARDEN RV
13906	RECREATION WORLD INC
13987	EZ PAWN
13999	ENTERPRISE RENTACAR
14011	HARBOR FREIGHT TOOLS

DRAFT

W COLONIAL DR 2017 (Cont'd)

14019 GOLDEN APPLE CUISINE
14023 MERLE NORMAN
14027 LITTLE CAESARS
PIPE DREAMS
14035 COUNTY OF ORANGE
DEPARTMENT OF MOTOR VEHICLES
14041 SUNSHINE SCHOOL UNIFORMS
14075 1 ACTION 7 DAY LOCK SERVICE
14100 LEISURE TIME RV
14101 WEST ORANGE INSURANCE AGENCY INC
14103 CNDN SERVICES
WINTER GARDEN FLORIST
14107 PARADISE BAR & GRILLE
14147 DOLLAR GENERAL STORE
14155 MARIONS COSMETICS
14159 AMERICAN SECURITY CONSULTANT
CNDN SERVICES
14163 CHARISMA BEAUTY SALON & HAIR STORE
14167 ROSIE NAILS SALON
14175 AMERA WINTER GARDEN
14187 DIRECT AUTO & LIFE INSURANCE
DIRECT AUTO INSURANCE
14195 BLUE 42 SPORTS GRILL
LA FRONCERA
14203 BMG TACTICAL
14207 ICC DESIGNS
14211 H&R BLOCK
14215 SUNCOLOR PAINTS
14219 DOLLAR DRY CLEANER
14221 CAPTAIN DS
14253 HYDE PARK MOBILE HOME PARK
14400 CHERYL OTT DSM
DYNAMIC ASSET SOLUTIONS LLC
STAGE STOP CAMPGROUND
14451 SOLOMONS AUTO BODY
14463 DEWITT EXCAVATING
14500 LEAKE, SADIE C
14520 GOLF CART ENTERPRISES
14580 BAN HOLDING INC
TEXACO
WINTER GARDEN TEXACO CAR WASH
14707 SEVERT BROTHER TREE FARM LLC
14748 AFTER HOURS FORMAL WEAR
MENS WEARHOUSE
MENS WEARHOUSE & TUX
14890 DELRIO, JAYNE E
14909 RELIABLE PEAT COMPANY
SOD SALES INC
14990 CIRCLE K
14991 VANSTEEN, ERIC A

DRAFT

W COLONIAL DR 2017 (Cont'd)

15001	1 123 24 HR LOCKSMITH
	7ELEVEN
	REDBOX
15100	DOUGS OUTBOARD SERVICE
	WEST ORANGE ROOFING INC
15122	COUNTRY GARDEN APARTMENTS
15124	CLARK, BRITTANY
	COLEMAN, MICHAEL J
	IVEY, DESTINY
	KRUEGER, DONNA M
	QUILES, PEDRO
15126	CANDELARIA, AMBER
	DELVALLE, DOROTHY
	DUNAYCZAN, ANGELA
	LUGO, CHRISTOPER L
	MONTALVO, LAURIE
	PAGAN, ADIL
15128	ARROYO, GENEVA
	BERRIOS, YARAIDA
	DELELYS, KATHERINA T
	FLEMMING, GERALDINE
	JONES, BETTY
	LEWIS, PANIACIA D
	LOMAX, SOPHIA J
15130	FANOR, CYNTHIA
	HOWARD, WILLIAM B
	KIMBLE, PATRICIA
	MIRANDA, WILLIAM
	ORTIZ, ZAYDA
	POTTER, JAMES K
	ROGERS, JEANNETTE E
15132	HERSHMAN, VERA A
	MARTINEZ, JACQUELINE F
	RIVERA, ELI J
	SANCHEZ, LUZ H
15134	HENDERSON, VICKIE
	LYNCH, TRENARD D
	MALIZIO, NICOLE M
	MCLAMB, CLAUDINE B
	OGLE, TINA L
	PADILLA, ASHLEY
15136	DELACRUZ, WANDA
	KERR, RHONDA S
	PETIT, MARIE J
15138	BURNETT, ANDREA
	FANNING, BARBARA A
	GILBERT, ADRIENNE N
	GRIFFIS, DANIEL
	PABON, DAMARIS
	SCOTT, LISA C

DRAFT

W COLONIAL DR 2017 (Cont'd)

15138 TORRES, RAFAEL R
TURNER, DORALY
15140 BAILEY, JENELLE E
CARTER, MELLISSA
DESIR, NATHANEAL
HOWARD, ARNITRA
SCHIPPER, KAYLA L
TRAN, DAWN M
15142 FAZIO, DAVID P
FULLERTON, NILA M
MADELEINE, S
MARTE, ALISON
WAZELA, BIBI K
15144 ALLOWAY, CYNTHIA M
ASTACIO, SANAI A
CANELA, FRANKLIN
MCGREGOR, BROOKE L
NEAL, CLARESSA S
RAMSEY, MICHELLE
SEISE, JOHN
15146 BARACALDO, NANESCHKA
EVANS, SUZANNE V
JAMES, DEVON
LINDEMAN, DONN E
PEDRAZ, LAURA
SANCHEZ, ARAMIS
15148 ARRISON, LOIS B
LOPEZ, ANDRES M
PICORELLI, SHAYRALEE
RIVERA, GERARDO
15150 NGONGA, KOMBE
PEMBERTON, AKIM O
PERKINS, GLADYS
WRIGHT, ANNIE R
15152 CULBERTH, BRITTANY D
FORD, LORETTA
PARKS, WILLIAM E
PITTS, GABRIEL C
WILLIAMS, JAMES S
15154 FREDERICK, SHANE
GORDON, MIKHAIL
KANCELARIC, A
NGUYEN, PHUC
RODRIGUEZ, DAYLA
SHONTESE, SEARS
SLIFER, MICHELLE
15155 CENTRAL FLORIDA POSTAL CREDIT UNION
UNITED STATES POSTAL SERVICEUSPS
15156 CROSS, TOMMY
GOINES, MYRNA J

DRAFT

W COLONIAL DR 2017 (Cont'd)

15156 PETERSON, DEXTER
RENNER, CHRISTI L
15158 HANSSEN, MLSKEY L
HILLIARD, TIM P
HORAHAN, MELISSA
SOTO, SASHA
15160 BURLEIGH, ERIN
ROLLINS, RITA R
TUTTLE, ARTHUR
YAU, ARTHUR C
15162 BICHAY, CHRISTI
GREEN, NANCY
GRIFFIN, CLYDE
KHAN, MOHAMED F
15164 BOYKIN, LILLIE M
BRUCE, MICHAEL
CURTIS, STACY
JOHNSON, DONNA
SMITH, VIRGINIA
15166 JONES, DEJOR
MOORLEY, EMERSON
ORR, CELENA S
STEWART, SONIA
TEKAMPE, E
15168 AUGUSTE, CASSANDRA R
GILBERT, LISA
HENDERSON, BOBBIE L
ORTIZ, RIVERA L
SOTO, ARTURO
VEGA, ELIZABETH
15204 COLONIAL HEALTHCARE
COLONIAL LAKES HEALTH CARE
15300 1PI & ASSOCIATES
ADAMS, MARK
ADKINS, JAMES L
ARTILES, BETSY
BAKER, LYNN H
BEEMAN, BRETT
BENTIL, GERALD
BERNIER, JOHN
BROWN, JOYCE
BUTLER, PATRICK N
CAMPBELL, ANDREW
CARLEY, MICHAEL K
CARPENTIER, CARLA
CASTROMAN, RAUL T
CAUDLE, BRITANY
COLON, VICTOR M
DIAZ, RAYMOND
DILLARD, SJOURNIA

DRAFT

Target Street	Cross Street	Source
✓	-	EDR Digital Archive

W COLONIAL DR 2017 (Cont'd)

15300 FIGUEROA, PERLA M
FOGLE, GEORGE A
GARCIA, JAIME
GRANDA, JAVIER
GRAVER, COURTNEY A
HAMMOND, ROBERT
HARP, JAQUALA
HARRISON, JORDAN
HOVSEPIAN, JOHN
JOHNSON, BILLIE D
KENNEDY, JAMES C
LANDIS, ROLAND A
LASALLE, ERNIE
LASCAIBAR, JACQUELINE M
LECAUSI, VIRGINIA A
LEE, JERRY L
LYTLE, GINA M
MALDONADO, JOHN
MARTIN, TONY A
MARTINEZ, ARTURO
MAXWELL, JULIUS T
METEVIER, PHYLLIS
MITCHELL, DIANA M
MOORE, MARVIN W
MULLETT, MARSHA A
MYRIE, MELFORD
NESTOR, DANIEL A
ORTIZ, EDGAR
PAGAN, CARMEN J
PALMER, DAVID J
PAPE, KELLEY
PEREZ, WALTER
RAMIREZ, OMAR V
REEVES, CORBY L
RIEGLER, KAREN D
ROBERTS, SHERRY
SERBEST, SERKAN
SERRANO, LUIS
SEXTRO, JAMES J
SHUPE, PATRICIA A
SIBITS, CYNTHIA A
SIMMS, JOHN
SINGH, MICHAEL
SISINNI, JACK J
SMITH, MEGAN
STRAIN, JOSEPH W
TAUNTON, SUSAN F
TAYLOR, RENEE
THURMOND, RANDALL
VALENTIN, LORI

DRAFT

15300	VANDERBURG, MICHAEL A
	VICENZI, MARY A
	WALKER, THOMAS B
	WILDER, WINIFRED A
	WINTER WOODS APARTMENTS
15668	THOMAS, JAMES M
15708	KUCERA, KURTIS
15992	FREE ESTIMATES AUTO GLASS
	LAKE JOHNS MOTEL
	LAKE JOHNS MOTEL EFFICIENCY APTS
16001	CUSTOM FACILITIES INC
	SHED RENTALS
	SUPERIOR SHEDS
16123	CHAMPIONS YAMAHA
	PERFORMANCE ENGINEERING
	PERFORMANCE MOTORSPORTS
16129	FOXY LADY UNISEX HAIR SALON
16131	LOCKSMITH
	NEW START OPERATIONS GROUP
	SRB PETORLEUM
	SRB PETROLUM
16311	VALUE PLACE
16333	CHAMPIONS YAMAHA
16344	MARGROFF, TINA M
16405	BIG TOY STORAGE
16415	OAKLAND LUXURY DEPOT
16427	ULTIMATE AUTO SPORTS
17100	1 A1 L O C K SMITH
	7ELEVEN
	SUNOCO
17175	PALM CASUAL
	PALM CASUAL FURNITURE
17469	ABC BUS SALES
	ABC COMPANIES
	MEGABUS SE LLC
17503	KANGAROO EXPRESS
	LOCKSMITH
	SUBWAY
17600	PRESTIGE AB MANAGEMENT CO LLC
17706	AIRETRONICS
	PRESTIGE AIR CONDITIONING
17724	BENNETT, RANDLE L
17732	HARMON, GLENN E
17949	CREATIVE AUTO BOUTIQUE
	PENSKE TRUCK RENTAL
	TNT MARINE SERVICE

DRAFT

Target Street	Cross Street	Source
-	✓	EDR Digital Archive

ELBOC WAY 2014

1150 NEW CLAIMS NOW
NORMAX MECHANICAL INC
1155 MCI SALES & SERVICE INC
MOTOR COACH INDUSTRIES SALES & SERVI
SETRA OF NORTH AMERICA INC
1170 H & Q METAL RECYCLING LLC
1200 RANGER CONSTRUCTION INDUSTRIESNORTH

DRAFT

Target Street	Cross Street	Source
✓	-	EDR Digital Archive

W COLONIAL DR 2014

12100 BELLA ROOM LLC
12152 BADCOCK & MORE HOME FURNITURE
MATTRESS FIRM
12184 TREASURE
TREASURE TITLE
WEST ORANGECHAMBER OF COMMERCE
12189 MATHEWS, DANNY L
12200 1 ALPHA LOCK & KEY
ABNEY INSURANCE AGENCY
EQUITABLE TITLE OF WEST ORLANDO LLC
EXPRESS GLOBAL MEDICAL SERVICES
FLORIDA HOSPITALITY INSURANCE
HOPE HORIZON CO UNSELING C
IGENTI INC
INGRAM FINANCIAL GROUP
JOHN KOPELOUSOS
LLC FREIGHT
ORAL SURGERY CENTER & W ORL
PCER
PRIMERICA
STALNAKER & CLARK PA
TD BANK
TITLE OUTLET INC
WENCZAK BARBARA DR
12201 CAMPING
CAMPING WORLD
FIRST FLORIDA FINANCE
SUNCOAST RV
SUNCOAST RV WINTER GARDENORLANDO FL
12253 ALL BUS EXCHANGE
JONES BROTHERS TRANSPORT INC
12270 ALPHA & OMEGA CLEANERS
SHERWINWILLIAMS PAINT STORE
12273 PROPERTY DEVELOPMENT & MANAGEMENT IN
12291 CENTRAL FLORIDA MOTORS INC
12295 EVYS UNIQUE SECOND HAND STORE
12299 COLONIAL CARS INC
12304 HAVOLINE XPRESS LUBE
12307 TACO PALENQUE
12315 YOU WIN
12333 THE PAW SPA LLC
12345 DOT & BETTS DRIVE SERVICE
PRIME TRANSPORT & LOGISTICS
12348 BEVERLY
BEVERLY HILLS JEWELRY WATCH & LOAN
12351 THE HOUSE OF ADOBO
12363 JYK ENTERPRISES
12374 BUDGET TRUCK RENTAL WINTER GARDEN
HARVEY TRAILER SALES INC
SUNSHINE BRICK PAVERS

DRAFT

Target Street	Cross Street	Source
✓	-	EDR Digital Archive

W COLONIAL DR 2014 (Cont'd)

12375 NEW BREED CUSTOM CYCLES
12400 AUTO SALES OF WINTER GARDEN
WHEELS FOR SALE AUTO SALES & SERVICE
12403 ELECTRICOM
MAIN ST MOWER & GARDEN CE
MAIN STREET MOWER
12446 SIMPLY SELF STORAGE
12475 A&J CYCLES
BOBS AUTO REPAIR
RUSH PETERBILT HINO ISUZU UD TRUCK C
US TIRES IMPORT INC
12488 CONOLEY CITRUS PACKERS INC
12623 HARDWARE & MORE
RACEWAY
12650 ABC TRAILER RENTAL & TRUCKING CO
12664 LUXURY AUTOMOTIVE GROUP
ORLANDO AUTOMOTIVE GROUP
SOUTHERN TRUST AUTO GROUP LLC
12692 CIOCI AUTO SALES
12705 INDEPENDENCE RV SALES
12728 CLASSIC CAR WASH
12751 QUALITY HEALTH CARE CENTER
VITAS INPATIENT UNIT AT QUALITY HEAL
12788 ABSOLUTE PAWN & GUN
POUNDS MOWER & SUPPLY INC
12792 ADMIRALTY MODEL WORKS LLC
HORSE PLUMBING CRAZZY
JASMINES JEWELS
12793 CHEESESTEAK HOUSE THE
12800 WALKER BROTHERS MILLWORKS INC
WOODWORKS OF DISTINCTION
12801 WE ARE THE HARDWARE
12811 CAR STORE
12819 CAR STORE LIQUIDATORS
12822 ENVIROSOUTH TECHNOLOGIES INC
UNICA AUTO SALES
12857 ALLSTATE
MASSEY SERVICES
MICHELLE BUI ALLSTATE INSURANCE AG
12881 AUTONATION COLLISION CENTER WINTER G
COURTESY AUTO GLASS CENTER
12890 CHEVRON STATION WINTER GARDEN
MOBILE 1 LUBE EXPRESS
SURFSIDE LUBES LLC
WINTER GARDEN MOBIL
12901 FIRST COMMERCIAL BANK OF FLORIDA
12935 TUFFY TIRE & AUTO SERVICE
12939 ALL TRANSMISSION WORLD
12950 BOWERBANK INCOME TAX & ACCOUNTING
12961 DODGES CHICKEN STORE

DRAFT

Target Street	Cross Street	Source
✓	-	EDR Digital Archive

W COLONIAL DR 2014 (Cont'd)

12961 DODGES MONEY CENTER
12962 EL TORITO SUPERMARKET
13001 CIRCLE K
HARDWARE PLUS
13023 BLACK CAR KEY LOCKSMITH
13024 GRIMES L A AGENCY REALTOR
13028 MONOGRAM SHOPPE
13032 ALPHA ARMY & NAVY WORLD
13050 CARQUEST AUTO PARTS
13054 365 HYDROPONICS
13062 CLARK TIRE & AUTO
CLARK TIRE & AUTOMOTIVE
13066 DAVES
13092 WINTER GARDEN ANIMAL HOSP
13100 KEENE R D
LAKE BUTLER GROVES INC
13105 GAR SHING REALTY
KMART
13178 JOWERS BATTERIES
13192 1ST CLASS AUTO SALES
GREENWAY MOTORS
13202 ALTERNATIVE TRANSMISSIONS BY JACK DE
JOINER GLENN & SON INC
NAPA AUTO PARTS
13207 1 2 3 EASY KEY LOCK REPAIR
13237 CASH STOP
13245 FIRST FLORIDA P AWN DBA CA
13246 COUNTYLINE ORNAMENTAL & TREE
13263 DOLLAR TREE
13275 CORDIA COMMUNICATIONS
GAR SHING REALTY CORP
13304 WENDYS
13309 TACO BELL
13312 1ST CHOICE DOOR & MILLWORK
ACCESS FLOOR SOLUTIONS LLC
HITECH DATA FLOORS
13320 KFC
KFC WINTER GARDEN
13327 DELUXE NAIL & SPA
13330 AUTO EXPRESS LINES INC
CRAIG MARTIN STATE FARM INSURANCE
MARTIN CRAIG A
MARTIN CRAIG A INSURANCE & FINANCI
MCCLELLAN JOSEPH J
MCCLELLAN JOSEPH J INSURANCE AGENCY
SOBER STEVEN J DMD
STATE FARM INSURANCE
13335 PENTHOUSE HOME FASHION
13337 MONTESSORI ACADEMY OF WINTER GARDEN
13340 KNUTH CONSTRUCTION

DRAFT

Target Street	Cross Street	Source
✓	-	EDR Digital Archive

W COLONIAL DR 2014 (Cont'd)

13340 KNUTH, C
MARK HAMMERSCHM IDT
MBSI
MORTGAGE & CREDIT CENTER
13347 MARCO TILE GALLERY
13350 CRESSMAN LAW FIRM
EXECUTIVE HEALTH
MAG TRAU
MAN LAW FIRM PA
SOUTH WEST PROPERTY MANAGEMENT FAX
SOUTHWEST PROPERTY MANAGEMENT
13355 BELLER CHIROPRACTIC OF FLORIDA
13360 ABSOLUTE
ACCOUNTING & TAX SOLUTIONS CPA
AMERICAN MUNICIPAL SECURITIES
RESORT TOURS & ACCOMMODATIONS
SJS PAINTING & WATERPROOFING
STUTSMAN SUSIE
USWA
WRIGHT, MICHAEL
13361 GREENBERG DENTAL
GREENBERG DENTAL & ASSOCIATES
GREENBERG DENTAL & ORTHODONTICS
13369 APPLIANCE DIRECT
13373 GAR SHING REALTY CORP
13375 SAVEALOT
13381 ADVANCE AMERICA CASH ADVANCE
THREAD & THRUM BOUTIQUE
13383 GOLDEN CHINA
GOLDEN CHINA RESTAURANT
13385 M&M TOBACCO
13387 VIVA WIRELESS
13389 MARIE SERRANO CORP
13393 FLOOR TO CEILING
13394 COUNTRY HOUSE RESTAURANT
13400 TIRE SUPER CENTER OF WINTER GARDEN I
13440 UHAUL
13494 MCDONALDS
13495 CHECKERS
HANDEX CONSULTING & REMEDIATION LLC
13500 BURGER KING
13501 1 & 24 BY 7 LOCKSMITH
NASHVILLE HARDWARE
13603 BUDGET INN & SUITES ORLANDO WEST
CHIT CHATS BAR & GRILL INC
IHOP
13607 BEST VALUE INN ORLANDO WEST
13620 VISION MOTORS INC
13632 PHILLIPS, WOODIE
13640 SANDOVAL LEONIDES DDS PA

DRAFT

Target Street	Cross Street	Source
✓	-	EDR Digital Archive

W COLONIAL DR 2014 (Cont'd)

13640 WEST OAKS COMMERCE PARK
13650 BELLA DENTE FINE DENTISTRY
CHAKRA SALON & SPA
MIGHTY MEN OF GOD
PRECISION MEDICAL GROUP
PRO HD SATELLITE
WEST OAKS COMMERCE PARK
13660 SWINSONS CAR CARE CENTER
13675 MARYLAND FRIED CHICKEN OF WINTER GAR
13676 JIFFY LUBE
SOUTHBAY LUBE INC
13697 CVS PHARMACY
13698 7ELEVEN
13707 GODFATHERS PIZZA
13720 WALGREENS
13730 CHASE
CHASE BANK
13750 ACTI KARE RESPONSIVE
AIMIEDEE INC
B2 INTERNET MARKETING
BEEF OBRADYS
BISHUNDAT, DEONARINE
BOURST JENNIFER DC PA
CELL CARE
COLOR WHEEL PAINTS & COATINGS INC
CURVES
DENNY, JOHN A
DIPPY, LEE K
EAST GOURMET
HAIR CUTTERY
K & M MOROCCO LLC
LUCK REALTY GROUP INC
NAIL WEST LLC
NAILS WEST
NIGHT LITE PEDIATRIC WINTER GARDEN
PROTECT PAINTERS OF WINTER GARDEN AN
PUBLIX
PUBLIX PHARMACY
RIVERS, CORNELL
THE DOLLAR STORE
THE UPS STORE
VICTORIA WINE & LIQUOR
WILLIS, MARY
13770 ASHLEYS PIZZERA II
ASHRY PIZZERIA II
GOCHI SUSHI CAFE
ITALIAN GARDEN
PINCHAPENNY
THE JEWELRY CONNECTION
TIJUANA FLATS

DRAFT

Target Street	Cross Street	Source
✓	-	EDR Digital Archive

W COLONIAL DR 2014 (Cont'd)

13770 TIJUANA FLATS 119 LLC
TIJUANA FLATS NUMBER ONE NINETEEN LL
WEST POINT COMMONS OP1 LLC
13795 ADVANCE AUTO PARTS
13815 GREEN, RON
13855 BENFICA INTERPRICE CORP
13905 CLIFTON, DORA E
LELAND, LARRY
PAGE, VERNON G
SEA TOW CENTRAL FLORIDA LAKES
WINTER GARDEN RV
13906 GIANT RECREATION WORLD
GIANT RECREATION WORLDWINTER GARDEN
13987 VALUE PAWN & JEWELRY
13999 ENTERPRISE
14000 NUTTER, JAMES
14019 GOLDEN APPLE CUISINE
14023 MERLE NORMAN
14027 PIPE DREAMS
14041 SUNSHINE SCHOOL UNIFORMS
14075 1 ACTION 7 DAY LOCK SERVICE
14100 LEISURE TIME RV
14101 WEST ORANGE INSURANCE AGENCY
14103 CNDN SERVICES
14107 PARADISE BAR & GRILLE
14147 DOLLAR GENERAL STORE
14155 MARIONS COSMETICS
14159 AMERICAN SECURITY CONSULTANT OF
14163 CHARISMA BEAUTY SALON & HAIR STORE
CLAIRTERBORG
14167 ROSIE NAILS SALON
14179 COUNTY OF ORANGE
14187 CASH REGISTER
DIRECT INSURANCE
14195 BLUE 42 SPORTS GRILL
LA FRONCERA
14207 LETS SKATE
14211 H&R BLOCK
14215 SUNCOLOR PAINTS
14219 DOLLAR DRY CLEANER
14221 CAPTAIN DS
14253 HYDE PARK MOBILE HOME PARK
14400 CHERYL OTT DSM
STAGE STOP CAMPGROUND
STREET, LARRY D
14402 CARVALLO, MARCIA
14440 ERNEST, PATRICIA
14451 SOLOMONS AUTO BODY
14463 DEWITT EXCAVATING
14500 LEAKE, SADIE C

DRAFT

W COLONIAL DR 2014 (Cont'd)

14520 GOLF CART ENTERPRISES
14580 BAN HOLDING INC
ISTOP
TEXACO STATION WINTER GARDEN
WINTER GARDEN TEXACO CAR WASH
14621 SCHWARTZ, ELLIOT
14707 SEVERT BROTHER TREE FARM LLC
14748 MENS WEARHOUSE
14890 DELRIO, JAYNE E
14909 RELIABLE PEAT COMPANY
14990 CIRCLE K
14991 VANSTEEN, ERIC A
15001 1 123 24 HR LOCKSMITH
7ELEVEN
15122 COUNTRY GARDEN APARTMENTS
15124 BRANCHE, DANIELLE
FAISON, STEPHANIE L
MCPARLAND, CAROL J
QUILES, PEDRO
15126 DOLLAR, JOHN A
DUNAYCZAN, ANGELA
JONES, CHARLES A
MARTIN, MORGAN
SIMMONS, JENIECE S
15128 ARROYO, GENEVA
BERNADEAU, CONCHISE
DAVIS, JERALD L
DELELYS, KATHERINA T
HUEY, ALTON
JONES, BETTY
LO, JENNY
PAUL, DENECIA M
WAH, POWAH P
15130 CHILDERS, JOSHUA
CRESPO, ARTHUR R
KIMBLE, RONALD B
MIRANDA, WILLIAM
MOORE, SHARAVIA
RODRIGUEZ, DYMPHNA M
ROGERS, JEANNETTE E
WOEBER, MICHAEL S
15132 CHARDON, SYLVIA
CRESPO, YOLANDA
HERSHMAN, VERA A
MURRAY, CENITHIA A
PRAYTOR, LAVONIA F
SANCHEZ, LUZ H
15134 GRAY, LENZI
LYNCH, TRENARD D
MALIZIO, NICOLE M

DRAFT

W COLONIAL DR 2014 (Cont'd)

15134 MCLAMB, CLAUDINE B
POMAVILLE, MICHAEL J
SPEED, CASSANDRA
15136 JENKINS, AARON S
KERR, RHONDA S
MEERTENS, CRYSTAL S
SMITH, MEGGAN L
15138 BURNETT, ANDREA
FRIEND, LINDA S
GADD, DAVID J
HORTON, KEMLA C
JACKSON, K
RICHARDSON, CASSANDRA B
SMITH, JABARI L
TORRES, RAFAEL R
WOODS, SILAS C
15140 CLARK, HATTIE E
DAVIS, DELINA A
INFANTE, CESAR A
MCCANN, LAUREN D
ORTIZ, CIARA A
TORRES, JOSEPH A
15142 BERNDT, JOHN
FAZIO, DAVID P
FULLERTON, NILA M
HODAPP, WILLIAM
SHOWING, MADELEINE
15144 ALLOWAY, CYNTHIA M
JOHNSON, HAPPERLINE
MCGREGOR, BROOKE
SAINT, STEPHANIE L
SANTOS, SENIA
15146 BALDOCK, CHRISTOPHER R
EVANS, SUZANNE
JACKSON, AUNDRAY D
SANCHEZ, SHAKIRAH M
SHOCKLEY, DAVID J
15148 ALVARADO, SUSANA
LOPEZ, ANDRES M
WARD, DANATTIS
15150 AMERAL, ZACHARIA
COMAS, NILDA M
GOODMAN, CHRISTINA L
HULL, HENRIETTA B
REYES, LINDA
TOLSON, SARA D
15152 BENE, COLLEEN M
BHAGALOO, STEPHANIE
HEWETT, BEVERLEY N
15154 CRANE, FELICIA J

DRAFT

W COLONIAL DR 2014 (Cont'd)

15154 FELLOWS, BIANCA R
HARDEN, DEMETRIUS M
LOPEZ, ANNA
WARREN, JOHN
15155 UNITED STATES POSTAL SERVICEUSPS
15156 CROSS, TOMMY
DONOFRIO, JOSEPH
ELAMIN, HASSN
MARLOW, JAMES
ORTIZ, JORGE P
PAROW, SHEILA M
PEDRAZ, LAURA
PEDRAZA, ALEJANDRO
PETERSON, DEXTER
STRICKLAND, RALPH L
WARREN, GARRY
ZIGLER, ANGELA M
15158 HANSSEN, MLSKEY L
HILLIARD, TIM P
HORAHAN, MELISSA
SOTO, SASHA
THURMAN, EVELYN N
15160 BURLEIGH, ERIN
DAVIS, REBECCA C
GORLEY, BARBARA E
NAYLOR, KAREN C
TUTTLE, ARTHUR
YAU, ARTHUR C
15162 AUSTIN, PHILLIP J
GRIFFIN, TARA R
PINSKY, DAVID D
RAMSARRAN, ROHINI
SOOKDEO, JENNIFER
15164 BOYKIN, LILLIE M
BRUCE, MICHAEL
DELMORAL, LUIS M
MARQUEZ, BERNARDO A
SMITH, VIRGINIA
15166 FINGLES, LAURA R
HOWE, FRANCES A
JERVIS, ALTHEA F
ORR, CELENA S
STEWART, SONIA
TEKAMPE, E
15168 BAKER, REBEKAH I
COTTRELL, JOSEPH A
GORDON, TOCARA
HENDERSON, BOBBIE L
15204 COLONIAL HEALTH CARE
COLONIAL LAKES HEALTHCARE

DRAFT

Target Street	Cross Street	Source
✓	-	EDR Digital Archive

W COLONIAL DR 2014 (Cont'd)

15300 ADKINS, JAMES L
ANDUJAR, ELBA I
BERNIER, JOHN
BOBECK, DAVID
BOTTOM, DEBBIE A
BRICE, JACKY
BROWN, JOYCE
CAMPBELL, WILLIAM G
CARLEY, MICHAEL K
CASTROMAN, RAUL T
CAUDLE, MELISSA B
CLARKE, CAROL L
COLON, VICTOR M
CUTSHALL, MATTHEW
DARLING, GARY D
DIAZ, RAYMOND
DORFMAN, SANDY
ENNIS, LEMOND A
ERAZO, LYDIA
FAGAN, TIMOTHY M
FOGLE, GEORGE A
FRERE, DIEUNER P
GARCIA, JAIME
GOODWIN, VINCENT
GUZMAN, JOSUE D
HAMMOND, ROBERT
HARP, JAQUALA
HARRIS, JOHN
HARRISON, JORDAN
HOVSEPIAN, JOHN
HUSTON, HOLLY
JENCKS, LOUIS F
JOHNSON, BILLY D
JUN, HEEWON
KENNEDY, JAMES C
KHAN, STEVEN T
LEE, JERRY L
LEININGER, SANDRA L
LEYNE, VIRGIL P
MALDONADO, JOHN
MARTIN, TONY A
MARTINEZ, MARIA
MAXWELL, KEITH
MOORE, MARVIN W
MORTENSOM, THOMAS C
MOSER, RYAN
NESTOR, DANIEL A
NGUYEN, PHUNG D
PAGAN, CARMEN J
PATINO, CARMEN

DRAFT

W COLONIAL DR 2014 (Cont'd)

15300 PEREZ, WALTER
POWELL, GARY
RENNAKER, TERRI
RENTAS, JESSICA
RITCHHART, JOHN P
ROBERTS, RUSSELL W
ROBERTS, SHERRY
SCHULTZ, CHRIS J
SEXTRO, JAMES J
SHUPE, PATRICIA A
SIBITS, CYNTHIA A
SIMMONS, EVANDA
SINGH, MICHAEL
SISINNI, JACK J
STRAIN, JOSEPH W
STURM, CLINT A
TAMBINI, CHRISTINA
TAYLOR, DAVID
THOMES, MEREDITH L
THURMOND, RANDALL
VANDERBURG, MICHAEL A
WALKER, THOMAS B
WILDER, WINIFRED A
WILLIAMS, DAVID
WINTER WOODS APARTMENTS
WOOD, REBECCA L
YARN, LIONEL
15340 CAUSEY, G
15401 SMITH, ERIC M
15460 RAMIREZ, GEORGE
15650 OCCUPANT UNKNOWN,
15668 THOMAS, JAMES M
15708 REVELL, MICHAEL A
15922 HANCOCK, JAMES
15992 LAKE JOHNS MOTEL EFFICIENCY APTS
MOORE, LARRY B
SMITH RUSSELL JR
16001 SHED RENTALS
SUPERIOR SHEDS
WINTER GARDEN SUPERIOR SHEDS
WINTER GARDENSUPERIOR CARPORTS
16123 PERFORMANCE ENGINEERING
SOUTHERN HONDA
16131 KRISHNA PETROLUM
LOCKSMITH
SRB PETORLEUM
SRB PETROLUM
16320 DELIS, MARGOT
16333 CHAMPIONS YAMAHA
16344 MARGROFF, TINA M

DRAFT

Target Street	Cross Street	Source
✓	-	EDR Digital Archive

W COLONIAL DR 2014 (Cont'd)

16360 GRIFFITH, ROBERT J
16405 BIG TOY STORAGE
CASUAL LINE CORP
16415 THURSTONS PREMIER AUTO CENTER
16427 ULTIMATE AUTO SPORTS INC
17100 1 A1 L O C K SMITH
SUNOCO
17175 PALM CASUAL
PALM CASUAL PATIO FURNITURE
17469 ABC BUS SALES
ABC COMPANIES
17503 KANGAROO EXPRESS
LOCKSMITH
17600 PRESTIGE AB MANAGEMENT CO LLC
17706 AIRETRONICS
17724 BENNETT, RANDLE L
17732 HARMON, GLENN E
SEIFERT, JACOB R
17748 HAYES, EMILY
17949 CREATIVE AUTO BOUTIQUE
PENSKE TRUCK RENTAL
TNT MARINE SERVICE

DRAFT

Target Street	Cross Street	Source
-	✓	EDR Digital Archive

ELBOC WAY 2010

1150 NORMAX MECHANICAL INC
1155 SETRA OF NORTH AMERICA INC
1158 ENVIRONMENTAL PRODUCTS
1200 RANGER CONSTRUCTION INDUSTRIES

DRAFT

Target Street	Cross Street	Source
✓	-	EDR Digital Archive

W COLONIAL DR 2010

12100	PORTUGUESE AMERICAN CLUB
12152	BADCOCK HOME FURNITURE & MORE
12184	CHAMBER OF COMMERCE
	TREASURE TITLE INSURANCE INC
12189	MATHEWS, DANNY L
12200	ABNEY INSURANCE
	BERKSHIRE PROPERTY ADVISORS
	BRICENO HECTOR L DDS
	CAMELOT CUSTOM HOMES INC
	CAREER SHOP INC
	CONSENSUS FINANCIAL GROUP
	FREIGHT LLC
	INTERNAL MEDICINE
	JLS HEALTHCARE SOLUTIONS
	LEGAL STAFFING ADVANTAGE
	MERCANTILE BANK
	ORAL SURGERY CTR OF W ORLANDO
	PRIMERICA FINANCIAL SVC
	TITLE OUTLET INC
	YOUNG MONEY MEDIA LLC
12201	SUN COAST RV
	SUNCOAST RV WINTER GARDEN
12252	AZNAR, B
12253	ALL BUS EXCHANGE
	ARKANSAS BUS EXCHANGE
	SUNCOAST RV
12265	A YELLOW CAB & SHUTTLE SVC
	AAA YELLOW CAB & SHUTTLE SVC
	AIRPORT YELLOW CAB & SHUTTLE
12270	ALPHA & OMEGA DRY CLEANERS
	GLOBAL REALTY SVC OF CNFL
	SHERWINWILLIAMS
12273	PROPERTY DEVELOPMENT & MGMT
12291	CREATIVE TUNING
12295	PASSION INTERNATIONAL CHURCH
12299	COLONIAL CARS INC
12301	DESIGN WERX
	STIGMA TATTOO
12304	LUBE KING
12307	TACO PALENQUE
12315	L & B
12333	PAW SPA LLC
12339	XTREME BUSINESS CONCEPTS
12345	LAS AMERICAS INSURANCE INC
	PREFERRED SAND & GRAVEL INC
12351	HOUSE OF ADOBO
	WINGSOF WINTER GARDEN
12374	BUDGET TRUCK RENTAL
	HARVEY TRAILER SALES INC
12375	ALL PURPOSE INSURANCE

DRAFT

W COLONIAL DR 2010 (Cont'd)

12375 COMPUTER TROUBLESHOOTERS
12400 WHEELS FOR SALES BY OWNER
12403 B & C TIRE & AUTOMOTIVE
WESTPHAL H D
12446 SIMPLY SELF STORAGE
12475 RUSH TRUCK CTR
12488 CONOLEY CITRUS PACKERS INC
12623 RACE WAY 6815
12650 ABC TRAILER RENTAL & TRCKNG
12692 CIOCI AUTO SALES
12705 INDEPENDENCE RV SALES
12738 SCOOTERS CAR WASH
12751 QUALITY HEALTH CARE CTR
SELECT MEDICAL CORP
12788 ALL STATE BUILDING CONSTR CORP
POUNDS MOWER & SUPPLY INC
12792 LATIN CUPZ BARBER SHOP
LICENSE GIFT CARDS INC
SOLO ELEMENT
12793 AUTHENTIC NEW YORK PIZZA
BARBEQUE PLUS
BIG WHEELS DINER
12800 WALKER BROTHERS MILLWORKS INC
WOODWORKS OF DISTINCTION
12801 ROAD RUNNERS TRAVEL PLAZA LLC
S GILYARD TRUCKING
SOUTHERN PRIDE TRUCK STOP INC
12811 CAR STORE
12819 E Z FINANCE AUTO SALES
12822 ENVIROSOUTH TECH INC
12857 ALLSTATE INSURANCE CO
CENTRAL FLORIDA PHYSICIANS
MASSEY GREENUP LANDSCAPE SVC
MASSEY SERVICES PEST & TERMITE
ROBOT OF CENTRAL FLORIDA INC
12881 COURTESY COLLISION CTR
12890 HUNGRY HOWIES PIZZA
MOBIL 1 LUBE EXPRESS
WINTER GARDEN CHEVRON
12901 FIRST COMMERCIAL BANKFLORIDA
12935 TUFFY AUTO SVC CTR
12939 ALL TRANSMISSION WORLD
ATW TRANSMISSIONS
12950 FUTURE AUTOMATION
ORLANDO GETAWAY
WEST ORANGE COMPUTERS
12961 DODGES CHICKEN STORE
DODGES MONEY CTR
PARK OIL CO
12962 EL TORITO SUPERMARKET

DRAFT

Target Street	Cross Street	Source
✓	-	EDR Digital Archive

W COLONIAL DR 2010 (Cont'd)

13000 ALL SAVE AUTO RENTAL
ALLSAVE AUTO RENTAL
I K AUTO BROKERS INC
13001 CIRCLE K
13020 AAA SIGNS TO GO
DR INK
13023 AVC
13024 L A GRIMES AGENCY REALTORS
13028 EMBROIDERY STITCHES
MODERN LIGHTING
MONOGRAM SHOPPE
13032 ALPHA ARMY & NAVY WORLD
13050 CARQUEST AUTO PARTS
13054 STELLAR FLOORING CO
13062 CLARK TIRE & AUTO
13092 WINTER GARDEN ANIMAL HOSPITAL
13100 LAKE BUTLER GROVES INC
R D KEENE TRUST
13105 COLDWELL BANKER
GAR SHING REALTY
KMART
KMART PHARMACY
13178 JOWERS BATTERIES
13192 CAP WORLD TRUCK ACCES
13202 ALTERNATIVE TRANSMISSIONS
GLENN JOINER & SON AUTOMOTIVE
13207 BANK FIRST
MALUSO PAUL J MD
PEARSON DONALD E MD
13221 GOODWILL
13237 RENTACENTER
13245 BLOCKBUSTER VIDEO
13263 DOLLAR TREE
13275 CORDIA COMMUNICATIONS
CORDIA CORP
GAR SHING REALTY CORP
13304 WENDYS
13309 TACO BELL
13312 ASSOCIATED TRUCK INSURANCE SVC
P & G MECHANICAL INC
13320 KFC
13327 DELUXE NAIL & SPA
13330 A C BREVAN INC
AUTO EXPRESS LINES INC
JOSEPH J MC CLELLAN INS INC
SOBER STEVEN J DDS
STATE FARM INSURANCE
UNITED ATTRACTIONS ENTER INC
13337 MONTESSORI ACADEMYWINTER GRDN
13340 BERNIER GROUP

DRAFT

Target Street	Cross Street	Source
✓	-	EDR Digital Archive

W COLONIAL DR 2010 (Cont'd)

13340 CYPRESS FINANCIAL
CYPRESS SIGNS INC
HODGES, TAMRAH S
KNUTH CONSTRUCTION
LAKE ORANGE REALTY LLC
MBSI
MORTGAGE & CREDIT CTR
THOMAS F BERNIER & ASSOC
13350 A ACTION SPRINKLER SVC INC
A1 REALTY LLC
CRESSMAN LAW FIRM
JOHNSONLAUX CONSTRUCTION
MAN LAW FIRM PA
MORTGAGE FIRM OF AMERICA INC
MULLIGAN CONSTRUCTORS
13355 ST GERMAIN CHIROPRACTIC
13360 ABSOLUTE SECURITY
AMERICAN GENERAL FINANCE
CONSUMER MAGIC TRAVEL
INTERVAL MANAGEMENTCENTRAL FL
LUCK REALTY GROUP INC
REALTY & ACCOUNTING SVC
RESORT TOURS & ACCOMODATIONS
USWA
13361 GREENBERG DENTAL WINTER GARDEN
13367 BEALLS OUTLET
13373 C L PING CONSTRUCTIONS
13375 SAVEALOT
13381 ADVANCE AMERICA
13385 A TOUCH OF SUN TANNING
13389 DREAM CUTS
13393 FLOOR TO CEILING
13394 COUNTRY HOUSE RESTAURANT
13400 TIRE SUPER CTRWINTER GARDEN
13440 MAID PRO
PERSONAL MINI STORAGE
UHAUL CO
13494 MC DONALDS
13495 CHECKERS DRIVEIN RESTAURANT
HANDEX CONSULTING & RMDTN
13500 BURGER KING
13501 CITGO AT WINTER GARDEN
13520 SUN TRUST BANK
13603 AMERICAS BEST VALUE INN
CHIT CHATS BAR & GRILL INC
IHOP RESTAURANT
MEEHAN, LAURIE J
13620 VISION MOTORS INC
13640 SANDOVAL LEONIDES DDS
SANDOVAL, LEONIDES

DRAFT

Target Street	Cross Street	Source
✓	-	EDR Digital Archive

W COLONIAL DR 2010 (Cont'd)

13640 WEST OAKS COMMERCE PARK
13650 BELLA DENTE FINE DENTISTRY
13660 SWINSONS CAR CARE CTR
13675 MARYLAND FRIED CHICKEN
13676 SOUTHBAY LUBE INC
13697 CVS PHARMACY
13698 7ELEVEN
13707 BLIMPIE SUBS & SALADS
DUNKIN DONUTS
GODFATHERS PIZZA
13720 WALGREENS
13730 CHASE
13750 ADVISORS MORTGAGE GROUP LLC
ALDANA, MAGALY
BEEFOBRADYS
BOURST, JENNIFER
CURVES
DENNY, JOHN A
ERICKSON POINT INC
FITZPATRICK, ROBERT
GAHM, ORBRA
HAIR CUTTERY
JACKSON HEWITT TAX SVC
MEEHAN CAPITAL MANAGEMENT GRP
NAILS WEST
NATURE WORKS
NIGHT LIGHT PEDIATRICS
PARTY KING INC
PERRON, DANIELLE
PROFESSIONAL GROUP INC
PUBLIX PHARMACY
PUBLIX SUPER MARKET
STEP TWO
SUNDOG WIRELESS
SUNSHINE STATE SOLAR ENERGY
UNITY FAMILY CHIROPRACTIC
UPS STORE
VICTORIA WINE & LIQUOR
13770 AMERICAN PIE PIZZA
GOCHI SUSHI CAFE
JEWELRY CONNECTION
PINCH A PENNY
TIJUANA FLATS
VOLCANOS COFFEE BAR & RSTRY
WEST POINT COMMONS OP1LLC
13795 ADVANCE AUTO PARTS
13815 GREEN, RON
13855 BENFICA INTERPRICE CORP
13905 ANGEL FOOD MINISTRIES
GREEN, BETTY L

DRAFT

W COLONIAL DR 2010 (Cont'd)

13905 ORNER, KAREN L
PAGE, VERNON G
SEA TOW ORLANDO LAKES
WEBB, SHEILA M
WINTER GARDEN RV
YARBROUGH, TERRY
13906 GIANT RECREATION WORLD
13965 HOPPENSTEADT, MIKE E
13987 VALUE PAWN & JEWELRY
13999 ENTERPRISE RENTACAR
14000 NUTTER, JAMES
14019 GOLDEN APPLE CUISINE
GUACAMOLE MEXICAN CUISINE
14023 MERLE NORMAN COSMETIC STUDIO
14027 PIPE DREAMS
14041 SOUTHERN EXPOSURE STAINED GLSS
SUNSHINE SCHOOL UNIFORMS
14045 PARTY PLUS
14100 LEISURE TIME RV
LEISURE TIME RV PARTS & SVC
14101 WEST ORANGE INSURANCE INC
14107 ITALIAN GARDEN PIZZARIA
14135 D H GRIFFIN WRECKING CO
14147 DOLLAR GENERAL
14167 ROSIE NAILS SALON
14187 CASH REGISTER AUTO INSURANCE
14201 BARTON, STEPHANIE
14203 ALL KIND SVC
IBS PROPERTY MANAGEMENT
14219 EMERALD CLEANERS
14221 CAPTAIN DS SEAFOOD
14253 HYDE PARK MOBILE HOME PARK
14400 JONES RETAIL CORP
LAVOIE, CHARLES M
STAGE STOP CAMPGROUND
14402 CARVALLO, MARCIA
14440 ERNEST, PATRICIA
14451 SOLOMONS AUTO BODY
14463 DE WITT EXCAVATING INC
14500 OCCUPANT UNKNOWN,
14520 GOLF CART ENTERPRISES INC
14525 SPECTRA SITE COMMUNICATION INC
14580 UHAUL CO
WINTER GARDEN CITGO CAR WASH
14650 TCA DEVELOPMENT CO
14748 MENS WEARHOUSE
14811 SEVERT BROTHERS TREE FARM LLC
14890 SAN, FELIZ J
14909 RELIABLE PEAT CO
RELIABLE RAIL

DRAFT

Target Street	Cross Street	Source
✓	-	EDR Digital Archive

W COLONIAL DR 2010 (Cont'd)

14919 SUPERIOR SHEDS INC
14990 CIRCLE K
14991 OCCUPANT UNKNOWN,
15001 7ELEVEN
15100 DOUGS OUTBOARD SVC
15122 COUNTRY GARDEN APARTMENTS
15124 BRUSH, ANGELA J
CORNELIUS, SHERYL
MAHAIR, GAIL A
MAPLES, DIANE M
15126 DOLLAR, DOROTHY N
DUNAYCZAN, ANGELA
MONTALVO, LAURIE
SIMMONS, JENIECE S
15128 BERNADEAU, CONCHISE
BHAGWANDIN, GANESH
DELELYS, KATHERINA T
GRIMMAGE, CAREY
HAYNES, ANTWON L
HUEY, ALTON
STEWART, R
TORRES, MELISSA
15130 CAMPBELL, LARRY W
ROGERS, JEANNETTE E
ROWE, ANTHONY G
SMITH, ANNETY E
WALKER, JENNIFER
15132 DIAZ, KAREN D
FIGUERSON, LYNNETTE
HOPKINS, THURMAN
JONES, CHARLES A
WILL, ELIZABETH A
15134 BRADFORD, BARBARA
BRYANT, SHAWANE E
GOSS, QUENTINA C
HENDERSON, CASSANDRA
LYNCH, TARIQ
15136 BRADY, JAMES
CHEBALI, OMAR
HARRIS, LUCILLE V
PEAKE, JEFFREY A
SILGUERO, ALVARO
SMITH, BRIAN R
YOUMAN, WANDA
15138 CABRERA-OLIVER, DEZERI C
FLEURVIL, BERNICILE N
GOLLETT, BESSIE L
HOPKE, BRIAN C
HORTON, KEMIA
JACKSON, K

DRAFT

W COLONIAL DR 2010 (Cont'd)

15138 LEWIS, MICHAEL W
PULLIAM, DAWN G
WOODS, SILAS C
15140 CLARK, HATTIE
DIONNE, MARILYN R
SHERME, INDRAWETEE
SHIWNARAIN, ROOPNARAIN
THOMPSON, JENNIFER L
TORRES, IVIS W
15142 BERNDT, JOHN
FAZIO, DAVID P
FULLERTON, NILA M
LINVILLE, MICHELLE L
ROBERTS, WILLIAM
15144 ALLOWAY, CYNTHIA M
JOHNSON, HAPPERLINE L
LOPEZ, JUANA M
NEAL, CLARESSA S
PAUL, DENECIA
SERRANT, GUILLERMO C
15146 DUNCAN, CRYSTAL
GUERRA, ANGEL
LINDEMAN, DONN E
PALACIOS, ANDRES
STONE, DERRICK G
15148 COLLINS, JOAN Y
DEXTER, KATRINA
LINAN, VENUS
LOPEZ, ANDRES M
OTTEY, VERONICA
15150 FORDHAM, LEE R
LEITH, HENRY R
LEWIS, ANTHONY
MERCHANT, TRACEY
OCONNOR, LON
PIERSON, JANET S
15152 BOND, JAMES A
HOLDER, LAURA L
ORCUTT, TARA
15154 ADAMSON, SANDRA L
CONNOLLY, WILL
GREER, TRACY
MELENDEZ, LUIS E
MOORMAN, ROBIN
WARD, KATRINA L
15155 CENTRAL FLORIDA POSTAL CU
15156 BARRI, ROBERT
DONOFRIO, JOANNE M
HABACH, LOBABA
15158 BRITO, ESTHER

DRAFT

W COLONIAL DR 2010 (Cont'd)

15158 DURANT, LARRY J
FREEMAN, ASHON J
SALVATI, LEWIS I
SOTO, SASHA
15160 MACDONALD, DEBORAH J
PERRY, GREGORY S
15162 DONAGHY, JAMES P
HOLLENBECK, VALERNE
LEBLANC, TIM
LENTZ, ERIC
LOVE, JOSH L
15164 BERGER, KIMBERLY
CANTO, CLARA
GOMEZ, DAVID R
GORDON, R
TERWILLIGER, JASON R
15166 CALDERON, CALLOTA
HOWE, RICK L
KITCHENS, CRYSTAL
MOORLEY, EMERSON
ORR, SELINA S
WHITMAN, THOMAS E
15168 ENRIQUEZ, BETTY
GODINEZ, JUAN
GRIFFIN, DENISE A
15204 COLONIAL LAKES HEALTH CARE
15300 ADKINS, JAMES
ALMOND, MEREDITH
ALSONSO, ROSANNA
BARRINGTON, STEPHANIE M
BOHANNON, CATHY
BROOKS, ARTHUR W
CAGE, HEATHER M
CARLEY, MICHAEL K
CASTROMAN, RAUL T
CAUDLE, MELISSA B
CHAGARIS, JOHN M
CHAPMAN, SHERRI A
CHRISTY, LISA
CLARK, CAROL L
COLBERT, ROSA
CORDERO, KATTIA E
DARLING, GARY D
ENNIS, LEMOND A
FELIX, AMBER
HARRIS, LAVONYA
HOWE, DALE
KENNEDY, HELEN A
LASALLE, ERNIE
LEYNE, VIRGIL

DRAFT

Target Street	Cross Street	Source
✓	-	EDR Digital Archive

W COLONIAL DR 2010 (Cont'd)

15300	LUKENS, WILLIAM
	MOORE, MARVIN W
	MORRIS, CHRISTOPHER
	NEONOVER, RICHARD
	NORMAN, ALMA L
	PAREDES, HERMENEGILDO
	PTASZYNSKI, HEATHER L
	RHODAN, ELAINE E
	ROCKEFELLER, PATRICIA M
	ROTHSTEIN, FRED
	ROWE, CAROLYN
	SIBITS, CYNTHIA A
	SKEE, AIMEE J
	SMITH, ROSEMARY C
	THOMAS, JASPER
	TORRES, ALBERTO
	VANDERBURG, MICHAEL A
	WILDER, WINNIE
	WILSON, BRIANNA
	WINTER WOODS APARTMENTS
15340	CAUSEY, G
15400	TUCKER, RICHARD J
15401	KRAMER, DAVID A
15551	ROSS, CATHERINE E
15567	ROSS GROVE SVC
15650	OCCUPANT UNKNOWN,
15668	OCCUPANT UNKNOWN,
15708	REVELL, MICHAEL A
15922	HANCOCK, S
15992	BUTLER, CHRISTOPHER S
	CARDWELL, ALTON
	LAKE JOHNS MOTEL EFFICIENCY
16001	SMITHBILT INDUSTRIES INC
16123	PERFORMANCE MOTOR SPORTS
16131	OAKLAND CENTRE CHEVRON
16135	METABOLIC BALANCE
16251	ESPINOSA, JORGE E
16333	CHAMPIONS YAMAHA
16344	MARGROFF, TINA M
16345	HARBOR FEDERAL SAVINGS BANK
16360	GRIFFITH, ROBERT J
16405	BIG TOY STORAGE
	LANGLEY CORPORATE INVESTMENT
16427	ULTIMATE AUTO SPORTS INC
17100	SUNOCO
17175	PALM CASUAL PATIO FURNITURE
17469	ABC CO
	SARDO BUS & COACH UPHOLSTERY
17503	KANGAROO EXPRESS
	SUBWAY

DRAFT

Target Street	Cross Street	Source
✓	-	EDR Digital Archive

W COLONIAL DR 2010 (Cont'd)

17540 CENTURY MONITORING SYSTEMS INC
17600 FISHEL CO
17706 AIRETRONICS INC
17724 BENNETT, RANDLE L
17732 SEIFERT, ROBERT E
17748 HAYES, GEORGE M
17949 R E EMERY & ASSOC

DRAFT

Target Street	Cross Street	Source
-	✓	EDR Digital Archive

ELBOC WAY 2005

1150 BRIAR ISLAND HUNT CLUB INC
NORMAC MECHANICAL INC FL
UNIVERSITY LAB HS
1155 SETRA OF NORTH AMERICA INC
SETRA USA
1200 RANGER CONSTRUCTION INDUSTRIES

DRAFT

Target Street	Cross Street	Source
✓	-	EDR Digital Archive

W COLONIAL DR 2005

12152 BADCOCK HOME FURNISHING CENTER
12184 CHAMBER OF COMMERCE WEST ORANGE
PATRICIA AHRENDT FINANCIAL
TREASURE TITLE INSURANCE SERVICE INC
12189 MATHEWS, DANNY L
12200 ABNEY INSURANCE AGENCY
ADASTRA PORTFOLIO SERVICES INC
AMERICAN CONTAINER
CAREERSHOP INC
CLOVERLEAF LAND DEVELOPMENT CO LLC
ENCORE PRODUCTS INC
FORMOSA GOLD INC
GRUVECO DEVELOPMENT CO
IGENTI
KELU CORP
LEK DIRECT INC
MCCALL, RANDALL E
MEDTEXX MEDICAL CORP
PAIN CARE FIRST
PAINCARE REAL ESTATE ADVISORS INC
PROPERTY DEVELOPMENT & MANAGEMENT IN
RAYMOND JAMES FINANCIAL SERVICES INC
RAYMOND, JAMES F
REALTY CONNECTION LLC
ROSEY RENTALS L P
SHERIDAN ENTERPRISES GROUP
TIDALWAVE DISTRIBUTORS LLC
WORLEY, MICHELLE
12201 LUKE POTTER DODGE INC
SUNCOAST RV
12252 AZNAR, B
12253 AMERICAN BULK T
12256 AUTO EXPRESS
12257 DMP AUTO
12270 ALPHA & OMEGA DRY CLEANERS & LINEN M
ALPHA AND OMEGA VALET SERVICE
CENTRAL FLORIDA CATERING
GLOBAL REALTY SERVICES INC
SHERWIN WILLIAMS CO
12272 HOME DETAILERS
12287 HOME DETAILERS PAINTING INC
12291 SPEED LAB
12299 DANIEL PAINTING SERVICES
FOR KIDS SAKE FOUNDATION INC
12301 DESIGN WERX
PREMIER AUTOMOTIVE GROUP
SPECIAL EFFECTS HAIR CLRSTS
12304 LUBE KING
12307 SOBIKS OF WINTER GARDEN
12315 ACCUMEN MANAGEMENT SERVICE

DRAFT

W COLONIAL DR 2005 (Cont'd)

12315 AUTO EXPRESS LINES
DISH NETWORK DIRECT TV
12333 MASTERS UNLIMITED INC
12339 LOW CARB HUT
MSERVICES
PREFERRED SAND AND GRAVEL
12345 DOT & BETTS DRIVE SERVICE
12348 SAE YUNG INC
WOODIES RESTAURANT
YONG HAN INC
12351 THE HOUSE OF ADOBO
12363 WINGS N THINGS INC
12374 HARVEY TRAILER SALES INC
12375 COMMERCIAL INSURANCE SERVICES
12403 BC AUTOMOTIVE CENTER
CAP WORLD
TRUCK ACCESSORIES SUPER CENTER
12446 CITRUS SYSTEMS INC
PEST MANAGEMENT SERVICES INC
12475 ORANGE COUNTY TRUCK & TRLR
PETERBILT
RUSH TRUCK CENTERS OF FLORIDA INC
12488 CONOLEY CITRUS PACKERS INC
CONOLEY FRUIT HARVESTER INC
12650 ABC TRAILER RENTAL & TRUCKING CO
12664 LAWN POWER & EQUIPMENT INC
12692 CIOCI AUTO SALES
CPS OF ORLANDO
12750 A MR AUTO INSURANCE
12751 QUALITY HEALTH CARE CENTER
REHABILITATION ADVANTAGE
REHABWORKS INC
12788 DUPONT FURNITURE OF ORLANDO INC
12793 RESTAURANT EL KORA DE MICHOACAN INC
12800 WALKER BROTHERS MILLWORKS INC
WOODWORKS OF DISTINCTION
12801 PETES TRUCK AND TIRE
SOUTHERN PRIDE TRUCK STOP INC
12811 CAR STORE
12822 WEST OAK AUTO SALE INC
12857 1ST LIBERTY FUNDING
ALLSTATE INSURANCE CO
BUI ENTERPRISES INC
GREENUP LAWN TREE & SHRUB CARE
LIBERTY HOME SALES INC
MASSEY SERVICES INC
RAMKO TRAVEL & TOURS INC
RAMKO TRAVEL AND TOURS INC
ROBOT INC
SOUTHERN STAR FINANCIAL CORP

DRAFT

Target Street	Cross Street	Source
✓	-	EDR Digital Archive

W COLONIAL DR 2005 (Cont'd)

12881 AUTOMATION
COURTESY COLLISION
12890 HUNGRY HOWIES PIZZA & SUBS
WINTER GARDEN MOBIL
12900 SHIRLEYS ANTIQUES
12901 FIRST COMMERCIAL BANK OF FLORIDA
12928 A1 LENDING INC
APEX LENDING LLC
I K AUTO BROKERS INC
IK AUTO SERVICES INC
12935 TUFFY AUTO SERVICE CENTERS
12939 ALL TRANSMISSION WORLD
12950 FUTURE AUTOMATION
ORLANDO REALTYMAX
WEST ORANGE COMPUTERS
12961 DODGES MONEY CENTER
12962 CHINA JADE BUFFET
CHINA KING BUFFET
CHINA KING RESTAURANT INC
13000 NEW CAR TRADES
13001 CIRCLE K STORES
13020 DR INK INC
13023 AMERICAN JET SPRAY INC
AUDIO VISUAL COMMUNICATION INC
AVC INC
13028 MONOGRAM SHOPPE
13050 CARQUEST WINTER GARDEN
13054 CENTRAL FLOORING INC
13062 CLARK TIRE & AUTOMOTIVE INC
13092 WINTER GARDEN ANIMAL HOSPITAL
13100 KEENE R D OFFICE
LAKE BUTLER GROVES INC
13105 BIG KMART
COLDWELL BANKER
KMART STORES
ORANGE AUTO SERVICE
READERS MARKET
13192 WEST ORANGE AUTO SALES
13202 ALTERNATIVE TRANSMISSIONS BY
GLENN JOINER & SON INC
13207 BANKFIRST
SOUTHERN STEWART TITLE
SOUTHERN TITLE COMMERCIAL DEPT
13237 RENTWAY
13245 BLOCKBUSTER VIDEO
13246 JOHN DEERE LANDSCAPE
13263 DOLLAR TREE STORES INC
13275 GAR SHING REALTY CORP
13309 TACO BELL
13312 GOLD MECHANICAL SERVICES INC

DRAFT

W COLONIAL DR 2005 (Cont'd)

13312 KELZER CONCRETE CUTTING INC
THE ALL OF CENTRAL FLORIDA INC
13320 KFC
13330 JORGENSEN CONTRACT SERVICES
MCCLELLAN JOSEPH J INSURANCE AGENCY
MCCLELLAN, JOSEPH J
SOBER STEVEN J DMD
STATE FARM / MCCLELLAN JOSEPH J INSU
13340 AONGHOUS IMPORTS INC
CYPRESS FINANCIAL
GOLDEN DOLPHIN VILLA
KNUTH CONSTRUCTION CO INC
METROPOLITAN CONSTRUCTION MANAGEMENT
MODULAR BLDNG SYSTM INTRNTNL
MODULAR BUILDING SYSTEMS INTER
N W 4TH STREET LLC
NW 4TH STREET LLC
ORANGE WORLD REALTY INC
SAMUEL THOMPSON BUILDING MAINTENANCE
SOUTHERN LIVING SUNROOM
THE BERNIER GROUP INC
13347 RIGO TILE FACTORY DIRECT
13350 ALTA DEVELOPMENT
ALTA DEVELOPMENT GROUP INC
JOHNSON LAUX CONSTRUCTION LLC
RAM MASONRY CORP
RESTRONICS SOUTHEAST LLC
13360 AMERICAN GENERAL FINANCE
AMERICAN GENERAL FINANCIAL SERVICES
BLUE RIBBON VILLAS INC
DENTON, M
SUN ACUPUNCTURE & HERBAL CLINIC PL
13361 GREENBERG DENTAL ASSOCIATES
U C P CHILD DEVELOPMENT CENTERS
13367 BEALLS OUTLET 441
SEARS ROEBUCK
13373 WEBBS ANTIQUE MALL
13394 COUNTRY HOUSE RESTAURANT
13400 KAYO OIL CO
TIRE SUPERCENTER
U HAUL CO
URS CORP
13440 AIR FIRST COOLING & HEATING
BRITTON, RANDY D
ELDRIDGE, JENNIFER
HURLBUT, TODD E
MCCLAIN, JAMES P
PERSONAL MINI STORAGE INC
SUCCESS VISION INC
TRUST NETWORK CONSULTANTS LLC

DRAFT

Target Street	Cross Street	Source
✓	-	EDR Digital Archive

W COLONIAL DR 2005 (Cont'd)

13440	WEBSTER GROUP LLC
13494	BAM B ENTERPRISES OF CENTL FLA
13495	HOLDINGS LLC
13500	BURGER KING
13501	WINTER GARDEN CHEVRON
13603	BEST VALUE INN AT WINTER GARDEN INC
	BEST WESTERN WINTER GARDEN EXCLSVE
	CHIT CHATS BAR & GRILL INC
	IHOP 36 142
13607	BEST VALUE INN
13620	VISION MOTORS INC
13660	SWINSONS CAR CARE CENTER
13675	HIGLE, BRUCE J
	MARYLAND FRIED CHICKEN OF WINTER GAR
13676	JIFFY LUBE
13697	SCHERER CONSTRUCTION
	WOLF JUNCTION OF FLORID INC
13705	SUNNY DAZE TANNING
13720	WALGREEN DRUG STORES WINTER GARDEN
	WALGREENS PHARMACY # 3989
13730	WASHINGTON MUTUAL BANK
13750	ABELARD CONSTRUCTION FLORIDA LLC
	ABELARD CONSTRUCTION FLRD LLC
	ASIAN BISTRO BUFFET INC
	BEEF O BRADYS
	CENTURY 21
	CREATIVE HAIRDRESSERS
	DOLLAR N SENSE
	FRANCIS DANIELS INC
	HAIR CUTTERY
	NAIL WEST
	NATURE WORKS
	PREFERRED OFFICE SOLUTIONS INC
	QUEST INTERNATIONAL LLC
	SUNDOG INC
	SUNDOG WIRELESS
	SUNDOG WIRELESS WINTER GARDEN
	SUNNY DAZE TANNING AND MASSAGE
	TALENT EXPRESS
	TERRIE ANN PRODUCTIONS
	THE UPS STORE # 4491
	VICTORIA WINE & LIQUOR
	VICTORIA WINE & LIQUOR TOP CRO
13795	DISCOUNT AUTO PARTS
13815	GREEN, RON
13855	COUNTRYTIME SWINGS
13905	BEARS BIKERS OUTLET
	GIANT RECREATION WORLD OF ORLANDO
	ORLANDO WINTER GARDEN CAMPGROUND LLC
	RICHEY, HENRY

DRAFT

Target Street	Cross Street	Source
✓	-	EDR Digital Archive

W COLONIAL DR 2005 (Cont'd)

13905 RICO LIZABETH S
VANDERWIST, STEVEN
13906 RECREATION WORLD INC
13950 MAX JUDY & ASSOCIATES REALTY INC
13961 PARK OIL CO
13965 HOPPENSTEADT, MIKE E
13987 VALUE PAWN & JEWELRY
13999 ENTERPRISE RENT A CAR
14019 CHIMIS INC
14023 MERLE NORMAN COSMETICS
14027 PIPE DREAMS
14035 ECKERD PHARMACY
14101 ELIZABETH GARCIA
FLORIDA FLOOD INSURANCE AGENCY
NATIONWIDE INSURANCE C INC
WINTER GARDEN INSURANCE AGENCY INC
14103 AERUS ELECTROLUX
AERUS LLC
ARUS ELECTROLUX
ROTECH OXYGEN & MEDICAL EQUIPMENT
14107 ASHRYS PIZZERIA INC
14115 SOUTHERN STND GLASS SPLS INC
14159 FARM BUREAU INSURANCE
14163 JEWELRY CONNECTION THE
14187 CASH REGISTER AUTO INSURANCE
14195 BENCHWARMER INC
BENCHWARMERS SPORTS BAR
14201 BARTON, STEPHANIE
14203 ALL KIND SERVICES
IBS PROPERTY MANAGEMENT INC
VELLA INC
WESTMONT REALTY SERVICE INC
14207 BEALLS
14211 H & R BLOCK
14219 EMERALD CLEANERS
14221 CAPTAIN D S SEAFOOD RESTAURANTS
14253 HYDE PARK COMMUNITIES INC
HYDE PARK MOBILE HOME PARK
14400 CHAPPEL, MARGARET
KENTS HANDYMAN SERVICES INC
LARRY TAYLOR FURNITURE SALES
STAGE STOP CAMPGROUND
WENGATZ, NEAL E
14451 SOLOMON ENTERPRISES INC
14463 DEWITT EXCAVATING INC
SANDHILL COMMONS PROPERTY OWNERS A
14500 FREEPORT INTERNATIONAL
OCCUPANT UNKNOWN,
14650 JHS DEVELOPMENT INC
JHS MORTGAGE LLC

DRAFT

W COLONIAL DR 2005 (Cont'd)

14650 PRISTINE FLORIDA PROPERTIES
14748 AFTER HOURS
AFTER HOURS FORMAL WEAR
MITCHELS CLEANERS
14890 RODRIGUEZ PAINTING INC
S & E AUTO REPAIR INC
WILSON, JOHN
14909 RELIABLE PEAT CO
SUPERIOR SHEDS
14919 SUPERIOR SHEDS INC
14990 CIRCLE K
14991 ALTERNATIVE TRANS JACK DEMPSEY
GENES RADIATOR SHOP
HIGHWAY USA INC
READY MARKET
15001 7 ELEVEN 32749
15122 COUNTRY GARDENS APARTMENTS
15124 BEAM, JOHN J
BRUSH, ANGELA J
GIITTINGER, DENNIS
GROSRENAUD, EULALIE A
MAPLES, DIANE M
PIERCE, G
QUILES, PEDRO
ROSADA, MARIA
ROYER, JOHN L
STAEHLER, JENNIFER D
15126 BARFIELD, AIMEE M
DOLLAR, DOROTHY N
DUNAYCZAN, ANGELA
ORNSTEIN, SAMUEL
PAVONI, CHRISTINE
15128 ABRAHAM, ZENA D
BHAGWANDIN, GANESH
DELANEY, DANIEL
FUSCO, VALERIE
HEY, NADINE
HUDDELSTON, E
JULIEN, ADRIAN
LUGO, LESLIE
OCALLAGHAN, RYAN P
SIMMONS, EVANDA
STEWART, R
15130 ANGELL, A
BOCCHINO, RUSSELL J
BOLTON, CHRISTI
BROOKS, RYAN M
CLARKE, VERNA
LEECH, JOHN N
MARTIN, CAROL H

DRAFT

Target Street	Cross Street	Source
✓	-	EDR Digital Archive

W COLONIAL DR 2005 (Cont'd)

15130 SKILES, DAVID K
WALKER, JENNIFER
WEIGERS, HENRY
15132 BURTIS, ERIC
CANONE, BARBARA
CRESPO, OMAYRA
HERNANDEZ, MARIA C
HOLLEY, TALISA
HOLT, DENNIS
HOLT-DENNIS, LESLIE
MALAVE, MANUEL
NELSON, LISA M
OGLE, E
SANCHEZ, LUZ H
15134 CHANNELL, LAURIE A
MALIZIO, NICOLE M
MCGILL, L
ORTIZ, C
PARSONS, ROBERT E
PERSAUD, NERAJ
RAMSUCHIT, STEPHEN
SHIVER, I
15136 ALZAMORA, HECTOR
CHAINEY, CHERYL A
CINTRON, EFREN E
EASTMAN, ROBERT
ICKES, BRANDON C
ISOM, GLORIA
MATHIS, EMILY
PEREZ, LUI
ROWE, ALRICK
SHANKLE, CHRISTOPHER M
STOCKLEY, REBECCA
15138 ADKINSON, DOUGLAS B
ANDERSON, ROBBIE E
CARROLL, FREDDIE
COLLIER, W
GOLLETT, BESSIE
GOMEZ, MICHELLE
HERNANDEZ, LILY
LEON, GLORIA L
MADDEN, JIMMY
MULLEN, KAWAI
TORRES, RAFAEL
WESTON, COURTNEY
WOODS, SILAS C
15140 DOSS, JASON W
FIGUEROA, MARK C
GONZALES, CARELIS
GONZALEZ, OMAR

DRAFT

Target Street	Cross Street	Source
✓	-	EDR Digital Archive

W COLONIAL DR 2005 (Cont'd)

15140 HAMRICK, LACEY R
NUNEZ, L
OAKES, KEITH
PRICHARD, BOBBIE J
SHALLANBERGER, C
15142 FOSTER, WILBUR R
HART, HEATHER
KING, ADRIENNE
LAWRENCE, LESLIE
LINVILLE, MICHELLE L
MASSINI, JUDITH A
POZZIE, NETTIE C
PRICE, STEVEN M
RICHARDS, JILLIAN
15144 BETHUNE, NEVILLE
CANNON, KIMBERLY
CASEY, CHRISTINE R
FURTADO, RA
HOLINGSWORTH, KIMBERLY
MIRANDA, ANDRE W
RAMSEY, MICHELLE K
SAMSON, JOAN
15146 BROWN, TAMICKA D
RAMOS, MILDRED
RUMSEY, CAROL W
TANG, MARCILA C
15148 ALVARADO, JOSE
BERNARD, HILARY
COLLINS, JOAN
DOSS, MICHAEL R
HENDRICKSON, GREGG W
HERNANDEZ, GUADALUPE
LOPEZ, TANA K
MARRERO, CLARA
MORGAN, LINDA
PRATER, CHRIS
PUERTO, V
SEYMOUR, JOY
15150 ARAUJO, JUAN
BABUL, N
BAKER, J
COMAS, NILDA
DUKES, DAVID L
GUADLUPE, E
LONG, M
LOPEZ, C
MULLINS, NATHAN
ORTIZ, GLADYS
OVILMA, W B
PINSKY, S

DRAFT

W COLONIAL DR 2005 (Cont'd)

15150 POLLARD, LATONYA
SANTIAGO, MARILYN
SCHAFFER, K L
SMITH, JUDY
15152 CASEY, ANGELA
GARCIA, JOSE
GONZALES, GAMALIEL
GORDON, AL
HOLDER, LAURA L
JONES, EMILY
KHAN, IJLAL
MEJIAS, HECTOR
ORCUTT, TARA
OZMENT, BETTY
PABON, DAMARIS
RIVERA, NORMA
SANTIAGO, J
VANHOOZER, STACI L
VAZQUEZ, LUIS
VEGA, PABLO
15154 ANDERSON, NORRIS
FIGUEROA, ONIBAG
GONZALEZ, JACQUELINE
HAMILTON, ALEXANDER A
MCGAW, FRANCIS
RIVERA, LUISA
SANTOS, EDDIE
VALENCIA, FELIX
15156 DAVIS, DEBRAH
DELAROCHA, MICHELLE
DONOFRIO, JOANNE M
ORTIZ, JORGE P
PALMISANO, ALBERT J
SUTTON, MARIA
TIDO, W
WALKER, ERIN
ZIGLER, ANGELA
15158 BABBA, LINDA J
BIGLER, ELLIOTT
LICHER, KELLY M
MASSEY, REGINA
PAGE, EVELYN W
RARBARAN, BRYAN
SALVATI, LEWIS I
SIMMONS, RACHEL M
SOLOMON, JACOB
UNIT 103
15160 AIRES, S
DODDS, LEON
GROH, JAMES

DRAFT

W COLONIAL DR 2005 (Cont'd)

15160 HARMAN, ANGELA L
MACDONALD, DEBORAH J
TOOLE, THOMAS
WILLIAMS, RHONDA
15162 BROWN, REGINA
DIAZ, SILVINA
EVANS, SHARMAN
GARCIA, LEDA
GARRETT, H
GLENN, GREGORY E
KELLUM, M
KHAN, M
LEAK, TIM R
LINARES, JOSE
OLSWFSKI, JESSICA
THOMPSON, RON
VASQUEZ, LINDA
YOUNG, T
15164 DECICCO, MICHELINA
DELUCA, DANTE E
HESTER, AMANDA L
HYMAN, SHERRY
LANDA, FELIPE B
ORTIZ, ESTELA
PAYNE, CARL
ROBERTS, DAVID J
SHAW, S
TERRELL, C
TERWILLIGER, JASON R
WILLIAMS, CARMELA D
15166 BEAM, JOHN J
BRYAN, CHRIS
FULPHER, WILLIE D
HOWE, RICK L
MARTINEZ, HAYDEE
MUNOZ, CARLOS
PARKER, TAMMY M
PEREZ, MILAGROS
TORRES, JUDITH
WU, KUANG
15168 BALL, S
DAVIS, LACEY
FORSYTHE, OLGA
GRIFFIN, DENISE A
JACKSON, MELISSA
KELLEY, LINDSEY
LAMBERT, EMILIO
PARADISE, DEVIN
POSTEN, J
SMITH, NATASHA M

DRAFT

Target Street	Cross Street	Source
✓	-	EDR Digital Archive

W COLONIAL DR 2005 (Cont'd)

15168 YEE, JOO H
15204 AEGIS THERAPIES
COLONAIL LAKES HEALTHCARE
WINTER GARDEN HEALTH CARE ASSOC
15300 ADELSON, SHIRLEY
APTHORP, MARY
ARMATTI, SCOTT
ARZUAGA, FELIX
BAILEY, WILLIAM
BARFIELD, SCOTT
BEAGLE, MERRIAM N
BEASLEY, RANDY
BEAUPRE, D
BEERS, DOUGLAS C
BLAKE, M
BOWMAN, J L
BROWN, ALEX
BRYANT, MELISSA A
BURKE, PAULA
CASTILLO, EDWARD L
CASTROMAN, RAUL T
CHAGNON, LAURA K
CHAMBERS, RONALD
CHAPMAN, TERRENCE L
CLAIR, TERRI L
CLARK, WILLIAM
COATES, A
COLLIER, JAMIE N
COLON, GUILLERMO
CONNELLY, KELLY
DAMPIER, DANA
DARDEN, EDWARD J
DARLING, GARY D
DASSEL, BRUCE
DAVIS, ALLEN
EGAN, EDWARD H
ERBECK, EVELYN R
ESTRADA, F
GLORO, FELIX
GRIFFIN, DARLENE
HANDELL, JEANETTE
HARRINGTON, MICHAEL O
HEBERT, ROBERT A
HEIDT, MELISSA A
HENDERSON, SCOTT
HOLFORD, MICHAEL S
IBARRA, SANDRA
IMBOBA, MICHAEL
JACKSON, LINDA F
JENKINS, E

DRAFT

Target Street	Cross Street	Source
✓	-	EDR Digital Archive

W COLONIAL DR 2005 (Cont'd)

15300 JOHNSON, RANDY L
KAAKE, CHARLES
KLEINFELT, DANIEL A
KOSLO, SHIRLIE M
KRUMWIEDE, EMILY
LABAIRE, SCOTT
LAKE, ROBERT W
LASTER, THOMAS M
MAINES, ROBERT
MARTIR, L
MCLEMORE, MELVIN J
MEILUTA, RAYMOND P
MILNER, GLORIA M
MONROE, STEVEN L
MORALES, ERIKA
MORGAN, SUSAN
NEGRON, BRANDON
OLANDER, ELIZABETH
OLDAKER, WILLIAM
OLIVER, BRIAN
OLVERA, CAROLINA
OTERO, MYRTHA
PERCHALSKI, RYAN W
PEREZ, BELINDA
PEREZ, DANTE
PERSAUD, TONY
POTTER, REBECCA A
PRIBBLE, CHRISTIE
RAYA, FELIPE
RIOS, FELICITA
RITCHHART, JOHN
ROBINSON, ATIBA
ROBINSON, MARY
ROBLES, POLLY H
RODRIGUEZ, RICARDO
SIDWELL, D M
SMITH, R
SNODGRASS, PAULA N
STABLEY, JEAN Z
STRANGE, MICHAEL T
SYLVIA, SARAH M
TYSON, HUGH G
WALKER, CALVER
WILDER, WINIFRED A
WINTER WOODS APARTMENTS
WOLFAL, STANLEY
15340 CAUSEY, G
15400 TUCKER, RICHARD J
15401 OCCUPANT UNKNOWN,
15551 ROSS, CATHERINE E

DRAFT

Target Street	Cross Street	Source
✓	-	EDR Digital Archive

W COLONIAL DR 2005 (Cont'd)

15607 WELCH, ALICE P
15650 OCCUPANT UNKNOWN,
15668 MCNEIL, CHRIS W
15708 REVELL NURSERY
REVELL, ELIZABETH P
15835 MONTEZ, MARIA J
15840 SMITH, W J
15992 BERNABE, FRED
CLAUDE MEEKS INC
LAKE JOHNS MOTEL EFFICIENCY APTS
16123 PERFORMANCE NEW TAMPA INC
16131 VINCENZOS NEW YORKSTYLE PIZZ
VNCNZNEW YORK STYLE PIZZA
16225 SENNINGER IRRIGATION
16333 CHAMPION YAMAHA LLC
16344 MARGROFF, TINA M
16360 GRIFFITH, ROBERT J
16405 SOUTH LAKE ENTERPRISES
16415 DCA PLUS INC
OAKLAND TRUCK & SUV CTR INC
OAKLANDS TRUCK & SUV OUTLET
17420 HANSEN, PETE
17469 ABC COACH INC
17503 HANDYWAY FOOD STORES
17724 BENNETT, RANDLE L
17732 SEIFERT, ROBERT E
17748 HAYES, GEORGE M
17920 BINLADIN, KHALIL M
DESERT BEAR LTD
17950 PEARCE, FRANKLIN R
19305 SEVERANCE, FRANK B

DRAFT

Target Street	Cross Street	Source
-	✓	EDR Digital Archive

ELBOC WAY 2000

1150 NORMAX MECHANICAL INCORPORATED
1158 S & R SALES

DRAFT

Target Street	Cross Street	Source
✓	-	EDR Digital Archive

W COLONIAL DR 2000

12100 PORTUGUESE AMERICAN CLUB OF ORLANDO
12184 CHAMBER OF COMMERCE WEST ORANGE
WEST ORANGE CHAMBER OF COMMERCE
12189 MATHEWS, DANNY L
12200 WEST ORANGE
12201 LUKE POTTER WINNEBAGO
OCCUPANT UNKNOWN,
12252 AUTO EXPRESS LINES INCORPORATED
12253 WEST END SAFE & LOCK SERVICE
12270 ALPHA & OMEGA DRY CLEANERS & LINEN MARKETING INCORPORATED
EL REY RESTAURANT
ELREY RESTAURANT
UNIWORLD INTERNATIONAL
12277 DOT & BETTS AUTO SERVICE
DOT & BETTS DRIVE SERVICE
12295 DIVERSIFIED ENGINEERING
12301 FX HAIR
LOVE CHARLOTTE
12304 LUBE KING
12307 SOBIKS SUBS WINTER GARDEN
12321 CUSTOM MOBILITY
12327 PEOPLES PLAZA WEST
12345 PREFERRED SAND & GRAVEL INCORPORATED
12348 WOODIES RESTAURANT
12351 OCCUPANT UNKNOWN,
WINGS N THINGS
12363 OCCUPANT UNKNOWN,
12374 HARVEY TRAILER SALES INCORPORATED
12375 ALL PURPOSE INSURANCE
ALL PURPOSE INSURANCE INCORPORATED
COMMERCIAL INSURANCE SERVICES
12400 RYDER TRUCK RENTAL ONE WAY INCORPORATED
WHEELS FOR SALE BY OWNER A STORAGE
12403 B & C AUTOMOTIVE
POLARIS OF GREATER ORLANDO
TRUCK ACCESSORIES SUPER CENTER OF GREATER ORLANDO
12446 CENTRAL FLORIDA EQUIPMENT COMPANY
CITRUS SYSTEMS INCORPORATED
PEST MANAGEMENT SERVICES
12475 PETERBILT OF CENTRAL FLORIDA
12488 CONOLEY CITRUS PACKERS INCORPORATED
12623 WEST ORLANDO ASSEMBLY OF GOD
12650 ABC TRAILER RENTAL & TRUCKING COMPANY
12664 LAWN POWER & EQUIPMENT INCORPORATED
12692 CIOCI AUTO SALES
12728 ALL AMERICAN OIL INCORPORATED
12750 A MR AUTO INSURANCE
12751 QUALITY HEALTH CARE CENTER
REHABWORKS INCORPORATED
12766 WOMACK AUTO SALES

DRAFT

W COLONIAL DR 2000 (Cont'd)

12770 SHERWIN WILLIAMS COMPANY
12788 OCCUPANT UNKNOWN,
12800 WALKER BROTHERS MILLWORKS INCORPORATED
12801 GILYARD S TRUCKING
SOUTHERN PRIDE TRUCK STOP INCORPORATED
12813 OCCUPANT UNKNOWN,
12819 CHAMBERS, DEBRA
T K AUTO BROKERS
12900 SHIRLEYS ANTIQUES
12901 STAR BAR
12907 OCCUPANT UNKNOWN,
12913 STAR CREATIVE BALLOON & FLORAL
12928 I K AUTO BROKERS INCORPORATED
PRACTICAL RENT A CAR
U-HAUL COMPANY INDEPENDENT DEALERS
12935 TUFFY AUTO SERVICE CENTERS
12950 FUTURE AUTOMATION
12962 CHINA JADE BUFFET
13000 NEW CAR TRADES
13020 MAIN STREET SIGNS
13023 A V C
AUDIO VIDEO COMMUNICATIONS INCORPORATED
OCCUPANT UNKNOWN,
13024 GRIMES L A AGENCY REAL ESTATE
13028 MONOGRAM SHOPPE
13050 CARQUEST AUTO PARTS
WINTER GARDEN AUTO PARTS & MACHINE SHOP INCORPORATED
13054 JUDYS PAWN
U S EASTERN MINT INCORPORATED
13062 CLARK TIRE & AUTOMOTIVE
13092 MILLER JOHN DVM PA
WINTER GARDEN ANIMAL HOSPITAL
13100 KEENE R D OFFICE
LAKE BUTLER GROVES INCORPORATED
OCCUPANT UNKNOWN,
13105 KMART STORES
KMART STORES WINTER GARDEN
13178 JOWERS BATTERIES
13192 WEST ORANGE AUTO SALES
13202 GENES RADIATOR SHOP
JOINER GLENN & SON AUTOMOTIVE SUPPLIES
NAPA AUTO PARTS
13207 BANK FIRST
STEWART TITLE
13237 CHAMPION RENT TO OWN WINTER GARDEN
13245 BLOCKBUSTER VIDEO
13275 AGREE DEVELOPMENT COMPANY
FOOD LION INCORPORATED
13304 WENDYS OLD FASHIONED HAMBURGERS WINTER GARDEN
13309 TACO BELL RESTAURANTS WINTER GARDEN

DRAFT

Target Street	Cross Street	Source
✓	-	EDR Digital Archive

W COLONIAL DR 2000 (Cont'd)

13312 CANOLE WILLIAM
DILLARD ENTERPRISES INCORPORATED
13320 KENTUCKY FRIED CHICKEN
KFC DINE IN OR CARRY OUT
13330 ELITE COMPUTE TECHNOLOGIES
ERC GENERAL CONTRACTING SERVICES INCORPORATED
MCCLELLAN JOSEPH J INSURANCE AGENCY INCORPORATED
OCCUPANT UNKNOWN,
SOBER STEVEN J DMD
WEST ORANGE SECRETARIAL SERVICES INCORPORATED
13340 BERNIER GROUP THE
CYPRESS FINANCIAL
KNUTH CONSTRUCTION
OCCUPANT UNKNOWN,
13350 BURNUP & SIMS TELECOM INCORPORATED
DJ HAYCOOK CONSTRUCTION COMPANY
GIUROIU, ALICE J
GO GOLF INTERNATIONAL
13360 A WORLD RENOWNED REALTY
CAUDLE, R P
GENERAL MERIT ACCEPTANCE CORPORATION
MOB INVESTMENT INCORPORATED
ORANGE WORLD REALTY INCORPORATED
PC COMMUNICATIONS INCORPORATED
ROSIE DUNN TRANSPORT
13361 FAMILY FIRST MEDICAL CENTERS WINTER GARDEN
FERRO YURI MD
OCCUPANT UNKNOWN,
13394 COUNTRY HOUSE RESTAURANT
13400 DANIELS, GEORGE J
13440 U S RENTALS
13494 MCDONALDS RESTAURANTS WINTER GARDEN
13495 CHECKERS DRIVE IN RESTAURANTS WINTER GARDEN
13500 BURGER KING
13501 STEP SAVER 122
13603 BEST WESTERN WINTER GARDEN INN
INTERNATIONAL HOUSE OF PANCAKES
13607 BEST WESTERN WEST ORLANDO WINTER GARDEN
EXCLUSIVE INN INCORPORATED
13660 SWINSONS CAR CARE CENTER
13675 MARYLAND FRIED CHICKEN OF WINTER GARDEN
13697 AMOCO OF WINTER GARDEN
FATHERS AMOCO
13720 WALGREEN DRUG STORES WINTER GARDEN
13750 CIRCLE D WELDING & REPAIR
13754 BOWENS AUTO SALES
CONCANNON AUTO RANCH
13761 WALGREEN DRUG STORES
13795 DISCOUNT AUTO PARTS WINTER GARDEN
13855 RED BARN STORAGE SHEDS INCORPORATED

DRAFT

Target Street	Cross Street	Source
✓	-	EDR Digital Archive

W COLONIAL DR 2000 (Cont'd)

13856 P V ARCHITECHTURAL DESIGN
13888 MODERN LIGHTING
13905 ORLANDO WINTER GARDEN CAMPGROUND
13906 COACHMEN RVS RECREATION WORLD INCORPORATED
GIANT RECREATION WORLD
RECREATION WORLD INCORPORATED
13987 VALUE PAWN & JEWELRY
14001 PUBLIX SUPER MARKETS STORE 0323
14023 MERLE NORMAN COSMETIC STUDIO & BOUTIQUE
14027 HAIR CUTTERY
14035 ECKERD DRUGS
14041 C & H HALLMARK
14045 CHERISHED MOMENTS
14055 THREE J DOG TRAINING SCHOOL
14101 WINTER GARDEN REGIONAL SHOPPING CENTER
14103 ROTECH OXYGEN & MEDICAL EQUIPMENT
14107 ITALIAN VILLAGE PIZZARIA II
14123 TONS JEWELRY & CLOCK SHOPPE
14135 BIG TOMS RACING
14159 FARM BUREAU INSURANCE
FLORIDA FARM BUREAU INSURANCE WINTER GARDEN
14167 ROSIE NAILS SALON
14195 CRAZY WINGS RESTAURANT & PUB
14211 BLOCK H & R
14219 EMERALD CLEANERS
14221 CAPTAIN DS SEAFOOD RESTAURANTS
14253 HYDE PARK MOBILE HOME PARK
14400 STAGE STOP CAMPGROUND
14451 SOLOMON ENTERPRISES INCORPORATED AUTO TOWING
14463 DEWITT EXCAVATING INCORPORATED
14500 LEAKE, SADIE C
POOR BOYS RANCH FENCING
14520 OCCUPANT UNKNOWN,
14650 WEST SIDE TOWNHOUSES INCORPORATED
14748 MITCHELLS CLEANERS
MITCHELLS FORMAL WEAR
14890 OCCUPANT UNKNOWN,
14909 RELIABLE PEAT COMPANY
14920 OCCUPANT UNKNOWN,
14991 ALTERNATIVE TRANSMISSIONS BY JACK DEMPSEY
READY MARKET
15100 SATTERFIELD, CHARLES F
15122 COUNTRY GARDEN APARTMENTS
15124 BOUTWELL, MATTHEW
JOHNSON, ETHEL
LEGASPI, TOMAS
PUDLOCK, BOB
RIVERA, ELI N
THOMPSON, LANA
WEISKITTEL, MICHAEL J

DRAFT

Target Street	Cross Street	Source
✓	-	EDR Digital Archive

W COLONIAL DR 2000 (Cont'd)

15126 BARFIELD, AIMEE M
BRUNO, MICHAEL A
DOLLAR, D S
HADAD, JASON S
PHILLIPS, JAMIE
WEBER, BROOKE A
15128 CHAPARRO, B A
LEON, RAUL
MACOMBER, RICHARD
MCCREE, CARLA
15130 BOCCHINO, M
LOVE, TAMI
SMITH, MICHAEL A
SOTO, CARMEN
STEELE, SAMUEL L
15132 CRESPO, OMAYRA
DENNIS, LESLIE
HOLT, MELONIE R
PALANO, T
SALAZAR, A
SHIPLEY, GEORGE
VELEZ, E
15134 KANHAI, PREYA D
LAWRENCE, SHANNON J
MARTIN, T
MUNIZ, P
SCHADE, RONALD
15136 CALDERON, GLORIA L
FREEMAN, C
HART, ADAM C
LAVORNIA, MATTHEW
LENNEN, J A
MARCHAN, JOSE
15138 ADKINSON, DOUGLAS B
ADKISON, DOUGLAS B
DICKINSON, SAM
DOSS, SHANNON
HOUSEHOLDER, ROBERT
HOWARD, JOSEPH L
MOORE, ALFREDA J
RODOLEWICZ, CLARICE
TORRES, RAFAEL
15140 DEJESUS, M
DONALDSON, ROGER R
MCGLOTHLIN, CORY
MONSALVE, DANIEL
VELEZ, CARLOS A
15142 FOSTER, WILBUR R
GANTZ, B
GOODSON, CARLOS M

DRAFT

Target Street	Cross Street	Source
✓	-	EDR Digital Archive

W COLONIAL DR 2000 (Cont'd)

15142 KING, A
LINVILLE, M L
LUNSFORD, DEAN
MASSINI, JUDITH
MORRIS, LINDA R
SUAREZ, VICTOR

15144 BLAND, TONYA M
COX, M E
DISPARTI, HANNAH T
KAKNES, A
STEBING, SHANE M
WOOTEN, STEPHEN A

15146 ALLEN, PENNY
AMOS, ROBERT M
BRYAN, DOAK W
CARTER, JANICE
GONZALEZ, MELISSA
GUSTAFSON, JEFF
JACKSON, TARA
MONTAGNA, JOYCE
TANG, JOHNNY S
WILSON, CALVIN L

15148 BOND, S G
DELGADO, CECILIA S
DOSS, MELISSA
GOVEA, EVA
LEAKE, KEVIN
LOPEZ, ANDRES
TOBAR, VICTOR

15150 DILLABAUGH, JASON
FITZGERALD, PAYTON B
HORNBY, J C
NICKELS, WILLIAM
PYON, JAE S
SCHAFFER, KRISSY L
TURNER, LORA
WEBB, WILLIAM B

15152 BRIGHAM, TAYLOR
CURTIS, KELLY L
DEBORAH, ERIC
JONES, E
MACCHIONE, JANET
MATHER, J
MZEE, FATUMA A
ORTIZ, AUREA E
ROBBINS, RICARDO A
RODRIGUEZ, W
RUTH, WATKINS
SAID, AMINA A
SCHADE, RONALD

DRAFT

W COLONIAL DR 2000 (Cont'd)

15152 TILLMAN, L
WELCH, DONNA
15154 ALBALADEJO, BLANCA I
ANTOSH, CRAIG
CARROLL, SUSAN
DEGUZMAN, L
DONOFRIO, BRYAN
HORTON, C
LAW, MICHAEL S
SLIFER, M J
SMITH, RANDY W
15156 CALDWELL, C
CORDERO, TONI
KRAMER, RICHARD
ORTIZ, JORGE
RENNER, CHRISTI
RODRIGUEZ, CIRO A
TROTTA, S
VALENCIA, LUZ
VILLAREAL, ALFONSO
WOOD, RYAN
15158 ANDREWS, K
BORLING, DAVID A
DEDOW, HAYLEY S
FLANDERS, CORY
MCCRAY, LARRY J
MENDEZ, CAROLS
MILLER, MARK
ROSA, PEDRO
SALVATI, LEWIS
SMITH, NANCY L
SOLIS, STEVE
ZAMORA, IRAIDA
15160 BUTLER, JENNIE
MACHADO, RAY F
PIETY, DAVID
SANTANA, MIKE
SOLIVAN, MARILYN
SUTHERLIN, M
VAUGHAN, N
WEISS, JACKIE
WILLIAMS, RHONDA
15162 ARAUJO, CARLOS J
BARO, WILLIAM
DEGUAMAN, LISA
FULLER, DONALD J
GLENN, GREGORY
HENDRICKSON, GREGG
MYERS, TERESA
ORLANDO, LAURIE L

DRAFT

Target Street	Cross Street	Source
✓	-	EDR Digital Archive

W COLONIAL DR 2000 (Cont'd)

15162 SHERMAN, TY
15164 CHANEY, C
HANCOCK, MIKKI L
HERNANDEZ, MARIA C
MELLOR, JILL
SINGH, DEBI
STONE, MICHAEL R
TERWILLIGER, JASON R
15166 ALDEN, MICHAEL
CLANCY, JESSICA
COLE, JULIE
ENGLAND, JOAN G
FOX, ALAN
HALL, TAMMY
HOWE, F
15168 BICKEL, TAMMY
GRIFFIN, DENISE
MCGOVYRK, MICHAEL S
OBRIEN, FAY H
REID, RODNEY
RICHARDS, ARTHUR D
SILGUERO, ALBERTO
15204 WINTER GARDEN HEALTH CARE CENTER
15262 OCCUPANT UNKNOWN,
15268 CHAPARRO, B
15300 ALANIZ, FIDEL
ALLEN, LISA
ALLEN, WILLIAM G
ARNOLD, BRAD
ARTECHE, MARTIN
BARFIELD, SCOTT E
BARGER, ROBERT
BARLOW, JOHNNY
BARNARD, RUPERT C
BEERS, DOUGLAS C
BORSETTI, FRED J
BOUCHARD, CONRAD F
BOUCK, FRANK A
BRADHAM, B
BROWN, ALEX
BROWN, J W
BRYCE, LESLIE H
CARTER, GLENN E
CASTROMAN, RAUL T
CLANCY, MARY L
CLARK, STEVE
COTTON, JEFFERY
DALLE, GINA M
DEMCHUK, ALEX
DOAK, JOHN

DRAFT

Target Street	Cross Street	Source
✓	-	EDR Digital Archive

W COLONIAL DR 2000 (Cont'd)

15300 EGAN, EDWARD
EMERY, CRAIG
ERBECK, EVELYN R
ESTRADA, ZORAIDA
FESTERMACHER, JOSEPH
FIELDS, I
GARCIA, ISMAEL
GOLDEROS, J
HAMPTON, ERIC
HARRINGTON, MICHAEL O
HARVEY, ROBERT
HAYDEN, JOHN
HAYNES, LAURA
HENRY, MELVIN
HICKS, VERNON L
HOFFNER, AL
HOFSTETTER, JOHN K
HOLLAND, SANDRA R
HOPE, AMY S
JOYNER, SAMUEL H
JUNG, EUGENE F
KELLY, NANCY
KEMP, JEREMY
KENDALL, WENDY
KHAN, MICHAEL
KINGSTON, KEVIN
LANGFORD, L J
LASTER, DEBRA A
LETT, ROBERT
LINKE, TIM
LONGSHORE, DIANA
MANMANO, THERESA
MARCANO, AUREA
MAUER, LESHA A
MCCANCE, BRANT
MCDONALD, CECILE
MCINTIRE, ALISON
MEHRMANN, CHARLES C
MILBURN, ALSEY D
MILLER, C J
MISTRETTA, SANDRA
MONGE, MARLO
MORRISON, JOHN
NABAVI, SAYED
ORTIZ, EDGARD
PERCHALSKI, RYAN
PETERSON, S
PIZARRO, EMILSAN
REDWAN, RAID
REYES, CARMELO

DRAFT

W COLONIAL DR 2000 (Cont'd)

15300 RINKER, D
RITCHHART, JOHN
ROSS, DANIEL
SANCHEZ, NELLY
SCARVELLI, ANTHONY
SCHULTZ, CHARLES J
SERRANO, ROBERTO
SHELLEY, RYAN C
SNELGROVE, P M
SNOWDEN, DANIEL
SOLARES, CYNTHIA
SPEIGHT, WILL
STEIN, MICHAEL R
STRATTON, BRUCE
STRICKER, JEFFREY
THERKILDSEN, HEATHER D
THOMAS, C
THURLOW, DEBORAH
TYSON, HUGH
WALTON, CLINTON
WHITE, JOHN
WINTER WOODS APARTMENTS
WRIGHT, LARRY D
YACCARINO, D
YARBROUGH, DAVID
ZICCARDI, K
15400 SHISLER, CHARLES
TUCKER, RICHARD J
15401 SADLER, RONDA D
15404 OCCUPANT UNKNOWN,
15420 KALESHEFSKI, JON B
15567 ROSS GROVE SERVICE
15607 WELCH, ALICE P
15650 OCCUPANT UNKNOWN,
15668 THOMAS, JAMES W
15708 NICKLAUS, EDWARD
REVELL, CULVER L
15849 OCCUPANT UNKNOWN,
16344 MARGROFF, M G
16360 GRIFFITH, ROBERT J
17469 ABC BUS INCORPORATED
INTERNATIONAL COACH PARTS
17540 MIDWAY IRON & METAL INCORPORATED
SENTRY METERING SYSTEMS INCORPORATED
17732 BENNETT, RANDALL G
17748 HAYES, GEORGE M
17920 DESERT BEAR INCORPORATED
17949 M EVANS MACHINERY COMPANY

DRAFT

Target Street	Cross Street	Source
-	✓	EDR Digital Archive

ELBOC WAY 1995

1158 S & R SALES
1180 WICO CONSULTANT CO
1185 ORANGE SOIL CEMENT INC
1200 AMERICAN ASPHALT CO
SIBONEY INC

DRAFT

Target Street	Cross Street	Source
✓	-	EDR Digital Archive

W COLONIAL DR 1995

12184	LAKE APOPKA NATURAL GAS
12189	MATHEWS, DANNY L
12270	FARM BUREAU INSURANCE
	FLORES, MANUEL
	JOHN LANDFORD
12374	ADDISON, STANLEY
12375	THOMAS, CURTIS
12400	RYDER TRUCK RENTAL INC
12475	CROUSE, CARL
12705	INDEPENDENCE RV SALES
12728	TEXACO FOOD MART
12751	BROWN, EDNA
	LISLE, GEORGE
	POWELL, JAMES
	PRICKETT, MERRILL B
12811	CAR STORE
12815	OCCUPANT UNKNOWNN
13095	OHEARN, JOHN J
13207	BANKFIRST WINTER GARDEN BRANCH
13340	WEST ORANGE SECRETARIAL SVC
13440	BEAM, CHARLES D
	BROOKS, JOHN
	FULTON, ROBERT
	JACKSON, HERMAN L
	JONES, M
	MCVAY, W
	POWERS, PAMELA
	RODRIGUEZ, JOSE V
13500	BURGER KING
13605	LOUDERMILK, JIM A
13803	AVILEZ, MARIA
13905	ORLANDO WINTER GARDEN
	RAMSEY, A M
14035	ECKERD DRUGS
14400	ALLEN, GLEN W
	BEATY, GAINES
	BINNS, HAROLD
	BOWERS, EUGENE E
	BRAZNICK, JOHN D
	BRISSENDEN, ROY
	BROWN, MARION H
	CHARLES, PAUL
	COLEMAN, JOHN
	CORBEIL, GILLES
	DENNING, L A
	DOTY, W C
	FAWBUSH, EARL A
	FISHER, PAUL E
	FLORY, IRVIN H
	FRASHER, BLUCHER

DRAFT

Target Street	Cross Street	Source
✓	-	EDR Digital Archive

W COLONIAL DR 1995 (Cont'd)

14400	GARROW, WILLARD
	GARVER, BILL
	HAGER, F C
	HARDWAY, JOE H
	HATT, ARNOLD W
	HOWARD, PAUL R
	JACOBS, FREDRIC D
	JOHNSTON, RUBY
	JONES, DAVID
	JULIAN, F M
	KATZKA, MARTIN E
	KESSMAN, FRANK T
	LINERT, EDWARD
	LUKAART, JOHN
	MARTIN, JOSEPH T JR
	MCCOMAS, I
	MCDONALD, HENRY R
	MILLER, ROBERT C
	NAYLOR, FRED
	NICHOLS, D R
	OLSON, KAREN
	PAIGE, E
	PALMER, MABEL C
	PARSELS, VIOLET
	PERRIN, CLAYTON
	PETRESHOCK, STEPHEN
	PHILLIPS, RUSSEL B
	POLLARD, C
	PRESTON, CHARLES G
	PRINTY, WAYNE
	RATCLIFF, LARRY
	ROBINSON, VIRDEN
	SHEPHERAD, WILLIAM
	SPAULDING, RUSSELL L
	STECKMAN, RICHARD
	STONEROCK, HAROLD A
	THOM, C
	TOPPLE, HOWARD
	VALLERY, LLOYD
	WAGNER, RENNIE
	WATSON, FRANK
	WATSON, THOMAS
	WEAVER, LELAND
	WHITE, LOREN A
	WILLIAMS, G M
	WOODARD, M E
	ZIMMERMAN, ALLEN
	ZLAB, LANE
15124	ENGLAND, AURA
	LOYD, LEE

DRAFT

Target Street	Cross Street	Source
✓	-	EDR Digital Archive

W COLONIAL DR 1995 (Cont'd)

15124 OJEDA, MELEA Y
THOMPSON, LISA
15126 BRADLEY, D
DIESING, RITA
GROOVER, LAVEDA
JONES, A
LOCKAMY, JOHN
LUDWIG, KURT
WAALEWYN, JON
15128 ADAMS, BOBBI J
ADKINSON, CHARLES
CANGE, GUILENE
FORTALEZA, RAYMOND
GREGORY, C
MCINTOSH, HOLLY
PRIDDY, R
STEVENS, WADE
TRUILIZIO, FRANK
15130 CARPENTER, RENEE
CARTER, DEBORAH
EPPS, MARK
LAUGIER, V
MATHIS, LOYD
NOELL, ALLEN C
VARGAS, MARIE
VELA, MARIBEL
15132 ARGALL, SHELLEY D
COOK, E
EISELE, CHERYL
WILLIAMS, E A
15134 DEFOY, ANGELA
FOREMAN, JOHN
GALLAGHER, LEROY
HARRIS, PAUL W
MIRANDA, JOSEPH
REKO, RAMONA
SHIVELY, RONDA S
SPANGLER, GARY
TEAL, C
15136 BOWMAN, AMY
BROWNING, ROBIN
DUNCAN, JACK E
FLEMING, JEFF
HUSSAIN, ZAHID
LEVERAGE, THERESA
LITTLE, MARC
MIDDLETON, GARY
SHORE, STEVEN
15138 GIOVANELLI, JOANNE
MEDINA, ALFREDO

DRAFT

Target Street	Cross Street	Source
✓	-	EDR Digital Archive

W COLONIAL DR 1995 (Cont'd)

15138 MIDDLETON, PAULA
15140 CAIN, JERRY A
GARNER, C
GONZALEZ, AGAPITO
HART, SALLY
ROCHLITZ, M W
RUTH, SHELDON
WALLKAM, J
15142 BOOZER, M
BROWN, C L
DONAHUE, BRYAN
GINN, D P
NIELSON, DARIN
15144 BLANKENSHIP, D
DYE, GERALD B
ECHOLS, CAREY
FIELDS, L
NOWAK, TED
SCANLAN, A
15146 DUTILL, DAVID P
ENOUITI, STACI
JOHN, SHERYL
MCCONNELL, WILLIAM J
MCCRAY, LARRY J
PATEL, D
RHOADES, G
SMITH, EILEEN M
VAZQUES, PEDRO
WALTERS, DIANE C
WILLIAMS, BARBARA
15148 DAVIS, DENISE
FAULKNER, WILLIAM
GANT, WILLIAM I
GORBEA, ROLANDO
PEACH, P
RODRIGUEZ, R
SMITH, TRACY
THEN, OLGA
15150 ANDERSON, BRIDGET
BROWNING, ROBIN
FRANKETTI, LEE E
GALL, K
QUINONEZ, AKTHY
SPANKIE, M
STECKMAN, BRIDGET
STEWART, JOHN T
15152 ARGALL, MARY A
CORTES, CARLO
GALLINOTO, NICK
TRUHAN, JOSEPH

DRAFT

W COLONIAL DR 1995 (Cont'd)

15152 WALKER, VICKI S
YARBOROUGH, S
15154 ALEXANDER, GREGORY
DOTY, PENNY J
MCDUFFIE, JERRY M
SNOOK, JUDITH
STACTI, THOMAS C
TOCCI, MARK
15156 ELSHERBENY, E
FOLEY, RICHARD
LINK, DEBBIE
MATOSKY, JOYCE
MOJICA, H
NICHOLS, JAMES B
TRANTHAM, STEPHEN
ZIZZO, JOYCE
15158 BARGER, EDDIE
DEVERELL, THOMAS
OSTEEN, LARRY
SIMPSON, JENNA
VELA, MIGUEL
WALLICK, THERESA T
15160 ANDERSON, JOHN
MACEDO, WENDY
15162 OCCUPANT UNKNOWNN
15164 FINDLEY, MISTY D
HECKSTETTER, J
HENDERSON, D D
RODRIGUEZ, MARITZA
SIROIS, GREG
TYLER, JOHN
15166 CHUNG, ISABEL
15168 BARBER, A D
KIMMEL, MICHAEL
RICKS, ROSE E
SONNERGREN, BRIAN
WESOLOWSKI, PHILIP
15204 BYRAM, MARY L
FLEWELLING, M
HARVEY, CHARLES D
MARTIN, B
15300 BAILEY, BROOKE
BASHAM, GARY R
BLEVINS, DAVID W
BRECKON, INGRID
BROOKS, KEVIN
BROWN, ELLEN
BRYCE, LESLIE H
BURNS, ROBERT
BUTLER, REBECCA

DRAFT

Target Street	Cross Street	Source
✓	-	EDR Digital Archive

W COLONIAL DR 1995 (Cont'd)

15300 CAAMANO, AL
CAHOON, BRENDAN
CANO, A
CARAMANO, GLENDA
CARMANO, GLENDA
CARPENTER, JEFF A
CHILDERS, RONALD E
COPPAGE, A
DRAHEIM, T
DREW, WILLIAM D
DUTCHER, DARLENE
ELWELL, LINDA
FALLMAN, SAM
FLATT, MICHELE
FULTON, HARRY
GALLANT, LOUIS
GREENLEAF, ERIC
HANSEN, C
HAYE, CAROL
HENRY, JANET
HICKS, VERNON L
HORNE, MICHAEL W
HREHA, MARY D
HUDSON, V L
HUTCHINSON, DARREN
JUSTICE, ROSE
KING, ANNA
KNIGHT, MARY
KUIPER, PETER
KUNKEL, SHERRY
LONGSHORE, DIANA
LOVAR, C
LUCAS, ROY
LUCK, NANCY J
MARKS, MEL
MAYNARD, TERRY
MILLER, D C
MOORE, A R
MOORE, GUY P
MURRAY, BILL
NEDD, STEVEN
OSBORNE, CHARLES E
PIERSON, DAVID
PIETRZAK, JAMES
PINKERTON, BRADLEY
PROVINI, OLGA
REJONIS, BUDDY
RITCHHART, JOHN
SALYERS, REBECCA
SAVOIE, JASON

DRAFT

Target Street	Cross Street	Source
✓	-	EDR Digital Archive

W COLONIAL DR 1995 (Cont'd)

15300	SCHOONOVER, E J
	SPEIGHT, WIL
	SWISHER, STEPHEN
	THOMAS, JASPER JR
	THOMPSON, JOHN M
	TORRES, JOE
	TOUNONCE, MARCEL
	TOUPONCE, MARCEL
	TOUTONCE, MARCEL
	TOWNSLEY, JAMES
	WALKER, P
	WEATHERLY, IAN J
	WEISE, SIDNEY
	WELLS, BELINDA
	WILLINGHAM, AL
	ZINK, PATRICK M
15708	REVELL, C L JR
17451	WKIGHT, HOMER
17469	SENECAL, WILFRED
17732	BENNETT, RANDALL G
17748	HAYES, GEORGE M

DRAFT

Target Street	Cross Street	Source
-	✓	EDR Digital Archive

ELBOC WAY 1992

1150 NORMAX MECHANICAL
1158 S & R SALES
1180 ORANGE SOIL CEMENT
WICO CONSULTANT CO
1200 AMERICAN ASPHALT
REED, MICHAEL R
SIBONEY INC

DRAFT

Target Street	Cross Street	Source
✓	-	Polk's City Directory

E HIGHWAY 50 1989

721 Duppenthaler Dallas E ©
656-2062

10

STATE RD 50 E –FROM END OF VINELAND RD EAST 1 EAST OF E MORGAN ST

ZIP CODE 34787
10 Vacant
15 Amoco Hop And Save 656-9026
20 Affordables By Bob Wade auto sales 877-7400
37 Jim's Tire Service 656-7561
40 Vacant
41 Maryland Fried Chicken 656-4143
50 Swinson's Car Care Center 656-0655
110 Seven Eleven gro convenience stores 656-9224
131 Brighton Terrace retirement home 877-6778
140 Burger King No 16 656-1214
141 Chevron Mini Mart 656-6885

12

DILLARD ST ENDS
DANIELS RD BEGINS
150 Mc Donald's Restaurant 656-5550
216 U S Rentals Self Storage 656-7300
E★Evans Bud 656-7300
220 Kayo Oil Co gas sta 656-6468
230 Country House Restaurant The 656-1421

DRAFT

YING AND SELLING GOLD, JEWELRY AND GUNS
EE, FL (32761)
(407) 656-0027
STORE HOURS: 7:00 - 6:00 MON. - FRI.
8:00 - 5:00 SAT.; 1:00 - 5:00 SUN.
ERING
ENT • FLOOR COVERING
787
(407) 656-7606

Target Street	Cross Street	Source
✓	-	Polk's City Directory

E HIGHWAY 50 1989







STATE RD 50 E–Contd

250 Munroe Kevin D acct 877-7777
Equity Land Corp real est
Orange World Realty Inc 656-4214
270 Windtree Gardens condos 656-1577
NUMBERS
N103 Winter Res
K201 Vacant
K202 Graham Chuck winter res ◎
K203 Vacant
K204 Vacant
L101 Vacant
L102 Winter Res
L103 Winter Res
L104 Winter Res
L201 Winter Res
L202 Winter Res
L203 Winter Res
L204 Vacant
M101 Johnson Russell A ◎
M102 Roper Stanley C winter res
M103 Vacant
M104 Vacant
M201 Vacant
M202 Veeler Joanne
M203 Siburn Wm winter res ◎
M204 Pate David winter res ◎
N101★Ashton Jack
N102 Watts Kurt R
N201 Vacant
N202 Daulton Wayne T ◎
O102 Evans M E winter res ◎
O103 Winter Res
O014 Vacant
O201 Winter Res
O202 Winter Res
P103 Hanley Ann C winter res ◎
P201 Rochell Bess winter res
P202 Vacant
P203 Transient
P204 Denmark Terrie winter res ◎
Q101 No Return
Q102 Jenkins Jessie
Q103 Murphy Latishia
Q104 Vacant
Q201 Mc Griff James A
Q202 Cencebaugh Julie
Q203 Chase Jerry
Q204 Duffy Carole
R101 Oliver Thos winter res
R102 Rhodes Paul ◎
R103 Miller Donna
R104 Jeffries Virginia winter res
R201 Chin Daphine winter res
R202 Isaacs Karl winter res
R203 Vacant
R204 Hess Murray winter res ◎
S101 Transient
S102 Vacant
S103 Vacant
S104 Vacant
S201 Vacant
S202 Vacant
S203 Vacant
S204 Vacant
T101 Vacant
T102 Johnston John ◎
T102 Vacant
T103 Earhardt Jeff
T104 Vacant
T201 Bonini Theresa
T201 Massa Geralyn
T202 Inklebargar Jerry ◎
T204 Adams Sandra L ◎
U101 Schwarz Robert J
U102 Valenti Bonnie L
U103 Burns Wade
U104 Stinson Wm
U201 Vacant
U202 Vacant
U203 Transient
U204 Bradford Wayne
V101 Winter Res
V102 Vacant
V103 Berry Teri
V104 Youcha Robert
V201 Watson Rick
V202 Vacant
V203 Benton Michael J
V204 Vacant
W101 Winter Res
W102 Logan Thomas
W103 Rhodes Gregory M winter res ◎
W104 Kaiser James
W201 Locke winter res ◎
W201 Stanley winter res ◎
W202 Brown Edna winter res ◎
W203 Vacant
W204 Winter Res
O204 Winter Res

DRAFT

Target Street	Cross Street	Source
✔	-	Polk's City Directory

E HIGHWAY 50 1989

CRAWFORD TIRE SERVICE
20 YEARS OF SERVICE
Road Service — Wheel Balancing — New Tires — Alignment
Brakes — Shocks — Oil and Lube Fleet Service — Auto and Truck
110 Taylor St., Ocoee, FL (32761) DAY OR NIGHT 656-4575

STATE RD 50 E–Contd

P101 Vacant
American Title Insurance Co 656-8855
Yarckin Barry S phys 877-2410
280 Office Buiding
Suites
130 Southeast Pro Chemicals Inc automotive & chemical dist 656-5006
280 Sober Steven J dentist 877-6666
110 State Farm Insurance Co 656-1040
304 Wendy's restr 656-1460
450 Little Dealers Little Prices 656-7391
476 Lake Butler Groves Inc citrus growers 656-2291
Keene's Harvesting Co citrus growers 656-3562
Windermere Groves Inc 656-2291
480 Joiner Glenn & Son Inc whol auto parts 656-4141
Rear Gene's Radiator Shop 656-1110
500 Animal Medical Center Of West Orange 656-4132
West Orange Auto Sales 656-4120
5TH ST BEGINS
510 Jowers Batteries 565-3495
530 Ed's Feed Store 656-9829
540 Griffith Tire Co Inc 656-1223
Mufflex Muffler Shop 656-1223
550 C & C Army Surplus 877-9100
555 K-Mart dept store 877-9000
560 Winter Garden Auto Parts Inc acces & parts ret 656-9427
570 Brass Cannon Pawn Shop
574 Draperies Beautiful 877-3008
575 Uncle Guido's pizza shop 656-1177
578 Grimes L A Agency Realtor 656-2223
580 Play-Cation Pools Inc constn 656-3388
599 Circle K convenience store 656-2711
9TH ST INTERSECTS
640 Mumaw Phil Auto Sls 656-8582
650 Golden Corral The restr 656-7719
BEULAH RD BEGINS
651 Dodges Store auto parts 877-3163
720 Century Twenty One Excel Rlty Servs Inc 656-5800
740 John's R V Sales 656-8790
Vacant
741 Jimmy's Automotive used car sls 877-7600
750 Shirley's Antiques 656-6406
751 Vickies Place liquors-tavern 656-7222
761 Bill's Used Tires 656-8718
Sarka Wm © 656-8718
800 Poor Boy's Farm & Ranch Supply 877-3726
Western Union 656-1300
U-Haul Rentals 877-3726
801 Vacant
803 Vacant
811 Car Store 656-2624
811½ A A A Auto Sales & Service 656-5030
Rear Owens Truman B © 656-2118
820 Vacant
840 Fun Credit Cars used 656-5809
850 Mobil Oil whol 656-1639
881½ Keen Hauling 656-5859
881 Dunn's Service Station 656-3418
PARTLOW RD BEGINS
911 Gator Car Care Inc 656-4544
920 Walker Brothers Millworks Inc archt mill wks 656-2430
930 Womack Auto Sales used cars 656-6110

Starke Lake Studios
656-8989
STARKE LAKE STUDIOS
GETTINGS PRODUCTIONS
275 NORTH LAKESHORE DRIVE
OCOEE, FL (32761)
GETTINGS Productions

GATOR BAIT & TACKLE
5 A.M. TO 8 P.M.
656-6373
24 Hour - 877-3070

DRAFT

METRO LIGHTING WEST INC.
"GOOD OLD FASHION SERVICE" -..RESTORED!!
RESIDENTIAL - COMMERCIAL - INDUSTRIAL
1317 E. Hwy. 50, Winter Garden, FL. (32787) Tel. (407) 877-7771

STATE RD 50 E–Contd

941 Quality Health Care Center 877-6636
950 Mister Auto Insurance 656-7447
960 T O C Retail 656-5756
PARTLOW DR BEGINS
1001 Independents R V Sls & Service Inc 877-7878
1010 Cioci Auto Sales Inc 877-3949
1070 Griner Auto Sales & Service Inc 656-2442
A B C Truck Rental 877-6422
1111 Resurrection Catholic Church 656-3113
Redlands Christian Migrant Assn (E Coast) 656-4588
1200 Conoley Citrus Packers Inc 656-3300
1201 Thomas Lumber Of Winter Garden 656-1213
1281 Century Chevrolet Inc 656-3323
CARTER RD ENDS
1300 Citrus Systems Inc agricultural sprayer 656-6858
1301 All Purpose Insurance Inc genl 656-4262
1303 Wings & Things restr 656-4492
1307 Dot & Betts Drive Service driver trng 656-1824
1321 Erik's Piano Service 877-2756
1313 Vacant
1317 Michaels beauty shop 877-7313
1320 Vacant
General Merit Acceptance Corp finance 877-3600
1321 Peoples Plaza West restr 877-6090
1333 Heck Lou cpa 656-5656
1341 Andersons Andy Wholesale Inc fleet transport of autos 656-1116
1343 Vacant
1345 Brake's Lawn Service mower-outboard repr 877-8020
1347 Commercial Tire Co 877-7338
1349 Vacant
1351 Vacant
1353 Perrington George-Hauling
1355 Davis Milt Auto Repair
1313 Insight Marketing 877-2297
1367 West Orange V W Service auto repr 656-1221
1371 Metro Lighting Inc 877-7771
1373 Sobiks Sub Shop sandwiches 877-7800
1321 Domino's Pizza 877-6450
1395 Vacant
1400 Fat Boys Bar-B-Que 656-5600
1408 Sherwin-Williams Co paints-floor coverings 656-7606
Village Coffee Shop Inc 877-8100
ELBOE WAY INTERSECTS
1410 Vacant
1420 Concannon Auto Ranch used 656-7466
1420½ Holiday R V Super Store Inc sls 877-0000
1420 Auto Village Of Florida auto rentals 656-4441
1430 Vacant
1450 West Orange Chamber Of Commerce 656-1304
1460 Lake Apopka Natural Gas Dist (Overflow) 656-2734
1500 Lake Apopka Natural Gas District 656-2734
1390 Harvey Trailers Sales 656-7688
1540 Badcock Home Furnishings Center 656-4979
1542 Pockets Sports Bar billiards eatery & beer bar
1681 Travel Trails R V Sales 656-6555
WINTER GARDEN-OCOEE CITY LIMIT
WOFFORD RD BEGINS

STATE RD 50 W –FROM VINING RD WEST 1 WEST OF S DILLARD ST

ZIP CODE 34787
WINTER GARDEN VINELAND RD BEGINS
147 Vacant
151 Waters Russie B ◎ 656-3553
161 Waters Virgie H Mrs ◎ 656-0128
181 Waters Lula S ◎ 656-3570
201 Vacant
214 International R V 656-9603

DRAFT

Target Street	Cross Street	Source
-	✓	Polk's City Directory

ELBOC WAY 1989

1572 No Return
1578 No Return
BETHUNE AV INTERSECTS

18

ELBOC WAY –FROM E W B
BILL MC GEE HWY SOUTH
1 EAST OF CARTER RD

ZIP CODE 34787
1150 Mechanical Inc air conditioning contrs 656-8222
1158 S & R Sales 877-7000
1200 American Asphalt Inc road asphalt producer 656-9255
1175 Vacant

DRAFT

Target Street	Cross Street	Source
-	✓	Polk's City Directory

ELBOC WAY 1989

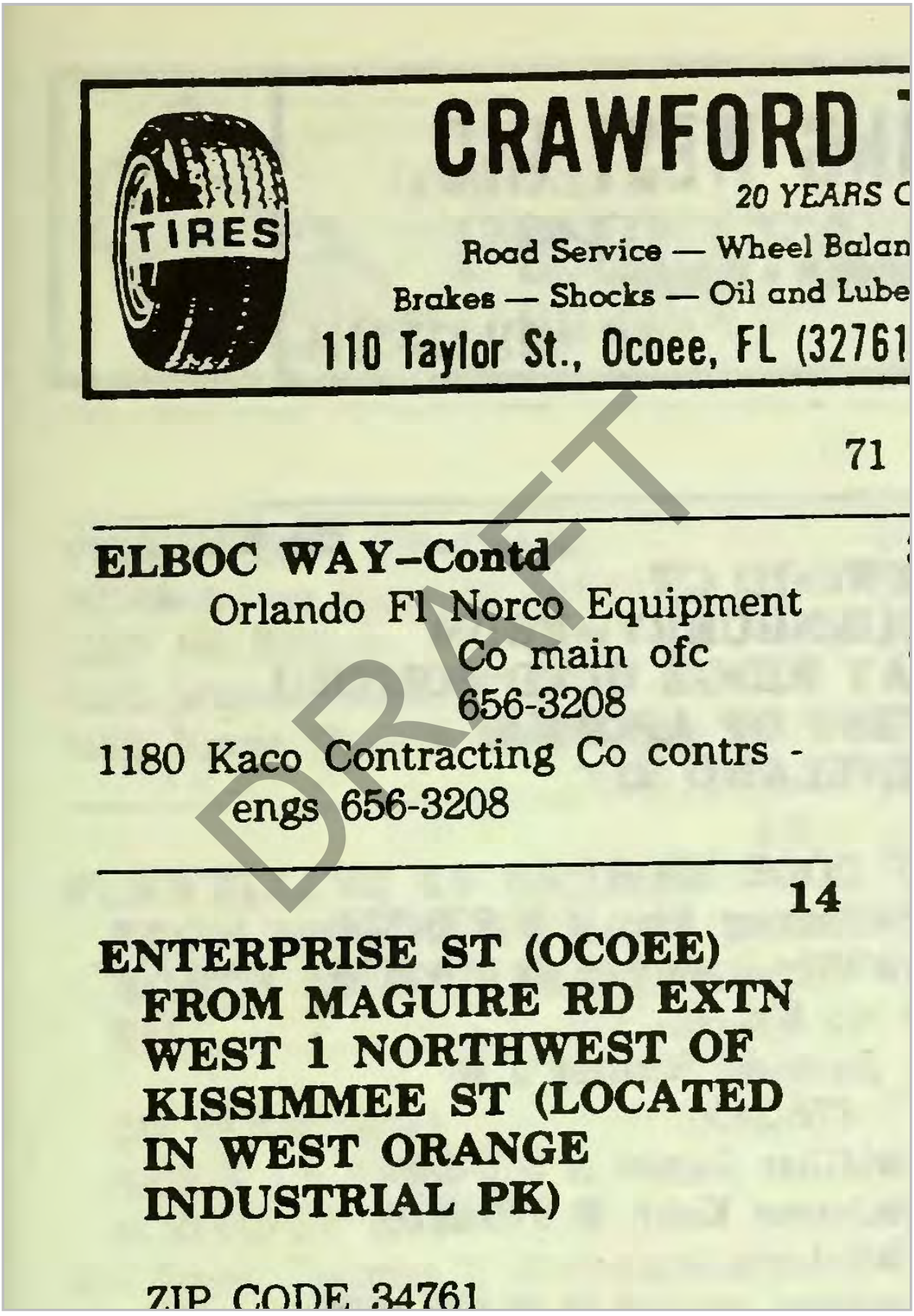

DRAFT

Target Street	Cross Street	Source
✓	-	Polk's City Directory

E HIGHWAY 50 (W B BILL MCGEE HWY E) 1984

BLUFORD AV ENDS
OLD WINTER GARDEN RD ENDS
OCOEE CITY LIMIT

10

W B BILL MC GEE HWY E —FROM END OF VINELAND RD EAST 1 EAST OF E MORGAN ST (ALSO KNOWN AS E STATE HWY 50)

ZIP CODE 32787
15 Amoco Mini Mart 656-9026
19 Pounds Motor Co (stge)
20 Country Boy Motorcycle Accessories 656-8380
30 Auto Village Of Florida used cars 656-4441
40 Nowell Annie L Mrs ◎ 656-2749
Rear Bean Kerlie A Mrs
41 Maryland Fried Chicken 656-4143

DRAFT

Target Street	Cross Street	Source
✓	-	Polk's City Directory

E HIGHWAY 50 (W B BILL MCGEE HWY E) 1984

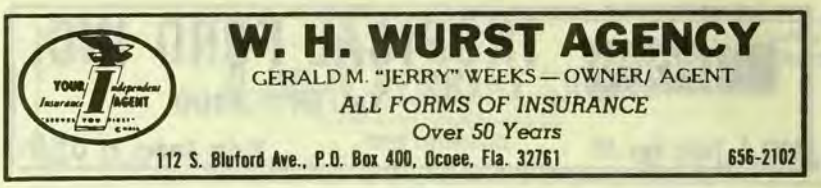

W B BILL MC GEE HWY E —Contd

50 Swinson's Car Care Center 656-0655
Swinson's Used Cars 656-0655
80 Bowen's Auto Service Inc 656-2126
90 Winter Garden Motel 656-5901
★Sessor Wm
131 Bristol International 656-4545
★Munoz Angel
140 Burger King No 16 656-1214
DILLARD ST INTERSECTS
DANIELS RD BEGINS

12

DILLARD ST ENDS
DANIELS RD BEGINS
150 Mc Donald's Restaurant 656-5550
151 Gulf Self Service 656-2091
200 Bob's Auto Sales used cars 656-1946
Shonk Elbert L 656-7637
★Daniels Geo J 656-9721
218 Bowen's Auto Sales 656-2323
220 Kayo Oil Co gas sta 656-6468
230 Country House Restaurant The 656-1421
300 Under Constn
5TH ST BEGINS
476 Keene R D Trust 656-2291
Lake Butler Groves Inc citrus growers 656-2291
Keene's Harvesting Co citrus growers 656-3562
480 Joiner Glenn & Son Inc whol auto parts 656-4141
Rear Gene's Radiator Shop 656-1110
500 Animal Hospital 656-4132
West Orange Auto Sales 656-4120
530 Headrick Feed Store Inc 656-9829
540 Griffith Tire Co Inc 656-1223
550 Winter Garden Auto Parts Inc 656-9427
560 House Of Rentals Inc 656-7900
570 Brass Cannon Gun Shop The 656-2666
574 Choice Meats 656-2581
575 Dino's Pizza 656-7333
578 Grimes L A Realtor 656-2790
580 Automotive Parts Service Of Florida Inc 877-2040
9TH ST INTERSECTS
650 Golden Corral The restr 656-7719
651 Vacant
720 Century Twenty One Roane Rlty Servs Inc real est 656-5800
Fischer Edw E citrus grower 656-5800
740 Don's Used Cars 656-8588
John's R V 656-8790
★Harvey John
741 Concannon Auto Ranch 656-7466
750 Shirley's Antiques 656-6406
WINDERMERE RD BEGINS
751 R Pub bar 656-0211
751½ Vacant
761 Bill's Used Tires
★Sarka Wm
800a Shirley's Antiques (Overflow)
800b No Return
801★Satterly Jesse R
801½ Vacant
811 Car Store 656-2624
Owens Truman B © 656-2118
820 Vacant
840 Berry Maxie Mrs © 656-2610
850 Mobil Oil whol 656-1639
851 Bowles Auto & Truck Repair Inc 656-3716
881 Dunn's Service Station 656-1639
900 Walker Brothers Millworks Inc archt mill wks 656-2430
901 A B C Tire & Wrecker Serv 656-0001
PARTLOW RD BEGINS
923 Vacant
930 Womack Auto Sales used cars 656-6110
941 Vacant
950 Mister Auto Insurance 656-7447
Rear Vacant
960 Pit Stop gas sta 656-5756
PARTLOW DR BEGINS
1001 Norman Bros Datsun Inc 656-6000
1010 Gardner Harvesting Co 656-4807
1011 Resurrection Catholic Church 656-3113

DRAFT

Target Street	Cross Street	Source
✓	-	Polk's City Directory

E HIGHWAY 50 (W B BILL MCGEE HWY E) 1984

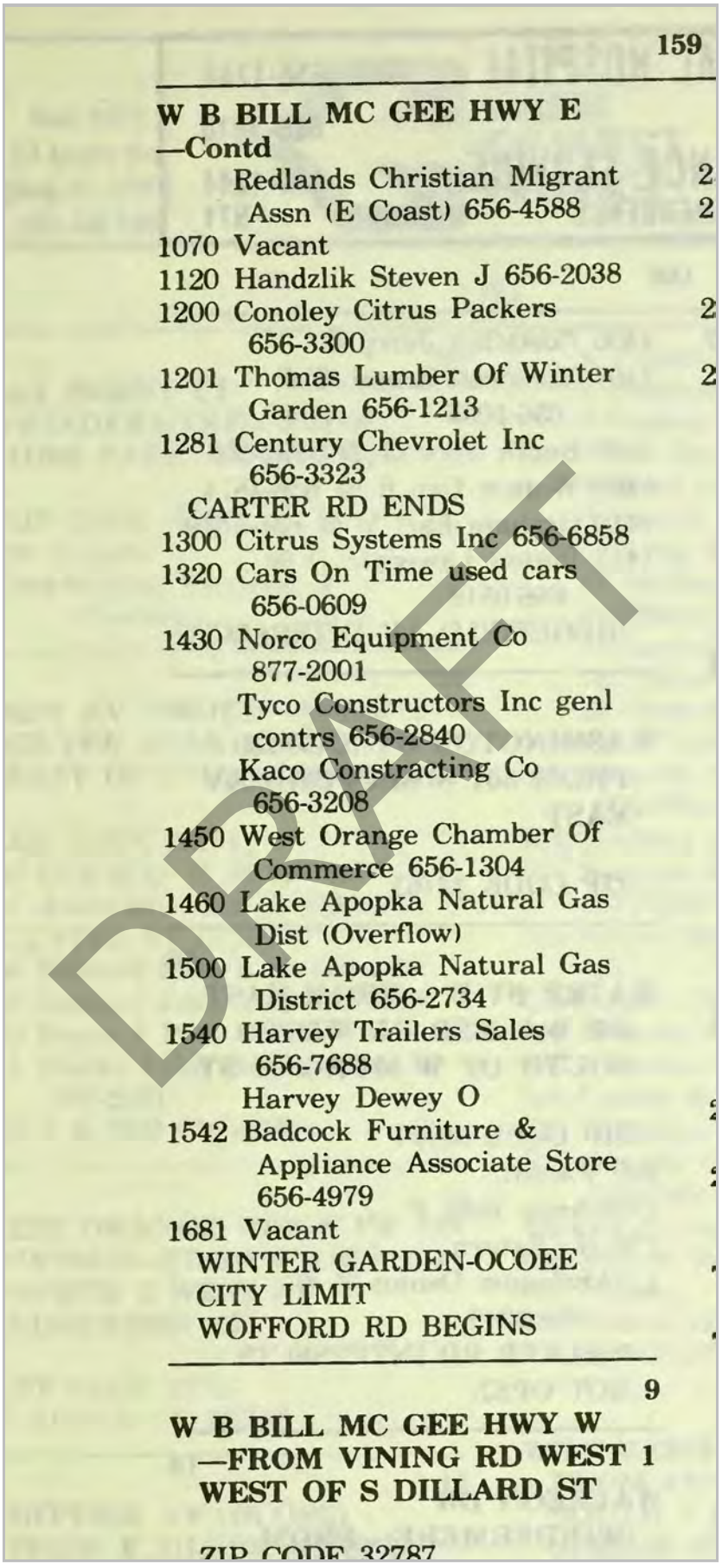

159

W B BILL MC GEE HWY E —Contd

Redlands Christian Migrant Assn (E Coast) 656-4588 2 2
1070 Vacant
1120 Handzlik Steven J 656-2038
1200 Conoley Citrus Packers 656-3300 2
1201 Thomas Lumber Of Winter Garden 656-1213 2
1281 Century Chevrolet Inc 656-3323
CARTER RD ENDS
1300 Citrus Systems Inc 656-6858
1320 Cars On Time used cars 656-0609
1430 Norco Equipment Co 877-2001
Tyco Constructors Inc genl contrs 656-2840
Kaco Constracting Co 656-3208
1450 West Orange Chamber Of Commerce 656-1304
1460 Lake Apopka Natural Gas Dist (Overflow)
1500 Lake Apopka Natural Gas District 656-2734
1540 Harvey Trailers Sales 656-7688
Harvey Dewey O
1542 Badcock Furniture & Appliance Associate Store 656-4979
1681 Vacant
WINTER GARDEN-OCOEE CITY LIMIT
WOFFORD RD BEGINS

9

W B BILL MC GEE HWY W —FROM VINING RD WEST 1 WEST OF S DILLARD ST

ZIP CODE 32787

DRAFT

Target Street	Cross Street	Source
✓	-	Polk's City Directory

E HIGHWAY 50 (W B BILL MCGEE HWY E) 1979

HOWELL JANITOR SERVICE
Carpet Cleaning — Complete Janitorial Service
628 Starke Lake Circle Ocoee, Fla. (32761) 656-2456

136

W B BILL MC GEE HWY —Contd
OLD WINTER GARDEN RD ENDS
OCOEE CITY LIMIT

10

W B BILL MC GEE HWY E —FROM END OF VINELAND RD EAST 1 EAST OF E MORGAN ST (ALSO KNOWN AS E STATE HWY 50)

ZIP CODE 32787
10 Winter Garden Fina 656-8555
15 Amoco Mini Mart 656-8820
19 Pounds Motor Co stge
20 Performance Unlimited boat & mtr sls 656-1130
30 Winter Garden Motel
40 Nowell Luther T © 656-2749
Rear Bean Kerlie A Mrs
41 Maryland Fried Chicken 656-4143
131 Winter Garden Inn motel 656-4545
141 Cliff's Chevron Eze Mart 656-5150
DILLARD ST INTERSECTS
DANIELS RD BEGINS

12

DILLARD ST ENDS
DANIELS RD BEGINS
100 Mc Donald's Restaurant 656-5550
151 Gulf Self Service 656-2091
200 Daniels Geo Used Cars 656-9721
Shonk Elbert L 656-7637
220 Kayo Oil Co gas sta 656-9960
230 Ranch House The restr 656-1421
5TH ST BEGINS
400 Clermont Groves Inc 656-2291
Lake Butler Groves Inc citrus growers 656-2291
Keene's Harvesting Co citrus growers 656-3562
480 Joiner Glenn & Son Inc whol auto parts 656-4141
500 Animal Hospital 656-4132
West Orange Auto Sales 656-4120
510 Campers City Inc 656-1777
530 Winter Garden Feed & Supplies 656-3310
540 Griffith Tire Co Inc 656-1223
Mufflex Muffler Shop 656-1223
550 Winter Garden Auto Parts Inc 656-9427
560 House Of Rentals Inc 656-7900
570 Perry's Hook Line & Sinker bait dlrs 656-8691
574 Head Man The barber shop 656-5513
578 Grimes L A Agency Realtors 656-2790
580 Chain Saw & Lawnmower Place The 656-6366
9TH ST INTERSECTS
650 Golden Corral The restr 656-7719
651 Vacant
720 Hartzog & Vick Inc real est 656-5800
Fischer Edw E citrus grower 656-5800
740 No Return
741 Johnson's Automotive & Industrial Supply 656-3355
750 Shirley's Antiques 656-6406
WINDERMERE RD BEGINS
751 Mama Jean's Oyster Bar 656-8778
Rear Vacant
751½ Vacant
761 Eubanks Upholstery 656-7205
Eubanks Wilbert E 656-7205
800a Antiques & Co 656-7873
800b Smith Gilford L 656-6406
801 Ervin Wm E
801½ Vacant
Rear Owens Truman B © 656-2118
811½ Mack & Bob's Body Shop 656-3771
820 Vacant
840 Berry Maxie Mrs © 656-2610
850 Mobil Oil whol 656-1639
851 Gene's Auto & Truck Repair 656-3716
881 Womack's Mobil 656-4850
900 Walker Brothers Millworks Inc archt mill wks 656-2430
911 Teal Whiteford M © 656-1639
PARTLOW RD BEGINS
923 Lincoln Ella B Mrs 656-1667

DRAFT

Target Street	Cross Street	Source
✓	-	Polk's City Directory

E HIGHWAY 50 (W B BILL MCGEE HWY E) 1979

Bank Of West Orange
"There Is Nothing Like A Bank Account"
TWO LOCATIONS TO SERVE YOU
Apopka Road, P.O. Box 340, Ocoee, Fla. (32761) Tel. 656-2400
West 50 Branch Maguire Rd. 656-2420

W B BILL MC GEE HWY E —Contd

930 Womack Auto Sales used cars 656-6110
940 Bob's Auto Sales used cars 656-1946
941 Allied Discount Tires 656-8185
950 Thomas Marino Agency ins 656-7447
Rear Vacant
960 Pit Stop gas sta 656-5756
PARTLOW DR BEGINS
1001 Norman Bros Datsun Inc 656-6000
1010 Vacant
1011 Resurrection Catholic Church 656-3113
East Coast Migrant Head Start Project 656-4588
1070 Car Store 656-2624
1120★Simmons Elei
1200 X-Tra Fine Citrus Packers 656-3300
1201 Thomas Lumber Of Winter Garden 656-1213
1281 Century Chevrolet Inc 656-3323
CARTER RD ENDS
1300 Citrus Systems Inc 656-6858
1301 Pitts Harvey Ford Inc 656-2626
1430 West Orange Land Co 656-1742
Tyco Constructors Inc genl contrs 656-2840
1450 Brass Cannon The gun sls 656-2666
1460 West Orange Chamber Of Commerce 656-1304
West Orange Mem Hosp Ambulance Service 656-1244
1500 Lake Apopka Natural Gas District 656-2734
1540 Harvey Trailers Sales 656-7688
Harvey Dewey O
1542 Badcock Furniture & Appliance Associate Store 656-4979
1681 Pollock Jack Chrysler-Plymouth Inc 656-8080
WINTER GARDEN-OCOEE CITY LIMIT
WOFFORD RD BEGINS

9

W B BILL MC GEE HWY W —FROM VINING RD WEST 1 WEST OF S DILLARD ST

ZIP CODE 32787
147 Nance Ralph
151 Waters Russie B ◎ 656-3553
161 Waters Virgie H Mrs ◎ 656-3570
181 Waters Lula S ◎ 656-3570
201 Southside Grocery 656-3507
412 Miller Dan Used Cars 656-4009
WALKER ST ENDS
NUMBERS IRREGULAR
220 Golden Aire air conditions 656-8696
Mobile R V Service 656-8696
230 Vacant
250 Nairn's Automobile Repair 656-8655
279 Orlando Winter Garden K O A Kampground 656-1415
Orlando-Winter Garden K O A Beauty Shop 656-1415
Orange Tree Mobile Home Park
FOR RESIDENTS SEE
HAMLIN RD MANDARIN RD E
ORANGE TREE CIR N
ORANGE TREE CIR S
ORANGE TREE CIR W
ORANGE TREE CIR TEMPLE RD & VALENCIA RD
280 Campers World Of Orlando 656-6444
299 Catfish Place The 656-6688
PARK AV ENDS
375 Solomon's Enterprises auto repr 656-4223

Bank Of West Orange
"There Is Nothing Like A Bank Account"
TWO LOCATIONS TO SERVE YOU
Apopka Road, P.O. Box 340, Ocoee, Fla. (32761) Tel. 656-2400
West 50 Branch Maguire Rd. 656-2420

DRAFT

Winter Garden Camera Exchange
PORTRAITURE — WEDDINGS — COMMERCIAL
PHOTO FINISHING — PICTURE FRAMING
TAPE RECORDERS
18 W. Plant St. (32787) HOBBIES Phone 656-1800

103

STATE HWY 50 (O)—Contd
2701 Rogers Sunoco Service 656-8143
MAGUIRE RD INTERSECTS
2800 Ocoee Sixty-Six Service 656-6268
2815 Quality Inns-El Prado 656-5050
★ Daley Frank
2875 D & B Mobile Home Sales used 656-8500
2901 A B C Liquors 656-4770
2981 Sunshine Service serv sta 656-8987
2990 Scotty's Home Builders Supply 656-8888
S C L R R CROSSES
BLUFORD AV ENDS
OLD WINTER GARDEN RD ENDS

10

STATE HWY 50 E —FROM END OF VINELAND RD EAST 1 EAST OF E MORGAN ST

ZIP CODE 32787
10 Baker's Fina Service 656-3956
15 Casteel Amoco 656-5775
19 Pounds Motor Co stge
20 Dizzy Whirl 656-5107
30 Winter Garden Motel
Sessions Clifford T ◎
40 Nowell Luther T ◎ 656-2749
Rear Vacant
41 Maryland Fried Chicken 656-4143
131 Winter Garden Inn motel 656-4545
141 Winter Garden Standard Service Station 656-5178
DILLARD ST INTERSECTS
DANIELS RD BEGINS

12

DILLARD ST ENDS
DANIELS RD BEGINS
100 Under Constn
151 Gulf Self Service 656-2091
200 Daniels Geo J Inc citrus broker 656-2222
220 Kayo Oil Co gas sta 656-9960
230 Ranch House The 656-1421
5TH ST BEGINS
400 Lake Butler Groves Inc citrus growers 656-2291
Keene's Harvesting Co citrus growers 656-3562
500 Animal Clinic 656-4132
530 Jim's Equipment Co lawn mowers 656-3974
540 Griffith Tire Co Inc 656-1223
550 Vacant
560 Kerr Marine Service Inc 656-2244
570 Orlando Sentinel Star 656-5273
574 Head Man The barber shop 656-6024
578 Grimes L A Agency Realtors br 656-2790
666 G & L Pawn Shop 656-2203
9TH ST INTERSECTS
651 Albritton's Winter Garden Exxon 656-2466
720 Hartzog & Vick Inc real est 656-5800
Fischer Edw E citrus grower 656-5800
740 Clarcona Auto Sales
741 Johnson's Automotive & Industrial Supply 656-3355
750 Shirley's Antiques 656-6406
WINDERMERE RD BEGINS
751 Vacant
Rear Roberts Pearl G Mrs ◎ 656-8916
761 Eubanks Upholstery 656-7205
Eubanks Wilbert E 656-7205
800 Vacant
801 Smith Gilford L 656-6406
Rear Owens Bud ◎ 656-3716
811½ Mack & Bob's Body Shop 656-3771
820 Vacant
840 Berry Virginia Mrs ◎ 656-2610

PUBLIC GAS CO.
(FORMERLY MID-FLORIDA GAS CO.)
LP BOTTLED GAS SERVICE
1125 E. Plant St., (32787) Tel. 656-3232

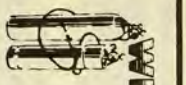
WELDING
CENTRAL FLORIDA WELDING
250 W. STATE HWY 50 (32787)
HELI-ARC - ARC - MIG
SHOPWORK OF ALL TYPES - PORTABLE EQUIPMENT
656-7771
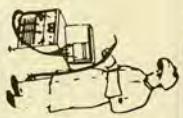

DRAFT

Target Street	Cross Street	Source
✓	-	Polk's City Directory

E HIGHWAY 50 1975



STATE HWY 50 E—Contd
850 Mobil Oil whol 656-1639
851 Vacant
881 Gaskins Service Station 656-4430
900 Walker Brothers Millworks Inc archt mill wks 656-2430
911 Teal W M ◎ 656-1639
923 Lincoln Ella B Mrs 656-1667
930 Fran's Antiques 656-4651
940 ★ Rodgers Benj T
941 Winter Garden Motors 656-4292
950 Vacant
1000 Vacant
PARTLOW DR BEGINS
1001 Datsun World 656-6171
1010 Atlantic & Gulf Recreation Sales 656-7887
Moore Jim L
1011 Resurrection Parish Catholic Church 656-3113
1070 Car Store The 656-2624
1120 Vacant
1200 X-Tra Fine Citrus Packers Inc 656-3300
1201 Winter Garden Lumber Co 656-1213
1281 Lamb John Chevrolet Inc 656-3323
CARTER RD ENDS
1301 Ewing Al Ford Inc 656-3030
1430 Morey Bewell M ◎
1440 West Orange Chamber Of Commerce 656-1304
1450 Henderson E M Realtor 656-2411
1500 Lake Apopka Natural Gas District 656-2734
1540 Vacant
1542 Badcock Furniture & Appliance Associate Store 656-4979
WINTER GARDEN-OCOEE CITY LIMIT
1681 Winter Garden Chrysler-Plymouth Inc 656-8080
WOFFORD RD BEGINS

STATE HWY 50 W —FROM VINING RD WEST 1 WEST OF S DILLARD ST

ZIP CODE 32787
147 Vacant
151 Waters Russie B ◎ 656-3553
161 Waters Virgie Mrs ◎
181 Waters Lula Mrs ◎ 656-3570
201 Skipper's Market 656-3507
WALKER ST ENDS
218 Meeks Bill Maintainence
230 All Custom Cabinets 656-7626
250 Central Florida Welding 656-7771
279 Winter Garden K O A Kampground 656-1415
★ Donahey Mike
★ Frias Edw
★ Harper Howard
★ Lent Sandra Mrs
★ Pent Arnold
★ Rutledge J D
★ Seward Bill
★ Townley Lee
Dairy Queen Of Winter Garden restr 656-5333
280 Winter Garden Travel Center Inc 656-8666
PARK AV ENDS
375 Solomon's Body Works Inc 656-4223
470 Stage Stop Safari Campground 656-8000
520 Superior Food Co
521 ★ Garrity Donald
549 Quesinberry Construction 656-5000
Quesinberry Jack L ◎ 656-5000
550 Vacant
600 Vacant
610 ★ Dumas Charlie
620 ★ Kemp Cleveland
CITY LIMITS
STATE RD 545 INTERSECTS

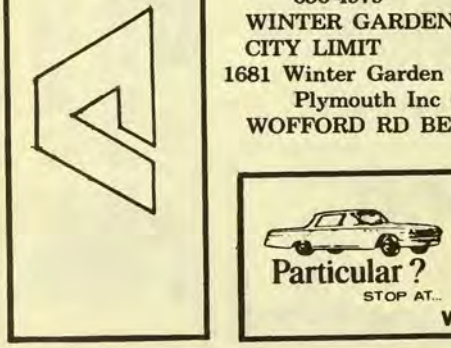



DRAFT

Target Street	Cross Street	Source
✓	-	Polk's City Directory

E HIGHWAY 50 1970

S C L R R CROSSES
BLUFOARD AV ENDS
OLD WINTER GARDEN RD
ENDS
OCOEE CITY LIMITS

10

STATE HWY 50 E —FROM END OF VINELAND RD EAST, 1 EAST OF E MORGAN ST

ZIP CODE 32787
10 Norris B P Service 656-3956
15 Vacant
19 Pounds Motor Co stge
30 Winter Garden Motel
Rear Lee Lucille Mrs
40 Nowell Luther T © 656-2749
Rear Vacant
41 Maryland Fried Chicken restr 656-4143
131 Winter Garden Inn motel 656-4545
141 Lloyd's Standard Service 656-5606
DANIELS RD BEGINS

12

DILLARD ST ENDS
DANIELS RD BEGINS
151 Young's Gulf Service 656-1118
U-Haul Co Dealer trailer rentals 656-1118
220 Kayo Oil Co gas sta 656-9960
Daniels Geo J fruit broker 656-2222
Morrow P Frank
Tinker R G ©
230 Ranch House The 656-1421
350 Winter Garden Ornamental Nursery Inc whol 656-1432
5TH ST BEGINS
400 Keene R D Trust citrus growers 656-2291

Winter Garden, Fla.—Tel. 656-3323 P. O. Box 129 Orlando, Fla.—Tel. 423-1
CARS AND TRUCKS — SALES AND SERVICE
Bank A FULL

DRAFT

Target Street	Cross Street	Source
✓	-	Polk's City Directory

E HIGHWAY 50 1970

West Orange Federal Savings & Loan Assn.
WEST ORANGE SHOPPING CENTER
P. O. BOX 1226
PHONE 656-4500
640 S. DILLARD ST.
INSURED

YOUR Independent Insurance AGENT
W. H. WURST AGENCY
Real Estate and Insurance
112 S. Bluford Ave. Ocoee, Fla. Phone 656-2102

STATE HWY 50 E—Contd
Keene's Harvesting Co citrus growers 656-3562
500 Animal Clinic 656-4132
530 Jim's Equipment Co lawn mowers 656-3974
540 Griffith Tire Co Inc 656-1223
550 Vacant
560 Kerr's Marine Service 656-2244
562 Kerr's Bob Marine Tool Co 656-2089
570 Zeigler's Bait & Tackle 656-5130
574 House Of Purses purses 656-3898
Langston Products Co purses mfrs 656-3898
578 Grimes L A Realtor br 656-2790
9TH ST INTERSECTS
651 Albritton's Winter Garden Enco gas sta 656-2466
666 G & L Pawn Shop
720 Cappleman Agency Inc real est 656-5800
740 Powell James H ◎
741 Johnson's Automotive & Industrial Supply 656-3355
750 West 50 Bazaar used furn 656-3563
WINDERMERE RD BEGINS
751 Roberts' Restaurant 656-2521
Rear Roberts Hoyt H ◎
753 Lott Geo
761 Robert's Antiques
800 Vacant
801 Denmark J E ◎ 656-3906
811 Owens New & Used Furniture 656-3716
Rear Owens Truman ◎
820 Berry Mary K Mrs ◎ 656-4279
840 Berry Maxie ◎ 656-2610
850 Cities Service Oil Co whol 656-1639
851 Fuller's Used Cars 656-3681
881 Gaskins Service Station 656-4430
900 Walker Brothers Millworks & Mfg Inc planning mill 656-2430
911 Teal W M ◎ 656-1639
921 Vacant
923 Lincoln Ella B Mrs 656-1667
930 Vacant
935 Winter Garden Renault new cars 656-4292
940 Morris C Grady ◎ 656-3868
950 Little S Elmo ◎ 656-2878
960 Ewing Al Ford Campers Inc sls & rentals 656-3030
PARTLOW DR BEGINS
1000 Ewing Al Ford Inc (Truck Dept) (stge)
1001 Ewing Al Ford Inc 656-3030
1011 Resurrection Parish Catholic Church 656-3113
1020 Shirley Lewis H 656-3103
1070 Miller's Used Cars
1120 Tyndall Geo B 656-1370
1200 X-Tra Fine Citrus Packers Inc 656-3300
1281 Lamb John Chevrolet Inc 656-3323
CARTER RD ENDS
1430 Morey Bewell M
1440 Rushing Bud
1450 Henderson E M Realtor 656-2411
1460 Ficquette R Milton Jr ◎ 656-3790
1500 Natural Gas Co 656-2734
Lake Apopka Natural Gas District 656-2734
1540 Holloway Harvesting Co Inc citrus buyer 656-3387
OCOEE CITY LIMITS

STATE HWY 50 W —FROM VINING RD WEST, 1 WEST OF S DILLARD ST

ZIP CODE 32787
131 Vacant
145 Vacant
151 Waters Russie ◎ 656-3553
161 Waters Gary
181 Waters Lula Mrs ◎ 656-3570
201 Sam's Market gro
WALKER AV ENDS
218 Auto Town Of Winter Garden 656-3512

BUICK
ORANGE
BUICK COMPANY
"Serving Central Florida For Over 40 Years"
3883 W. Colonial Dr., Orlando, Fla., Tel. 295-8100
OPEL
KADETT

DRAFT

Target Street	Cross Street	Source
✓	-	Polk's City Directory

E HIGHWAY 50 1964

Changed to Silver Star rd

10

STATE HIGHWAY 50 E — From Vineland rd east, 1 west of S Dillard

10 Milwee Sinclair Serv 656-3971
15 Lyons Amoco Sta 656-3502
25 Raden's Gro 656-2988
30 Winter Garden Motel 656-1513
Sessions C T Mrs ◎ 656-1513
95 Davidson's Std Serv gas sta 656-2555
151 Young's Gulf Serv 656-1118
160 Daniels Geo Inc whol fruit 656-2222
200 Kayo Oil Co gas sta 656-1960
230 Ranch House restr 656-1421
Street Edw J ◎
350 Winter Garden Ornamental Nursery Inc 656-1432
400 Keene's Harvesting Co citrus growers 656-3562
500 Peacock J R vet 656-4132
Animal Clinic 656-4132
530 Kerr R A Elec & Plmb contrs 656-3140
540 Griffith Tire Co Inc 656-1223
550 Sandy's Auto Mach & Parts Corp 656-1312
570 Bekemeyer's Sporting Goods 656-3505
574 Winter's TV & Radio Serv 656-2214
580 Russ Jim Bar & Package liquors 656-9208
600 Town & Country Gardens Inc nurserymn
640 Kerr's Bob Marine Serv 656-2244
651 West Orange Esso Serv gas sta 656-3523
741 Johnson & Tyndall Automotive & Industrial Sup auto parts 656-3355
750 East Fifty Bazaar used furn
Morey Jo Alice Mrs 656-3563
751 Roberts' Restr 656-2521
Roberts Hoyt H ◎ 656-2521
761 Roberts Hoyt A jr
800 Back's Gro 656-2203
801 Denmark Florist
Denmark J E ◎ 656-3906
801½ Norton J B
803 Owens Serv Sta gas 656-3716
Owens Bud ◎
820 Berry Mary K Mrs ◎ 656-4279
830 Berry Maxie ◎ 656-2610
850 Cities Serv Oil whol 656-1639
881 Gaskins Serv Sta gas 656-4430
900 Walker Bros Millwork & Mfg Inc 656-2430
911 Teal W M ◎ 656-1639
921 Lincoln Abe
930 Baker Morris ◎
940 Morris E Grady ◎ 656-3868

DRAFT

Target Street	Cross Street	Source
✓	-	Polk's City Directory

E HIGHWAY 50 1964

Cappleman
Real Estate—
60 W. Plant St.

STATE HIGHWAY 50 E—Contd

950 Little S Elmo © 656-2878
960 Owens Tommie © 656-2071
Partlow dr begins
1000 Carroll's Wldg & Repr Shop 656-2578
Carroll's H E San Serv garbage colln
Carroll Herman E © 656-2578
1001 Bardoe Bill Ford Co autos 656-3333
1020 Shirley Lewey 656-3103
2701 Roberson Meat Packing Co 656-1324

10

STATE HIGHWAY 50 W — From end of S Main, west

131 Ferguson Raymond W
141 Vacant
151 Waters Russie ©

DRAFT

FTE From SR 408 To SR 50
17000-18000 State Road 50
Clermont, FL 34711

Inquiry Number: 6719720.1
October 29, 2021

DRAFT

The EDR-City Directory Image Report

EDR® Environmental Data Resources Inc

6 Armstrong Road
Shelton, CT 06484
800.352.0050
www.edrnet.com

TABLE OF CONTENTS

SECTION

Executive Summary

Findings

City Directory Images

Thank you for your business.
Please contact EDR at 1-800-352-0050
with any questions or comments.

DRAFT

Disclaimer - Copyright and Trademark Notice

This Report contains certain information obtained from a variety of public and other sources reasonably available to Environmental Data Resources, Inc. It cannot be concluded from this Report that coverage information for the target and surrounding properties does not exist from other sources. **NO WARRANTY EXPRESSED OR IMPLIED, IS MADE WHATSOEVER IN CONNECTION WITH THIS REPORT. ENVIRONMENTAL DATA RESOURCES, INC. SPECIFICALLY DISCLAIMS THE MAKING OF ANY SUCH WARRANTIES, INCLUDING WITHOUT LIMITATION, MERCHANTABILITY OR FITNESS FOR A PARTICULAR USE OR PURPOSE. ALL RISK IS ASSUMED BY THE USER. IN NO EVENT SHALL ENVIRONMENTAL DATA RESOURCES, INC. BE LIABLE TO ANYONE, WHETHER ARISING OUT OF ERRORS OR OMISSIONS, NEGLIGENCE, ACCIDENT OR ANY OTHER CAUSE, FOR ANY LOSS OR DAMAGE, INCLUDING, WITHOUT LIMITATION, SPECIAL, INCIDENTAL, CONSEQUENTIAL, OR EXEMPLARY DAMAGES. ANY LIABILITY ON THE PART OF ENVIRONMENTAL DATA RESOURCES, INC. IS STRICTLY LIMITED TO A REFUND OF THE AMOUNT PAID FOR THIS REPORT.** Purchaser accepts this Report "AS IS". Any analyses, estimates, ratings, environmental risk levels or risk codes provided in this Report are provided for illustrative purposes only, and are not intended to provide, nor should they be interpreted as providing any facts regarding, or prediction orforecast of, any environmental risk for any property. Only a Phase I Environmental Site Assessment performed by an environmental professional can provide information regarding the environmental risk for any property. Additionally, the information provided in this Report is not to be construed as legal advice.

Copyright 2020 by Environmental Data Resources, Inc. All rights reserved. Reproduction in any media or format, in whole or in part, of any report or map of Environmental Data Resources, Inc. or its affiliates is prohibited without prior written permission.

EDR and its logos (including Sanborn and Sanborn Map) are trademarks of Environmental Data Resources, Inc. or its affiliates. All other trademarks used herein are the property of their respective owners.

EXECUTIVE SUMMARY

DESCRIPTION

Environmental Data Resources, Inc.'s (EDR) City Directory Report is a screening tool designed to assist environmental professionals in evaluating potential liability on a target property resulting from past activities. EDR's City Directory Report includes a search of available city directory data at 5 year intervals.

RECORD SOURCES

EDR's Digital Archive combines historical directory listings from sources such as Cole Information and Dun & Bradstreet. These standard sources of property information complement and enhance each other to provide a more comprehensive report.

EDR is licensed to reproduce certain City Directory works by the copyright holders of those works. The purchaser of this EDR City Directory Report may include it in report(s) delivered to a customer. Reproduction of City Directories without permission of the publisher or licensed vendor may be a violation of copyright.

Data by infoUSA®

Copyright©2008
All Rights Reserved

DRAFT

RESEARCH SUMMARY

The following research sources were consulted in the preparation of this report. A check mark indicates where information was identified in the source and provided in this report.

Year	Target Street	Cross Street	Source
2017	☑	☑	EDR Digital Archive
2014	☑	☑	EDR Digital Archive
2010	☑	☑	EDR Digital Archive
2005	☑	☑	EDR Digital Archive
2000	☑	☑	EDR Digital Archive
1995	☑	☑	EDR Digital Archive
1992	☑	☐	EDR Digital Archive
1986	☐	☐	Polk's City Directory
1981	☐	☐	Polk's City Directory
1976	☐	☐	Polk's City Directory
1971	☐	☐	Polk's City Directory
1967	☐	☐	Polk's City Directory
1964	☐	☐	Polk's City Directory

DRAFT

FINDINGS

TARGET PROPERTY STREET

17000-18000 State Road 50
Clermont, FL 34711

Year	*CD Image*	*Source*	
STATE ROAD 50			
2017	pg A2	EDR Digital Archive	
2014	pg A8	EDR Digital Archive	
2010	pg A14	EDR Digital Archive	
2005	pg A20	EDR Digital Archive	
2000	pg A26	EDR Digital Archive	
1995	pg A28	EDR Digital Archive	
1992	pg A30	EDR Digital Archive	
1986	-	Polk's City Directory	Street not listed in Source
1981	-	Polk's City Directory	Street not listed in Source
1976	-	Polk's City Directory	Street not listed in Source
1971	-	Polk's City Directory	Street not listed in Source
1967	-	Polk's City Directory	Street not listed in Source
1964	-	Polk's City Directory	Street not listed in Source

DRAFT

FINDINGS

CROSS STREETS

Year	*CD Image*	*Source*	
W COLONIAL DR			
2017	pg. A7	EDR Digital Archive	
2014	pg. A13	EDR Digital Archive	
2010	pg. A19	EDR Digital Archive	
2005	pg. A25	EDR Digital Archive	
2000	pg. A27	EDR Digital Archive	
1995	pg. A29	EDR Digital Archive	
1992	-	EDR Digital Archive	Street not listed in Source
1986	-	Polk's City Directory	Street not listed in Source
1981	-	Polk's City Directory	Street not listed in Source
1976	-	Polk's City Directory	Street not listed in Source
1971	-	Polk's City Directory	Street not listed in Source
1967	-	Polk's City Directory	Street not listed in Source
1964	-	Polk's City Directory	Street not listed in Source

DRAFT

City Directory Images

DRAFT

Target Street	Cross Street	Source
✓	-	EDR Digital Archive

STATE ROAD 50 2017

14138 MEALEY DON CHEVROLET & OLDSMOBILE
14244 FISHMAN CRAIG D MD
SHERIDAN JEFFREY A MD
TOTAL EYE CARE CENTER
15635 PERSONAL MINI STORAGE
UHAUL
15701 CENTRA CARE FLORIDA HOSPITAL URGENT
CHANNELL LAW FIRM PA
CLERMONT CENTRA CARE
GATEWAY OF LAKE COUNTY LLC
MITRE ACCOUNTIN G
MIZZ REALTY GROUP & PROPERTY MANAGEM
PEREZ ENTERPRISES LLC
STANEK TAX SERVICES
15835 TRAFFIC CONTROL DEVICES INC
15840 ACEVEDO, ROBERTO
ALAMINA, JASON
ALBERIGI, DOMENIQUE
ALESSI, ROSEMARIE D
AMOS, RICKIE
ARCHAMBAULT, GREGORY A
ARNOLD, ALEX C
BACHERT, BRANDI
BALLARD, ANGELA
BARCENAS, REINA
BARNASH, BRYAN R
BASS, LISA
BEITIA, RHONDA L
BOLLING, LISA Y
BOYD, VALERIE C
BOYDEN, AMY L
BRADT, MELISSA N
BROWN, SAVANNAH
CASARES, MARIA
CASEY, DANIEL
CASKINS, GREGORY B
CASTILLO, IVAN
CASTILLO, LEON
CHAND, NAVINDRA
CHRISTENSEN, BARBARA A
CHRISTIANO, MICHAEL A
CLAIR, TERRI L
COLCHADO, MARITZA
COLLINS, BUD
COLLINS, JAMES R
CONNELL, TIMOTHY J
CORONA, LISA I
COTTRELL, LINDA M
CRAIG, DIANNE
CRUSE, CONNIE A

DRAFT

STATE ROAD 50 2017 (Cont'd)

15840 CRUZ, MARIA J
DAIZ, ONELL
DAVILA, NORBERTO
DAVIS, ROBERTA D
DEMASTUS, CATHERINE C
DIAZ, GUSTAVO
DIXON, KEVIN
DOUGLAS, JOSHUA W
DREPAUL, MARITA
DYER, CHARLES
ENGLISH, MARK J
FELICIANO, VIRGINIA
FERNANDEZ-MORA, ALBERTO
FINLEY, DEBRA C
FLEMING, THOMAS
FRITZ, PAUL J
GONZALEZ, ELIZABETH R
GORDON, DORIS
GRECO, DOMINICK M
GREENWOOD, JIM
GREY, CHARLES R
GUADALUPE, JUAN C
GUEDES, XENOSONTE A
GUTIERREZ, JUAN M
GUZMAN, JOHN L
HAGAN, PEGGY A
HALL, NICHOLAS D
HANSON, LINDA M
HARROW, NANCY D
HAYES, TANYA K
HEAPS, BEVERLY J
HENRY, LINDA L
HERNANDEZ, NESTALI D
HILDEBRANT, DARREAL G
HILDRETH, JAMES
HINNER, KELLY J
HOLLAMBY, CARL B
HORVATH, DAVID E
HOWARD, DAVE A
JACKSON, AUSTIN
JACOBS, DIANE D
JOHNSON, TIMOTHY
KENNEDY, JOHN D
KERCE, KAY R
KIMBERLY, UNDERHILL
KING, MIKE L
KLEBACHER, JODI L
KNOTTS, LARRY R
KOHLER, GREGORY L
KRAUSE, TRUDI M

DRAFT

Target Street	Cross Street	Source
✓	-	EDR Digital Archive

STATE ROAD 50 2017 (Cont'd)

15840 KREISHER, MELVYN
KUJAVA, GORDEN
LAVOIE, CHARLES M
LINEBERGER, KIMBERLI
LINGER, JIMMY P
LIU, JOHNNY C
LOWELL, SHAWN
LUGO, MIGUEL A
LUTTERBECK, MARK S
MACHADO, JACKLINE
MACOY, CHERYL M
MANCHA, CESARIO
MARCIAL, GIGI A
MARCONNET, MEAGAN
MARCONNET, TANI
MARRELLA, ASTRID M
MARSHALL, DONALD
MCDONALD, ASHLEY
MCGUIUM, MARK
MEEHAN, RACHEL
MIFFLIN, BRETT W
MILES, MARK A
MILLER, MABEL A
MIRANDA, PEDRO L
MITCHELL, JON W
MOCK, HOLLY
MOORE, CHARLES R
MOORE, EFFIE F
MOORE, FREDRICK E
MORRISSEY, WILLIAM
MUNOZ, ESTELA
MUNOZ, JOSE A
MURPHY, JACK N
NAMAN, MICHAEL B
NAVARRO, ROXANA
NIELSEN, STEVEN
NOBLE, VERONICA M
OLSEN, LAVONE O
OPPENHEIM, PAUL S
ORANGE LAKE MOBILE HOME COMMUNITY
OWENS, ROBERT A
OYOLA, CRYSTAL
PATTERSON, DENNIS D
PEREZ, MONSERRATE L
PERSAUD, JONATHAN
PETTIT, DAN
PHAN, DANNY D
PHILLIPS, WANDA
PICKENS, BRANDON M
PILGRIM, GARY R

DRAFT

Target Street	Cross Street	Source
✓	-	EDR Digital Archive

STATE ROAD 50 2017 (Cont'd)

15840 POIRER, MIKE
PORRAS, SHIRLEY
QUINLAN, NICOLE M
RAMIREZ, ADRIANNA
RAMNARACE, SEEROJNIE
RAY, KENNETH S
RECOR, SAMANTA
RHODUS, DEA
RHODUS, WILLIAM S
RIVERA, MANUEL
RIVERA, ROXANA
RODRIGUEZ, ANTONIO
RODRIGUEZ, LEONARDO
ROGERS, WILLIAM L
ROMANO, JAMES F
SANCHEZ, MARILYN
SANTIAGO, ISABEL
SCHULTZ, LINDA J
SEWPERSAUD, SABRINA
SHARPE, BETTY J
SHIRES, JAMES G
SMITH, DEBRA
SMITH, MILO
SOWINSKI, JOSEPH
SPINALE, LORI
STAN WILLIAM CARPET SALES
STHUBERT, K
STIVESON, ROBERT C
STOUT, WESLEY D
STROUDE, GOSNEL
SUKHANDAN, ROHIT
SUN, HAO
TAGLIANETTI, PHILP
THEOBALD, BEVERLY E
THORNTON, VICTORIA
TOMLINSON, ROBERT S
TOMLINSON, SUMMER L
TORRES, RICARDO
TRIA, ALFRED J
VANDERMEER, LAURIE
VELEZ, NILSA
VIDAL, RAYMOND
VIVAS, ILEANA
WAGNER, BRIAN
WEBB, ROBERT L
WELLING, VALENTINE M
ZAHN, JACK
15859 NAPLETON AUTOMOTIVE GROUP
NAPLETON CLERMONT CHRYSLER JEEP DODG
16005 CLERMONT NISSAN

DRAFT

STATE ROAD 50 2017 (Cont'd)

16005 REED NISSAN
16129 AFFORDABLE BEDDING
CLERMONT KITCHEN & BATH DESIGN
FIRST PRIORITY PRINTING
KING OF ART
16135 DASA VENTURES INC
EMANAGEMENT OF CFL COMPANY
ERICKSON POOLS
ERICKSON POOLS OF CLERMONT
KEMPCO CONSTRUCTION INC
MSP MASSAGE
TINT MAN
16201 ALLEN REALTY & INVESTMENT INC
FRANK HOLLINGER & SON FLOORING
TRI STAR PHARMACY
UHAUL
WELCOME BACK SHIRT SHACK
16207 SHOOTING STARS SCHOOL OF PERFORMING
16215 A BON CHIC BOUTIQUE
ABSOLUTE FLOOR COVERING
AFFORDABLE CELLULAR
ALL AC SERVICE LLC
BLACK LABEL SHOOTING SPORTS
CENTRAL FLORIDA DENTAL GROUP
CLERMONT COMPUTERS & REPAIR
CROSSTRAIN CLERMONT
INSPIRING U VAPOR
PPG PORTER PAINTS
ROCK CITY BARBER SHOP
STORKWIK CLERMONT LLC
ULTIMATE AUTO SALES
16220 SENNINGER IRRIGATION INC
16311 LIBERTY VP CLERMONT LLC
VALUE PLACE
16345 FETTERHOFF COMPANY INC
PNC BANK
16350 ROOMS TO GO
16431 CIRCLE K
16514 AUTOZONE
16705 CHASE
JPMORGAN CHASE & CO
16740 NORTON, MATTHEW E
16851 HERTZ
TOYOTA
17330 DUNKIN DONUTS
17400 MAGNOLIA POINTE
17700 HEADQUARTER HONDA

DRAFT

Target Street	Cross Street	Source
-	✓	EDR Digital Archive

W COLONIAL DR 2017

16001 CUSTOM FACILITIES INC
SHED RENTALS
SUPERIOR SHEDS
16123 CHAMPIONS YAMAHA
PERFORMANCE ENGINEERING
PERFORMANCE MOTORSPORTS
16129 FOXY LADY UNISEX HAIR SALON
16131 LOCKSMITH
NEW START OPERATIONS GROUP
SRB PETORLEUM
SRB PETROLUM
16311 VALUE PLACE
16333 CHAMPIONS YAMAHA
16344 MARGROFF, TINA M
16405 BIG TOY STORAGE
16415 OAKLAND LUXURY DEPOT
16427 ULTIMATE AUTO SPORTS
17100 1 A1 L O C K SMITH
7ELEVEN
SUNOCO
17175 PALM CASUAL
PALM CASUAL FURNITURE
17469 ABC BUS SALES
ABC COMPANIES
MEGABUS SE LLC
17503 KANGAROO EXPRESS
LOCKSMITH
SUBWAY
17600 PRESTIGE AB MANAGEMENT CO LLC
17706 AIRETRONICS
PRESTIGE AIR CONDITIONING
17724 BENNETT, RANDLE L
17732 HARMON, GLENN E
17949 CREATIVE AUTO BOUTIQUE
PENSKE TRUCK RENTAL
TNT MARINE SERVICE

DRAFT

Target Street	Cross Street	Source
✓	-	EDR Digital Archive

STATE ROAD 50 2014

1584	PATTERSON, DENNIS D
14138	DON MEALEY CHEVROLET & OLDSMOBILE
14244	BRAUDWAY SONYA M OD
	FISHMAN CRAIG D MD
	SHERIDAN JEFFREY A MD
	TOTAL EYE CARE CENTER
15635	PERSONAL MINI STORAGE
	UHAUL
15701	CHANNELL LAW FIRM PA
	CROSSROADS FAMILY FELLOWSHIP
	MITRE ACCOUNTIN G & TAX SE
	STANEK TAX SERVICES
15835	TRAFFIC CONTROL DEVICES INC
15840	ACOSTA, MIRIAM B
	AKINS, EDDIE L
	ALAMINA, JASON
	ALCANTARA, MELISSA
	ALESSI, ROSEMARIE D
	ALEXANDER, TINA S
	ALVAREZ, GLORELVYS
	AMOS, RICKIE
	ARCHAMBAULT, GREGORY A
	ARNOLD, ALEX C
	ATHOS, OTTONI G
	BAIA, KEITH A
	BARNASH, BRYAN R
	BARRIOS-DICHIERA, LANDA M
	BECERRA, MADELINE
	BLATA, JIM
	BONE, BETTY J
	BOYTEN, WILLIAM F
	BROWN, LANI
	BRUCE, CHRIS W
	BUCKLEY, JOHN W
	CARROLL, GLADYS B
	CASEY, DAVID M
	CASIANO, ANTONIA
	CASKINS, GREGORY B
	CASSELMAN, CHARLES B
	CASTILLO, LEON
	CATRON, RICHARD W
	CAUSEY, LINDSAY
	CHAND, NAVINDRA
	CHARTIER, PONGHUI H
	CHRISTENSEN, BARBARA A
	CHRISTIANO, MICHAEL A
	CLEMMONS, DANIEL
	COLLINS, BUD
	COOK, JAYCE B
	COOPER, JOEL C

DRAFT

STATE ROAD 50 2014 (Cont'd)

15840 CREW, KENNETH
CRUSE, CONNIE A
CUDDINGTON, NANCY
DAVILA, ERNESTO W
DAVIS, ROBERTA D
DELRIO, JOHN I
DENNING, LAWRENCE A
DIAZ, GUSTAVO
DIXON, KEVIN
DOBSON, CHRISTOPHER D
DREPAUL, MARITA
ELLISON, ERIC E
ENGLISH, MARK J
EPPS, CINDY M
FELICIANO, VIRGINIA
FITZGERALD, DEBRAANN C
FLORES, JESUS
FORSS, ELLEN M
FREY, LINDA S
FRITZ, PAUL J
FULCHER, MELVIN S
GABRIEL, MADELINE A
GARCIA, MARTA A
GORDON, DORIS
GRAHAM, JESSE
GRECO, DOMINICK M
GREENWOOD, JIM
GUADALUPE, JUAN C
GUEDES, XENOFONTE A
GUURRERO, OBETT
GUZMAN, VICTOR
HAGAN, PEGGY A
HALL, BOBBY
HANSON, LINDA M
HARRIS, ZACHARY
HAWKINS, DEBRA E
HEAPS, BEVERLY J
HILDEBRANT, DARREAL G
HINNER, WILLIAM E
HLINKA, ANDREA D
HOFFAR, THOMAS B
HORVATH, DAVID E
HOWARD, DAVID
IBARRA, VICTOR
JACKSON, KEITH A
JACOBS, LOUIS G
JOHNSON, TIMOTHY
KINDLEY, LARRY
KING, MIKE L
KLING, BERNARD A

DRAFT

Target Street	Cross Street	Source
✓	-	EDR Digital Archive

STATE ROAD 50 2014 (Cont'd)

15840 KNOTTS, LARRY R
KNOWLES, LISA C
KOHLER, SARAH J
KRAUSE, TRUDI M
KREISHER, PATRICIA A
LARSON, JOSHUA W
LAVOIE, CHARLES J
LINEBERGER, KIMBERLI
LIU, JOHNNY C
LOPEZ, LEONA
LUGO, MIGUEL A
LUNSFORD, MICHAEL P
MACOY, CHERYL M
MANCHA, CESARIO
MARCIAL, GIGI A
MATOS, ALTAGRACIA
MATTHE, DANIE
MCCOLLUM, TOMMY
MCDOWELL, GREGORY R
MCPHERSON, EDDIE
MCPHILLIPS, WILLIAM J
MCREYNOLDS, JENNIFFER
MEEHAN, PAMELA J
MIRANDA, PEDRO L
MITCHELL, JON W
MOORE, JANELLE R
MORGAN, JACKIE O
MUNOZ, JOSE A
MURPHY, JACK N
NAVARRO, ROXANA
NEAL, SHELLY A
NELSON, KANE W
NGUYEN, TANYA
NIELSEN, ERIC A
NOBLE, VERONICA M
OKSNEVAD, NANCY
OLEKFIAK, THERESA A
ORANGE LAKE MOBILE HOME COMMUNITY
OVIEDO-RODRIGUEZ-HER, VERONICA
OWENS, ROBERT A
PADILLA, SUSAN
PAGAN, JULIO M
PEREZ, EDGARDO
PHILLIPS, WANDA
PICHE, MARIO S
POIRER, MIKE
PRUETT, DAVID
RAMNARACE, SEEROJNIE
RAY, KENNETH S
REILLY, JESSICA L

DRAFT

Target Street	Cross Street	Source
✓	-	EDR Digital Archive

STATE ROAD 50 2014 (Cont'd)

15840	REYES, MIGUEL A
	RODRIGUEZ, MOISES
	ROMANO, JOAN C
	ROSARIO, ROY J
	ROSS, DANIELLE
	ROVIRA, MANUEL T
	SCHRAMM, NINA
	SCHULZ, LINDA J
	SHARPE, RAY
	SHIRES, JAMES G
	SMART, PATRICK A
	SMITH, SHAWN F
	SOWINSKI, JOSEPH
	STIESI, DEBORAH
	STIVESON, ROBERT C
	STOCKTON, FRANK
	STROUDE, GOSNEL
	SUKHANDAN, ROHIT
	SWEENEY, JAMES K
	THEOBALD, DAVID M
	TOMLINSON, SUMMER
	TORRES, VIVI
	TREADWAY, MICHELLE D
	TREMBLEY, MARLENE
	TURNER, SHERRY L
	UNDERLY, JEFF E
	VAZQUEZ, MICHELLE
	VEIGA, MAURA I
	VIDAL, NOEL
	VIDAL, RAMON
	VILLA, STACEY M
	WALTBILLIG, CARLA E
	WALTERS, EDWARD H
	WARR, ERIC M
	WATSON, JASON W
	WEBB, ROBERT
	WELLING, VALENTINE M
	WILBANKS, MERRIE
	WINTERS, DAVID C
	WRIGHT, KAREN S
	YOST, LEONARD H
	ZAHN, TAMARA J
15859	NAPLETON AUTO GROUP CLERMONT DODGE
	NAPLETON CLERMONT CHRYSLER JEEP DODG
	NAPLETON DEALERSHIP GROUP
16001	CUSTOM FACILITIES INC
16129	AFFORDABLE BEDDING
	CLERMONT KITCHEN & BATH DESIGN
	CLERMONT KITCHENS INC
	CRONIN, ROBERT

DRAFT

STATE ROAD 50 2014 (Cont'd)

16129 FIRST PRIORITY PRINTING
KING
KING OF ART
16135 DASA VENTURES INC
EMANAGEMENT OF CFL COMPANY
ERICKSON POOLS OF CLERMONT
MSP MASSAGE
PULTE HOMES
TINT MAN
16201 FRANK HOLLINGER & SONS FLOORING
TRI STAR PHARMACY
UHAUL
16207 BITHER, SARAH
SHOOTING STARS SCHOOL OF PERFORMING
16215 A BON CHIC BOUTIQUE
AFFORDABLE CELLULAR
ALL AC SERVICE LLC
CENTRAL FLORIDA DENTAL GROUP
CLERMONT COMPUTERS & REPAIR
CROSSTRAIN CLERMONT
INSPIRING U VAP OR
PPG PORTER PAINTS
ROCK
STORKWIK CLERMONT LLC
VERES SCARLETT
16220 SENNINGER IRRIGATION INC
16311 LAHOCINSKY, ZOLTAN J
MUSGRAVE, STEPHANIE
VALUE PLACE
16345 FETTERHOFF COMPANY INC
MARK A LAMB ALLSTATE INSURANCE AG
PNC BANK
16407 DISCOUNT TIRE
16431 CIRCLE K
16514 AUTOZONE
16705 CHASE
CHASE BANK
JPMORGAN CHASE & CO
16740 NORTON, MATTHEW E
16851 HERTZ
TOYOTA OF CLERMONT
17400 DUNKIN DONUTS 350310
MAGNOLIA POINTE

DRAFT

Target Street	Cross Street	Source
-	✓	EDR Digital Archive

W COLONIAL DR 2014

16001 SHED RENTALS
SUPERIOR SHEDS
WINTER GARDEN SUPERIOR SHEDS
WINTER GARDENSUPERIOR CARPORTS
16123 PERFORMANCE ENGINEERING
SOUTHERN HONDA
16131 KRISHNA PETROLUM
LOCKSMITH
SRB PETORLEUM
SRB PETROLUM
16320 DELIS, MARGOT
16333 CHAMPIONS YAMAHA
16344 MARGROFF, TINA M
16360 GRIFFITH, ROBERT J
16405 BIG TOY STORAGE
CASUAL LINE CORP
16415 THURSTONS PREMIER AUTO CENTER
16427 ULTIMATE AUTO SPORTS INC
17100 1 A1 L O C K SMITH
SUNOCO
17175 PALM CASUAL
PALM CASUAL PATIO FURNITURE
17469 ABC BUS SALES
ABC COMPANIES
17503 KANGAROO EXPRESS
LOCKSMITH
17600 PRESTIGE AB MANAGEMENT CO LLC
17706 AIRETRONICS
17724 BENNETT, RANDLE L
17732 HARMON, GLENN E
SEIFERT, JACOB R
17748 HAYES, EMILY
17949 CREATIVE AUTO BOUTIQUE
PENSKE TRUCK RENTAL
TNT MARINE SERVICE

DRAFT

Target Street	Cross Street	Source
✓	-	EDR Digital Archive

STATE ROAD 50 2010

13607 OCCUPANT UNKNOWN,
14138 BILL SEIDLE CHEVROLET
DON MEALEY CHEVROLET
DONMEALEY CHEVROLET
14244 TOTAL EYE CARE CTR
15635 PERSONAL MINI STORAGE
UHAUL CO
15701 ALLSTATE INSURANCE CO
ASSET TITLE SVC LLC
CENTRA CAREFLORIDA HOSPITAL
CHASE HOME FINANCE
FETTERHOFF CO INC
FINANCIAL RESOURCE PLANNING
STIRLING SOTHEBYS INTL REALTY
WELLS FARGO FINANCIAL
15835 RICHARD FISHER LANDSCAPE NRSY
TRAFFIC CONTROL DEVICES
15840 ACEVEDO, VIRMARIE M
AKINS, EDDIE L
ALESSI, ROSEMARIE M
ALEXANDER, CRYSTAL
ANDREWS, GERALDINE
ARMSTRONG, JAMES F
ARNOLD, ALEX C
BARDEN, DAVID A
BELL, CHRISTINE M
BOGART, DAVID A
BOLLING, LISA Y
BOMIA, SAMANTHA M
BOODHAN, VIDYAWATTI
BORRERO, DOMINICA
BOUSSOULAS, JOHN A
BOWEN, PAUL
BULLOCK, BEVERLY M
BURTON, BROHN
CAMACHO, ASHLEY
CARROLL, GLADYS
CASKINS, GREGG B
CASTILLO, LEON
CASTOR, KENT E
CATRON, RICHARD W
CHAND, KISSOON
CHRISTIANSEN, BARBARA A
COFFMAN, LILLIAN I
COLCHADO, MARITZA
COLLINS, LEE
CREW, KENNETH
CRUZ, IRMA
CUDDINGTON, NANCY
DAVILA, ELIZABETH H

DRAFT

STATE ROAD 50 2010 (Cont'd)

15840 DAVIS, ROBERTA D
DEOLIVEIRA, BRANDY
DEVEREAUX, RHONDA L
DIAZ, EDITH
DOBSON, CHRISTOPHER D
DOORSAMMY, CHOONMATTIE
DURDEN, JEANETTE C
DYKES, JAY A
FAERBER, ALICIA
FITZGERALD, DEBRAANN C
FORSS, ELLEN M
FURBISH, ROBERT
GABRIEL, MADELINE
GARCIA, YOLANDA
GENTRY, BRYAN
GERHART, MARK L
GODFREY, JAMES
GOOMAN, MOHAN
GRECO, DOMINICK M
GRIMES, JAMES E
GUZMAN, JOHN L
HAGAN, PEGGY A
HALL, NICHOLAS D
HANNER, BARBARA A
HANSON, LINDA M
HARBIN, JASON N
HARTER, LISA
HAVENS, KENNETH L
HENRY, LINDA
HINNER, WILLIAM E
HOFFAR, THOMAS B
HOLLAMBY, CARL
HORVATH, DAVID E
HUNT, CODY
HUSTON, GARY L
HUTCHINSON, TIMOTHY
IBARRA, VICTOR
JACKSON, KEITH A
JACOBS, LOUIS G
JESSUP, DALE B
JOHNSON, DOUGLAS E
JONES, HEATHER M
KELLEY, JOSH
KING, MIKE L
KNOTTS, LARRY R
KUMPF, MARK M
LAKE, CHARLES A
LANTHIER, MARK H
LARSEN, CARL J
LAVOIE, DAVID

DRAFT

Target Street	Cross Street	Source
✓	-	EDR Digital Archive

STATE ROAD 50 2010 (Cont'd)

15840 LEPORE, PAUL J
LEVESQUE, BARBARA C
LIU, JOHNNY C
LONG, DONALD
LOPEZ, VANESSA I
LORD, JAMES D
LUGO, MIGUEL A
LUNSFORD, MICHAEL P
LUSSIER, FLOYD
MACOY, CHERYL M
MANCHA, CESARIO
MARK, ENTNER
MARTINEZ, CARLOS
MATOS, ALTAGRACIA
MCFELIA, MELISSA G
MEADE, SEAN
MENARD, CHARLOTTE
MEXICOTT, JAMES M
MILLER, ADRIENNE D
MIRANDA, PETE
MOHABIR, RAVICHAN
MOORE, LOUIS H
MUNOZ, ESTELA
NEAL, SHELLY A
NELSON, AARON L
NEMIROFF, PAUL P
NEWMAN, KRISTIN
NGUYEN, TANYA
NOBLE, VERONICA M
NORRIS, STEVEN S
NUOFFER, WAYNE W
OCHOA, JUAN
ORANGE LAKE MOBILE HOME CMNTY
PAGAN, JULIO M
PAGE, LAURA
PEREZ, HECTOR R
PICHE, MARIO S
POSTON, TOMMY
POWELL, PETER
PRICE, TOMMY L
PRUETT, ROBERT D
QUINTANA, JOEL
RAMOS, MICHELLE D
RAY, KENNETH S
RIVERA, CARMEN
RODRIGUEZ-MARTINEZ, JOAQUIN
ROEHRICK, NICK
ROGERS, DANYA N
ROSE, BOBBY
RYAN, JUANITA G

DRAFT

Target Street	Cross Street	Source
✓	-	EDR Digital Archive

STATE ROAD 50 2010 (Cont'd)

15840	SALVADOR, MARIO
	SCANLON, HELENE
	SCOTT, GARY
	SHELL, JAMES T
	SMART, PATRICK
	SMITH, SHANNON
	SNOOK, DALE F
	SNOWMAN, ANTHONY W
	STAN WILLIAM CARPET SALES
	STEPHEN, RUSSELL
	STEPHENS, LOIS A
	STEVENSON, MARY E
	STOCKTON, FRANK
	SUKHANDAN, ROHIT
	SWEENEY, JAMES K
	TIMMER, ALLEN G
	TOMLINSON, CHERYL L
	TREADWAY, MICHELLE D
	TREMBLAY, A J
	WALTERS, EDWARD H
	WARNER, TEDDI
	WHITFIELD, F
	WILSCHEK, TERRY W
	WINTERS, DAVID C
	WRIGHT, KAREN M
	YOST, LEONARD H
15859	CLERMONT CHRYSLERDODGEJEEP
16129	CARPET BROKERSCENTRAL FL INC
	FIRST PRIORITY PRINTING
	PREMIERE NAIL SALOON
	T D WEAPONRY
	VINA NAIL
16135	DASA VENTURES
	E ACCOUNTING & TAX SVC
	EMANAGEMENT OF CFL CO
	ERICKSON POOLS CLERMONT
	PULTE HOMES
	X TECH ENTERPRISES INC
16201	2 DAYSELL
	CABINETRY OF CENTRAL FLORIDA
	ERICKSON CUSTOM POOLS & SPAS
	G S SEAFOOD MARKET
	TILE STOP
	TRUACCESS WIRELESS SECURITY
	UNDERFOOT FLOORING
	WORLD CLASS TAE KWON DO
16207	SIGNS BY X TECH
16215	50 CUSTOM INC
	A & E PARTY LAND
	ABSOLUTE FLOOR COVERING

DRAFT

Target Street	Cross Street	Source
✓	-	EDR Digital Archive

STATE ROAD 50 2010 (Cont'd)

16215	AFFORDABLE CELLULAR
	APS BY ANTHONY FIELDING
	BEANS, EVERTON
	CENTRAL FLORIDA DENTAL GROUP
	CITY TINT INC
	CLERMONT COLLISION INC
	COLINA FLOWERS
	DJS KAR KRAZY
	GARDEN GROCER INC
	GEAR BOX TRANSMISSION ENGINE
	N & J MOTOR SPORT
	PPG PORTER PAINTS
	ROCKCITY BARBER SHOP
16220	SENNINGER IRRIGATIO INC
16311	FLORIDA VP PROPERTIES LLC
	VALUE PLACE CLERMONT
16407	DISCOUNT TIRE CO
16431	BP CONNECT
16705	CHASE
16740	SADLER, JAMES C
17420	FLORIDA DISCOUNT SELF STORAGE
17600	FISHEL CO
	GOTTA GO CORP
	PRESTIGE AB READY MIX LLC
17700	HEADQUARTER HONDA

DRAFT

Target Street	Cross Street	Source
-	✓	EDR Digital Archive

W COLONIAL DR 2010

16001 SMITHBILT INDUSTRIES INC
16123 PERFORMANCE MOTOR SPORTS
16131 OAKLAND CENTRE CHEVRON
16135 METABOLIC BALANCE
16251 ESPINOSA, JORGE E
16333 CHAMPIONS YAMAHA
16344 MARGROFF, TINA M
16345 HARBOR FEDERAL SAVINGS BANK
16360 GRIFFITH, ROBERT J
16405 BIG TOY STORAGE
LANGLEY CORPORATE INVESTMENT
16427 ULTIMATE AUTO SPORTS INC
17100 SUNOCO
17175 PALM CASUAL PATIO FURNITURE
17469 ABC CO
SARDO BUS & COACH UPHOLSTERY
17503 KANGAROO EXPRESS
SUBWAY
17540 CENTURY MONITORING SYSTEMS INC
17600 FISHEL CO
17706 AIRETRONICS INC
17724 BENNETT, RANDLE L
17732 SEIFERT, ROBERT E
17748 HAYES, GEORGE M
17949 R E EMERY & ASSOC

DRAFT

Target Street	Cross Street	Source
✓	-	EDR Digital Archive

STATE ROAD 50 2005

13545 STOKES, RICHARD A
13718 OCCUPANT UNKNOWN,
14244 BRAUDWAY SONYA M OD
FISHMAN CRAIG MD
TOTAL EYE CARE CENTER
15610 DETWILER, WAYNE
15618 JOHNSON, ELIZABETH A
15635 GREATER MINI STORAGE CORP
U HAUL CO
15682 SMITH, ARVEL E
15835 FISHERS RICHARD LANDSCAPE NUR
15840 ALESSI, ROSEMARIE M
ANTHONY, NATALLIE
BAIA, VINCENT E
BARDEN, DAVID A
BARNES, KENNETH A
BARNETT, J
BECKER, CHARLES
BELL, CHRISTINE M
BISZICK, TIMOTHY A
BLAZO, EDWARD S
BOLLING, RONALD D
BOULER, CYNTHIA
BOUSSOULAS, JOHN A
BOYDEN, WILLIAM F
BOYLE, DANIELLE
BRACERO, RICHARD
BREWER, B
BROWN, LORENE
BUMBALOUGH, JOHN F
BURTON, BROHN
BW ELECTRONICS BY BILLY OGDEN
CALHOUN, WILLIAM
CAMAHOY, J
CARLTON, JOHN W
CARTER, STEPHEN
CASTILLO, LEON
CASWELL, AMY
CATRON, RICHARD W
CHATEAU ORANGE LAKE
CHRISTIAN BASKETBALL LEAGUE INC
COFFMAN, LILLIAN
COKER, CHRIS
CREW, KENNETH
CROSBY, NANCY K
CYPHERS, DAWN M
DACEY, JOSEPH F
DAIZ, WILSON
DAVIS, ROBERTA D
DAWE, GARY

DRAFT

Target Street	Cross Street	Source
✓	-	EDR Digital Archive

STATE ROAD 50 2005 (Cont'd)

15840 DENNING, LAWRENCE A
DIAZ, EDITH
DOBSON, CHRISTOPHER D
DONEY, STORMY B
DORAN, JENNIFER M
DRAME, LAURA
DUNCAN, PAUL D
DYCUS, N
DYKES, JAY A
EGAN, TERRY
ESPER, ARRON
FITZGERALD, BETTY
FLEMING, DAVID
FORSS, ELLEN M
FOSS, GUY
FRITZ, PAUL
FUCHS, LINDA
FUENTES, HECTOR
FURBISH, ROBERT
GARCIA, RAFAEL
GARRETT, CARMI M
GATTEN, CHARLES
GENTRY, BRYAN
GERHART, MARK
GODDARD, BETTY E
GOERCHARAM, CHITRAWATIC
GRAVES, PHILIP L
GREENWOOD, JASON
GRIMSLEY, CYNTHIA
GUZMAN, JOHN L
HALL, AMANDA
HALL, L A
HANSON, LINDA M
HARPER, HOWARD R
HARRIS, PETE
HARRISON, SUSAN
HAVENS, CATHRINE
HINNER, WILLIAM E
HOBGOOD, ROBERT G
HOFFAR, THOMAS B
HUTCHINSON, TIMOTHY
IBARRA, VICTOR
IDOL, JAMES D
JAB SERVICES
JACKSON, KEITH A
JENKS, ETHEL G
JESSUP, DALE
JIMMY BALDWINS LAWN SERVICE
JIMS LAWN SERVICES
JIMS LAWN SRVC BY JAMES SWNY

DRAFT

STATE ROAD 50 2005 (Cont'd)

15840 JOHNSON, DOUGLAS E
JOHNSON, JULI
JOYCE, MARY
KELLEY, EUGENE D
KERCE, KAY A
KIMBALL, KENNETH E
KING, MIKE
KINGS KITTY KAT KARE BY JUDY
KNOTTS, LARRY R
KOHLER, SARAH
KOREN, IRA J
KOZLOWSKI, ANNA M
KRAJCIR, LANNY
KURTSCHENKO, LOIS
LAINE, PHILIP
LAKE, CHARLES
LAMOREAUX, PATRICIA
LAVOIE, DAVID
LEE, RICHARD
LEGRAND, JOHN E
LEHOUX, MICHAEL
LEMASTER, SHARRON
LENZ, BARBARA B
LEVESQUE, BARBARA
LIU, J
LOPEZ, ESMERALDA
LOVELACE, MICHAEL
LOWELL, DOUG A
LUNSFORD, JENNIFER K
MACGREGOR, MIKE
MACOY, CHERYL M
MARQUEZ, R N
MASON, LINDA M
MAXFIELD, MARK A
MAXIMUM SECURITY & SOUND INC
MCCLURE, SAMUEL B
MEEHAM, P J
MEGANCK, KEN
MICHAEL WILLIAMS CARPET INSTAL
MIFFLIN, ROBIN
MILLER, KENNETH
MIRANDA, SANDRA
MITCHELL, L S
MOORE, LARRY H
NAMAN, MICHAEL B
NELSON, AARON L
NEMIROFF, PAUL P
NESS, MARY
NICHOLS, KIMBERLY A
NORRIS, STEVEN S

DRAFT

STATE ROAD 50 2005 (Cont'd)

15840 OLIVARES, MAVEL
ORAM, NEIL
PARDUE, JAMES
PARIS, FRAZIER
PARKER, WILLIAM J
PATTERSON, CECILIA N
PETTIT, D
PHILIP L GRAVES FENCE
PICHE, MARIO S
PICKENS, WANDA L
PIERCE, L K
PIZACCO, PAUL
POSTON, TOMMY
POWELL, JEAN A
PRUETT, ROBERT D
RAMOS, MICHELLE
REMILLARD, LUCIEN
RIVERA, MARTHA
RODRIGUEZ, MOISES
ROSE, KEITH A
RUTH, ROBERT
SALAS, ALFONSO J
SANCHEZ, NICOLAS
SAWYER, JEANETTE E
SHERMAN, MICHAEL A
SIMMONS, WILLIAM B
SLIFER, WILLIAM R
SMART, REBECCA
SMITH, ANGELA R
SMITH, DON
SMITH, JEANETTE C
SMOOT, GRAHAM
SNOOK, DALE F
SNOWMAN, ANTHONY W
SPANGLER, RICHARD D
SPIFF DETAILING SERVICES BY ER
STAN WILLIAMS CARPET SALES
STEPHENS, LOIS
STEVENSON, M E
STILLINGER, COREY
SWEENEY, JAMES
TERESINSKI, GEORGE B
THOMAS, S W
TREADWAY, MICHELLE D
TRIA, A
TUFTS, SCOTT
VANDEWETERING, GLEN
VANWORMER, JAY
VOLPE, LOUIS R
WALA, ERIC J

DRAFT

STATE ROAD 50 2005 (Cont'd)

15840 WALTBILLIG, CARLA E
WEST, DUSTIN
WHITING, MATTHEW
WILLIAMS, M
WILSCHEK, IRA
WINTERS, DAVID C
WIRTHLIN, K
WRIGHT, DAVID R
WRIGHT, HORACE E
WYRICK, LOYD J
YOST, LEONARD H
YOUNG, GARY W
15855 CLERMONT DODGE
15859 CLERMONT CHRYSLER JEEP
KENART MOTORS INC
15949 WATSON, BILL R
16129 TD WEAPONRY LLC
16135 CREATIONS IN STAINED GLASS CORP
METRO GOLF & RECREATION INC
METRO MOTORS
STIRLING INTERNATIONAL REALTY
THE FASHION GROUP LLC
16201 BB PARTY TOWN
BB PARTY TOWN INC
16215 ERA ADVNCED REALTY EXECUTIVES
HEREWARD USA LLC
SGO DESIGNER GLASS
THE GEAR BOX TRANSMISSION
16705 WASHINGTON MUTUAL
16740 SADLER, JAMES C
17215 WARREN, DAVID
17600 PRESTIGE A B READY MIX LLC

DRAFT

Target Street	Cross Street	Source
-	✓	EDR Digital Archive

W COLONIAL DR 2005

16123 PERFORMANCE NEW TAMPA INC
16131 VINCENZOS NEW YORKSTYLE PIZZ
VNCNZNEW YORK STYLE PIZZA
16225 SENNINGER IRRIGATION
16333 CHAMPION YAMAHA LLC
16344 MARGROFF, TINA M
16360 GRIFFITH, ROBERT J
16405 SOUTH LAKE ENTERPRISES
16415 DCA PLUS INC
OAKLAND TRUCK & SUV CTR INC
OAKLANDS TRUCK & SUV OUTLET
17420 HANSEN, PETE
17469 ABC COACH INC
17503 HANDYWAY FOOD STORES
17724 BENNETT, RANDLE L
17732 SEIFERT, ROBERT E
17748 HAYES, GEORGE M
17920 BINLADIN, KHALIL M
DESERT BEAR LTD
17950 PEARCE, FRANKLIN R
19305 SEVERANCE, FRANK B

DRAFT

Target Street	Cross Street	Source
✓	-	EDR Digital Archive

STATE ROAD 50 2000

14244 PENNACHIO MICHAEL P MD
15840 ALLEN, EDGAR L
COFFMAN, RICHARD
DOBSON, CHRIS
DONALDSON, ERIC W
FERNANDEZ, RHONDA K
HARPER, FRANCES K
KLING, C J
MCDOWELL, EDWARD J
PARNELL, SCOTTY L
ROMANO, ANTHONY F
SMITH, ANGELA R
STAN WILLIAM CARPET SALES
WILSON, BECKY S
WRYE, D A
YOUNG, GARY W

DRAFT

Target Street	Cross Street	Source
-	✓	EDR Digital Archive

W COLONIAL DR 2000

16344 MARGROFF, M G
16360 GRIFFITH, ROBERT J
17469 ABC BUS INCORPORATED
INTERNATIONAL COACH PARTS
17540 MIDWAY IRON & METAL INCORPORATED
SENTRY METERING SYSTEMS INCORPORATED
17732 BENNETT, RANDALL G
17748 HAYES, GEORGE M
17920 DESERT BEAR INCORPORATED
17949 M EVANS MACHINERY COMPANY

DRAFT

Target Street	Cross Street	Source
✓	-	EDR Digital Archive

STATE ROAD 50 1995

14244	MICHAEL P PENNACHIO MD
	TOTAL EYE CARE CTR
15740	ZABKA, THERESA M
15840	BRIGGS, RICHARD C
	COTTRELL, LINDA
	CROSBY, N
	DUBALL, EDWARD
	EISENHAUER, DENNIS M
	GRIFFIS, M A
	HIRTZEL, LEW
	HOFFAR, THOMAS
	HORVATH, DAVID
	JESS, ERNEST R
	KAJCIR, LANNY
	KELLEY, EUGENE
	KIMBALL, KENNETH E SR
	KOLLEY, LOU
	LAMY, RICHARD R
	MCPHEE, D
	MCVICAR, JOHN
	MOORE, LARRY
	NOLETTE, TERRY
	PIERCE, L
	RICHARDSON, RANDY
	ROBERTS, S
	RODRIGUEZ, JOSE
	ROSE, V
	RUFFIN, RICHARD E
	SANFORD, JOYD
	SASSER, DANNY
	SCHAEFER, DALE
	SEADEEK, LEON W
	SHIPPEY, D
	SLIFER, WILLIAM R
	SMITH, DANNY E
	SMITH, TERESA S
	STORM, DAVID
	STORM, VICKI
	STOUT, RUSSELL F

DRAFT

Target Street	Cross Street	Source
-	✓	EDR Digital Archive

W COLONIAL DR 1995

17451 WKIGHT, HOMER
17469 SENECAL, WILFRED
17732 BENNETT, RANDALL G
17748 HAYES, GEORGE M

DRAFT

Target Street	Cross Street	Source
✓	-	EDR Digital Archive

STATE ROAD 50 1992

15840 BOWMAN, DUANE A
CARLILE, DANNY R
COTTRELL, LINDA
DUBALL, EDWARD
EISENHAUER, DENNIS M
ENIX, TERRY
FIELDS, T L
FISETTE, P
GARDNER, JOHN
LAMY, RICHARD R
LAUTERBACH, TIMOTHY
LAWSON, JOHN C
MILLER, WILLIAM E
MITCHELL, L S
MOORE, LARRY
SAPP, VIVA
SASSER, DANNY
SAVELEY, K
SEADEEK, LEON W
SHIPPEY, DENISE
VANDERMEER, MICHAEL
VIEHWEGER, BETTY
WARR, GARY
WATERS, DIANNE
WATKINS, BETTY H
WILLAMS, JOHN
WILSCHEK, IRA

DRAFT

FTE From SR 408 To SR 50
16000-17600 State Road 50
Winter Garden, FL 34787

Inquiry Number: 6719720.2
October 29, 2021

DRAFT

The EDR-City Directory Image Report

EDR® Environmental Data Resources Inc

6 Armstrong Road
Shelton, CT 06484
800.352.0050
www.edrnet.com

TABLE OF CONTENTS

SECTION

Executive Summary

Findings

City Directory Images

Thank you for your business.
Please contact EDR at 1-800-352-0050
with any questions or comments.

DRAFT

Disclaimer - Copyright and Trademark Notice

This Report contains certain information obtained from a variety of public and other sources reasonably available to Environmental Data Resources, Inc. It cannot be concluded from this Report that coverage information for the target and surrounding properties does not exist from other sources. **NO WARRANTY EXPRESSED OR IMPLIED, IS MADE WHATSOEVER IN CONNECTION WITH THIS REPORT. ENVIRONMENTAL DATA RESOURCES, INC. SPECIFICALLY DISCLAIMS THE MAKING OF ANY SUCH WARRANTIES, INCLUDING WITHOUT LIMITATION, MERCHANTABILITY OR FITNESS FOR A PARTICULAR USE OR PURPOSE. ALL RISK IS ASSUMED BY THE USER. IN NO EVENT SHALL ENVIRONMENTAL DATA RESOURCES, INC. BE LIABLE TO ANYONE, WHETHER ARISING OUT OF ERRORS OR OMISSIONS, NEGLIGENCE, ACCIDENT OR ANY OTHER CAUSE, FOR ANY LOSS OR DAMAGE, INCLUDING, WITHOUT LIMITATION, SPECIAL, INCIDENTAL, CONSEQUENTIAL, OR EXEMPLARY DAMAGES. ANY LIABILITY ON THE PART OF ENVIRONMENTAL DATA RESOURCES, INC. IS STRICTLY LIMITED TO A REFUND OF THE AMOUNT PAID FOR THIS REPORT.** Purchaser accepts this Report "AS IS". Any analyses, estimates, ratings, environmental risk levels or risk codes provided in this Report are provided for illustrative purposes only, and are not intended to provide, nor should they be interpreted as providing any facts regarding, or prediction orforecast of, any environmental risk for any property. Only a Phase I Environmental Site Assessment performed by an environmental professional can provide information regarding the environmental risk for any property. Additionally, the information provided in this Report is not to be construed as legal advice.

Copyright 2020 by Environmental Data Resources, Inc. All rights reserved. Reproduction in any media or format, in whole or in part, of any report or map of Environmental Data Resources, Inc. or its affiliates is prohibited without prior written permission.

EDR and its logos (including Sanborn and Sanborn Map) are trademarks of Environmental Data Resources, Inc. or its affiliates. All other trademarks used herein are the property of their respective owners.

EXECUTIVE SUMMARY

DESCRIPTION

Environmental Data Resources, Inc.'s (EDR) City Directory Report is a screening tool designed to assist environmental professionals in evaluating potential liability on a target property resulting from past activities. EDR's City Directory Report includes a search of available city directory data at 5 year intervals.

RECORD SOURCES

EDR's Digital Archive combines historical directory listings from sources such as Cole Information and Dun & Bradstreet. These standard sources of property information complement and enhance each other to provide a more comprehensive report.

EDR is licensed to reproduce certain City Directory works by the copyright holders of those works. The purchaser of this EDR City Directory Report may include it in report(s) delivered to a customer. Reproduction of City Directories without permission of the publisher or licensed vendor may be a violation of copyright.

Data by infoUSA®

Copyright©2008
All Rights Reserved

DRAFT

RESEARCH SUMMARY

The following research sources were consulted in the preparation of this report. A check mark indicates where information was identified in the source and provided in this report.

Year	Target Street	Cross Street	Source
2017	☑	☐	EDR Digital Archive
2014	☑	☐	EDR Digital Archive
2010	☑	☐	EDR Digital Archive
2005	☑	☐	EDR Digital Archive
2000	☑	☐	EDR Digital Archive
1995	☑	☐	EDR Digital Archive
1992	☑	☐	EDR Digital Archive
1989	☑	☐	Polk's City Directory
1984	☑	☐	Polk's City Directory
1979	☑	☐	Polk's City Directory
1975	☑	☐	Polk's City Directory
1970	☑	☐	Polk's City Directory
1964	☑	☐	Polk's City Directory

DRAFT

FINDINGS

TARGET PROPERTY STREET

16000-17600 State Road 50
Winter Garden, FL 34787

Year	CD Image	Source	
W COLONIAL DR			
2017	pg A2	EDR Digital Archive	
2014	pg A14	EDR Digital Archive	
2010	pg A26	EDR Digital Archive	
2005	pg A37	EDR Digital Archive	
2000	pg A51	EDR Digital Archive	
1995	pg A61	EDR Digital Archive	
1992	-	EDR Digital Archive	Street not listed in Source
1989	-	Polk's City Directory	Street not listed in Source
1984	-	Polk's City Directory	Street not listed in Source
1979	-	Polk's City Directory	Street not listed in Source
1975	-	Polk's City Directory	Street not listed in Source
1970	-	Polk's City Directory	Street not listed in Source
1964	-	Polk's City Directory	Street not listed in Source
W HIGHWAY 50			
1995	pg A68	EDR Digital Archive	
1992	pg A71	EDR Digital Archive	
1989	pg A76	Polk's City Directory	
1989	pg A77	Polk's City Directory	
1989	pg A78	Polk's City Directory	
1975	pg A83	Polk's City Directory	
1975	pg A84	Polk's City Directory	
1970	pg A85	Polk's City Directory	
1970	pg A86	Polk's City Directory	
1964	pg A87	Polk's City Directory	

DRAFT

FINDINGS

Year	*CD Image*	*Source*
W HIGHWAY 50 (W B BILL MCGEE HWY)		
1984	pg A79	Polk's City Directory
1984	pg A80	Polk's City Directory
1979	pg A81	Polk's City Directory
1979	pg A82	Polk's City Directory

DRAFT

FINDINGS

CROSS STREETS

No Cross Streets Identified

DRAFT

City Directory Images

DRAFT

Target Street	Cross Street	Source
✓	-	EDR Digital Archive

W COLONIAL DR 2017

1335	CRESSMAN LAW FIRM
12100	BELLA ROOM LLC
	PORTUGUESE AMERICAN CLUB OF ORLANDO
12152	BADCOCK HOME FURNITURE &MORE
	MATTRESS FIRM
12184	SUN TECH TV REPAIR
	TREASURE TITLE
	WALKER WRIGHT LYNN PA
	WEST ORANGE CHAMBER OF COMMERCE
12189	MATHEWS, DANNY L
12200	1 ALPHA LOCK & KEY
	ABNEY INSURANCE AGENCY
	APB SERVICE LLC
	BARBARA WENCZAK DR
	COLONIAL WINTER GARDEN LLC
	COMMERICAL GROUP CONSTRUCTION
	EQUITABLE TITLE OF WEST ORLANDO LLC
	EXPRESS GLOBAL MEDICAL SERVICES
	FLORIDA HOSPITALITY INSURANCE
	FREIGHT LLC
	GERRI BYRD TARTT MENTAL HEALTH & EAP
	HOPE HORIZON COUSELING
	IGENTI INC
	INGRAM FINANCIAL GROUP
	LATIN AMERICA TRADING SERVICES
	ORAL SURGERY CENTER & W ORL
	OXI FRESH OF WINTER GARDEN CARPET CL
	PCER
	PRIMERICA
	SCHOLASTIC INSURANCE OF FLORIDA
	SOUTHEAST CONSTRUCTION
	STALNAKER & CLARK PA
	STATEWIDE PERMIT SERVICE
	TITLE OUTLET INC
	TODD, JEFFERY
12201	AUTOMATCH USA LLC
	CAMPING WORLD
	FIRST FLORIDA FINANCE
	SUNCOAST RV
	SUNCOAST RV WINTER GARDENORLANDO FL
12253	ARKANSAS BUS EXCHANGE
12270	ALPHA & OMEGA CLEANERS
	SHERWINWILLIAMS
	TAQUERIA DE JALISCO
12273	ALL BUS EXCHANGE
	PROPERTY DEVELOPMENT & MANAGEMENT IN
12291	CENTRAL FLORIDA MOTORS INC
12295	ASA AUTO PAINT & SUPPLIES
	EVYS UNIQUE SECOND HAND STORE
12299	COLONIAL CARS INC

DRAFT

W COLONIAL DR 2017 (Cont'd)

12299 YOUR TRANSPORTATION NETWORK LLC
12304 TEXACO
12307 TACO PALENQUE
12315 YOU WIN
12321 KRUMS WORLD
12333 THE PAW SPA
12345 DOT & BETTS DRIVE SERVICE
12348 BEVERLY HILLS JEWELRY WATCH & LOAN
BEVERLY HILLS JEWLERY & J
12351 JYK ENTREPRISES
THE HOUSE OF ADOBO
12363 JYK ENTERPRISES
JYK ENTERPRISES INC
12374 BUDGET TRUCK RENTAL
HARVEY TRAILER SALES INC
NO REINS EQUINE LLC
SUNSHINE BRICK PAVERS
12375 NEW BREED CUSTOM CYCLES
12400 AUTO SALES OF WINTER GARDEN
12403 ELECTRICOM
MAIN ST MOWER & GARDEN CE
12446 SIMPLY SELF STORAGE
12475 A & J CYCLES
BOBS AUTO REPAIR
RUSH PETERBILT HINO ISUZU UD TRUCK C
US TIRES IMPORT INC
12488 CONOLEY CITRUS PACKERS INC
12623 HARDWARE & MORE
RACETRAC
RACEWAY
VERO BEACH MART INC
12650 ABC TRAILER RENTAL & TRUCKING CO
12664 ORLANDO AUTOMOTIVE GROUP
SOUTHERN TRUST AUTO GROUP LLC
12692 CIOCI AUTO SALES
12705 INDEPENDENCE RV SALES
12728 CLASSIC CAR WASH
12751 QUALITY HEALTH CARE CENTER
12788 POUNDS MOWER & SUPPLY INC
12792 ACCESS FLOOR SOLUTIONS LLC
ADMIRALTY MODEL WORKS LLC
APEX OPTICAL
HORSE PLUMBING CRAZZY
JASMINES JEWELS
TND SERVICES INC
12793 TURF SALES OF FLORIDA
12800 WALKER BROS MILLWORKS INC
WOODWORKS OF DISTINCTION
12801 WE ARE THE HARDWARE
12811 CAR STORE

DRAFT

Target Street	Cross Street	Source
✓	-	EDR Digital Archive

W COLONIAL DR 2017 (Cont'd)

12811 CAR STORE TOWING
12819 CAR STORE L
CAR STORE LIQUIDATORS
12822 ENVIROSOUTH TECHNOLOGIES INC
ROYAL AUTO SALES OF ORLANDO
UNICA AUTO SALES
12857 ALLSTATE
MAIDPRO
MASSEY SERVICES
12881 AUTONATION
AUTONATION COLLISION CENTER
AUTONATION COLLISON CENTER AIRPORT
COURTESY AUTO GLASS CENTER
LOCKSMITH ORANGE EMERGENCY CO
12890 VALVOLINE INSTANT OIL CHANGE
WINTER GARDEN CHEVRON
12901 FIDELITY BANK
FIDELITY BANKWINTER GARDEN
FIRST COMMERCIAL BANK OF FLORIDA
12935 TUFFY TIRE & AUTO SERVICE
12939 ALL TRANSMISSION WORLD
ALLTRANSMISSIONWORLDCOM
12950 BOWERBANK INCOME TAX & ACCOUNTING
12961 DODGES CHICKEN STORE
N & D INVESTMENTS
WINTER GARDEN CITGO
12962 EL TORITO SUPERMARKET
13001 HARDWARE PLUS
13023 BLACK CAR KEY LOCKSMITH
13024 GRIMES L A AGENCY REALTOR
13028 MONOGRAM SHOPPE
13032 ALPHA ARMY & NAVY WORLD
13040 UNICA AUTO SALES
13050 CARQUEST AUTO PARTS
13054 365 HYDROPONICS
13062 CLARK TIRE & AUTO
13066 DAVES MOWER SHOP INC
13092 WINTER GARDEN ANIMAL HOSP
13100 KEENE R D
13105 A 1 EXPRESS TOWING
BEST GARAGE DOOR SERVICES COMPANY
GAR SHING REALTY
13175 GYMNASTICS USA
13178 JOWERS BATTERIES
13192 1ST CLASS AUTO SALES
FIRST
FIRST CLASS AUTO SALES
GREENWAY MOTORS
13202 ALTERNATIVE TRANSMISSIONS BY JACK DE
NAPA AUTO PARTS

DRAFT

W COLONIAL DR 2017 (Cont'd)

13207 1 2 3 EASY KEY LOCK REPAIR
BANKFIRST
SEACOAST BANK
13221 GOODWILL
13237 CASH STOP
PERRY TAE KWON DO
RELOVED PIECES LLC
13245 FIRST FLORIDA P AWN DBA CA
13246 COUNTYLINE ORNAMENTAL & TREE
13263 DOLLAR TREE
13275 COMMUNITY HEALTH CENTERS
FIRST AMERICAN FIREWORKS
GAR SHING REALTY CORP
13304 WENDYS
13309 TACO BELL
VOLTAGE LOCK & KEY
13312 1ST CHOICE DOOR & MILLWORK
A C GUYS INC
ACCESS FLOOR SOLUTIONS LLC
13320 KFC
13327 DELUXE NAIL & SPA
13330 AUTO EXPRESS LINES INC
STATE FARM INSURANCE
STEVEN J SOBER DMD
13335 PENTHOUSE HOME FASHION
PRIMERICA
TURTON MORRIS & ASSOCIATE
13337 MONTESSORI ACADEMY OF WINTER GARDEN
13340 7 DAYS AUTO GLASS
BELLO, NANCY
BERNIER GROUP THE
KNUTH CONSTRUCTION
MBSI
MORTGAGE & CREDIT CENTER
13347 MARCO TILE GALLERY
13350 CRESSMAN LAW FIRM
EXECUTIVE HEALTH
MAG TRAU
MAN LAW FIRM PA
SHAIBAH, FATMA H
SOFTWAREKEYCOM
SOUTHWEST PROPERTY MANAGEMENT
13355 BELLER CHIROPRACTIC OF FLORIDA
BY YOUR SIDE MINISTRIES
13360 ABSOLUTE SECURITY INC
ACCOUNTING & TAX SOLUTIONS CPA
AMERICAN MUNICIPAL SECURITIES
CHEN LAW FIRM PA
CONSUMER MAGIC TRAVEL
FLORIDA SCHOOL OF THERAPEUTIC

DRAFT

W COLONIAL DR 2017 (Cont'd)

13360 KS TITLE INC
LUCK REALTY GROUP INC
SJS PAINTING & WATERPROOFING
USWA
WRIGHT, MICHAEL
13361 GREENBERG DENTAL & ORTHODONTICS
13369 APPLIANCE DIRECT
13373 GAR SHING REALTY CORP
13375 SAVEALOT
13381 THREAD & THRUM BOUTIQUE
13383 GOLDEN CHINA
GOLDEN CHINA RESTAURANT
13385 M & M TOBACCO
13387 CRICKET AUTHORIZED AGENT
GAMESTOP
WALMART
13389 MARIE SERRANO CORP
13393 FLOOR TO CEILING
13394 COUNTRY HOUSE RESTAURANT
13400 TIRE SUPER CENTER OF WINTER GARDEN I
13440 UHAUL
13494 MCDONALDS
13500 BURGER KING
13501 1 & 24 BY 7 LOCKSMITH
CITGO
NASHVILLE HARDWARE
13520 SUNTRUST
13603 BEST VALUE INN ORLANDO WEST
BUDGET INN & SUITES
CHEAP AUTO GLASS REPLACEMENT
CHIT CHATS BAR & GRILL INC
IHOP
13607 BEST VALUE INN ORLANDO WEST
TRINITY WELNESS PARTNERS LLC
13620 VISION MOTORS INC
13640 ALTA DENTAL GROUP
EZ LEARNING DRIVING SCHOOL
FRAMING SOLUTIONS INC
IVVO NEW CONCEPTS INC
LEONIDES DDS SANDOVAL PA
NATIONWIDE CATASTROPHE SERVICES
RENTACENTER
13642 ACCEPTANCE NOW
DATA
13650 BELLA DENTE FINE DENTISTRY
BOSTON HAIR WORKS
CASTLE CROSS MEDIA CORPORATION
FULCRUM CLINICAL LABORATORIES
MIGHTY MEN OF GOD
PAIN CARE FIRST

DRAFT

Target Street	Cross Street	Source
✓	-	EDR Digital Archive

W COLONIAL DR 2017 (Cont'd)

13650	PRECISION MEDICAL GROUP
	PRO HD SATELLITE
	WEST OAKS COMMERCE PARK
13660	SWINSONS CAR CARE CENTER
13675	MARYLAND FRIED CHICKEN OF WINTER GAR
13676	JIFFY LUBE
13697	CVS PHARMACY
13707	DUNKIN DONUTS
13720	REDBOX
13730	CHASE BRANCH
13750	ACTIKARE
	B2 INTERNET MARKETING
	BEEF OBRADYS
	CELL CARE
	CURVES
	EAST GOURMET
	HAIR CUTTERY
	INJURYFONE
	JACKSON HEWITT
	JENNIFER DC BOURST PA
	KRUMS WORLD
	LUCKY STRAWS
	MGUNEN BINGH
	MY VAPOR LOUNGE LLC
	NAILS WEST LLC
	NIGHT LITE PEDIATRICS
	PUBLISHING SOTTO WEST POINT COMMONS
	PUBLIX
	REDBOX
	RENTACENTER
	THE DOLLAR STORE
	THE UPS STORE
13770	GOCHI SUSHI CAFE
	ITALIAN GARDEN
	PINCH A PENNY POOL PATIO SPA
	PINCHAPENNY
	THE JEWELRY CONNECTION
	TIJUANA FLATS
	TIJUANA FLATS 119 LLC
	VOLCANOS COFFEE BAR & ROASTERY
	WEST POINT COMMONS OP1 LLC
13795	ADVANCE AUTO PARTS
13855	AUTOZONE
	BENFICA INTERPRICE CORP
13905	SEA TOW CENTRAL FLORIDA LAKES
	WINTER GARDEN RV
13906	RECREATION WORLD INC
13987	EZ PAWN
13999	ENTERPRISE RENTACAR
14011	HARBOR FREIGHT TOOLS

DRAFT

Target Street	Cross Street	Source
✓	-	EDR Digital Archive

W COLONIAL DR 2017 (Cont'd)

14019 GOLDEN APPLE CUISINE
14023 MERLE NORMAN
14027 LITTLE CAESARS
PIPE DREAMS
14035 COUNTY OF ORANGE
DEPARTMENT OF MOTOR VEHICLES
14041 SUNSHINE SCHOOL UNIFORMS
14075 1 ACTION 7 DAY LOCK SERVICE
14100 LEISURE TIME RV
14101 WEST ORANGE INSURANCE AGENCY INC
14103 CNDN SERVICES
WINTER GARDEN FLORIST
14107 PARADISE BAR & GRILLE
14147 DOLLAR GENERAL STORE
14155 MARIONS COSMETICS
14159 AMERICAN SECURITY CONSULTANT
CNDN SERVICES
14163 CHARISMA BEAUTY SALON & HAIR STORE
14167 ROSIE NAILS SALON
14175 AMERA WINTER GARDEN
14187 DIRECT AUTO & LIFE INSURANCE
DIRECT AUTO INSURANCE
14195 BLUE 42 SPORTS GRILL
LA FRONCERA
14203 BMG TACTICAL
14207 ICC DESIGNS
14211 H&R BLOCK
14215 SUNCOLOR PAINTS
14219 DOLLAR DRY CLEANER
14221 CAPTAIN DS
14253 HYDE PARK MOBILE HOME PARK
14400 CHERYL OTT DSM
DYNAMIC ASSET SOLUTIONS LLC
STAGE STOP CAMPGROUND
14451 SOLOMONS AUTO BODY
14463 DEWITT EXCAVATING
14500 LEAKE, SADIE C
14520 GOLF CART ENTERPRISES
14580 BAN HOLDING INC
TEXACO
WINTER GARDEN TEXACO CAR WASH
14707 SEVERT BROTHER TREE FARM LLC
14748 AFTER HOURS FORMAL WEAR
MENS WEARHOUSE
MENS WEARHOUSE & TUX
14890 DELRIO, JAYNE E
14909 RELIABLE PEAT COMPANY
SOD SALES INC
14990 CIRCLE K
14991 VANSTEEN, ERIC A

DRAFT

Target Street	Cross Street	Source
✓	-	EDR Digital Archive

W COLONIAL DR 2017 (Cont'd)

15001 1 123 24 HR LOCKSMITH
7ELEVEN
REDBOX
15100 DOUGS OUTBOARD SERVICE
WEST ORANGE ROOFING INC
15122 COUNTRY GARDEN APARTMENTS
15124 CLARK, BRITTANY
COLEMAN, MICHAEL J
IVEY, DESTINY
KRUEGER, DONNA M
QUILES, PEDRO
15126 CANDELARIA, AMBER
DELVALLE, DOROTHY
DUNAYCZAN, ANGELA
LUGO, CHRISTOPER L
MONTALVO, LAURIE
PAGAN, ADIL
15128 ARROYO, GENEVA
BERRIOS, YARAIDA
DELELYS, KATHERINA T
FLEMMING, GERALDINE
JONES, BETTY
LEWIS, PANIACIA D
LOMAX, SOPHIA J
15130 FANOR, CYNTHIA
HOWARD, WILLIAM B
KIMBLE, PATRICIA
MIRANDA, WILLIAM
ORTIZ, ZAYDA
POTTER, JAMES K
ROGERS, JEANNETTE E
15132 HERSHMAN, VERA A
MARTINEZ, JACQUELINE F
RIVERA, ELI J
SANCHEZ, LUZ H
15134 HENDERSON, VICKIE
LYNCH, TRENARD D
MALIZIO, NICOLE M
MCLAMB, CLAUDINE B
OGLE, TINA L
PADILLA, ASHLEY
15136 DELACRUZ, WANDA
KERR, RHONDA S
PETIT, MARIE J
15138 BURNETT, ANDREA
FANNING, BARBARA A
GILBERT, ADRIENNE N
GRIFFIS, DANIEL
PABON, DAMARIS
SCOTT, LISA C

DRAFT

W COLONIAL DR 2017 (Cont'd)

15138	TORRES, RAFAEL R
	TURNER, DORALY
15140	BAILEY, JENELLE E
	CARTER, MELLISSA
	DESIR, NATHANEAL
	HOWARD, ARNITRA
	SCHIPPER, KAYLA L
	TRAN, DAWN M
15142	FAZIO, DAVID P
	FULLERTON, NILA M
	MADELEINE, S
	MARTE, ALISON
	WAZELA, BIBI K
15144	ALLOWAY, CYNTHIA M
	ASTACIO, SANAI A
	CANELA, FRANKLIN
	MCGREGOR, BROOKE L
	NEAL, CLARESSA S
	RAMSEY, MICHELLE
	SEISE, JOHN
15146	BARACALDO, NANESCHKA
	EVANS, SUZANNE V
	JAMES, DEVON
	LINDEMAN, DONN E
	PEDRAZ, LAURA
	SANCHEZ, ARAMIS
15148	ARRISON, LOIS B
	LOPEZ, ANDRES M
	PICORELLI, SHAYRALEE
	RIVERA, GERARDO
15150	NGONGA, KOMBE
	PEMBERTON, AKIM O
	PERKINS, GLADYS
	WRIGHT, ANNIE R
15152	CULBERTH, BRITTANY D
	FORD, LORETTA
	PARKS, WILLIAM E
	PITTS, GABRIEL C
	WILLIAMS, JAMES S
15154	FREDERICK, SHANE
	GORDON, MIKHAIL
	KANCELARIC, A
	NGUYEN, PHUC
	RODRIGUEZ, DAYLA
	SHONTESE, SEARS
	SLIFER, MICHELLE
15155	CENTRAL FLORIDA POSTAL CREDIT UNION
	UNITED STATES POSTAL SERVICEUSPS
15156	CROSS, TOMMY
	GOINES, MYRNA J

DRAFT

15156 PETERSON, DEXTER
RENNER, CHRISTI L
15158 HANSSEN, MLSKEY L
HILLIARD, TIM P
HORAHAN, MELISSA
SOTO, SASHA
15160 BURLEIGH, ERIN
ROLLINS, RITA R
TUTTLE, ARTHUR
YAU, ARTHUR C
15162 BICHAY, CHRISTI
GREEN, NANCY
GRIFFIN, CLYDE
KHAN, MOHAMED F
15164 BOYKIN, LILLIE M
BRUCE, MICHAEL
CURTIS, STACY
JOHNSON, DONNA
SMITH, VIRGINIA
15166 JONES, DEJOR
MOORLEY, EMERSON
ORR, CELENA S
STEWART, SONIA
TEKAMPE, E
15168 AUGUSTE, CASSANDRA R
GILBERT, LISA
HENDERSON, BOBBIE L
ORTIZ, RIVERA L
SOTO, ARTURO
VEGA, ELIZABETH
15204 COLONIAL HEALTHCARE
COLONIAL LAKES HEALTH CARE
15300 1PI & ASSOCIATES
ADAMS, MARK
ADKINS, JAMES L
ARTILES, BETSY
BAKER, LYNN H
BEEMAN, BRETT
BENTIL, GERALD
BERNIER, JOHN
BROWN, JOYCE
BUTLER, PATRICK N
CAMPBELL, ANDREW
CARLEY, MICHAEL K
CARPENTIER, CARLA
CASTROMAN, RAUL T
CAUDLE, BRITANY
COLON, VICTOR M
DIAZ, RAYMOND
DILLARD, SJOURNIA

DRAFT

Target Street	Cross Street	Source
✓	-	EDR Digital Archive

W COLONIAL DR 2017 (Cont'd)

15300 FIGUEROA, PERLA M
FOGLE, GEORGE A
GARCIA, JAIME
GRANDA, JAVIER
GRAVER, COURTNEY A
HAMMOND, ROBERT
HARP, JAQUALA
HARRISON, JORDAN
HOVSEPIAN, JOHN
JOHNSON, BILLIE D
KENNEDY, JAMES C
LANDIS, ROLAND A
LASALLE, ERNIE
LASCAIBAR, JACQUELINE M
LECAUSI, VIRGINIA A
LEE, JERRY L
LYTLE, GINA M
MALDONADO, JOHN
MARTIN, TONY A
MARTINEZ, ARTURO
MAXWELL, JULIUS T
METEVIER, PHYLLIS
MITCHELL, DIANA M
MOORE, MARVIN W
MULLETT, MARSHA A
MYRIE, MELFORD
NESTOR, DANIEL A
ORTIZ, EDGAR
PAGAN, CARMEN J
PALMER, DAVID J
PAPE, KELLEY
PEREZ, WALTER
RAMIREZ, OMAR V
REEVES, CORBY L
RIEGLER, KAREN D
ROBERTS, SHERRY
SERBEST, SERKAN
SERRANO, LUIS
SEXTRO, JAMES J
SHUPE, PATRICIA A
SIBITS, CYNTHIA A
SIMMS, JOHN
SINGH, MICHAEL
SISINNI, JACK J
SMITH, MEGAN
STRAIN, JOSEPH W
TAUNTON, SUSAN F
TAYLOR, RENEE
THURMOND, RANDALL
VALENTIN, LORI

DRAFT

Target Street	Cross Street	Source
✓	-	EDR Digital Archive

W COLONIAL DR 2017 (Cont'd)

15300 VANDERBURG, MICHAEL A
VICENZI, MARY A
WALKER, THOMAS B
WILDER, WINIFRED A
WINTER WOODS APARTMENTS
15668 THOMAS, JAMES M
15708 KUCERA, KURTIS
15992 FREE ESTIMATES AUTO GLASS
LAKE JOHNS MOTEL
LAKE JOHNS MOTEL EFFICIENCY APTS
16001 CUSTOM FACILITIES INC
SHED RENTALS
SUPERIOR SHEDS
16123 CHAMPIONS YAMAHA
PERFORMANCE ENGINEERING
PERFORMANCE MOTORSPORTS
16129 FOXY LADY UNISEX HAIR SALON
16131 LOCKSMITH
NEW START OPERATIONS GROUP
SRB PETORLEUM
SRB PETROLUM
16311 VALUE PLACE
16333 CHAMPIONS YAMAHA
16344 MARGROFF, TINA M
16405 BIG TOY STORAGE
16415 OAKLAND LUXURY DEPOT
16427 ULTIMATE AUTO SPORTS
17100 1 A1 L O C K SMITH
7ELEVEN
SUNOCO
17175 PALM CASUAL
PALM CASUAL FURNITURE
17469 ABC BUS SALES
ABC COMPANIES
MEGABUS SE LLC
17503 KANGAROO EXPRESS
LOCKSMITH
SUBWAY
17600 PRESTIGE AB MANAGEMENT CO LLC
17706 AIRETRONICS
PRESTIGE AIR CONDITIONING
17724 BENNETT, RANDLE L
17732 HARMON, GLENN E
17949 CREATIVE AUTO BOUTIQUE
PENSKE TRUCK RENTAL
TNT MARINE SERVICE

DRAFT

Target Street	Cross Street	Source
✓	-	EDR Digital Archive

W COLONIAL DR 2014

12100 BELLA ROOM LLC
12152 BADCOCK & MORE HOME FURNITURE
MATTRESS FIRM
12184 TREASURE
TREASURE TITLE
WEST ORANGECHAMBER OF COMMERCE
12189 MATHEWS, DANNY L
12200 1 ALPHA LOCK & KEY
ABNEY INSURANCE AGENCY
EQUITABLE TITLE OF WEST ORLANDO LLC
EXPRESS GLOBAL MEDICAL SERVICES
FLORIDA HOSPITALITY INSURANCE
HOPE HORIZON CO UNSELING C
IGENTI INC
INGRAM FINANCIAL GROUP
JOHN KOPELOUSOS
LLC FREIGHT
ORAL SURGERY CENTER & W ORL
PCER
PRIMERICA
STALNAKER & CLARK PA
TD BANK
TITLE OUTLET INC
WENCZAK BARBARA DR
12201 CAMPING
CAMPING WORLD
FIRST FLORIDA FINANCE
SUNCOAST RV
SUNCOAST RV WINTER GARDENORLANDO FL
12253 ALL BUS EXCHANGE
JONES BROTHERS TRANSPORT INC
12270 ALPHA & OMEGA CLEANERS
SHERWINWILLIAMS PAINT STORE
12273 PROPERTY DEVELOPMENT & MANAGEMENT IN
12291 CENTRAL FLORIDA MOTORS INC
12295 EVYS UNIQUE SECOND HAND STORE
12299 COLONIAL CARS INC
12304 HAVOLINE XPRESS LUBE
12307 TACO PALENQUE
12315 YOU WIN
12333 THE PAW SPA LLC
12345 DOT & BETTS DRIVE SERVICE
PRIME TRANSPORT & LOGISTICS
12348 BEVERLY
BEVERLY HILLS JEWELRY WATCH & LOAN
12351 THE HOUSE OF ADOBO
12363 JYK ENTERPRISES
12374 BUDGET TRUCK RENTAL WINTER GARDEN
HARVEY TRAILER SALES INC
SUNSHINE BRICK PAVERS

DRAFT

Target Street	Cross Street	Source
✓	-	EDR Digital Archive

W COLONIAL DR 2014 (Cont'd)

12375 NEW BREED CUSTOM CYCLES
12400 AUTO SALES OF WINTER GARDEN
WHEELS FOR SALE AUTO SALES & SERVICE
12403 ELECTRICOM
MAIN ST MOWER & GARDEN CE
MAIN STREET MOWER
12446 SIMPLY SELF STORAGE
12475 A&J CYCLES
BOBS AUTO REPAIR
RUSH PETERBILT HINO ISUZU UD TRUCK C
US TIRES IMPORT INC
12488 CONOLEY CITRUS PACKERS INC
12623 HARDWARE & MORE
RACEWAY
12650 ABC TRAILER RENTAL & TRUCKING CO
12664 LUXURY AUTOMOTIVE GROUP
ORLANDO AUTOMOTIVE GROUP
SOUTHERN TRUST AUTO GROUP LLC
12692 CIOCI AUTO SALES
12705 INDEPENDENCE RV SALES
12728 CLASSIC CAR WASH
12751 QUALITY HEALTH CARE CENTER
VITAS INPATIENT UNIT AT QUALITY HEAL
12788 ABSOLUTE PAWN & GUN
POUNDS MOWER & SUPPLY INC
12792 ADMIRALTY MODEL WORKS LLC
HORSE PLUMBING CRAZZY
JASMINES JEWELS
12793 CHEESESTEAK HOUSE THE
12800 WALKER BROTHERS MILLWORKS INC
WOODWORKS OF DISTINCTION
12801 WE ARE THE HARDWARE
12811 CAR STORE
12819 CAR STORE LIQUIDATORS
12822 ENVIROSOUTH TECHNOLOGIES INC
UNICA AUTO SALES
12857 ALLSTATE
MASSEY SERVICES
MICHELLE BUI ALLSTATE INSURANCE AG
12881 AUTONATION COLLISION CENTER WINTER G
COURTESY AUTO GLASS CENTER
12890 CHEVRON STATION WINTER GARDEN
MOBILE 1 LUBE EXPRESS
SURFSIDE LUBES LLC
WINTER GARDEN MOBIL
12901 FIRST COMMERCIAL BANK OF FLORIDA
12935 TUFFY TIRE & AUTO SERVICE
12939 ALL TRANSMISSION WORLD
12950 BOWERBANK INCOME TAX & ACCOUNTING
12961 DODGES CHICKEN STORE

DRAFT

W COLONIAL DR 2014 (Cont'd)

12961 DODGES MONEY CENTER
12962 EL TORITO SUPERMARKET
13001 CIRCLE K
HARDWARE PLUS
13023 BLACK CAR KEY LOCKSMITH
13024 GRIMES L A AGENCY REALTOR
13028 MONOGRAM SHOPPE
13032 ALPHA ARMY & NAVY WORLD
13050 CARQUEST AUTO PARTS
13054 365 HYDROPONICS
13062 CLARK TIRE & AUTO
CLARK TIRE & AUTOMOTIVE
13066 DAVES
13092 WINTER GARDEN ANIMAL HOSP
13100 KEENE R D
LAKE BUTLER GROVES INC
13105 GAR SHING REALTY
KMART
13178 JOWERS BATTERIES
13192 1ST CLASS AUTO SALES
GREENWAY MOTORS
13202 ALTERNATIVE TRANSMISSIONS BY JACK DE
JOINER GLENN & SON INC
NAPA AUTO PARTS
13207 1 2 3 EASY KEY LOCK REPAIR
13237 CASH STOP
13245 FIRST FLORIDA P AWN DBA CA
13246 COUNTYLINE ORNAMENTAL & TREE
13263 DOLLAR TREE
13275 CORDIA COMMUNICATIONS
GAR SHING REALTY CORP
13304 WENDYS
13309 TACO BELL
13312 1ST CHOICE DOOR & MILLWORK
ACCESS FLOOR SOLUTIONS LLC
HITECH DATA FLOORS
13320 KFC
KFC WINTER GARDEN
13327 DELUXE NAIL & SPA
13330 AUTO EXPRESS LINES INC
CRAIG MARTIN STATE FARM INSURANCE
MARTIN CRAIG A
MARTIN CRAIG A INSURANCE & FINANCI
MCCLELLAN JOSEPH J
MCCLELLAN JOSEPH J INSURANCE AGENCY
SOBER STEVEN J DMD
STATE FARM INSURANCE
13335 PENTHOUSE HOME FASHION
13337 MONTESSORI ACADEMY OF WINTER GARDEN
13340 KNUTH CONSTRUCTION

DRAFT

Target Street	Cross Street	Source
✓	-	EDR Digital Archive

W COLONIAL DR 2014 (Cont'd)

13340 KNUTH, C
MARK HAMMERSCHM IDT
MBSI
MORTGAGE & CREDIT CENTER
13347 MARCO TILE GALLERY
13350 CRESSMAN LAW FIRM
EXECUTIVE HEALTH
MAG TRAU
MAN LAW FIRM PA
SOUTH WEST PROPERTY MANAGEMENT FAX
SOUTHWEST PROPERTY MANAGEMENT
13355 BELLER CHIROPRACTIC OF FLORIDA
13360 ABSOLUTE
ACCOUNTING & TAX SOLUTIONS CPA
AMERICAN MUNICIPAL SECURITIES
RESORT TOURS & ACCOMMODATIONS
SJS PAINTING & WATERPROOFING
STUTSMAN SUSIE
USWA
WRIGHT, MICHAEL
13361 GREENBERG DENTAL
GREENBERG DENTAL & ASSOCIATES
GREENBERG DENTAL & ORTHODONTICS
13369 APPLIANCE DIRECT
13373 GAR SHING REALTY CORP
13375 SAVEALOT
13381 ADVANCE AMERICA CASH ADVANCE
THREAD & THRUM BOUTIQUE
13383 GOLDEN CHINA
GOLDEN CHINA RESTAURANT
13385 M&M TOBACCO
13387 VIVA WIRELESS
13389 MARIE SERRANO CORP
13393 FLOOR TO CEILING
13394 COUNTRY HOUSE RESTAURANT
13400 TIRE SUPER CENTER OF WINTER GARDEN I
13440 UHAUL
13494 MCDONALDS
13495 CHECKERS
HANDEX CONSULTING & REMEDIATION LLC
13500 BURGER KING
13501 1 & 24 BY 7 LOCKSMITH
NASHVILLE HARDWARE
13603 BUDGET INN & SUITES ORLANDO WEST
CHIT CHATS BAR & GRILL INC
IHOP
13607 BEST VALUE INN ORLANDO WEST
13620 VISION MOTORS INC
13632 PHILLIPS, WOODIE
13640 SANDOVAL LEONIDES DDS PA

DRAFT

Target Street	Cross Street	Source
✓	-	EDR Digital Archive

W COLONIAL DR 2014 (Cont'd)

13640 WEST OAKS COMMERCE PARK
13650 BELLA DENTE FINE DENTISTRY
CHAKRA SALON & SPA
MIGHTY MEN OF GOD
PRECISION MEDICAL GROUP
PRO HD SATELLITE
WEST OAKS COMMERCE PARK
13660 SWINSONS CAR CARE CENTER
13675 MARYLAND FRIED CHICKEN OF WINTER GAR
13676 JIFFY LUBE
SOUTHBAY LUBE INC
13697 CVS PHARMACY
13698 7ELEVEN
13707 GODFATHERS PIZZA
13720 WALGREENS
13730 CHASE
CHASE BANK
13750 ACTI KARE RESPONSIVE
AIMIEDEE INC
B2 INTERNET MARKETING
BEEF OBRADYS
BISHUNDAT, DEONARINE
BOURST JENNIFER DC PA
CELL CARE
COLOR WHEEL PAINTS & COATINGS INC
CURVES
DENNY, JOHN A
DIPPY, LEE K
EAST GOURMET
HAIR CUTTERY
K & M MOROCCO LLC
LUCK REALTY GROUP INC
NAIL WEST LLC
NAILS WEST
NIGHT LITE PEDIATRIC WINTER GARDEN
PROTECT PAINTERS OF WINTER GARDEN AN
PUBLIX
PUBLIX PHARMACY
RIVERS, CORNELL
THE DOLLAR STORE
THE UPS STORE
VICTORIA WINE & LIQUOR
WILLIS, MARY
13770 ASHLEYS PIZZERA II
ASHRY PIZZERIA II
GOCHI SUSHI CAFE
ITALIAN GARDEN
PINCHAPENNY
THE JEWELRY CONNECTION
TIJUANA FLATS

DRAFT

Target Street	Cross Street	Source
✓	-	EDR Digital Archive

W COLONIAL DR 2014 (Cont'd)

13770 TIJUANA FLATS 119 LLC
TIJUANA FLATS NUMBER ONE NINETEEN LL
WEST POINT COMMONS OP1 LLC
13795 ADVANCE AUTO PARTS
13815 GREEN, RON
13855 BENFICA INTERPRICE CORP
13905 CLIFTON, DORA E
LELAND, LARRY
PAGE, VERNON G
SEA TOW CENTRAL FLORIDA LAKES
WINTER GARDEN RV
13906 GIANT RECREATION WORLD
GIANT RECREATION WORLDWINTER GARDEN
13987 VALUE PAWN & JEWELRY
13999 ENTERPRISE
14000 NUTTER, JAMES
14019 GOLDEN APPLE CUISINE
14023 MERLE NORMAN
14027 PIPE DREAMS
14041 SUNSHINE SCHOOL UNIFORMS
14075 1 ACTION 7 DAY LOCK SERVICE
14100 LEISURE TIME RV
14101 WEST ORANGE INSURANCE AGENCY
14103 CNDN SERVICES
14107 PARADISE BAR & GRILLE
14147 DOLLAR GENERAL STORE
14155 MARIONS COSMETICS
14159 AMERICAN SECURITY CONSULTANT OF
14163 CHARISMA BEAUTY SALON & HAIR STORE
CLAIRTERBORG
14167 ROSIE NAILS SALON
14179 COUNTY OF ORANGE
14187 CASH REGISTER
DIRECT INSURANCE
14195 BLUE 42 SPORTS GRILL
LA FRONCERA
14207 LETS SKATE
14211 H&R BLOCK
14215 SUNCOLOR PAINTS
14219 DOLLAR DRY CLEANER
14221 CAPTAIN DS
14253 HYDE PARK MOBILE HOME PARK
14400 CHERYL OTT DSM
STAGE STOP CAMPGROUND
STREET, LARRY D
14402 CARVALLO, MARCIA
14440 ERNEST, PATRICIA
14451 SOLOMONS AUTO BODY
14463 DEWITT EXCAVATING
14500 LEAKE, SADIE C

DRAFT

Target Street	Cross Street	Source
✓	-	EDR Digital Archive

W COLONIAL DR 2014 (Cont'd)

14520 GOLF CART ENTERPRISES
14580 BAN HOLDING INC
ISTOP
TEXACO STATION WINTER GARDEN
WINTER GARDEN TEXACO CAR WASH
14621 SCHWARTZ, ELLIOT
14707 SEVERT BROTHER TREE FARM LLC
14748 MENS WEARHOUSE
14890 DELRIO, JAYNE E
14909 RELIABLE PEAT COMPANY
14990 CIRCLE K
14991 VANSTEEN, ERIC A
15001 1 123 24 HR LOCKSMITH
7ELEVEN
15122 COUNTRY GARDEN APARTMENTS
15124 BRANCHE, DANIELLE
FAISON, STEPHANIE L
MCPARLAND, CAROL J
QUILES, PEDRO
15126 DOLLAR, JOHN A
DUNAYCZAN, ANGELA
JONES, CHARLES A
MARTIN, MORGAN
SIMMONS, JENIECE S
15128 ARROYO, GENEVA
BERNADEAU, CONCHISE
DAVIS, JERALD L
DELELYS, KATHERINA T
HUEY, ALTON
JONES, BETTY
LO, JENNY
PAUL, DENECIA M
WAH, POWAH P
15130 CHILDERS, JOSHUA
CRESPO, ARTHUR R
KIMBLE, RONALD B
MIRANDA, WILLIAM
MOORE, SHARAVIA
RODRIGUEZ, DYMPHNA M
ROGERS, JEANNETTE E
WOEBER, MICHAEL S
15132 CHARDON, SYLVIA
CRESPO, YOLANDA
HERSHMAN, VERA A
MURRAY, CENITHIA A
PRAYTOR, LAVONIA F
SANCHEZ, LUZ H
15134 GRAY, LENZI
LYNCH, TRENARD D
MALIZIO, NICOLE M

DRAFT

W COLONIAL DR 2014 (Cont'd)

15134 MCLAMB, CLAUDINE B
POMAVILLE, MICHAEL J
SPEED, CASSANDRA
15136 JENKINS, AARON S
KERR, RHONDA S
MEERTENS, CRYSTAL S
SMITH, MEGGAN L
15138 BURNETT, ANDREA
FRIEND, LINDA S
GADD, DAVID J
HORTON, KEMLA C
JACKSON, K
RICHARDSON, CASSANDRA B
SMITH, JABARI L
TORRES, RAFAEL R
WOODS, SILAS C
15140 CLARK, HATTIE E
DAVIS, DELINA A
INFANTE, CESAR A
MCCANN, LAUREN D
ORTIZ, CIARA A
TORRES, JOSEPH A
15142 BERNDT, JOHN
FAZIO, DAVID P
FULLERTON, NILA M
HODAPP, WILLIAM
SHOWING, MADELEINE
15144 ALLOWAY, CYNTHIA M
JOHNSON, HAPPERLINE
MCGREGOR, BROOKE
SAINT, STEPHANIE L
SANTOS, SENIA
15146 BALDOCK, CHRISTOPHER R
EVANS, SUZANNE
JACKSON, AUNDRAY D
SANCHEZ, SHAKIRAH M
SHOCKLEY, DAVID J
15148 ALVARADO, SUSANA
LOPEZ, ANDRES M
WARD, DANATTIS
15150 AMERAL, ZACHARIA
COMAS, NILDA M
GOODMAN, CHRISTINA L
HULL, HENRIETTA B
REYES, LINDA
TOLSON, SARA D
15152 BENE, COLLEEN M
BHAGALOO, STEPHANIE
HEWETT, BEVERLEY N
15154 CRANE, FELICIA J

DRAFT

Target Street	Cross Street	Source
✓	-	EDR Digital Archive

W COLONIAL DR 2014 (Cont'd)

15154 FELLOWS, BIANCA R
HARDEN, DEMETRIUS M
LOPEZ, ANNA
WARREN, JOHN
15155 UNITED STATES POSTAL SERVICEUSPS
15156 CROSS, TOMMY
DONOFRIO, JOSEPH
ELAMIN, HASSN
MARLOW, JAMES
ORTIZ, JORGE P
PAROW, SHEILA M
PEDRAZ, LAURA
PEDRAZA, ALEJANDRO
PETERSON, DEXTER
STRICKLAND, RALPH L
WARREN, GARRY
ZIGLER, ANGELA M
15158 HANSSEN, MLSKEY L
HILLIARD, TIM P
HORAHAN, MELISSA
SOTO, SASHA
THURMAN, EVELYN N
15160 BURLEIGH, ERIN
DAVIS, REBECCA C
GORLEY, BARBARA E
NAYLOR, KAREN C
TUTTLE, ARTHUR
YAU, ARTHUR C
15162 AUSTIN, PHILLIP J
GRIFFIN, TARA R
PINSKY, DAVID D
RAMSARRAN, ROHINI
SOOKDEO, JENNIFER
15164 BOYKIN, LILLIE M
BRUCE, MICHAEL
DELMORAL, LUIS M
MARQUEZ, BERNARDO A
SMITH, VIRGINIA
15166 FINGLES, LAURA R
HOWE, FRANCES A
JERVIS, ALTHEA F
ORR, CELENA S
STEWART, SONIA
TEKAMPE, E
15168 BAKER, REBEKAH I
COTTRELL, JOSEPH A
GORDON, TOCARA
HENDERSON, BOBBIE L
15204 COLONIAL HEALTH CARE
COLONIAL LAKES HEALTHCARE

DRAFT

Target Street	Cross Street	Source
✓	-	EDR Digital Archive

W COLONIAL DR 2014 (Cont'd)

15300 ADKINS, JAMES L
ANDUJAR, ELBA I
BERNIER, JOHN
BOBECK, DAVID
BOTTOM, DEBBIE A
BRICE, JACKY
BROWN, JOYCE
CAMPBELL, WILLIAM G
CARLEY, MICHAEL K
CASTROMAN, RAUL T
CAUDLE, MELISSA B
CLARKE, CAROL L
COLON, VICTOR M
CUTSHALL, MATTHEW
DARLING, GARY D
DIAZ, RAYMOND
DORFMAN, SANDY
ENNIS, LEMOND A
ERAZO, LYDIA
FAGAN, TIMOTHY M
FOGLE, GEORGE A
FRERE, DIEUNER P
GARCIA, JAIME
GOODWIN, VINCENT
GUZMAN, JOSUE D
HAMMOND, ROBERT
HARP, JAQUALA
HARRIS, JOHN
HARRISON, JORDAN
HOVSEPIAN, JOHN
HUSTON, HOLLY
JENCKS, LOUIS F
JOHNSON, BILLY D
JUN, HEEWON
KENNEDY, JAMES C
KHAN, STEVEN T
LEE, JERRY L
LEININGER, SANDRA L
LEYNE, VIRGIL P
MALDONADO, JOHN
MARTIN, TONY A
MARTINEZ, MARIA
MAXWELL, KEITH
MOORE, MARVIN W
MORTENSOM, THOMAS C
MOSER, RYAN
NESTOR, DANIEL A
NGUYEN, PHUNG D
PAGAN, CARMEN J
PATINO, CARMEN

DRAFT

Target Street	Cross Street	Source
✓	-	EDR Digital Archive

W COLONIAL DR 2014 (Cont'd)

15300	PEREZ, WALTER
	POWELL, GARY
	RENNAKER, TERRI
	RENTAS, JESSICA
	RITCHHART, JOHN P
	ROBERTS, RUSSELL W
	ROBERTS, SHERRY
	SCHULTZ, CHRIS J
	SEXTRO, JAMES J
	SHUPE, PATRICIA A
	SIBITS, CYNTHIA A
	SIMMONS, EVANDA
	SINGH, MICHAEL
	SISINNI, JACK J
	STRAIN, JOSEPH W
	STURM, CLINT A
	TAMBINI, CHRISTINA
	TAYLOR, DAVID
	THOMES, MEREDITH L
	THURMOND, RANDALL
	VANDERBURG, MICHAEL A
	WALKER, THOMAS B
	WILDER, WINIFRED A
	WILLIAMS, DAVID
	WINTER WOODS APARTMENTS
	WOOD, REBECCA L
	YARN, LIONEL
15340	CAUSEY, G
15401	SMITH, ERIC M
15460	RAMIREZ, GEORGE
15650	OCCUPANT UNKNOWN,
15668	THOMAS, JAMES M
15708	REVELL, MICHAEL A
15922	HANCOCK, JAMES
15992	LAKE JOHNS MOTEL EFFICIENCY APTS
	MOORE, LARRY B
	SMITH RUSSELL JR
16001	SHED RENTALS
	SUPERIOR SHEDS
	WINTER GARDEN SUPERIOR SHEDS
	WINTER GARDENSUPERIOR CARPORTS
16123	PERFORMANCE ENGINEERING
	SOUTHERN HONDA
16131	KRISHNA PETROLUM
	LOCKSMITH
	SRB PETORLEUM
	SRB PETROLUM
16320	DELIS, MARGOT
16333	CHAMPIONS YAMAHA
16344	MARGROFF, TINA M

DRAFT

Target Street	Cross Street	Source
✓	-	EDR Digital Archive

W COLONIAL DR 2014 (Cont'd)

16360 GRIFFITH, ROBERT J
16405 BIG TOY STORAGE
CASUAL LINE CORP
16415 THURSTONS PREMIER AUTO CENTER
16427 ULTIMATE AUTO SPORTS INC
17100 1 A1 L O C K SMITH
SUNOCO
17175 PALM CASUAL
PALM CASUAL PATIO FURNITURE
17469 ABC BUS SALES
ABC COMPANIES
17503 KANGAROO EXPRESS
LOCKSMITH
17600 PRESTIGE AB MANAGEMENT CO LLC
17706 AIRETRONICS
17724 BENNETT, RANDLE L
17732 HARMON, GLENN E
SEIFERT, JACOB R
17748 HAYES, EMILY
17949 CREATIVE AUTO BOUTIQUE
PENSKE TRUCK RENTAL
TNT MARINE SERVICE

DRAFT

Target Street	Cross Street	Source
✓	-	EDR Digital Archive

W COLONIAL DR 2010

12100	PORTUGUESE AMERICAN CLUB
12152	BADCOCK HOME FURNITURE & MORE
12184	CHAMBER OF COMMERCE
	TREASURE TITLE INSURANCE INC
12189	MATHEWS, DANNY L
12200	ABNEY INSURANCE
	BERKSHIRE PROPERTY ADVISORS
	BRICENO HECTOR L DDS
	CAMELOT CUSTOM HOMES INC
	CAREER SHOP INC
	CONSENSUS FINANCIAL GROUP
	FREIGHT LLC
	INTERNAL MEDICINE
	JLS HEALTHCARE SOLUTIONS
	LEGAL STAFFING ADVANTAGE
	MERCANTILE BANK
	ORAL SURGERY CTR OF W ORLANDO
	PRIMERICA FINANCIAL SVC
	TITLE OUTLET INC
	YOUNG MONEY MEDIA LLC
12201	SUN COAST RV
	SUNCOAST RV WINTER GARDEN
12252	AZNAR, B
12253	ALL BUS EXCHANGE
	ARKANSAS BUS EXCHANGE
	SUNCOAST RV
12265	A YELLOW CAB & SHUTTLE SVC
	AAA YELLOW CAB & SHUTTLE SVC
	AIRPORT YELLOW CAB & SHUTTLE
12270	ALPHA & OMEGA DRY CLEANERS
	GLOBAL REALTY SVC OF CNFL
	SHERWINWILLIAMS
12273	PROPERTY DEVELOPMENT & MGMT
12291	CREATIVE TUNING
12295	PASSION INTERNATIONAL CHURCH
12299	COLONIAL CARS INC
12301	DESIGN WERX
	STIGMA TATTOO
12304	LUBE KING
12307	TACO PALENQUE
12315	L & B
12333	PAW SPA LLC
12339	XTREME BUSINESS CONCEPTS
12345	LAS AMERICAS INSURANCE INC
	PREFERRED SAND & GRAVEL INC
12351	HOUSE OF ADOBO
	WINGSOF WINTER GARDEN
12374	BUDGET TRUCK RENTAL
	HARVEY TRAILER SALES INC
12375	ALL PURPOSE INSURANCE

DRAFT

W COLONIAL DR 2010 (Cont'd)

12375 COMPUTER TROUBLESHOOTERS
12400 WHEELS FOR SALES BY OWNER
12403 B & C TIRE & AUTOMOTIVE
WESTPHAL H D
12446 SIMPLY SELF STORAGE
12475 RUSH TRUCK CTR
12488 CONOLEY CITRUS PACKERS INC
12623 RACE WAY 6815
12650 ABC TRAILER RENTAL & TRCKNG
12692 CIOCI AUTO SALES
12705 INDEPENDENCE RV SALES
12738 SCOOTERS CAR WASH
12751 QUALITY HEALTH CARE CTR
SELECT MEDICAL CORP
12788 ALL STATE BUILDING CONSTR CORP
POUNDS MOWER & SUPPLY INC
12792 LATIN CUPZ BARBER SHOP
LICENSE GIFT CARDS INC
SOLO ELEMENT
12793 AUTHENTIC NEW YORK PIZZA
BARBEQUE PLUS
BIG WHEELS DINER
12800 WALKER BROTHERS MILLWORKS INC
WOODWORKS OF DISTINCTION
12801 ROAD RUNNERS TRAVEL PLAZA LLC
S GILYARD TRUCKING
SOUTHERN PRIDE TRUCK STOP INC
12811 CAR STORE
12819 E Z FINANCE AUTO SALES
12822 ENVIROSOUTH TECH INC
12857 ALLSTATE INSURANCE CO
CENTRAL FLORIDA PHYSICIANS
MASSEY GREENUP LANDSCAPE SVC
MASSEY SERVICES PEST & TERMITE
ROBOT OF CENTRAL FLORIDA INC
12881 COURTESY COLLISION CTR
12890 HUNGRY HOWIES PIZZA
MOBIL 1 LUBE EXPRESS
WINTER GARDEN CHEVRON
12901 FIRST COMMERCIAL BANKFLORIDA
12935 TUFFY AUTO SVC CTR
12939 ALL TRANSMISSION WORLD
ATW TRANSMISSIONS
12950 FUTURE AUTOMATION
ORLANDO GETAWAY
WEST ORANGE COMPUTERS
12961 DODGES CHICKEN STORE
DODGES MONEY CTR
PARK OIL CO
12962 EL TORITO SUPERMARKET

DRAFT

Target Street	Cross Street	Source
✓	-	EDR Digital Archive

W COLONIAL DR 2010 (Cont'd)

13000 ALL SAVE AUTO RENTAL
ALLSAVE AUTO RENTAL
I K AUTO BROKERS INC
13001 CIRCLE K
13020 AAA SIGNS TO GO
DR INK
13023 AVC
13024 L A GRIMES AGENCY REALTORS
13028 EMBROIDERY STITCHES
MODERN LIGHTING
MONOGRAM SHOPPE
13032 ALPHA ARMY & NAVY WORLD
13050 CARQUEST AUTO PARTS
13054 STELLAR FLOORING CO
13062 CLARK TIRE & AUTO
13092 WINTER GARDEN ANIMAL HOSPITAL
13100 LAKE BUTLER GROVES INC
R D KEENE TRUST
13105 COLDWELL BANKER
GAR SHING REALTY
KMART
KMART PHARMACY
13178 JOWERS BATTERIES
13192 CAP WORLD TRUCK ACCES
13202 ALTERNATIVE TRANSMISSIONS
GLENN JOINER & SON AUTOMOTIVE
13207 BANK FIRST
MALUSO PAUL J MD
PEARSON DONALD E MD
13221 GOODWILL
13237 RENTACENTER
13245 BLOCKBUSTER VIDEO
13263 DOLLAR TREE
13275 CORDIA COMMUNICATIONS
CORDIA CORP
GAR SHING REALTY CORP
13304 WENDYS
13309 TACO BELL
13312 ASSOCIATED TRUCK INSURANCE SVC
P & G MECHANICAL INC
13320 KFC
13327 DELUXE NAIL & SPA
13330 A C BREVAN INC
AUTO EXPRESS LINES INC
JOSEPH J MC CLELLAN INS INC
SOBER STEVEN J DDS
STATE FARM INSURANCE
UNITED ATTRACTIONS ENTER INC
13337 MONTESSORI ACADEMYWINTER GRDN
13340 BERNIER GROUP

DRAFT

Target Street	Cross Street	Source
✓	-	EDR Digital Archive

W COLONIAL DR 2010 (Cont'd)

13340 CYPRESS FINANCIAL
CYPRESS SIGNS INC
HODGES, TAMRAH S
KNUTH CONSTRUCTION
LAKE ORANGE REALTY LLC
MBSI
MORTGAGE & CREDIT CTR
THOMAS F BERNIER & ASSOC
13350 A ACTION SPRINKLER SVC INC
A1 REALTY LLC
CRESSMAN LAW FIRM
JOHNSONLAUX CONSTRUCTION
MAN LAW FIRM PA
MORTGAGE FIRM OF AMERICA INC
MULLIGAN CONSTRUCTORS
13355 ST GERMAIN CHIROPRACTIC
13360 ABSOLUTE SECURITY
AMERICAN GENERAL FINANCE
CONSUMER MAGIC TRAVEL
INTERVAL MANAGEMENTCENTRAL FL
LUCK REALTY GROUP INC
REALTY & ACCOUNTING SVC
RESORT TOURS & ACCOMODATIONS
USWA
13361 GREENBERG DENTAL WINTER GARDEN
13367 BEALLS OUTLET
13373 C L PING CONSTRUCTIONS
13375 SAVEALOT
13381 ADVANCE AMERICA
13385 A TOUCH OF SUN TANNING
13389 DREAM CUTS
13393 FLOOR TO CEILING
13394 COUNTRY HOUSE RESTAURANT
13400 TIRE SUPER CTRWINTER GARDEN
13440 MAID PRO
PERSONAL MINI STORAGE
UHAUL CO
13494 MC DONALDS
13495 CHECKERS DRIVEIN RESTAURANT
HANDEX CONSULTING & RMDTN
13500 BURGER KING
13501 CITGO AT WINTER GARDEN
13520 SUN TRUST BANK
13603 AMERICAS BEST VALUE INN
CHIT CHATS BAR & GRILL INC
IHOP RESTAURANT
MEEHAN, LAURIE J
13620 VISION MOTORS INC
13640 SANDOVAL LEONIDES DDS
SANDOVAL, LEONIDES

DRAFT

Target Street	Cross Street	Source
✓	-	EDR Digital Archive

W COLONIAL DR 2010 (Cont'd)

13640 WEST OAKS COMMERCE PARK
13650 BELLA DENTE FINE DENTISTRY
13660 SWINSONS CAR CARE CTR
13675 MARYLAND FRIED CHICKEN
13676 SOUTHBAY LUBE INC
13697 CVS PHARMACY
13698 7ELEVEN
13707 BLIMPIE SUBS & SALADS
DUNKIN DONUTS
GODFATHERS PIZZA
13720 WALGREENS
13730 CHASE
13750 ADVISORS MORTGAGE GROUP LLC
ALDANA, MAGALY
BEEFOBRADYS
BOURST, JENNIFER
CURVES
DENNY, JOHN A
ERICKSON POINT INC
FITZPATRICK, ROBERT
GAHM, ORBRA
HAIR CUTTERY
JACKSON HEWITT TAX SVC
MEEHAN CAPITAL MANAGEMENT GRP
NAILS WEST
NATURE WORKS
NIGHT LIGHT PEDIATRICS
PARTY KING INC
PERRON, DANIELLE
PROFESSIONAL GROUP INC
PUBLIX PHARMACY
PUBLIX SUPER MARKET
STEP TWO
SUNDOG WIRELESS
SUNSHINE STATE SOLAR ENERGY
UNITY FAMILY CHIROPRACTIC
UPS STORE
VICTORIA WINE & LIQUOR
13770 AMERICAN PIE PIZZA
GOCHI SUSHI CAFE
JEWELRY CONNECTION
PINCH A PENNY
TIJUANA FLATS
VOLCANOS COFFEE BAR & RSTRY
WEST POINT COMMONS OP1LLC
13795 ADVANCE AUTO PARTS
13815 GREEN, RON
13855 BENFICA INTERPRICE CORP
13905 ANGEL FOOD MINISTRIES
GREEN, BETTY L

DRAFT

W COLONIAL DR 2010 (Cont'd)

13905 ORNER, KAREN L
PAGE, VERNON G
SEA TOW ORLANDO LAKES
WEBB, SHEILA M
WINTER GARDEN RV
YARBROUGH, TERRY
13906 GIANT RECREATION WORLD
13965 HOPPENSTEADT, MIKE E
13987 VALUE PAWN & JEWELRY
13999 ENTERPRISE RENTACAR
14000 NUTTER, JAMES
14019 GOLDEN APPLE CUISINE
GUACAMOLE MEXICAN CUISINE
14023 MERLE NORMAN COSMETIC STUDIO
14027 PIPE DREAMS
14041 SOUTHERN EXPOSURE STAINED GLSS
SUNSHINE SCHOOL UNIFORMS
14045 PARTY PLUS
14100 LEISURE TIME RV
LEISURE TIME RV PARTS & SVC
14101 WEST ORANGE INSURANCE INC
14107 ITALIAN GARDEN PIZZARIA
14135 D H GRIFFIN WRECKING CO
14147 DOLLAR GENERAL
14167 ROSIE NAILS SALON
14187 CASH REGISTER AUTO INSURANCE
14201 BARTON, STEPHANIE
14203 ALL KIND SVC
IBS PROPERTY MANAGEMENT
14219 EMERALD CLEANERS
14221 CAPTAIN DS SEAFOOD
14253 HYDE PARK MOBILE HOME PARK
14400 JONES RETAIL CORP
LAVOIE, CHARLES M
STAGE STOP CAMPGROUND
14402 CARVALLO, MARCIA
14440 ERNEST, PATRICIA
14451 SOLOMONS AUTO BODY
14463 DE WITT EXCAVATING INC
14500 OCCUPANT UNKNOWN,
14520 GOLF CART ENTERPRISES INC
14525 SPECTRA SITE COMMUNICATION INC
14580 UHAUL CO
WINTER GARDEN CITGO CAR WASH
14650 TCA DEVELOPMENT CO
14748 MENS WEARHOUSE
14811 SEVERT BROTHERS TREE FARM LLC
14890 SAN, FELIZ J
14909 RELIABLE PEAT CO
RELIABLE RAIL

DRAFT

Target Street	Cross Street	Source
✓	-	EDR Digital Archive

W COLONIAL DR 2010 (Cont'd)

14919	SUPERIOR SHEDS INC
14990	CIRCLE K
14991	OCCUPANT UNKNOWN,
15001	7ELEVEN
15100	DOUGS OUTBOARD SVC
15122	COUNTRY GARDEN APARTMENTS
15124	BRUSH, ANGELA J
	CORNELIUS, SHERYL
	MAHAIR, GAIL A
	MAPLES, DIANE M
15126	DOLLAR, DOROTHY N
	DUNAYCZAN, ANGELA
	MONTALVO, LAURIE
	SIMMONS, JENIECE S
15128	BERNADEAU, CONCHISE
	BHAGWANDIN, GANESH
	DELELYS, KATHERINA T
	GRIMMAGE, CAREY
	HAYNES, ANTWON L
	HUEY, ALTON
	STEWART, R
	TORRES, MELISSA
15130	CAMPBELL, LARRY W
	ROGERS, JEANNETTE E
	ROWE, ANTHONY G
	SMITH, ANNETY E
	WALKER, JENNIFER
15132	DIAZ, KAREN D
	FIGUERSON, LYNNETTE
	HOPKINS, THURMAN
	JONES, CHARLES A
	WILL, ELIZABETH A
15134	BRADFORD, BARBARA
	BRYANT, SHAWANE E
	GOSS, QUENTINA C
	HENDERSON, CASSANDRA
	LYNCH, TARIQ
15136	BRADY, JAMES
	CHEBALI, OMAR
	HARRIS, LUCILLE V
	PEAKE, JEFFREY A
	SILGUERO, ALVARO
	SMITH, BRIAN R
	YOUMAN, WANDA
15138	CABRERA-OLIVER, DEZERI C
	FLEURVIL, BERNICILE N
	GOLLETT, BESSIE L
	HOPKE, BRIAN C
	HORTON, KEMIA
	JACKSON, K

DRAFT

W COLONIAL DR 2010 (Cont'd)

15138 LEWIS, MICHAEL W
PULLIAM, DAWN G
WOODS, SILAS C
15140 CLARK, HATTIE
DIONNE, MARILYN R
SHERME, INDRAWETEE
SHIWNARAIN, ROOPNARAIN
THOMPSON, JENNIFER L
TORRES, IVIS W
15142 BERNDT, JOHN
FAZIO, DAVID P
FULLERTON, NILA M
LINVILLE, MICHELLE L
ROBERTS, WILLIAM
15144 ALLOWAY, CYNTHIA M
JOHNSON, HAPPERLINE L
LOPEZ, JUANA M
NEAL, CLARESSA S
PAUL, DENECIA
SERRANT, GUILLERMO C
15146 DUNCAN, CRYSTAL
GUERRA, ANGEL
LINDEMAN, DONN E
PALACIOS, ANDRES
STONE, DERRICK G
15148 COLLINS, JOAN Y
DEXTER, KATRINA
LINAN, VENUS
LOPEZ, ANDRES M
OTTEY, VERONICA
15150 FORDHAM, LEE R
LEITH, HENRY R
LEWIS, ANTHONY
MERCHANT, TRACEY
OCONNOR, LON
PIERSON, JANET S
15152 BOND, JAMES A
HOLDER, LAURA L
ORCUTT, TARA
15154 ADAMSON, SANDRA L
CONNOLLY, WILL
GREER, TRACY
MELENDEZ, LUIS E
MOORMAN, ROBIN
WARD, KATRINA L
15155 CENTRAL FLORIDA POSTAL CU
15156 BARRI, ROBERT
DONOFRIO, JOANNE M
HABACH, LOBABA
15158 BRITO, ESTHER

DRAFT

W COLONIAL DR 2010 (Cont'd)

15158 DURANT, LARRY J
FREEMAN, ASHON J
SALVATI, LEWIS I
SOTO, SASHA
15160 MACDONALD, DEBORAH J
PERRY, GREGORY S
15162 DONAGHY, JAMES P
HOLLENBECK, VALERNE
LEBLANC, TIM
LENTZ, ERIC
LOVE, JOSH L
15164 BERGER, KIMBERLY
CANTO, CLARA
GOMEZ, DAVID R
GORDON, R
TERWILLIGER, JASON R
15166 CALDERON, CALLOTA
HOWE, RICK L
KITCHENS, CRYSTAL
MOORLEY, EMERSON
ORR, SELINA S
WHITMAN, THOMAS E
15168 ENRIQUEZ, BETTY
GODINEZ, JUAN
GRIFFIN, DENISE A
15204 COLONIAL LAKES HEALTH CARE
15300 ADKINS, JAMES
ALMOND, MEREDITH
ALSONSO, ROSANNA
BARRINGTON, STEPHANIE M
BOHANNON, CATHY
BROOKS, ARTHUR W
CAGE, HEATHER M
CARLEY, MICHAEL K
CASTROMAN, RAUL T
CAUDLE, MELISSA B
CHAGARIS, JOHN M
CHAPMAN, SHERRI A
CHRISTY, LISA
CLARK, CAROL L
COLBERT, ROSA
CORDERO, KATTIA E
DARLING, GARY D
ENNIS, LEMOND A
FELIX, AMBER
HARRIS, LAVONYA
HOWE, DALE
KENNEDY, HELEN A
LASALLE, ERNIE
LEYNE, VIRGIL

DRAFT

Target Street	Cross Street	Source
✓	-	EDR Digital Archive

W COLONIAL DR 2010 (Cont'd)

15300	LUKENS, WILLIAM
	MOORE, MARVIN W
	MORRIS, CHRISTOPHER
	NEONOVER, RICHARD
	NORMAN, ALMA L
	PAREDES, HERMENEGILDO
	PTASZYNSKI, HEATHER L
	RHODAN, ELAINE E
	ROCKEFELLER, PATRICIA M
	ROTHSTEIN, FRED
	ROWE, CAROLYN
	SIBITS, CYNTHIA A
	SKEE, AIMEE J
	SMITH, ROSEMARY C
	THOMAS, JASPER
	TORRES, ALBERTO
	VANDERBURG, MICHAEL A
	WILDER, WINNIE
	WILSON, BRIANNA
	WINTER WOODS APARTMENTS
15340	CAUSEY, G
15400	TUCKER, RICHARD J
15401	KRAMER, DAVID A
15551	ROSS, CATHERINE E
15567	ROSS GROVE SVC
15650	OCCUPANT UNKNOWN,
15668	OCCUPANT UNKNOWN,
15708	REVELL, MICHAEL A
15922	HANCOCK, S
15992	BUTLER, CHRISTOPHER S
	CARDWELL, ALTON
	LAKE JOHNS MOTEL EFFICIENCY
16001	SMITHBILT INDUSTRIES INC
16123	PERFORMANCE MOTOR SPORTS
16131	OAKLAND CENTRE CHEVRON
16135	METABOLIC BALANCE
16251	ESPINOSA, JORGE E
16333	CHAMPIONS YAMAHA
16344	MARGROFF, TINA M
16345	HARBOR FEDERAL SAVINGS BANK
16360	GRIFFITH, ROBERT J
16405	BIG TOY STORAGE
	LANGLEY CORPORATE INVESTMENT
16427	ULTIMATE AUTO SPORTS INC
17100	SUNOCO
17175	PALM CASUAL PATIO FURNITURE
17469	ABC CO
	SARDO BUS & COACH UPHOLSTERY
17503	KANGAROO EXPRESS
	SUBWAY

DRAFT

Target Street	Cross Street	Source
✓	-	EDR Digital Archive

W COLONIAL DR 2010 (Cont'd)

17540 CENTURY MONITORING SYSTEMS INC
17600 FISHEL CO
17706 AIRETRONICS INC
17724 BENNETT, RANDLE L
17732 SEIFERT, ROBERT E
17748 HAYES, GEORGE M
17949 R E EMERY & ASSOC

DRAFT

Target Street	Cross Street	Source
✓	-	EDR Digital Archive

W COLONIAL DR 2005

12152 BADCOCK HOME FURNISHING CENTER
12184 CHAMBER OF COMMERCE WEST ORANGE
PATRICIA AHRENDT FINANCIAL
TREASURE TITLE INSURANCE SERVICE INC
12189 MATHEWS, DANNY L
12200 ABNEY INSURANCE AGENCY
ADASTRA PORTFOLIO SERVICES INC
AMERICAN CONTAINER
CAREERSHOP INC
CLOVERLEAF LAND DEVELOPMENT CO LLC
ENCORE PRODUCTS INC
FORMOSA GOLD INC
GRUVECO DEVELOPMENT CO
IGENTI
KELU CORP
LEK DIRECT INC
MCCALL, RANDALL E
MEDTEXX MEDICAL CORP
PAIN CARE FIRST
PAINCARE REAL ESTATE ADVISORS INC
PROPERTY DEVELOPMENT & MANAGEMENT IN
RAYMOND JAMES FINANCIAL SERVICES INC
RAYMOND, JAMES F
REALTY CONNECTION LLC
ROSEY RENTALS L P
SHERIDAN ENTERPRISES GROUP
TIDALWAVE DISTRIBUTORS LLC
WORLEY, MICHELLE
12201 LUKE POTTER DODGE INC
SUNCOAST RV
12252 AZNAR, B
12253 AMERICAN BULK T
12256 AUTO EXPRESS
12257 DMP AUTO
12270 ALPHA & OMEGA DRY CLEANERS & LINEN M
ALPHA AND OMEGA VALET SERVICE
CENTRAL FLORIDA CATERING
GLOBAL REALTY SERVICES INC
SHERWIN WILLIAMS CO
12272 HOME DETAILERS
12287 HOME DETAILERS PAINTING INC
12291 SPEED LAB
12299 DANIEL PAINTING SERVICES
FOR KIDS SAKE FOUNDATION INC
12301 DESIGN WERX
PREMIER AUTOMOTIVE GROUP
SPECIAL EFFECTS HAIR CLRSTS
12304 LUBE KING
12307 SOBIKS OF WINTER GARDEN
12315 ACCUMEN MANAGEMENT SERVICE

DRAFT

W COLONIAL DR 2005 (Cont'd)

12315 AUTO EXPRESS LINES
DISH NETWORK DIRECT TV
12333 MASTERS UNLIMITED INC
12339 LOW CARB HUT
MSERVICES
PREFERRED SAND AND GRAVEL
12345 DOT & BETTS DRIVE SERVICE
12348 SAE YUNG INC
WOODIES RESTAURANT
YONG HAN INC
12351 THE HOUSE OF ADOBO
12363 WINGS N THINGS INC
12374 HARVEY TRAILER SALES INC
12375 COMMERCIAL INSURANCE SERVICES
12403 BC AUTOMOTIVE CENTER
CAP WORLD
TRUCK ACCESSORIES SUPER CENTER
12446 CITRUS SYSTEMS INC
PEST MANAGEMENT SERVICES INC
12475 ORANGE COUNTY TRUCK & TRLR
PETERBILT
RUSH TRUCK CENTERS OF FLORIDA INC
12488 CONOLEY CITRUS PACKERS INC
CONOLEY FRUIT HARVESTER INC
12650 ABC TRAILER RENTAL & TRUCKING CO
12664 LAWN POWER & EQUIPMENT INC
12692 CIOCI AUTO SALES
CPS OF ORLANDO
12750 A MR AUTO INSURANCE
12751 QUALITY HEALTH CARE CENTER
REHABILITATION ADVANTAGE
REHABWORKS INC
12788 DUPONT FURNITURE OF ORLANDO INC
12793 RESTAURANT EL KORA DE MICHOACAN INC
12800 WALKER BROTHERS MILLWORKS INC
WOODWORKS OF DISTINCTION
12801 PETES TRUCK AND TIRE
SOUTHERN PRIDE TRUCK STOP INC
12811 CAR STORE
12822 WEST OAK AUTO SALE INC
12857 1ST LIBERTY FUNDING
ALLSTATE INSURANCE CO
BUI ENTERPRISES INC
GREENUP LAWN TREE & SHRUB CARE
LIBERTY HOME SALES INC
MASSEY SERVICES INC
RAMKO TRAVEL & TOURS INC
RAMKO TRAVEL AND TOURS INC
ROBOT INC
SOUTHERN STAR FINANCIAL CORP

DRAFT

Target Street	Cross Street	Source
✓	-	EDR Digital Archive

W COLONIAL DR 2005 (Cont'd)

12881 AUTOMATION
COURTESY COLLISION
12890 HUNGRY HOWIES PIZZA & SUBS
WINTER GARDEN MOBIL
12900 SHIRLEYS ANTIQUES
12901 FIRST COMMERCIAL BANK OF FLORIDA
12928 A1 LENDING INC
APEX LENDING LLC
I K AUTO BROKERS INC
IK AUTO SERVICES INC
12935 TUFFY AUTO SERVICE CENTERS
12939 ALL TRANSMISSION WORLD
12950 FUTURE AUTOMATION
ORLANDO REALTYMAX
WEST ORANGE COMPUTERS
12961 DODGES MONEY CENTER
12962 CHINA JADE BUFFET
CHINA KING BUFFET
CHINA KING RESTAURANT INC
13000 NEW CAR TRADES
13001 CIRCLE K STORES
13020 DR INK INC
13023 AMERICAN JET SPRAY INC
AUDIO VISUAL COMMUNICATION INC
AVC INC
13028 MONOGRAM SHOPPE
13050 CARQUEST WINTER GARDEN
13054 CENTRAL FLOORING INC
13062 CLARK TIRE & AUTOMOTIVE INC
13092 WINTER GARDEN ANIMAL HOSPITAL
13100 KEENE R D OFFICE
LAKE BUTLER GROVES INC
13105 BIG KMART
COLDWELL BANKER
KMART STORES
ORANGE AUTO SERVICE
READERS MARKET
13192 WEST ORANGE AUTO SALES
13202 ALTERNATIVE TRANSMISSIONS BY
GLENN JOINER & SON INC
13207 BANKFIRST
SOUTHERN STEWART TITLE
SOUTHERN TITLE COMMERCIAL DEPT
13237 RENTWAY
13245 BLOCKBUSTER VIDEO
13246 JOHN DEERE LANDSCAPE
13263 DOLLAR TREE STORES INC
13275 GAR SHING REALTY CORP
13309 TACO BELL
13312 GOLD MECHANICAL SERVICES INC

DRAFT

Target Street	Cross Street	Source
✓	-	EDR Digital Archive

W COLONIAL DR 2005 (Cont'd)

13312 KELZER CONCRETE CUTTING INC
THE ALL OF CENTRAL FLORIDA INC
13320 KFC
13330 JORGENSEN CONTRACT SERVICES
MCCLELLAN JOSEPH J INSURANCE AGENCY
MCCLELLAN, JOSEPH J
SOBER STEVEN J DMD
STATE FARM / MCCLELLAN JOSEPH J INSU
13340 AONGHOUS IMPORTS INC
CYPRESS FINANCIAL
GOLDEN DOLPHIN VILLA
KNUTH CONSTRUCTION CO INC
METROPOLITAN CONSTRUCTION MANAGEMENT
MODULAR BLDNG SYSTM INTRNTNL
MODULAR BUILDING SYSTEMS INTER
N W 4TH STREET LLC
NW 4TH STREET LLC
ORANGE WORLD REALTY INC
SAMUEL THOMPSON BUILDING MAINTENANCE
SOUTHERN LIVING SUNROOM
THE BERNIER GROUP INC
13347 RIGO TILE FACTORY DIRECT
13350 ALTA DEVELOPMENT
ALTA DEVELOPMENT GROUP INC
JOHNSON LAUX CONSTRUCTION LLC
RAM MASONRY CORP
RESTRONICS SOUTHEAST LLC
13360 AMERICAN GENERAL FINANCE
AMERICAN GENERAL FINANCIAL SERVICES
BLUE RIBBON VILLAS INC
DENTON, M
SUN ACUPUNCTURE & HERBAL CLINIC PL
13361 GREENBERG DENTAL ASSOCIATES
U C P CHILD DEVELOPMENT CENTERS
13367 BEALLS OUTLET 441
SEARS ROEBUCK
13373 WEBBS ANTIQUE MALL
13394 COUNTRY HOUSE RESTAURANT
13400 KAYO OIL CO
TIRE SUPERCENTER
U HAUL CO
URS CORP
13440 AIR FIRST COOLING & HEATING
BRITTON, RANDY D
ELDRIDGE, JENNIFER
HURLBUT, TODD E
MCCLAIN, JAMES P
PERSONAL MINI STORAGE INC
SUCCESS VISION INC
TRUST NETWORK CONSULTANTS LLC

DRAFT

W COLONIAL DR 2005 (Cont'd)

13440 WEBSTER GROUP LLC
13494 BAM B ENTERPRISES OF CENTL FLA
13495 HOLDINGS LLC
13500 BURGER KING
13501 WINTER GARDEN CHEVRON
13603 BEST VALUE INN AT WINTER GARDEN INC
BEST WESTERN WINTER GARDEN EXCLSVE
CHIT CHATS BAR & GRILL INC
IHOP 36 142
13607 BEST VALUE INN
13620 VISION MOTORS INC
13660 SWINSONS CAR CARE CENTER
13675 HIGLE, BRUCE J
MARYLAND FRIED CHICKEN OF WINTER GAR
13676 JIFFY LUBE
13697 SCHERER CONSTRUCTION
WOLF JUNCTION OF FLORID INC
13705 SUNNY DAZE TANNING
13720 WALGREEN DRUG STORES WINTER GARDEN
WALGREENS PHARMACY # 3989
13730 WASHINGTON MUTUAL BANK
13750 ABELARD CONSTRUCTION FLORIDA LLC
ABELARD CONSTRUCTION FLRD LLC
ASIAN BISTRO BUFFET INC
BEEF O BRADYS
CENTURY 21
CREATIVE HAIRDRESSERS
DOLLAR N SENSE
FRANCIS DANIELS INC
HAIR CUTTERY
NAIL WEST
NATURE WORKS
PREFERRED OFFICE SOLUTIONS INC
QUEST INTERNATIONAL LLC
SUNDOG INC
SUNDOG WIRELESS
SUNDOG WIRELESS WINTER GARDEN
SUNNY DAZE TANNING AND MASSAGE
TALENT EXPRESS
TERRIE ANN PRODUCTIONS
THE UPS STORE # 4491
VICTORIA WINE & LIQUOR
VICTORIA WINE & LIQUOR TOP CRO
13795 DISCOUNT AUTO PARTS
13815 GREEN, RON
13855 COUNTRYTIME SWINGS
13905 BEARS BIKERS OUTLET
GIANT RECREATION WORLD OF ORLANDO
ORLANDO WINTER GARDEN CAMPGROUND LLC
RICHEY, HENRY

DRAFT

W COLONIAL DR 2005 (Cont'd)

13905 RICO LIZABETH S
VANDERWIST, STEVEN
13906 RECREATION WORLD INC
13950 MAX JUDY & ASSOCIATES REALTY INC
13961 PARK OIL CO
13965 HOPPENSTEADT, MIKE E
13987 VALUE PAWN & JEWELRY
13999 ENTERPRISE RENT A CAR
14019 CHIMIS INC
14023 MERLE NORMAN COSMETICS
14027 PIPE DREAMS
14035 ECKERD PHARMACY
14101 ELIZABETH GARCIA
FLORIDA FLOOD INSURANCE AGENCY
NATIONWIDE INSURANCE C INC
WINTER GARDEN INSURANCE AGENCY INC
14103 AERUS ELECTROLUX
AERUS LLC
ARUS ELECTROLUX
ROTECH OXYGEN & MEDICAL EQUIPMENT
14107 ASHRYS PIZZERIA INC
14115 SOUTHERN STND GLASS SPLS INC
14159 FARM BUREAU INSURANCE
14163 JEWELRY CONNECTION THE
14187 CASH REGISTER AUTO INSURANCE
14195 BENCHWARMER INC
BENCHWARMERS SPORTS BAR
14201 BARTON, STEPHANIE
14203 ALL KIND SERVICES
IBS PROPERTY MANAGEMENT INC
VELLA INC
WESTMONT REALTY SERVICE INC
14207 BEALLS
14211 H & R BLOCK
14219 EMERALD CLEANERS
14221 CAPTAIN D S SEAFOOD RESTAURANTS
14253 HYDE PARK COMMUNITIES INC
HYDE PARK MOBILE HOME PARK
14400 CHAPPEL, MARGARET
KENTS HANDYMAN SERVICES INC
LARRY TAYLOR FURNITURE SALES
STAGE STOP CAMPGROUND
WENGATZ, NEAL E
14451 SOLOMON ENTERPRISES INC
14463 DEWITT EXCAVATING INC
SANDHILL COMMONS PROPERTY OWNERS A
14500 FREEPORT INTERNATIONAL
OCCUPANT UNKNOWN,
14650 JHS DEVELOPMENT INC
JHS MORTGAGE LLC

DRAFT

W COLONIAL DR 2005 (Cont'd)

14650 PRISTINE FLORIDA PROPERTIES
14748 AFTER HOURS
AFTER HOURS FORMAL WEAR
MITCHELS CLEANERS
14890 RODRIGUEZ PAINTING INC
S & E AUTO REPAIR INC
WILSON, JOHN
14909 RELIABLE PEAT CO
SUPERIOR SHEDS
14919 SUPERIOR SHEDS INC
14990 CIRCLE K
14991 ALTERNATIVE TRANS JACK DEMPSEY
GENES RADIATOR SHOP
HIGHWAY USA INC
READY MARKET
15001 7 ELEVEN 32749
15122 COUNTRY GARDENS APARTMENTS
15124 BEAM, JOHN J
BRUSH, ANGELA J
GIITTINGER, DENNIS
GROSRENAUD, EULALIE A
MAPLES, DIANE M
PIERCE, G
QUILES, PEDRO
ROSADA, MARIA
ROYER, JOHN L
STAEHLER, JENNIFER D
15126 BARFIELD, AIMEE M
DOLLAR, DOROTHY N
DUNAYCZAN, ANGELA
ORNSTEIN, SAMUEL
PAVONI, CHRISTINE
15128 ABRAHAM, ZENA D
BHAGWANDIN, GANESH
DELANEY, DANIEL
FUSCO, VALERIE
HEY, NADINE
HUDDELSTON, E
JULIEN, ADRIAN
LUGO, LESLIE
OCALLAGHAN, RYAN P
SIMMONS, EVANDA
STEWART, R
15130 ANGELL, A
BOCCHINO, RUSSELL J
BOLTON, CHRISTI
BROOKS, RYAN M
CLARKE, VERNA
LEECH, JOHN N
MARTIN, CAROL H

DRAFT

Target Street	Cross Street	Source
✓	-	EDR Digital Archive

W COLONIAL DR 2005 (Cont'd)

15130 SKILES, DAVID K
WALKER, JENNIFER
WEIGERS, HENRY
15132 BURTIS, ERIC
CANONE, BARBARA
CRESPO, OMAYRA
HERNANDEZ, MARIA C
HOLLEY, TALISA
HOLT, DENNIS
HOLT-DENNIS, LESLIE
MALAVE, MANUEL
NELSON, LISA M
OGLE, E
SANCHEZ, LUZ H
15134 CHANNELL, LAURIE A
MALIZIO, NICOLE M
MCGILL, L
ORTIZ, C
PARSONS, ROBERT E
PERSAUD, NERAJ
RAMSUCHIT, STEPHEN
SHIVER, I
15136 ALZAMORA, HECTOR
CHAINEY, CHERYL A
CINTRON, EFREN E
EASTMAN, ROBERT
ICKES, BRANDON C
ISOM, GLORIA
MATHIS, EMILY
PEREZ, LUI
ROWE, ALRICK
SHANKLE, CHRISTOPHER M
STOCKLEY, REBECCA
15138 ADKINSON, DOUGLAS B
ANDERSON, ROBBIE E
CARROLL, FREDDIE
COLLIER, W
GOLLETT, BESSIE
GOMEZ, MICHELLE
HERNANDEZ, LILY
LEON, GLORIA L
MADDEN, JIMMY
MULLEN, KAWAI
TORRES, RAFAEL
WESTON, COURTNEY
WOODS, SILAS C
15140 DOSS, JASON W
FIGUEROA, MARK C
GONZALES, CARELIS
GONZALEZ, OMAR

DRAFT

Target Street	Cross Street	Source
✓	-	EDR Digital Archive

W COLONIAL DR 2005 (Cont'd)

15140 HAMRICK, LACEY R
NUNEZ, L
OAKES, KEITH
PRICHARD, BOBBIE J
SHALLANBERGER, C
15142 FOSTER, WILBUR R
HART, HEATHER
KING, ADRIENNE
LAWRENCE, LESLIE
LINVILLE, MICHELLE L
MASSINI, JUDITH A
POZZIE, NETTIE C
PRICE, STEVEN M
RICHARDS, JILLIAN
15144 BETHUNE, NEVILLE
CANNON, KIMBERLY
CASEY, CHRISTINE R
FURTADO, RA
HOLINGSWORTH, KIMBERLY
MIRANDA, ANDRE W
RAMSEY, MICHELLE K
SAMSON, JOAN
15146 BROWN, TAMICKA D
RAMOS, MILDRED
RUMSEY, CAROL W
TANG, MARCILA C
15148 ALVARADO, JOSE
BERNARD, HILARY
COLLINS, JOAN
DOSS, MICHAEL R
HENDRICKSON, GREGG W
HERNANDEZ, GUADALUPE
LOPEZ, TANA K
MARRERO, CLARA
MORGAN, LINDA
PRATER, CHRIS
PUERTO, V
SEYMOUR, JOY
15150 ARAUJO, JUAN
BABUL, N
BAKER, J
COMAS, NILDA
DUKES, DAVID L
GUADLUPE, E
LONG, M
LOPEZ, C
MULLINS, NATHAN
ORTIZ, GLADYS
OVILMA, W B
PINSKY, S

DRAFT

W COLONIAL DR 2005 (Cont'd)

15150 POLLARD, LATONYA
SANTIAGO, MARILYN
SCHAFFER, K L
SMITH, JUDY
15152 CASEY, ANGELA
GARCIA, JOSE
GONZALES, GAMALIEL
GORDON, AL
HOLDER, LAURA L
JONES, EMILY
KHAN, IJLAL
MEJIAS, HECTOR
ORCUTT, TARA
OZMENT, BETTY
PABON, DAMARIS
RIVERA, NORMA
SANTIAGO, J
VANHOOZER, STACI L
VAZQUEZ, LUIS
VEGA, PABLO
15154 ANDERSON, NORRIS
FIGUEROA, ONIBAG
GONZALEZ, JACQUELINE
HAMILTON, ALEXANDER A
MCGAW, FRANCIS
RIVERA, LUISA
SANTOS, EDDIE
VALENCIA, FELIX
15156 DAVIS, DEBRAH
DELAROCHA, MICHELLE
DONOFRIO, JOANNE M
ORTIZ, JORGE P
PALMISANO, ALBERT J
SUTTON, MARIA
TIDO, W
WALKER, ERIN
ZIGLER, ANGELA
15158 BABBA, LINDA J
BIGLER, ELLIOTT
LICHER, KELLY M
MASSEY, REGINA
PAGE, EVELYN W
RARBARAN, BRYAN
SALVATI, LEWIS I
SIMMONS, RACHEL M
SOLOMON, JACOB
UNIT 103
15160 AIRES, S
DODDS, LEON
GROH, JAMES

DRAFT

Target Street	Cross Street	Source
✓	-	EDR Digital Archive

W COLONIAL DR 2005 (Cont'd)

15160 HARMAN, ANGELA L
MACDONALD, DEBORAH J
TOOLE, THOMAS
WILLIAMS, RHONDA

15162 BROWN, REGINA
DIAZ, SILVINA
EVANS, SHARMAN
GARCIA, LEDA
GARRETT, H
GLENN, GREGORY E
KELLUM, M
KHAN, M
LEAK, TIM R
LINARES, JOSE
OLSWFSKI, JESSICA
THOMPSON, RON
VASQUEZ, LINDA
YOUNG, T

15164 DECICCO, MICHELINA
DELUCA, DANTE E
HESTER, AMANDA L
HYMAN, SHERRY
LANDA, FELIPE B
ORTIZ, ESTELA
PAYNE, CARL
ROBERTS, DAVID J
SHAW, S
TERRELL, C
TERWILLIGER, JASON R
WILLIAMS, CARMELA D

15166 BEAM, JOHN J
BRYAN, CHRIS
FULPHER, WILLIE D
HOWE, RICK L
MARTINEZ, HAYDEE
MUNOZ, CARLOS
PARKER, TAMMY M
PEREZ, MILAGROS
TORRES, JUDITH
WU, KUANG

15168 BALL, S
DAVIS, LACEY
FORSYTHE, OLGA
GRIFFIN, DENISE A
JACKSON, MELISSA
KELLEY, LINDSEY
LAMBERT, EMILIO
PARADISE, DEVIN
POSTEN, J
SMITH, NATASHA M

DRAFT

Target Street	Cross Street	Source
✓	-	EDR Digital Archive

W COLONIAL DR 2005 (Cont'd)

15168 YEE, JOO H
15204 AEGIS THERAPIES
COLONAIL LAKES HEALTHCARE
WINTER GARDEN HEALTH CARE ASSOC
15300 ADELSON, SHIRLEY
APTHORP, MARY
ARMATTI, SCOTT
ARZUAGA, FELIX
BAILEY, WILLIAM
BARFIELD, SCOTT
BEAGLE, MERRIAM N
BEASLEY, RANDY
BEAUPRE, D
BEERS, DOUGLAS C
BLAKE, M
BOWMAN, J L
BROWN, ALEX
BRYANT, MELISSA A
BURKE, PAULA
CASTILLO, EDWARD L
CASTROMAN, RAUL T
CHAGNON, LAURA K
CHAMBERS, RONALD
CHAPMAN, TERRENCE L
CLAIR, TERRI L
CLARK, WILLIAM
COATES, A
COLLIER, JAMIE N
COLON, GUILLERMO
CONNELLY, KELLY
DAMPIER, DANA
DARDEN, EDWARD J
DARLING, GARY D
DASSEL, BRUCE
DAVIS, ALLEN
EGAN, EDWARD H
ERBECK, EVELYN R
ESTRADA, F
GLORO, FELIX
GRIFFIN, DARLENE
HANDELL, JEANETTE
HARRINGTON, MICHAEL O
HEBERT, ROBERT A
HEIDT, MELISSA A
HENDERSON, SCOTT
HOLFORD, MICHAEL S
IBARRA, SANDRA
IMBOBA, MICHAEL
JACKSON, LINDA F
JENKINS, E

DRAFT

Target Street	Cross Street	Source
✓	-	EDR Digital Archive

W COLONIAL DR 2005 (Cont'd)

15300	JOHNSON, RANDY L
	KAAKE, CHARLES
	KLEINFELT, DANIEL A
	KOSLO, SHIRLIE M
	KRUMWIEDE, EMILY
	LABAIRE, SCOTT
	LAKE, ROBERT W
	LASTER, THOMAS M
	MAINES, ROBERT
	MARTIR, L
	MCLEMORE, MELVIN J
	MEILUTA, RAYMOND P
	MILNER, GLORIA M
	MONROE, STEVEN L
	MORALES, ERIKA
	MORGAN, SUSAN
	NEGRON, BRANDON
	OLANDER, ELIZABETH
	OLDAKER, WILLIAM
	OLIVER, BRIAN
	OLVERA, CAROLINA
	OTERO, MYRTHA
	PERCHALSKI, RYAN W
	PEREZ, BELINDA
	PEREZ, DANTE
	PERSAUD, TONY
	POTTER, REBECCA A
	PRIBBLE, CHRISTIE
	RAYA, FELIPE
	RIOS, FELICITA
	RITCHHART, JOHN
	ROBINSON, ATIBA
	ROBINSON, MARY
	ROBLES, POLLY H
	RODRIGUEZ, RICARDO
	SIDWELL, D M
	SMITH, R
	SNODGRASS, PAULA N
	STABLEY, JEAN Z
	STRANGE, MICHAEL T
	SYLVIA, SARAH M
	TYSON, HUGH G
	WALKER, CALVER
	WILDER, WINIFRED A
	WINTER WOODS APARTMENTS
	WOLFAL, STANLEY
15340	CAUSEY, G
15400	TUCKER, RICHARD J
15401	OCCUPANT UNKNOWN,
15551	ROSS, CATHERINE E

DRAFT

W COLONIAL DR 2005 (Cont'd)

15607 WELCH, ALICE P
15650 OCCUPANT UNKNOWN,
15668 MCNEIL, CHRIS W
15708 REVELL NURSERY
REVELL, ELIZABETH P
15835 MONTEZ, MARIA J
15840 SMITH, W J
15992 BERNABE, FRED
CLAUDE MEEKS INC
LAKE JOHNS MOTEL EFFICIENCY APTS
16123 PERFORMANCE NEW TAMPA INC
16131 VINCENZOS NEW YORKSTYLE PIZZ
VNCNZNEW YORK STYLE PIZZA
16225 SENNINGER IRRIGATION
16333 CHAMPION YAMAHA LLC
16344 MARGROFF, TINA M
16360 GRIFFITH, ROBERT J
16405 SOUTH LAKE ENTERPRISES
16415 DCA PLUS INC
OAKLAND TRUCK & SUV CTR INC
OAKLANDS TRUCK & SUV OUTLET
17420 HANSEN, PETE
17469 ABC COACH INC
17503 HANDYWAY FOOD STORES
17724 BENNETT, RANDLE L
17732 SEIFERT, ROBERT E
17748 HAYES, GEORGE M
17920 BINLADIN, KHALIL M
DESERT BEAR LTD
17950 PEARCE, FRANKLIN R
19305 SEVERANCE, FRANK B

DRAFT

Target Street	Cross Street	Source
✓	-	EDR Digital Archive

W COLONIAL DR 2000

12100 PORTUGUESE AMERICAN CLUB OF ORLANDO
12184 CHAMBER OF COMMERCE WEST ORANGE
WEST ORANGE CHAMBER OF COMMERCE
12189 MATHEWS, DANNY L
12200 WEST ORANGE
12201 LUKE POTTER WINNEBAGO
OCCUPANT UNKNOWN,
12252 AUTO EXPRESS LINES INCORPORATED
12253 WEST END SAFE & LOCK SERVICE
12270 ALPHA & OMEGA DRY CLEANERS & LINEN MARKETING INCORPORATED
EL REY RESTAURANT
ELREY RESTAURANT
UNIWORLD INTERNATIONAL
12277 DOT & BETTS AUTO SERVICE
DOT & BETTS DRIVE SERVICE
12295 DIVERSIFIED ENGINEERING
12301 FX HAIR
LOVE CHARLOTTE
12304 LUBE KING
12307 SOBIKS SUBS WINTER GARDEN
12321 CUSTOM MOBILITY
12327 PEOPLES PLAZA WEST
12345 PREFERRED SAND & GRAVEL INCORPORATED
12348 WOODIES RESTAURANT
12351 OCCUPANT UNKNOWN,
WINGS N THINGS
12363 OCCUPANT UNKNOWN,
12374 HARVEY TRAILER SALES INCORPORATED
12375 ALL PURPOSE INSURANCE
ALL PURPOSE INSURANCE INCORPORATED
COMMERCIAL INSURANCE SERVICES
12400 RYDER TRUCK RENTAL ONE WAY INCORPORATED
WHEELS FOR SALE BY OWNER A STORAGE
12403 B & C AUTOMOTIVE
POLARIS OF GREATER ORLANDO
TRUCK ACCESSORIES SUPER CENTER OF GREATER ORLANDO
12446 CENTRAL FLORIDA EQUIPMENT COMPANY
CITRUS SYSTEMS INCORPORATED
PEST MANAGEMENT SERVICES
12475 PETERBILT OF CENTRAL FLORIDA
12488 CONOLEY CITRUS PACKERS INCORPORATED
12623 WEST ORLANDO ASSEMBLY OF GOD
12650 ABC TRAILER RENTAL & TRUCKING COMPANY
12664 LAWN POWER & EQUIPMENT INCORPORATED
12692 CIOCI AUTO SALES
12728 ALL AMERICAN OIL INCORPORATED
12750 A MR AUTO INSURANCE
12751 QUALITY HEALTH CARE CENTER
REHABWORKS INCORPORATED
12766 WOMACK AUTO SALES

DRAFT

Target Street	Cross Street	Source
✓	-	EDR Digital Archive

W COLONIAL DR 2000 (Cont'd)

12770 SHERWIN WILLIAMS COMPANY
12788 OCCUPANT UNKNOWN,
12800 WALKER BROTHERS MILLWORKS INCORPORATED
12801 GILYARD S TRUCKING
SOUTHERN PRIDE TRUCK STOP INCORPORATED
12813 OCCUPANT UNKNOWN,
12819 CHAMBERS, DEBRA
T K AUTO BROKERS
12900 SHIRLEYS ANTIQUES
12901 STAR BAR
12907 OCCUPANT UNKNOWN,
12913 STAR CREATIVE BALLOON & FLORAL
12928 I K AUTO BROKERS INCORPORATED
PRACTICAL RENT A CAR
U-HAUL COMPANY INDEPENDENT DEALERS
12935 TUFFY AUTO SERVICE CENTERS
12950 FUTURE AUTOMATION
12962 CHINA JADE BUFFET
13000 NEW CAR TRADES
13020 MAIN STREET SIGNS
13023 A V C
AUDIO VIDEO COMMUNICATIONS INCORPORATED
OCCUPANT UNKNOWN,
13024 GRIMES L A AGENCY REAL ESTATE
13028 MONOGRAM SHOPPE
13050 CARQUEST AUTO PARTS
WINTER GARDEN AUTO PARTS & MACHINE SHOP INCORPORATED
13054 JUDYS PAWN
U S EASTERN MINT INCORPORATED
13062 CLARK TIRE & AUTOMOTIVE
13092 MILLER JOHN DVM PA
WINTER GARDEN ANIMAL HOSPITAL
13100 KEENE R D OFFICE
LAKE BUTLER GROVES INCORPORATED
OCCUPANT UNKNOWN,
13105 KMART STORES
KMART STORES WINTER GARDEN
13178 JOWERS BATTERIES
13192 WEST ORANGE AUTO SALES
13202 GENES RADIATOR SHOP
JOINER GLENN & SON AUTOMOTIVE SUPPLIES
NAPA AUTO PARTS
13207 BANK FIRST
STEWART TITLE
13237 CHAMPION RENT TO OWN WINTER GARDEN
13245 BLOCKBUSTER VIDEO
13275 AGREE DEVELOPMENT COMPANY
FOOD LION INCORPORATED
13304 WENDYS OLD FASHIONED HAMBURGERS WINTER GARDEN
13309 TACO BELL RESTAURANTS WINTER GARDEN

DRAFT

Target Street	Cross Street	Source
✓	-	EDR Digital Archive

W COLONIAL DR 2000 (Cont'd)

13312 CANOLE WILLIAM
DILLARD ENTERPRISES INCORPORATED
13320 KENTUCKY FRIED CHICKEN
KFC DINE IN OR CARRY OUT
13330 ELITE COMPUTE TECHNOLOGIES
ERC GENERAL CONTRACTING SERVICES INCORPORATED
MCCLELLAN JOSEPH J INSURANCE AGENCY INCORPORATED
OCCUPANT UNKNOWN,
SOBER STEVEN J DMD
WEST ORANGE SECRETARIAL SERVICES INCORPORATED
13340 BERNIER GROUP THE
CYPRESS FINANCIAL
KNUTH CONSTRUCTION
OCCUPANT UNKNOWN,
13350 BURNUP & SIMS TELECOM INCORPORATED
DJ HAYCOOK CONSTRUCTION COMPANY
GIUROIU, ALICE J
GO GOLF INTERNATIONAL
13360 A WORLD RENOWNED REALTY
CAUDLE, R P
GENERAL MERIT ACCEPTANCE CORPORATION
MOB INVESTMENT INCORPORATED
ORANGE WORLD REALTY INCORPORATED
PC COMMUNICATIONS INCORPORATED
ROSIE DUNN TRANSPORT
13361 FAMILY FIRST MEDICAL CENTERS WINTER GARDEN
FERRO YURI MD
OCCUPANT UNKNOWN,
13394 COUNTRY HOUSE RESTAURANT
13400 DANIELS, GEORGE J
13440 U S RENTALS
13494 MCDONALDS RESTAURANTS WINTER GARDEN
13495 CHECKERS DRIVE IN RESTAURANTS WINTER GARDEN
13500 BURGER KING
13501 STEP SAVER 122
13603 BEST WESTERN WINTER GARDEN INN
INTERNATIONAL HOUSE OF PANCAKES
13607 BEST WESTERN WEST ORLANDO WINTER GARDEN
EXCLUSIVE INN INCORPORATED
13660 SWINSONS CAR CARE CENTER
13675 MARYLAND FRIED CHICKEN OF WINTER GARDEN
13697 AMOCO OF WINTER GARDEN
FATHERS AMOCO
13720 WALGREEN DRUG STORES WINTER GARDEN
13750 CIRCLE D WELDING & REPAIR
13754 BOWENS AUTO SALES
CONCANNON AUTO RANCH
13761 WALGREEN DRUG STORES
13795 DISCOUNT AUTO PARTS WINTER GARDEN
13855 RED BARN STORAGE SHEDS INCORPORATED

DRAFT

Target Street	Cross Street	Source
✓	-	EDR Digital Archive

W COLONIAL DR 2000 (Cont'd)

13856 P V ARCHITECHTURAL DESIGN
13888 MODERN LIGHTING
13905 ORLANDO WINTER GARDEN CAMPGROUND
13906 COACHMEN RVS RECREATION WORLD INCORPORATED
GIANT RECREATION WORLD
RECREATION WORLD INCORPORATED
13987 VALUE PAWN & JEWELRY
14001 PUBLIX SUPER MARKETS STORE 0323
14023 MERLE NORMAN COSMETIC STUDIO & BOUTIQUE
14027 HAIR CUTTERY
14035 ECKERD DRUGS
14041 C & H HALLMARK
14045 CHERISHED MOMENTS
14055 THREE J DOG TRAINING SCHOOL
14101 WINTER GARDEN REGIONAL SHOPPING CENTER
14103 ROTECH OXYGEN & MEDICAL EQUIPMENT
14107 ITALIAN VILLAGE PIZZARIA II
14123 TONS JEWELRY & CLOCK SHOPPE
14135 BIG TOMS RACING
14159 FARM BUREAU INSURANCE
FLORIDA FARM BUREAU INSURANCE WINTER GARDEN
14167 ROSIE NAILS SALON
14195 CRAZY WINGS RESTAURANT & PUB
14211 BLOCK H & R
14219 EMERALD CLEANERS
14221 CAPTAIN DS SEAFOOD RESTAURANTS
14253 HYDE PARK MOBILE HOME PARK
14400 STAGE STOP CAMPGROUND
14451 SOLOMON ENTERPRISES INCORPORATED AUTO TOWING
14463 DEWITT EXCAVATING INCORPORATED
14500 LEAKE, SADIE C
POOR BOYS RANCH FENCING
14520 OCCUPANT UNKNOWN,
14650 WEST SIDE TOWNHOUSES INCORPORATED
14748 MITCHELLS CLEANERS
MITCHELLS FORMAL WEAR
14890 OCCUPANT UNKNOWN,
14909 RELIABLE PEAT COMPANY
14920 OCCUPANT UNKNOWN,
14991 ALTERNATIVE TRANSMISSIONS BY JACK DEMPSEY
READY MARKET
15100 SATTERFIELD, CHARLES F
15122 COUNTRY GARDEN APARTMENTS
15124 BOUTWELL, MATTHEW
JOHNSON, ETHEL
LEGASPI, TOMAS
PUDLOCK, BOB
RIVERA, ELI N
THOMPSON, LANA
WEISKITTEL, MICHAEL J

DRAFT

Target Street	Cross Street	Source
✓	-	EDR Digital Archive

W COLONIAL DR 2000 (Cont'd)

15126 BARFIELD, AIMEE M
BRUNO, MICHAEL A
DOLLAR, D S
HADAD, JASON S
PHILLIPS, JAMIE
WEBER, BROOKE A
15128 CHAPARRO, B A
LEON, RAUL
MACOMBER, RICHARD
MCCREE, CARLA
15130 BOCCHINO, M
LOVE, TAMI
SMITH, MICHAEL A
SOTO, CARMEN
STEELE, SAMUEL L
15132 CRESPO, OMAYRA
DENNIS, LESLIE
HOLT, MELONIE R
PALANO, T
SALAZAR, A
SHIPLEY, GEORGE
VELEZ, E
15134 KANHAI, PREYA D
LAWRENCE, SHANNON J
MARTIN, T
MUNIZ, P
SCHADE, RONALD
15136 CALDERON, GLORIA L
FREEMAN, C
HART, ADAM C
LAVORNIA, MATTHEW
LENNEN, J A
MARCHAN, JOSE
15138 ADKINSON, DOUGLAS B
ADKISON, DOUGLAS B
DICKINSON, SAM
DOSS, SHANNON
HOUSEHOLDER, ROBERT
HOWARD, JOSEPH L
MOORE, ALFREDA J
RODOLEWICZ, CLARICE
TORRES, RAFAEL
15140 DEJESUS, M
DONALDSON, ROGER R
MCGLOTHLIN, CORY
MONSALVE, DANIEL
VELEZ, CARLOS A
15142 FOSTER, WILBUR R
GANTZ, B
GOODSON, CARLOS M

DRAFT

W COLONIAL DR 2000 (Cont'd)

15142 KING, A
LINVILLE, M L
LUNSFORD, DEAN
MASSINI, JUDITH
MORRIS, LINDA R
SUAREZ, VICTOR
15144 BLAND, TONYA M
COX, M E
DISPARTI, HANNAH T
KAKNES, A
STEBING, SHANE M
WOOTEN, STEPHEN A
15146 ALLEN, PENNY
AMOS, ROBERT M
BRYAN, DOAK W
CARTER, JANICE
GONZALEZ, MELISSA
GUSTAFSON, JEFF
JACKSON, TARA
MONTAGNA, JOYCE
TANG, JOHNNY S
WILSON, CALVIN L
15148 BOND, S G
DELGADO, CECILIA S
DOSS, MELISSA
GOVEA, EVA
LEAKE, KEVIN
LOPEZ, ANDRES
TOBAR, VICTOR
15150 DILLABAUGH, JASON
FITZGERALD, PAYTON B
HORNBY, J C
NICKELS, WILLIAM
PYON, JAE S
SCHAFFER, KRISSY L
TURNER, LORA
WEBB, WILLIAM B
15152 BRIGHAM, TAYLOR
CURTIS, KELLY L
DEBORAH, ERIC
JONES, E
MACCHIONE, JANET
MATHER, J
MZEE, FATUMA A
ORTIZ, AUREA E
ROBBINS, RICARDO A
RODRIGUEZ, W
RUTH, WATKINS
SAID, AMINA A
SCHADE, RONALD

DRAFT

W COLONIAL DR 2000 (Cont'd)

15152 TILLMAN, L
WELCH, DONNA
15154 ALBALADEJO, BLANCA I
ANTOSH, CRAIG
CARROLL, SUSAN
DEGUZMAN, L
DONOFRIO, BRYAN
HORTON, C
LAW, MICHAEL S
SLIFER, M J
SMITH, RANDY W
15156 CALDWELL, C
CORDERO, TONI
KRAMER, RICHARD
ORTIZ, JORGE
RENNER, CHRISTI
RODRIGUEZ, CIRO A
TROTTA, S
VALENCIA, LUZ
VILLAREAL, ALFONSO
WOOD, RYAN
15158 ANDREWS, K
BORLING, DAVID A
DEDOW, HAYLEY S
FLANDERS, CORY
MCCRAY, LARRY J
MENDEZ, CAROLS
MILLER, MARK
ROSA, PEDRO
SALVATI, LEWIS
SMITH, NANCY L
SOLIS, STEVE
ZAMORA, IRAIDA
15160 BUTLER, JENNIE
MACHADO, RAY F
PIETY, DAVID
SANTANA, MIKE
SOLIVAN, MARILYN
SUTHERLIN, M
VAUGHAN, N
WEISS, JACKIE
WILLIAMS, RHONDA
15162 ARAUJO, CARLOS J
BARO, WILLIAM
DEGUAMAN, LISA
FULLER, DONALD J
GLENN, GREGORY
HENDRICKSON, GREGG
MYERS, TERESA
ORLANDO, LAURIE L

DRAFT

Target Street	Cross Street	Source
✓	-	EDR Digital Archive

W COLONIAL DR 2000 (Cont'd)

15162 SHERMAN, TY
15164 CHANEY, C
HANCOCK, MIKKI L
HERNANDEZ, MARIA C
MELLOR, JILL
SINGH, DEBI
STONE, MICHAEL R
TERWILLIGER, JASON R
15166 ALDEN, MICHAEL
CLANCY, JESSICA
COLE, JULIE
ENGLAND, JOAN G
FOX, ALAN
HALL, TAMMY
HOWE, F
15168 BICKEL, TAMMY
GRIFFIN, DENISE
MCGOVYRK, MICHAEL S
OBRIEN, FAY H
REID, RODNEY
RICHARDS, ARTHUR D
SILGUERO, ALBERTO
15204 WINTER GARDEN HEALTH CARE CENTER
15262 OCCUPANT UNKNOWN,
15268 CHAPARRO, B
15300 ALANIZ, FIDEL
ALLEN, LISA
ALLEN, WILLIAM G
ARNOLD, BRAD
ARTECHE, MARTIN
BARFIELD, SCOTT E
BARGER, ROBERT
BARLOW, JOHNNY
BARNARD, RUPERT C
BEERS, DOUGLAS C
BORSETTI, FRED J
BOUCHARD, CONRAD F
BOUCK, FRANK A
BRADHAM, B
BROWN, ALEX
BROWN, J W
BRYCE, LESLIE H
CARTER, GLENN E
CASTROMAN, RAUL T
CLANCY, MARY L
CLARK, STEVE
COTTON, JEFFERY
DALLE, GINA M
DEMCHUK, ALEX
DOAK, JOHN

DRAFT

Target Street	Cross Street	Source
✓	-	EDR Digital Archive

W COLONIAL DR 2000 (Cont'd)

15300 EGAN, EDWARD
EMERY, CRAIG
ERBECK, EVELYN R
ESTRADA, ZORAIDA
FESTERMACHER, JOSEPH
FIELDS, I
GARCIA, ISMAEL
GOLDEROS, J
HAMPTON, ERIC
HARRINGTON, MICHAEL O
HARVEY, ROBERT
HAYDEN, JOHN
HAYNES, LAURA
HENRY, MELVIN
HICKS, VERNON L
HOFFNER, AL
HOFSTETTER, JOHN K
HOLLAND, SANDRA R
HOPE, AMY S
JOYNER, SAMUEL H
JUNG, EUGENE F
KELLY, NANCY
KEMP, JEREMY
KENDALL, WENDY
KHAN, MICHAEL
KINGSTON, KEVIN
LANGFORD, L J
LASTER, DEBRA A
LETT, ROBERT
LINKE, TIM
LONGSHORE, DIANA
MANMANO, THERESA
MARCANO, AUREA
MAUER, LESHA A
MCCANCE, BRANT
MCDONALD, CECILE
MCINTIRE, ALISON
MEHRMANN, CHARLES C
MILBURN, ALSEY D
MILLER, C J
MISTRETTA, SANDRA
MONGE, MARLO
MORRISON, JOHN
NABAVI, SAYED
ORTIZ, EDGARD
PERCHALSKI, RYAN
PETERSON, S
PIZARRO, EMILSAN
REDWAN, RAID
REYES, CARMELO

DRAFT

Target Street	Cross Street	Source
✓	-	EDR Digital Archive

W COLONIAL DR 2000 (Cont'd)

15300	RINKER, D
	RITCHHART, JOHN
	ROSS, DANIEL
	SANCHEZ, NELLY
	SCARVELLI, ANTHONY
	SCHULTZ, CHARLES J
	SERRANO, ROBERTO
	SHELLEY, RYAN C
	SNELGROVE, P M
	SNOWDEN, DANIEL
	SOLARES, CYNTHIA
	SPEIGHT, WILL
	STEIN, MICHAEL R
	STRATTON, BRUCE
	STRICKER, JEFFREY
	THERKILDSEN, HEATHER D
	THOMAS, C
	THURLOW, DEBORAH
	TYSON, HUGH
	WALTON, CLINTON
	WHITE, JOHN
	WINTER WOODS APARTMENTS
	WRIGHT, LARRY D
	YACCARINO, D
	YARBROUGH, DAVID
	ZICCARDI, K
15400	SHISLER, CHARLES
	TUCKER, RICHARD J
15401	SADLER, RONDA D
15404	OCCUPANT UNKNOWN,
15420	KALESHEFSKI, JON B
15567	ROSS GROVE SERVICE
15607	WELCH, ALICE P
15650	OCCUPANT UNKNOWN,
15668	THOMAS, JAMES W
15708	NICKLAUS, EDWARD
	REVELL, CULVER L
15849	OCCUPANT UNKNOWN,
16344	MARGROFF, M G
16360	GRIFFITH, ROBERT J
17469	ABC BUS INCORPORATED
	INTERNATIONAL COACH PARTS
17540	MIDWAY IRON & METAL INCORPORATED
	SENTRY METERING SYSTEMS INCORPORATED
17732	BENNETT, RANDALL G
17748	HAYES, GEORGE M
17920	DESERT BEAR INCORPORATED
17949	M EVANS MACHINERY COMPANY

DRAFT

Target Street	Cross Street	Source
✓	-	EDR Digital Archive

W COLONIAL DR 1995

12184 LAKE APOPKA NATURAL GAS
12189 MATHEWS, DANNY L
12270 FARM BUREAU INSURANCE
FLORES, MANUEL
JOHN LANDFORD
12374 ADDISON, STANLEY
12375 THOMAS, CURTIS
12400 RYDER TRUCK RENTAL INC
12475 CROUSE, CARL
12705 INDEPENDENCE RV SALES
12728 TEXACO FOOD MART
12751 BROWN, EDNA
LISLE, GEORGE
POWELL, JAMES
PRICKETT, MERRILL B
12811 CAR STORE
12815 OCCUPANT UNKNOWNN
13095 OHEARN, JOHN J
13207 BANKFIRST WINTER GARDEN BRANCH
13340 WEST ORANGE SECRETARIAL SVC
13440 BEAM, CHARLES D
BROOKS, JOHN
FULTON, ROBERT
JACKSON, HERMAN L
JONES, M
MCVAY, W
POWERS, PAMELA
RODRIGUEZ, JOSE V
13500 BURGER KING
13605 LOUDERMILK, JIM A
13803 AVILEZ, MARIA
13905 ORLANDO WINTER GARDEN
RAMSEY, A M
14035 ECKERD DRUGS
14400 ALLEN, GLEN W
BEATY, GAINES
BINNS, HAROLD
BOWERS, EUGENE E
BRAZNICK, JOHN D
BRISSENDEN, ROY
BROWN, MARION H
CHARLES, PAUL
COLEMAN, JOHN
CORBEIL, GILLES
DENNING, L A
DOTY, W C
FAWBUSH, EARL A
FISHER, PAUL E
FLORY, IRVIN H
FRASHER, BLUCHER

DRAFT

Target Street	Cross Street	Source
✓	-	EDR Digital Archive

W COLONIAL DR 1995 (Cont'd)

14400	GARROW, WILLARD
	GARVER, BILL
	HAGER, F C
	HARDWAY, JOE H
	HATT, ARNOLD W
	HOWARD, PAUL R
	JACOBS, FREDRIC D
	JOHNSTON, RUBY
	JONES, DAVID
	JULIAN, F M
	KATZKA, MARTIN E
	KESSMAN, FRANK T
	LINERT, EDWARD
	LUKAART, JOHN
	MARTIN, JOSEPH T JR
	MCCOMAS, I
	MCDONALD, HENRY R
	MILLER, ROBERT C
	NAYLOR, FRED
	NICHOLS, D R
	OLSON, KAREN
	PAIGE, E
	PALMER, MABEL C
	PARSELS, VIOLET
	PERRIN, CLAYTON
	PETRESHOCK, STEPHEN
	PHILLIPS, RUSSEL B
	POLLARD, C
	PRESTON, CHARLES G
	PRINTY, WAYNE
	RATCLIFF, LARRY
	ROBINSON, VIRDEN
	SHEPHERAD, WILLIAM
	SPAULDING, RUSSELL L
	STECKMAN, RICHARD
	STONEROCK, HAROLD A
	THOM, C
	TOPPLE, HOWARD
	VALLERY, LLOYD
	WAGNER, RENNIE
	WATSON, FRANK
	WATSON, THOMAS
	WEAVER, LELAND
	WHITE, LOREN A
	WILLIAMS, G M
	WOODARD, M E
	ZIMMERMAN, ALLEN
	ZLAB, LANE
15124	ENGLAND, AURA
	LOYD, LEE

DRAFT

Target Street	Cross Street	Source
✓	-	EDR Digital Archive

W COLONIAL DR 1995 (Cont'd)

15124 OJEDA, MELEA Y
THOMPSON, LISA
15126 BRADLEY, D
DIESING, RITA
GROOVER, LAVEDA
JONES, A
LOCKAMY, JOHN
LUDWIG, KURT
WAALEWYN, JON
15128 ADAMS, BOBBI J
ADKINSON, CHARLES
CANGE, GUILENE
FORTALEZA, RAYMOND
GREGORY, C
MCINTOSH, HOLLY
PRIDDY, R
STEVENS, WADE
TRUILIZIO, FRANK
15130 CARPENTER, RENEE
CARTER, DEBORAH
EPPS, MARK
LAUGIER, V
MATHIS, LOYD
NOELL, ALLEN C
VARGAS, MARIE
VELA, MARIBEL
15132 ARGALL, SHELLEY D
COOK, E
EISELE, CHERYL
WILLIAMS, E A
15134 DEFOY, ANGELA
FOREMAN, JOHN
GALLAGHER, LEROY
HARRIS, PAUL W
MIRANDA, JOSEPH
REKO, RAMONA
SHIVELY, RONDA S
SPANGLER, GARY
TEAL, C
15136 BOWMAN, AMY
BROWNING, ROBIN
DUNCAN, JACK E
FLEMING, JEFF
HUSSAIN, ZAHID
LEVERAGE, THERESA
LITTLE, MARC
MIDDLETON, GARY
SHORE, STEVEN
15138 GIOVANELLI, JOANNE
MEDINA, ALFREDO

DRAFT

Target Street	Cross Street	Source
✓	-	EDR Digital Archive

W COLONIAL DR 1995 (Cont'd)

15138 MIDDLETON, PAULA
15140 CAIN, JERRY A
GARNER, C
GONZALEZ, AGAPITO
HART, SALLY
ROCHLITZ, M W
RUTH, SHELDON
WALLKAM, J
15142 BOOZER, M
BROWN, C L
DONAHUE, BRYAN
GINN, D P
NIELSON, DARIN
15144 BLANKENSHIP, D
DYE, GERALD B
ECHOLS, CAREY
FIELDS, L
NOWAK, TED
SCANLAN, A
15146 DUTILL, DAVID P
ENOUITI, STACI
JOHN, SHERYL
MCCONNELL, WILLIAM J
MCCRAY, LARRY J
PATEL, D
RHOADES, G
SMITH, EILEEN M
VAZQUES, PEDRO
WALTERS, DIANE C
WILLIAMS, BARBARA
15148 DAVIS, DENISE
FAULKNER, WILLIAM
GANT, WILLIAM I
GORBEA, ROLANDO
PEACH, P
RODRIGUEZ, R
SMITH, TRACY
THEN, OLGA
15150 ANDERSON, BRIDGET
BROWNING, ROBIN
FRANKETTI, LEE E
GALL, K
QUINONEZ, AKTHY
SPANKIE, M
STECKMAN, BRIDGET
STEWART, JOHN T
15152 ARGALL, MARY A
CORTES, CARLO
GALLINOTO, NICK
TRUHAN, JOSEPH

DRAFT

W COLONIAL DR 1995 (Cont'd)

15152 WALKER, VICKI S
YARBOROUGH, S
15154 ALEXANDER, GREGORY
DOTY, PENNY J
MCDUFFIE, JERRY M
SNOOK, JUDITH
STACTI, THOMAS C
TOCCI, MARK
15156 ELSHERBENY, E
FOLEY, RICHARD
LINK, DEBBIE
MATOSKY, JOYCE
MOJICA, H
NICHOLS, JAMES B
TRANTHAM, STEPHEN
ZIZZO, JOYCE
15158 BARGER, EDDIE
DEVERELL, THOMAS
OSTEEN, LARRY
SIMPSON, JENNA
VELA, MIGUEL
WALLICK, THERESA T
15160 ANDERSON, JOHN
MACEDO, WENDY
15162 OCCUPANT UNKNOWNN
15164 FINDLEY, MISTY D
HECKSTETTER, J
HENDERSON, D D
RODRIGUEZ, MARITZA
SIROIS, GREG
TYLER, JOHN
15166 CHUNG, ISABEL
15168 BARBER, A D
KIMMEL, MICHAEL
RICKS, ROSE E
SONNERGREN, BRIAN
WESOLOWSKI, PHILIP
15204 BYRAM, MARY L
FLEWELLING, M
HARVEY, CHARLES D
MARTIN, B
15300 BAILEY, BROOKE
BASHAM, GARY R
BLEVINS, DAVID W
BRECKON, INGRID
BROOKS, KEVIN
BROWN, ELLEN
BRYCE, LESLIE H
BURNS, ROBERT
BUTLER, REBECCA

DRAFT

Target Street	Cross Street	Source
✓	-	EDR Digital Archive

W COLONIAL DR 1995 (Cont'd)

15300 CAAMANO, AL
CAHOON, BRENDAN
CANO, A
CARAMANO, GLENDA
CARMANO, GLENDA
CARPENTER, JEFF A
CHILDERS, RONALD E
COPPAGE, A
DRAHEIM, T
DREW, WILLIAM D
DUTCHER, DARLENE
ELWELL, LINDA
FALLMAN, SAM
FLATT, MICHELE
FULTON, HARRY
GALLANT, LOUIS
GREENLEAF, ERIC
HANSEN, C
HAYE, CAROL
HENRY, JANET
HICKS, VERNON L
HORNE, MICHAEL W
HREHA, MARY D
HUDSON, V L
HUTCHINSON, DARREN
JUSTICE, ROSE
KING, ANNA
KNIGHT, MARY
KUIPER, PETER
KUNKEL, SHERRY
LONGSHORE, DIANA
LOVAR, C
LUCAS, ROY
LUCK, NANCY J
MARKS, MEL
MAYNARD, TERRY
MILLER, D C
MOORE, A R
MOORE, GUY P
MURRAY, BILL
NEDD, STEVEN
OSBORNE, CHARLES E
PIERSON, DAVID
PIETRZAK, JAMES
PINKERTON, BRADLEY
PROVINI, OLGA
REJONIS, BUDDY
RITCHHART, JOHN
SALYERS, REBECCA
SAVOIE, JASON

DRAFT

Target Street	Cross Street	Source
✓	-	EDR Digital Archive

W COLONIAL DR 1995 (Cont'd)

15300 SCHOONOVER, E J
SPEIGHT, WIL
SWISHER, STEPHEN
THOMAS, JASPER JR
THOMPSON, JOHN M
TORRES, JOE
TOUNONCE, MARCEL
TOUPONCE, MARCEL
TOUTONCE, MARCEL
TOWNSLEY, JAMES
WALKER, P
WEATHERLY, IAN J
WEISE, SIDNEY
WELLS, BELINDA
WILLINGHAM, AL
ZINK, PATRICK M
15708 REVELL, C L JR
17451 WKIGHT, HOMER
17469 SENECAL, WILFRED
17732 BENNETT, RANDALL G
17748 HAYES, GEORGE M

DRAFT

Target Street	Cross Street	Source
✓	-	EDR Digital Archive

W HIGHWAY 50 1995

15	WINTER GARDEN AMOCO
37	JIMS TIRE SVC
41	MARYLAND FRIED CHICKEN
110	7 ELEVEN FOOD STORE
147	FLORES, WILLIAM
151	OCCUPANT UNKNOWNN
161	MENDEZ, ANIBAL
181	OCCUPANT UNKNOWNN
214	INTERNATIONAL RV WORLD
218	RUDY BOWENS AUTO SALES
220	JOHNS TIRE & CAR CARE INC
230	P V ARCHITECTURAL DESIGN
250	MODERN LIGHTING
279	JOHNSON, KENNETH
280	RECREATION WORLD INC
295	ARMAND AUTO SALES INC
	JUDYS PAWN
	U S EASTERN MINT
299	ABC LIQUORS
301	PUBLIX DANISH BAKERY
	PUBLIX SUPERMARKETS INC
305	NATURAL WAY FOODS
313	SADIE BABES HAIRSTYLING
321	C & H HALLMARK
325	MOVIE SCENE
343	ORANGE BANK
347	DAVID C RICE
	SOUTHERN FOOTWEAR
351	TONS JEWELRY & CLOCK SHOPPE
359	CENTER FOR DANCE & PERFORMING
391	PICTURE PERFECT HAIR INC
407	WINTER GARDEN OCOEE MEDICAL
417	JACKS AQUARIUM & PETS
433	BEALLS DEPARTMENT STORE
441	ROSE AUTO STORES
445	EMERALD CLEANERS
471	CAPTAIN DS SEAFOOD RESTAURANT
675	HYDE PARK MOBILE HOME PARK
700	GLASER, PAUL
	KANE, JOHN E
	LUEDTKE, HOWARD L
	MELTON, DENNY
	STAGE STOP CAMPGROUND
	TANNER, JACK W
	TODD, LLOYD
	ZLAB, LANE
750	OCCUPANT UNKNOWNN
793	DE WITT EXCAVATING INC
800	LEAKE, SADIE C
830	OCCUPANT UNKNOWNN

DRAFT

Target Street	Cross Street	Source
✓	-	EDR Digital Archive

W HIGHWAY 50 1995 (Cont'd)

941	ACKERMANN, E C
1000	WESTSIDE TOWN HOMES
1050	MITCHELLS CLEANERS
	MITCHELLS FORMAL WEAR
1166	BLACKMON, DAVID
1245	RELIABLE PEAT
1297	READY MARKET
	WINTER GARDEN AUTOMOTIVE RPR
1301	ZAKHARYS MARKET DELI & BAIT
1402	OJEDA, MELEA
	RHODES, JASON
	VIERA, MELEA
1406	ANDERSON, WENDY
1408	MONTENEGRO, MERCEDE
1410	MCGRADY, LINDA D
	RAINALDI, ANTHONY
1412	BOUCHER, ROLAND
	BRESLAWSKI, C
	FOREMAN, JOHN
	WRAGG, BETH
1414	ROSENBERGER, BRENDA
	SHORE, STEVE
	ZANDERS, BETTY B
1416	LAWRENCE, CARRIE
	RIVERA, JUSTINE
	TAYLOR, MELISA J
1420	HERNANDEZ, AIDA
1424	HOGAN, JAMES P
	LONG, DONALD
1426	JAIME, ERNESTO
1428	CATO, S
	FONTENOT, B
	LOPS, CLAUDE
1430	LOYD, KAREN
	YARBOROUGH, S
1432	FORE, EDWARD
	MCDUFFIE, TRACI
	VARGAS, MARIA
1434	HURST, JOHNNY
1436	OSTEEN, LARRY
	VINSON, ROBERT E JR
1438	CABLE, CHESTER
	DONAHUE, GWEN A
	LARSON, ALLISON
1442	JACOBS, MARY
1446	BARBER, ARTHUR D
1600	ELLERBEE, ROY M
	WINTER GARDEN HLTH CARE
1700	BROOKS, PAUL R
	FREEMAN, SHAWN

DRAFT

Target Street	Cross Street	Source
✓	-	EDR Digital Archive

W HIGHWAY 50 1995 (Cont'd)

1700 HAMILTON, WILLIAM
HANSEN, CARA A
LASHLEY, B
ONEILL, ROBERT J
PANDOLFI, ALBERT
SAVOIE, JASON
WINTER WOODS APARTMENTS
13660 SWINSONS CAR CARE CTR
15400 TUCKER, RICHARD J
15401 SADLER, CAL
15404 AUSTIN, PAUL
15413 WELCH, ALICE P
15835 HARRISON, BEN F
15840 BARTLESON, RICHARD
COTHERN, JAMES A
MERCURIO, JAMES
RYERSON, KRISTEN E
SMITH, KIRK
16344 OCCUPANT UNKNOWNN
16360 GRIFFITH, ROBERT J
16818 RUTHERFORD, DOLLIE
16828 GLOVER, GERALD G
16838 OCCUPANT UNKNOWNN
16848 REEVES, MARK
16914 OCCUPANT UNKNOWNN
16920 HOOD, CORREAN
16940 CHEEVER, WARREN W
17457 ARKANSAS BUS EXCHANGE
17469 ABC BUS INC
SARDO BUS & COACH UPHOLSTERY
17909 GEORGE, OTIS A
17941 MARTINEZ, OSCAR

DRAFT

Target Street	Cross Street	Source
✓	-	EDR Digital Archive

W HIGHWAY 50 1992

15	WINTER GARDEN AMOCO
20	BOB WADE AFFORDABLE
37	JIM'S TIRE SERVICE
41	MARYLAND FRIED CHICKEN OF WINTER
50	SWINSON'S CAR CARE
110	7-ELEVEN STORE A DIV OF SOUTHLAND CORP
141	CHEVRON FOOD MART
147	WEBER, STEPHEN
151	MARQUEZ, JUAN B
201	RED BARN SHEDS
	RED BARN SHEDS CO
214	INTERNATIONAL R V WORLD
218	CARAWAY'S AUTO & TRUCK REPAIR
220	JOHN'S TIRE & CAR CARE INC
230	D & G TROPICAL DESIGN
	JAY'S MARINE SERVICE
250	MODERN LIGHTING
279	CRESS, C W
	CROSSMAN, D M
	ORLANDO WINTER GARDEN CAMPGROUND
280	COACHMEN RV'S
295	ARMAND AUTO SALES
299	ABC LIQUORS INC
301	PUBLIX DANISH BAKERY #2323
	PUBLIX FLORAL
305	NATURAL WAY FOODS
309	TON'S JEWELRY & CLOCK SHOPPE
313	SADIE BABES HAIRSTL
317	ECKERD DRUGS
321	C & H HALLMARK
325	MOVIE SCENE
335	WEST ORANGE POOL SERVICE & SUPPLY
337	FLIPSIDE TAPES & CD
341	NICCOLI SUBS
343	SOUTHEAST BANK
347	SOUTHERN FOOTWEAR
350	CENTER FOR DANCE
359	GEARED TO DANCE
	PHOENIX TRANSPORT
	PHOENIX TRANSPORTNS
379	PAYLESS SHOE SOURCE
387	A VISION OF LOVE
391	PICTURE PERFCT HAIR
417	BEALL'S DEPT STORE
	JACK'S AQUARIUM
441	ROSE AUTO STORE
445	EMERALD CLEANERS
471	CAPTAIN D'S SEAFOOD
619	HILLARY PEAT CO
675	HYDE PARK MOBILE HOME PARK

DRAFT

Target Street	Cross Street	Source
✓	-	EDR Digital Archive

W HIGHWAY 50 1992 (Cont'd)

700 ALLEN, GLEN W
BOOK, JAMES A
BORSETTI, FRED J
BRAZIEL, GERALD V
BRISSENDEN, ROY
BROW, D R
DENNING, L A
DOTY, W C
FAWBUSH, EARL A
FISHER, PAUL E
FLORY, IRVIN H
FRASHER, BLUCHER
GARDNER, DIRRIL
GARVER, BILL
HAGER, F C
HARDWAY, JOE H
HIGGINS, ROBERT J
HOLMES, G H
ISCH, G M
JOHNSTON, RUBY
KANE, JOHN E
LAMBERGER, MARVIN R
LINERT, EDWARD
LUKAART, JOHN
MARTIN, JOSEPH T JR
MCCOMAS, I
MCDONALD, HENRY R
MELTON, DENNY
MILLER, ROBERT C
NAYLOR, FRED
PAIGE, E
PARSELS, VIOLET
PERRIN, CLAYTON
PETRESHOCK, STEPHEN
PHILLIPS, RUSSEL B
PRESTON, CHARLES G
PRINTY, WAYNE
RHOADES, G
RIDEOUT, PEARCE
ROBINSON, VIRDEN
RUCH, ERNEST W
SHIELDS, RALPH G
SKORUPSKI, HENRY A
SLEGER, JERRY
SPERREY, ATWOOD
STAGE STOP CAMPGRND
STONEROCK, HAROLD A
THOM, C
TRACY, WILLIAM W
VERNON, HUGH

DRAFT

W HIGHWAY 50 1992 (Cont'd)

700	VLADIKA, JOSEPH C
	WEAVER, LELAND
	WEED, LARRY
	WHITE, LOREN A
	WICKER, CYLDE L
	WOODARD, M E
701	SOLOMON ENTERPRISES
793	DEWITT EXCAVATING
800	LEAKE, SADIE C
831	KAY'S KAR KARE
1000	WESTSIDE TOWN HOMES
1050	MITCHELL'S CLEANERS
	MITCHELL'S FORMAL WEAR
1245	RELIABLE PEAT CO
1297	READY MARKET
	WINTER GARDEN AUTOMOTIVE RPR INC
1301	ZAKHARY'S MARKET DELI & BAIT SHOP INC
1317	MICHAEL'S
1330	HIGHNOTE, FLORRIE
1600	ASHBY, DELTA
	JOHNSON, OLIVER
	JONES, ALICE A
	WINTER GARDEN HEALTH CARE CENTER
1700	AYCOCK, C
	BEARD, STEPHEN F
	BLANKENSHIP, D
	BROWN, ELLEN
	BROWN, R E
	CARLSON, GREG
	CHIODO, RUSSELL
	CLOUTIER, CHARLES P
	COLEMAN, DANIEL H
	DAUGHTON, K
	DENISON, THERESA
	DUNN, RANDY
	EBERLE, CANDY C
	FALLMAN, SAM
	FANNING, BRUCE
	FAVAREAU, J W
	GREGORY, DALE A
	GUNTHER, T D
	HECKSTETTER, J
	HERSCHMAN, J
	HOOD, V L
	HUDSON, V L
	KOENIG, BILL
	LAMBERT, JANIS
	LEMUNYON, JOHN D
	LONGSHORE, DIANA
	MARSHALL, MICHAEL A

DRAFT

W HIGHWAY 50 1992 (Cont'd)

1700	MILLER, D C
	MOORE, A R
	MYERS, DAVID
	NOELL, ALLEN C
	PIERSON, DAVID
	PINKERTON, BRAD
	RITCHHART, JOHN
	SCHOONOVER, E J
	TOLLETT, V J
	VERGIELS, DAVID W
	WINTER WOODS APTS
	WORKMAN, LANCE
	YANCEY, DANIEL
	ZWARYCH, K
7001	WILLIAMS, G M
15389	ROSS GROVE SERVICE
15400	TUCKER, RICHARD J
15401	SADLER, CAL
15404	AUSTIN, PAUL
15413	WELCH, ALICE P
15708	REVELL, CULVER L JR
15835	HARRISON, BEN F
15840	BARTLESON, RICHARD
	COTHERN, JAMES A
	GREEN, JOSEPH
15992	CAMPBELL, MIKE
16360	GRIFFITH, ROBERT J
16910	BUMBY & STIMPSON
17009	OZENGHAR, L
17457	SOUTHERN CLASSIC COACH CONVERSION
17469	ABC INTERNATIONAL BUS SALES
17600	DANIS INDUSTRIES
17949	COACHWORKS
70043	BOWERS, EUGENE E
700230	PALMER, MABEL C
1700108	CHILDERS, RONALD E
1700130	JOHNSON, ARDEN
1700308	ZERINGUE, WAYNE
1700501	WRIGHT, DAVID
1700504	HOLLAMBY, TIMOTHY C
1700506	GLEASON, VICKI
1700509	BRYCE, LESLIE H
1700608	TORRES, JOE
1700701	LUNDBERG, GORDON S
1700702	DEMOSS, FRED
1700706	KUIPER, PETER
1700802	SULLIVAN, GRADY E
1700100	STRZELCZYK, JEFF
1700100	BIBLER, R L
1700110	MORRIS, DAVID

DRAFT

Target Street	Cross Street	Source
✓	-	EDR Digital Archive

W HIGHWAY 50 1992 (Cont'd)

17001203 LATIMER, RICHARD E
17001304 CADEGAN, JOHN J

DRAFT

Target Street	Cross Street	Source
✓	-	Polk's City Directory

W HIGHWAY 50 1989

656-6555
WINTER GARDEN-OCOEE
CITY LIMIT
WOFFORD RD BEGINS

9

STATE RD 50 W –FROM
VINING RD WEST 1 WEST
OF S DILLARD ST

ZIP CODE 34787
WINTER GARDEN VINELAND
RD BEGINS
147 Vacant
151 Waters Russie B ◎ 656-3553
161 Waters Virgie H Mrs ◎
656-0128
181 Waters Lula S ◎ 656-3570
201 Vacant
214 International R V 656-9603

DRAFT

Target Street	Cross Street	Source
✔	-	Polk's City Directory

W HIGHWAY 50 1989

C. ROGER FREEMAN AND ASSOCIATES, INC.
(407) 656-3199
REALTOR®
151 W. SILVER STAR RD.
OCOEE, FL. 32761

201

STATE RD 50 W–Contd

Harvey Jim ©
218 Bowen Rudy Auto Sales 656-2323
WALKER ST ENDS
NUMBERS IRREGULAR
220 Caraway's Auto & Truck Repair 656-4095
230 Jay's Marine Service Mercury Outboards 656-2086
250 All Car Service Center 656-5114
279 Orlando-Winter Garden Campground 656-1415
280 Recreation World rv's 656-6444
295 Armand's Custom Jewelry 656-9464
Armand's Auto Sales Inc 656-9464
299 Hock-It-To-Me pawn shop 656-9464
299a A Fun-Credit Cars Inc auto sls 656-9464
301 Publix gro 877-7677
305 Natural Way Foods hlth foods & vitamins 877-7900
309 Ton's Jewelry & Clock Shoppe jwlry & watch repr 656-9831
313 Sadie Babe's Salon hair styling 877-7770
317 Eckerd drugs 656-8333
321 C & H Hallmark Shop cards gifts & candy 877-3883
325 Movie Scene 877-7414
333 Vacant
335 Chris's Tropical Foto photography 877-7044
337 Vacant
339 Vacant
341 Hungry Howies pizza & subs 656-1115
345 Ten-Ninety Shoes shoes ret 877-2800
347 Tone-N-Tan contoured body 656-5880
351 Friedman's Jewelers 877-2888
355 Vacant (6 Busn 355-375)
379 Payless Shoes Source 877-2211
383 Flipside Cd's Tapes Records 877-7979
387 Shaw's Flowers & Gifts florist 656-6552
391 Picture Perfect Hair hair styling 656-9500
395 Coolie's Frozen Yogurt Store restr 877-2200
401 Zayre dept store 877-7288
405 Vacant
409 Skip's Shoes & Boots 656-5700
413 Rental Time rent to own 877-6222
417 Vacant
421 Yiorgos Greek Restaurant & Pizza House 656-8877
425 Vacant
429 Vacant
PARK AV ENDS
675 Hyde Park adult retirement pk 656-9712
751 Solomon's Enterprises Inc auto repr 656-4223
700 Stage Stop Campground 656-8000
Book J Albert winter res
Browning Kenneth winter es
Campbell Edw winter res
Caswell Thelma winter res
Cooper Eleanor winter res
Dean Russell winter res
Doty Carl winter res
Esterson Harlan winter res
Flory Irvin winter res
Frashler Bluford winter res
Fricker Frank winter res
Granbush Robt T 656-4919
Hardway Jos winter res
Howe Wm winter res
Kennedy Jas M winter res
Long Clyde winter res
Maracle Andrew C winter res
Micler Willie winter res
Michaels Richd winter res
Naylor Fred winter res
Palmer Geo winter res
Parent Fred winter res
Phillips Russell winter res
Price Arth B winter res

WELDING
416 E. Bay Street, Winter Garden, FL (32787)
Walt's Welding and Repair
• ALL TYPES WELDING AND REPAIR • FABRICATION • STEEL ERECTION
Tel. (305) 656-6842

• SHOCKS • AIR CONDITIONING • TUNE-UPS
• ALIGNMENT • TOTAL AUTOMOBILE CARE
• OIL CHANGES • BRAKES • CUSTOM BENDING
EXHAUST MAN MUFFLER SHOP
JIM COPE - OWNER
741 S. Dillard St.
TEL. (407) 877-6333 & (407) 877-3030
Winter Garden, FL (32787)

DRAFT

Target Street	Cross Street	Source
✓	-	Polk's City Directory

W HIGHWAY 50 1989



THE CLOCK SERVICE
24 HOUR PF
P.O. Box 50
Call

STATE RD 50 W–Contd

Ruch Earnest winter res
Sleger Jos winter res
Steele Thos winter res
Tracy Wm winter res
Vernon Hugh winter res
Villard Raymond E winter res
Vogle Louis winter res
Weed Larry winter res
Way Hilda winter res
White Loren winter res
Weaver Leland winter res
Woodward Mark winter res
701½ Trophies Unltd 656-7098
793 De Witt Excavating Inc 656-1799
800 Leake S C ◎ 877-2060
830 Suehr James P ◎ 656-5796
877 Vacant
881 J C Soup & Sandwiches Shop 877-6808
1000 Westside Town Homes community ofc 656-6000
1100 Taylor Walter C ◎ 877-7033
1166 Blackmon David E ◎ 656-3125
1248 No Return
1265 Eby Farms vegetable growers 656-5862
1218 Thornton Sam
1222 Dumas Mary L Mrs ◎ 656-8134
1245 Reliable Peat Co 656-9766
1295 Hill Doug ◎ 656-2013
1297 Ready Market 656-5188
Craig's Automotive Repair auto repr-serv 656-1824
CITY LIMIT

STATE RD 50 W (OCOEE) FROM WINTER GARDEN-OCOEE CITY LIMIT EAST

ZIP CODE 34761

DRAFT

Target Street	Cross Street	Source
✓	-	Polk's City Directory

W HIGHWAY 50 (W B BILL MCGEE HWY) 1984

W B BILL MC GEE HWY E —Contd

Redlands Christian Migrant Assn (E Coast) 656-4588
1070 Vacant
1120 Handzlik Steven J 656-2038
1200 Conoley Citrus Packers 656-3300
1201 Thomas Lumber Of Winter Garden 656-1213
1281 Century Chevrolet Inc 656-3323
CARTER RD ENDS
1300 Citrus Systems Inc 656-6858
1320 Cars On Time used cars 656-0609
1430 Norco Equipment Co 877-2001
Tyco Constructors Inc genl contrs 656-2840
Kaco Constracting Co 656-3208
1450 West Orange Chamber Of Commerce 656-1304
1460 Lake Apopka Natural Gas Dist (Overflow)
1500 Lake Apopka Natural Gas District 656-2734
1540 Harvey Trailers Sales 656-7688
Harvey Dewey O
1542 Badcock Furniture & Appliance Associate Store 656-4979
1681 Vacant
WINTER GARDEN-OCOEE CITY LIMIT
WOFFORD RD BEGINS

9

W B BILL MC GEE HWY W —FROM VINING RD WEST 1 WEST OF S DILLARD ST

ZIP CODE 32787
141 Cliff's Chevron Eze-Mart 656-5150
147 Vacant
151 Waters Russie B ◎ 656-3553
161 Waters Virgie H Mrs ◎ 656-0128
181 Waters Lula S ◎ 656-3570
201 Family Market 656-3570
216w First Class Coach & Equipment Inc buses distr & mfrs 656-1175
WALKER ST ENDS
NUMBERS IRREGULAR
220 Golden Aire air conditioners 656-8696
Mobile R V Service mobile home repr 656-8696
Steve's Place appliance rpr & sls 877-2020
230 Vacant
250 Nairn's Automobile Repair 656-8655
West Orange Volkswagen
270★Zimmerly Raymond J winter res 656-4677
279 Orlando-Winter Garden Campground 656-1415
★Aagaard Kenneth K 877-2105
★Adams Robt R winter res 656-2186
★Boundy J A 877-2770
★Cresswell Wm W 656-6057
★Drumm Ronnie W winter res 877-2891
★Drumm Ronnie N winter res 877-2397
★Ingerman Mark A winter res 656-0416
★Mc Carty D B winter res 877-2998
★Ough Marguerite C 877-2511
★Rowh Raymel H 656-1789
★Rash E E 656-6775
★Sisson Kenneth O winter res 656-8074
★Wuestman J A 656-6517
★Hartsfield Henry Jr 656-4940
280 Recreation World auto trlr dlrs 656-6444
299 Armand's Custom Jwlrs 656-9464
PARK AV ENDS
751 Solomon's Enterprises Inc auto repr 656-4223
700 Stage Stop Campground 656-8000
★Hartwell Datus Jr 656-7275
★Cloos Hartley I 656-0381
★Book J Albert winter res 656-0209
793 De Witt Excavating Inc 656-1799
811½ Mack & Bob's Body Shop 656-3771
★Kendzior Robt ◎
830 Suehr James P ◎ 656-5796
BOX NUMBERS
bx190 Eby Farms vegetable growers 656-5862
bx188 Gibson Zebedee W 656-6544
bx187 Dumas Charlie 656-8134
Kemp Cleveland
1297 Sam's Union 76 656-1824
1298 Tomato House Etcetera fruit & veg stand
1520★Leake Jim 656-5502
CITY LIMIT
STATE RD 545 INTERSECTS

DRAFT

Target Street	Cross Street	Source
✓	-	Polk's City Directory

W HIGHWAY 50 (W B BILL MCGEE HWY) 1984

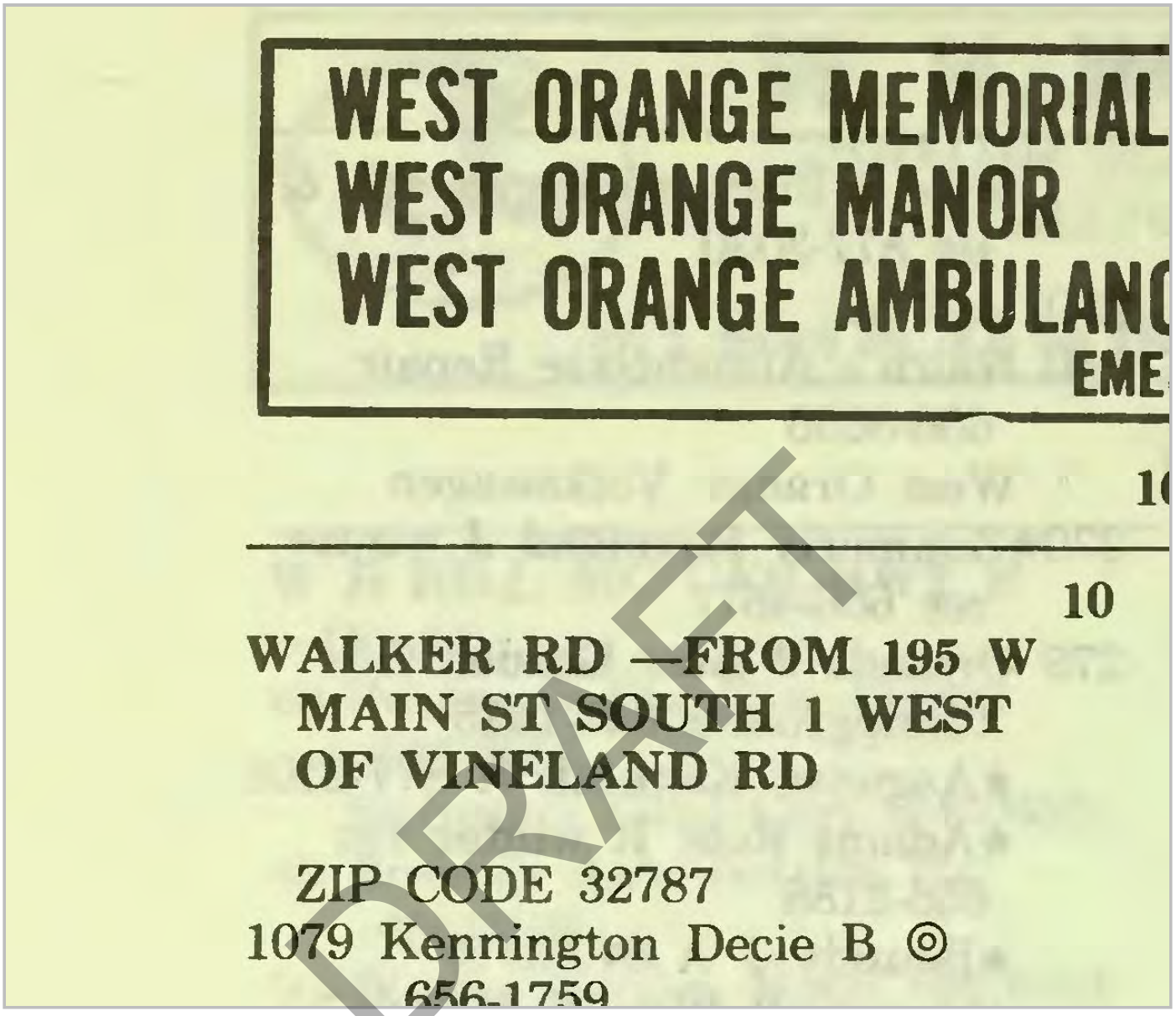

Target Street	Cross Street	Source
✓	-	Polk's City Directory

W HIGHWAY 50 (W B BILL MCGEE HWY) 1979

WINTER GARDEN-OCOEE
CITY LIMIT
WOFFORD RD BEGINS

9

W B BILL MC GEE HWY W
—FROM VINING RD WEST 1
WEST OF S DILLARD ST

ZIP CODE 32787
147 Nance Ralph
151 Waters Russie B ◎ 656-3553
161 Waters Virgie H Mrs ◎
656-3570
181 Waters Lula S ◎ 656-3570
201 Southside Grocery 656-3507
412 Miller Dan Used Cars
656-4009
WALKER ST ENDS
NUMBERS IRREGULAR
220 Golden Aire air conditions
656-8696
Mobile R V Service 656-8696
230 Vacant
250 Nairn's Automobile Repair
656-8655
279 Orlando Winter Garden K O
A Kampground 656-1415
Orlando-Winter Garden K O
A Beauty Shop 656-1415
Orange Tree Mobile Home
Park
FOR RESIDENTS SEE
HAMLIN RD MANDARIN RD
E
ORANGE TREE CIR N
ORANGE TREE CIR S
ORANGE TREE CIR W
ORANGE TREE CIR TEMPLE
RD & VALENCIA RD
280 Campers World Of Orlando
656-6444
299 Catfish Place The 656-6688
PARK AV ENDS
375 Solomon's Enterprises auto
repr 656-4223

/est Orange
Like A Bank Account"
)NS TO SERVE YOU
61) Tel. 656-2400
656-2420

DRAFT

Target Street	Cross Street	Source
✓	-	Polk's City Directory

W HIGHWAY 50 (W B BILL MCGEE HWY) 1979

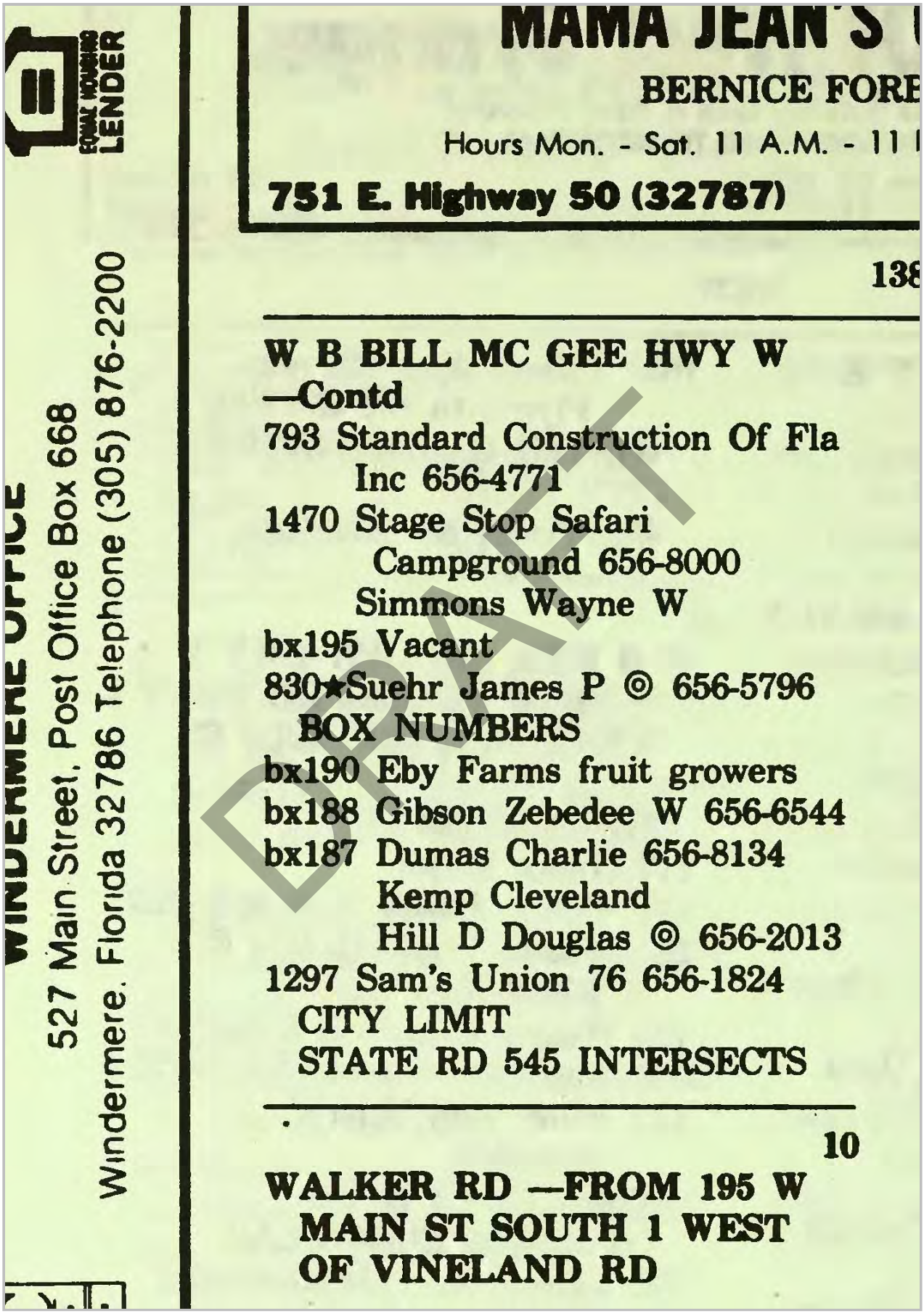

MAMA JEAN'S

BERNICE FORE

Hours Mon. - Sat. 11 A.M. - 11

751 E. Highway 50 (32787)

138

W B BILL MC GEE HWY W
—Contd
793 Standard Construction Of Fla
Inc 656-4771
1470 Stage Stop Safari
Campground 656-8000
Simmons Wayne W
bx195 Vacant
830★Suehr James P ◎ 656-5796
BOX NUMBERS
bx190 Eby Farms fruit growers
bx188 Gibson Zebedee W 656-6544
bx187 Dumas Charlie 656-8134
Kemp Cleveland
Hill D Douglas ◎ 656-2013
1297 Sam's Union 76 656-1824
CITY LIMIT
STATE RD 545 INTERSECTS

10

WALKER RD —FROM 195 W
MAIN ST SOUTH 1 WEST
OF VINELAND RD

EQUAL HOUSING LENDER

WINDERMERE OFFICE
527 Main Street, Post Office Box 668
Windermere, Florida 32786 Telephone (305) 876-2200

DRAFT

Target Street	Cross Street	Source
✓	-	Polk's City Directory

W HIGHWAY 50 1975

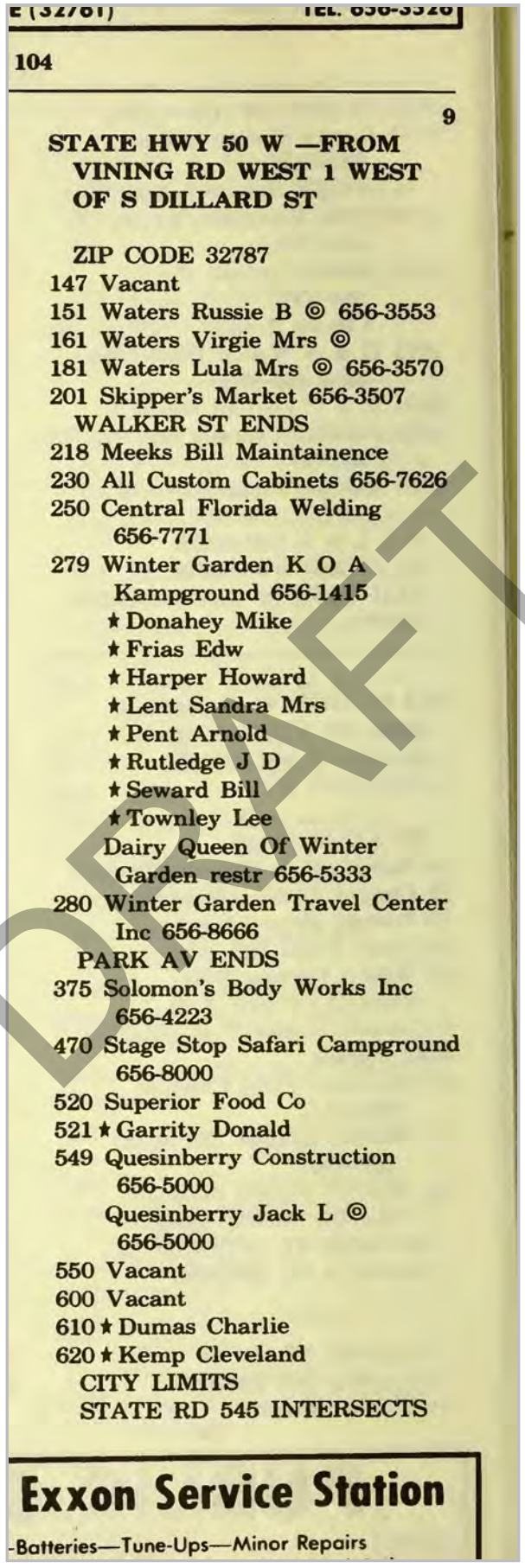

E (32781) TEL. 656-3526

104

9

STATE HWY 50 W —FROM VINING RD WEST 1 WEST OF S DILLARD ST

ZIP CODE 32787
147 Vacant
151 Waters Russie B ◎ 656-3553
161 Waters Virgie Mrs ◎
181 Waters Lula Mrs ◎ 656-3570
201 Skipper's Market 656-3507
WALKER ST ENDS
218 Meeks Bill Maintainence
230 All Custom Cabinets 656-7626
250 Central Florida Welding 656-7771
279 Winter Garden K O A Kampground 656-1415
★ Donahey Mike
★ Frias Edw
★ Harper Howard
★ Lent Sandra Mrs
★ Pent Arnold
★ Rutledge J D
★ Seward Bill
★ Townley Lee
Dairy Queen Of Winter Garden restr 656-5333
280 Winter Garden Travel Center Inc 656-8666
PARK AV ENDS
375 Solomon's Body Works Inc 656-4223
470 Stage Stop Safari Campground 656-8000
520 Superior Food Co
521 ★ Garrity Donald
549 Quesinberry Construction 656-5000
Quesinberry Jack L ◎ 656-5000
550 Vacant
600 Vacant
610 ★ Dumas Charlie
620 ★ Kemp Cleveland
CITY LIMITS
STATE RD 545 INTERSECTS

Exxon Service Station

-Batteries—Tune-Ups—Minor Repairs

DRAFT

Target Street	Cross Street	Source
✓	-	Polk's City Directory

W HIGHWAY 50 1975

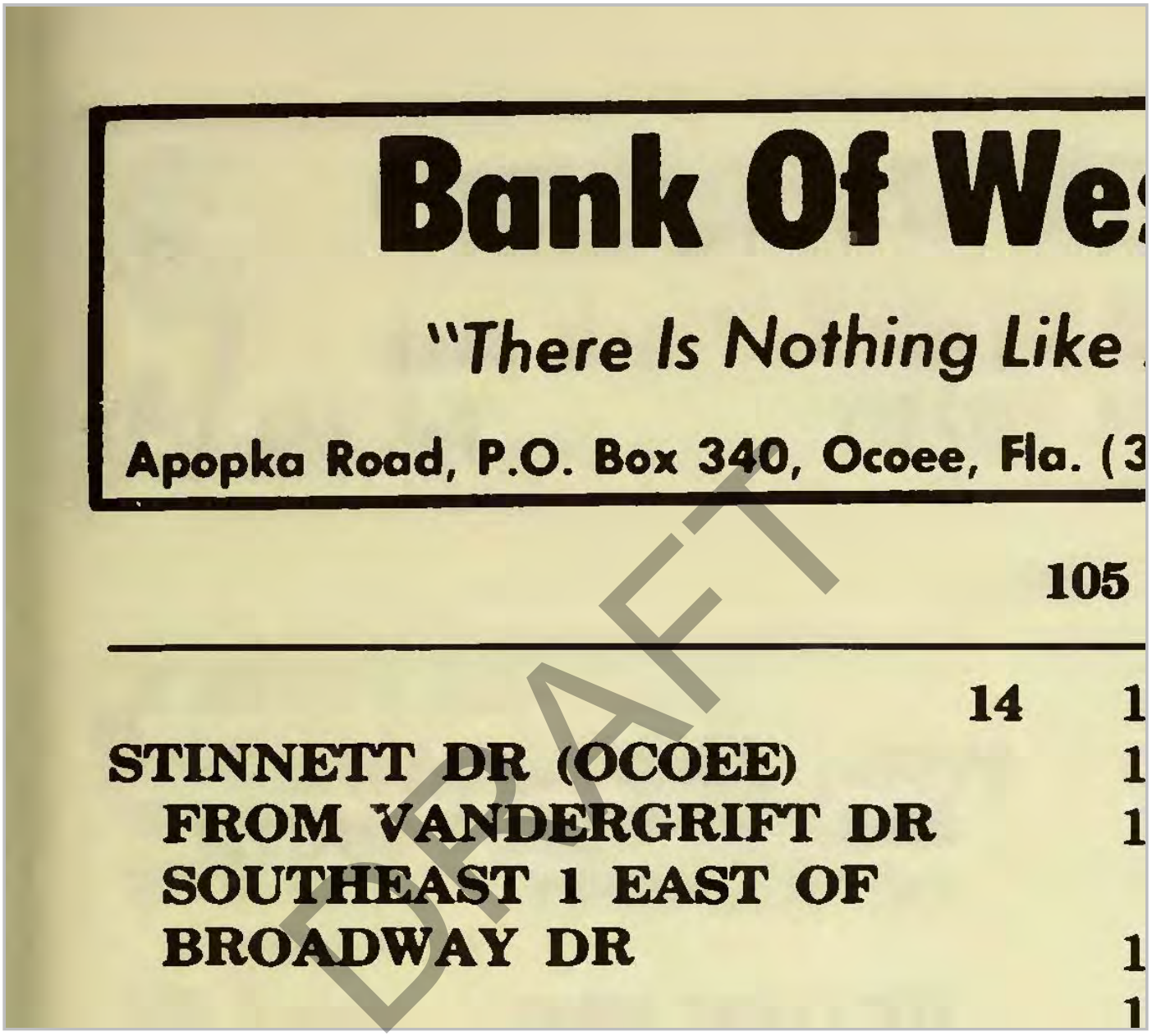

Target Street	Cross Street	Source
✓	-	Polk's City Directory

W HIGHWAY 50 1970

1540 Holloway Harvesting Co
Inc citrus buyer 656-3387
OCOEE CITY LIMITS

9

STATE HWY 50 W —FROM VINING RD WEST, 1 WEST OF S DILLARD ST

ZIP CODE 32787
131 Vacant
145 Vacant
151 Waters Russie © 656-3553
161 Waters Gary
181 Waters Lula Mrs ©
656-3570
201 Sam's Market gro
WALKER AV ENDS
218 Auto Town Of Winter
Garden 656-3512

DRAFT

ANGE
OMPANY
da For Over 40 Years"



Target Street	Cross Street	Source
✓	-	Polk's City Directory

W HIGHWAY 50 1970

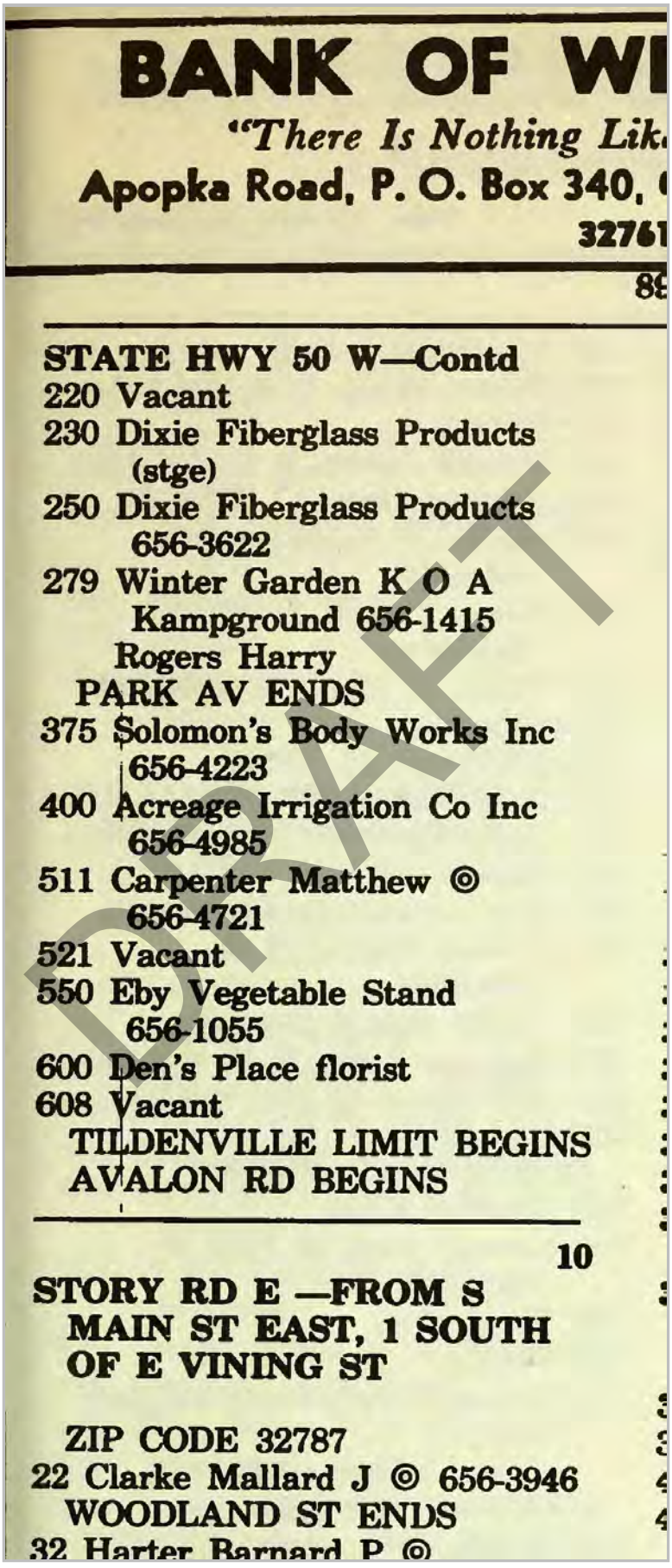

BANK OF WI

"There Is Nothing Lik

Apopka Road, P. O. Box 340, (

32761

8

STATE HWY 50 W—Contd
220 Vacant
230 Dixie Fiberglass Products (stge)
250 Dixie Fiberglass Products 656-3622
279 Winter Garden K O A Kampground 656-1415
Rogers Harry
PARK AV ENDS
375 Solomon's Body Works Inc 656-4223
400 Acreage Irrigation Co Inc 656-4985
511 Carpenter Matthew ◎ 656-4721
521 Vacant
550 Eby Vegetable Stand 656-1055
600 Den's Place florist
608 Vacant
TILDENVILLE LIMIT BEGINS
AVALON RD BEGINS

10

STORY RD E —FROM S MAIN ST EAST, 1 SOUTH OF E VINING ST

ZIP CODE 32787
22 Clarke Mallard J ◎ 656-3946
WOODLAND ST ENDS
32 Harter Barnard P ◎

DRAFT

1001 Bardoe Bill Ford Co autos
656-3333
1020 Shirley Lewey 656-3103
2701 Roberson Meat Packing Co
656-1324

10

STATE HIGHWAY 50 W — From end of S Main, west

131 Ferguson Raymond W
141 Vacant
151 Waters Russie ©
161 Waters Pervis E ©
181 Waters Lula 656-3570
191 Tropicana Products Inc frozen fruit juices 656-3383
220 Solomon's Auto Paint & Body Wks 656-4223
230 Starr Sign Co neon 656-4414
S & S Dredging Ct Inc 646-4414
250 Critchfield Marine boat bldrs
656-2666

10

STORY ROAD E — From S Main, east, 1 south of Vining

22 Clark J Mallard © 656-3946
32 Harter B Paul © 656-3635

12

112 Riffle Jack W © 656-3713

DRAFT

FTE From SR 408 To SR 50
14000-16000 State Road 50
Winter Garden, FL 34787

Inquiry Number: 6719720.3
October 29, 2021

The EDR-City Directory Image Report

DRAFT

EDR® Environmental Data Resources Inc

6 Armstrong Road
Shelton, CT 06484
800.352.0050
www.edrnet.com

TABLE OF CONTENTS

SECTION

Executive Summary

Findings

City Directory Images

Thank you for your business.
Please contact EDR at 1-800-352-0050
with any questions or comments.

DRAFT

Disclaimer - Copyright and Trademark Notice

This Report contains certain information obtained from a variety of public and other sources reasonably available to Environmental Data Resources, Inc. It cannot be concluded from this Report that coverage information for the target and surrounding properties does not exist from other sources. **NO WARRANTY EXPRESSED OR IMPLIED, IS MADE WHATSOEVER IN CONNECTION WITH THIS REPORT. ENVIRONMENTAL DATA RESOURCES, INC. SPECIFICALLY DISCLAIMS THE MAKING OF ANY SUCH WARRANTIES, INCLUDING WITHOUT LIMITATION, MERCHANTABILITY OR FITNESS FOR A PARTICULAR USE OR PURPOSE. ALL RISK IS ASSUMED BY THE USER. IN NO EVENT SHALL ENVIRONMENTAL DATA RESOURCES, INC. BE LIABLE TO ANYONE, WHETHER ARISING OUT OF ERRORS OR OMISSIONS, NEGLIGENCE, ACCIDENT OR ANY OTHER CAUSE, FOR ANY LOSS OR DAMAGE, INCLUDING, WITHOUT LIMITATION, SPECIAL, INCIDENTAL, CONSEQUENTIAL, OR EXEMPLARY DAMAGES. ANY LIABILITY ON THE PART OF ENVIRONMENTAL DATA RESOURCES, INC. IS STRICTLY LIMITED TO A REFUND OF THE AMOUNT PAID FOR THIS REPORT.** Purchaser accepts this Report "AS IS". Any analyses, estimates, ratings, environmental risk levels or risk codes provided in this Report are provided for illustrative purposes only, and are not intended to provide, nor should they be interpreted as providing any facts regarding, or prediction orforecast of, any environmental risk for any property. Only a Phase I Environmental Site Assessment performed by an environmental professional can provide information regarding the environmental risk for any property. Additionally, the information provided in this Report is not to be construed as legal advice.

Copyright 2020 by Environmental Data Resources, Inc. All rights reserved. Reproduction in any media or format, in whole or in part, of any report or map of Environmental Data Resources, Inc. or its affiliates is prohibited without prior written permission.

EDR and its logos (including Sanborn and Sanborn Map) are trademarks of Environmental Data Resources, Inc. or its affiliates. All other trademarks used herein are the property of their respective owners.

EXECUTIVE SUMMARY

DESCRIPTION

Environmental Data Resources, Inc.'s (EDR) City Directory Report is a screening tool designed to assist environmental professionals in evaluating potential liability on a target property resulting from past activities. EDR's City Directory Report includes a search of available city directory data at 5 year intervals.

RECORD SOURCES

EDR's Digital Archive combines historical directory listings from sources such as Cole Information and Dun & Bradstreet. These standard sources of property information complement and enhance each other to provide a more comprehensive report.

EDR is licensed to reproduce certain City Directory works by the copyright holders of those works. The purchaser of this EDR City Directory Report may include it in report(s) delivered to a customer. Reproduction of City Directories without permission of the publisher or licensed vendor may be a violation of copyright.

Data by infoUSA®

Copyright©2008
All Rights Reserved

DRAFT

RESEARCH SUMMARY

The following research sources were consulted in the preparation of this report. A check mark indicates where information was identified in the source and provided in this report.

Year	Target Street	Cross Street	Source
2017	☑	☐	EDR Digital Archive
2014	☑	☐	EDR Digital Archive
2010	☑	☐	EDR Digital Archive
2005	☑	☐	EDR Digital Archive
2000	☑	☐	EDR Digital Archive
1995	☑	☐	EDR Digital Archive
1992	☑	☐	EDR Digital Archive
1989	☑	☐	Polk's City Directory
1984	☑	☐	Polk's City Directory
1979	☑	☐	Polk's City Directory
1975	☑	☐	Polk's City Directory
1970	☑	☐	Polk's City Directory
1964	☑	☐	Polk's City Directory

DRAFT

FINDINGS

TARGET PROPERTY STREET

14000-16000 State Road 50
Winter Garden, FL 34787

Year	*CD Image*	*Source*	
W COLONIAL DR			
2017	pg A2	EDR Digital Archive	
2014	pg A14	EDR Digital Archive	
2010	pg A26	EDR Digital Archive	
2005	pg A37	EDR Digital Archive	
2000	pg A51	EDR Digital Archive	
1995	pg A61	EDR Digital Archive	
1992	-	EDR Digital Archive	Street not listed in Source
1989	-	Polk's City Directory	Street not listed in Source
1984	-	Polk's City Directory	Street not listed in Source
1979	-	Polk's City Directory	Street not listed in Source
1975	-	Polk's City Directory	Street not listed in Source
1970	-	Polk's City Directory	Street not listed in Source
1964	-	Polk's City Directory	Street not listed in Source
W HIGHWAY 50			
1995	pg A68	EDR Digital Archive	
1992	pg A71	EDR Digital Archive	
1989	pg A76	Polk's City Directory	
1989	pg A77	Polk's City Directory	
1989	pg A78	Polk's City Directory	
1975	pg A83	Polk's City Directory	
1975	pg A84	Polk's City Directory	
1970	pg A85	Polk's City Directory	
1970	pg A86	Polk's City Directory	
1964	pg A87	Polk's City Directory	

DRAFT

FINDINGS

Year	*CD Image*	*Source*
W HIGHWAY 50 (W B BILL MCGEE HWY)		
1984	pg A79	Polk's City Directory
1984	pg A80	Polk's City Directory
1979	pg A81	Polk's City Directory
1979	pg A82	Polk's City Directory

DRAFT

FINDINGS

CROSS STREETS

No Cross Streets Identified

DRAFT

City Directory Images

DRAFT

Target Street	Cross Street	Source
✓	-	EDR Digital Archive

W COLONIAL DR 2017

1335	CRESSMAN LAW FIRM
12100	BELLA ROOM LLC
	PORTUGUESE AMERICAN CLUB OF ORLANDO
12152	BADCOCK HOME FURNITURE &MORE
	MATTRESS FIRM
12184	SUN TECH TV REPAIR
	TREASURE TITLE
	WALKER WRIGHT LYNN PA
	WEST ORANGE CHAMBER OF COMMERCE
12189	MATHEWS, DANNY L
12200	1 ALPHA LOCK & KEY
	ABNEY INSURANCE AGENCY
	APB SERVICE LLC
	BARBARA WENCZAK DR
	COLONIAL WINTER GARDEN LLC
	COMMERICAL GROUP CONSTRUCTION
	EQUITABLE TITLE OF WEST ORLANDO LLC
	EXPRESS GLOBAL MEDICAL SERVICES
	FLORIDA HOSPITALITY INSURANCE
	FREIGHT LLC
	GERRI BYRD TARTT MENTAL HEALTH & EAP
	HOPE HORIZON COUSELING
	IGENTI INC
	INGRAM FINANCIAL GROUP
	LATIN AMERICA TRADING SERVICES
	ORAL SURGERY CENTER & W ORL
	OXI FRESH OF WINTER GARDEN CARPET CL
	PCER
	PRIMERICA
	SCHOLASTIC INSURANCE OF FLORIDA
	SOUTHEAST CONSTRUCTION
	STALNAKER & CLARK PA
	STATEWIDE PERMIT SERVICE
	TITLE OUTLET INC
	TODD, JEFFERY
12201	AUTOMATCH USA LLC
	CAMPING WORLD
	FIRST FLORIDA FINANCE
	SUNCOAST RV
	SUNCOAST RV WINTER GARDENORLANDO FL
12253	ARKANSAS BUS EXCHANGE
12270	ALPHA & OMEGA CLEANERS
	SHERWINWILLIAMS
	TAQUERIA DE JALISCO
12273	ALL BUS EXCHANGE
	PROPERTY DEVELOPMENT & MANAGEMENT IN
12291	CENTRAL FLORIDA MOTORS INC
12295	ASA AUTO PAINT & SUPPLIES
	EVYS UNIQUE SECOND HAND STORE
12299	COLONIAL CARS INC

DRAFT

12299 YOUR TRANSPORTATION NETWORK LLC
12304 TEXACO
12307 TACO PALENQUE
12315 YOU WIN
12321 KRUMS WORLD
12333 THE PAW SPA
12345 DOT & BETTS DRIVE SERVICE
12348 BEVERLY HILLS JEWELRY WATCH & LOAN
BEVERLY HILLS JEWLERY & J
12351 JYK ENTREPRISES
THE HOUSE OF ADOBO
12363 JYK ENTERPRISES
JYK ENTERPRISES INC
12374 BUDGET TRUCK RENTAL
HARVEY TRAILER SALES INC
NO REINS EQUINE LLC
SUNSHINE BRICK PAVERS
12375 NEW BREED CUSTOM CYCLES
12400 AUTO SALES OF WINTER GARDEN
12403 ELECTRICOM
MAIN ST MOWER & GARDEN CE
12446 SIMPLY SELF STORAGE
12475 A & J CYCLES
BOBS AUTO REPAIR
RUSH PETERBILT HINO ISUZU UD TRUCK C
US TIRES IMPORT INC
12488 CONOLEY CITRUS PACKERS INC
12623 HARDWARE & MORE
RACETRAC
RACEWAY
VERO BEACH MART INC
12650 ABC TRAILER RENTAL & TRUCKING CO
12664 ORLANDO AUTOMOTIVE GROUP
SOUTHERN TRUST AUTO GROUP LLC
12692 CIOCI AUTO SALES
12705 INDEPENDENCE RV SALES
12728 CLASSIC CAR WASH
12751 QUALITY HEALTH CARE CENTER
12788 POUNDS MOWER & SUPPLY INC
12792 ACCESS FLOOR SOLUTIONS LLC
ADMIRALTY MODEL WORKS LLC
APEX OPTICAL
HORSE PLUMBING CRAZZY
JASMINES JEWELS
TND SERVICES INC
12793 TURF SALES OF FLORIDA
12800 WALKER BROS MILLWORKS INC
WOODWORKS OF DISTINCTION
12801 WE ARE THE HARDWARE
12811 CAR STORE

DRAFT

Target Street	Cross Street	Source
✓	-	EDR Digital Archive

W COLONIAL DR 2017 (Cont'd)

12811 CAR STORE TOWING
12819 CAR STORE L
CAR STORE LIQUIDATORS
12822 ENVIROSOUTH TECHNOLOGIES INC
ROYAL AUTO SALES OF ORLANDO
UNICA AUTO SALES
12857 ALLSTATE
MAIDPRO
MASSEY SERVICES
12881 AUTONATION
AUTONATION COLLISION CENTER
AUTONATION COLLISON CENTER AIRPORT
COURTESY AUTO GLASS CENTER
LOCKSMITH ORANGE EMERGENCY CO
12890 VALVOLINE INSTANT OIL CHANGE
WINTER GARDEN CHEVRON
12901 FIDELITY BANK
FIDELITY BANKWINTER GARDEN
FIRST COMMERCIAL BANK OF FLORIDA
12935 TUFFY TIRE & AUTO SERVICE
12939 ALL TRANSMISSION WORLD
ALLTRANSMISSIONWORLDCOM
12950 BOWERBANK INCOME TAX & ACCOUNTING
12961 DODGES CHICKEN STORE
N & D INVESTMENTS
WINTER GARDEN CITGO
12962 EL TORITO SUPERMARKET
13001 HARDWARE PLUS
13023 BLACK CAR KEY LOCKSMITH
13024 GRIMES L A AGENCY REALTOR
13028 MONOGRAM SHOPPE
13032 ALPHA ARMY & NAVY WORLD
13040 UNICA AUTO SALES
13050 CARQUEST AUTO PARTS
13054 365 HYDROPONICS
13062 CLARK TIRE & AUTO
13066 DAVES MOWER SHOP INC
13092 WINTER GARDEN ANIMAL HOSP
13100 KEENE R D
13105 A 1 EXPRESS TOWING
BEST GARAGE DOOR SERVICES COMPANY
GAR SHING REALTY
13175 GYMNASTICS USA
13178 JOWERS BATTERIES
13192 1ST CLASS AUTO SALES
FIRST
FIRST CLASS AUTO SALES
GREENWAY MOTORS
13202 ALTERNATIVE TRANSMISSIONS BY JACK DE
NAPA AUTO PARTS

DRAFT

Target Street	Cross Street	Source
✓	-	EDR Digital Archive

W COLONIAL DR 2017 (Cont'd)

13207 1 2 3 EASY KEY LOCK REPAIR
BANKFIRST
SEACOAST BANK
13221 GOODWILL
13237 CASH STOP
PERRY TAE KWON DO
RELOVED PIECES LLC
13245 FIRST FLORIDA P AWN DBA CA
13246 COUNTYLINE ORNAMENTAL & TREE
13263 DOLLAR TREE
13275 COMMUNITY HEALTH CENTERS
FIRST AMERICAN FIREWORKS
GAR SHING REALTY CORP
13304 WENDYS
13309 TACO BELL
VOLTAGE LOCK & KEY
13312 1ST CHOICE DOOR & MILLWORK
A C GUYS INC
ACCESS FLOOR SOLUTIONS LLC
13320 KFC
13327 DELUXE NAIL & SPA
13330 AUTO EXPRESS LINES INC
STATE FARM INSURANCE
STEVEN J SOBER DMD
13335 PENTHOUSE HOME FASHION
PRIMERICA
TURTON MORRIS & ASSOCIATE
13337 MONTESSORI ACADEMY OF WINTER GARDEN
13340 7 DAYS AUTO GLASS
BELLO, NANCY
BERNIER GROUP THE
KNUTH CONSTRUCTION
MBSI
MORTGAGE & CREDIT CENTER
13347 MARCO TILE GALLERY
13350 CRESSMAN LAW FIRM
EXECUTIVE HEALTH
MAG TRAU
MAN LAW FIRM PA
SHAIBAH, FATMA H
SOFTWAREKEYCOM
SOUTHWEST PROPERTY MANAGEMENT
13355 BELLER CHIROPRACTIC OF FLORIDA
BY YOUR SIDE MINISTRIES
13360 ABSOLUTE SECURITY INC
ACCOUNTING & TAX SOLUTIONS CPA
AMERICAN MUNICIPAL SECURITIES
CHEN LAW FIRM PA
CONSUMER MAGIC TRAVEL
FLORIDA SCHOOL OF THERAPEUTIC

DRAFT

W COLONIAL DR 2017 (Cont'd)

13360 KS TITLE INC
LUCK REALTY GROUP INC
SJS PAINTING & WATERPROOFING
USWA
WRIGHT, MICHAEL
13361 GREENBERG DENTAL & ORTHODONTICS
13369 APPLIANCE DIRECT
13373 GAR SHING REALTY CORP
13375 SAVEALOT
13381 THREAD & THRUM BOUTIQUE
13383 GOLDEN CHINA
GOLDEN CHINA RESTAURANT
13385 M & M TOBACCO
13387 CRICKET AUTHORIZED AGENT
GAMESTOP
WALMART
13389 MARIE SERRANO CORP
13393 FLOOR TO CEILING
13394 COUNTRY HOUSE RESTAURANT
13400 TIRE SUPER CENTER OF WINTER GARDEN I
13440 UHAUL
13494 MCDONALDS
13500 BURGER KING
13501 1 & 24 BY 7 LOCKSMITH
CITGO
NASHVILLE HARDWARE
13520 SUNTRUST
13603 BEST VALUE INN ORLANDO WEST
BUDGET INN & SUITES
CHEAP AUTO GLASS REPLACEMENT
CHIT CHATS BAR & GRILL INC
IHOP
13607 BEST VALUE INN ORLANDO WEST
TRINITY WELNESS PARTNERS LLC
13620 VISION MOTORS INC
13640 ALTA DENTAL GROUP
EZ LEARNING DRIVING SCHOOL
FRAMING SOLUTIONS INC
IVVO NEW CONCEPTS INC
LEONIDES DDS SANDOVAL PA
NATIONWIDE CATASTROPHE SERVICES
RENTACENTER
13642 ACCEPTANCE NOW
DATA
13650 BELLA DENTE FINE DENTISTRY
BOSTON HAIR WORKS
CASTLE CROSS MEDIA CORPORATION
FULCRUM CLINICAL LABORATORIES
MIGHTY MEN OF GOD
PAIN CARE FIRST

DRAFT

Target Street	Cross Street	Source
✓	-	EDR Digital Archive

W COLONIAL DR 2017 (Cont'd)

13650	PRECISION MEDICAL GROUP
	PRO HD SATELLITE
	WEST OAKS COMMERCE PARK
13660	SWINSONS CAR CARE CENTER
13675	MARYLAND FRIED CHICKEN OF WINTER GAR
13676	JIFFY LUBE
13697	CVS PHARMACY
13707	DUNKIN DONUTS
13720	REDBOX
13730	CHASE BRANCH
13750	ACTIKARE
	B2 INTERNET MARKETING
	BEEF OBRADYS
	CELL CARE
	CURVES
	EAST GOURMET
	HAIR CUTTERY
	INJURYFONE
	JACKSON HEWITT
	JENNIFER DC BOURST PA
	KRUMS WORLD
	LUCKY STRAWS
	MGUNEN BINGH
	MY VAPOR LOUNGE LLC
	NAILS WEST LLC
	NIGHT LITE PEDIATRICS
	PUBLISHING SOTTO WEST POINT COMMONS
	PUBLIX
	REDBOX
	RENTACENTER
	THE DOLLAR STORE
	THE UPS STORE
13770	GOCHI SUSHI CAFE
	ITALIAN GARDEN
	PINCH A PENNY POOL PATIO SPA
	PINCHAPENNY
	THE JEWELRY CONNECTION
	TIJUANA FLATS
	TIJUANA FLATS 119 LLC
	VOLCANOS COFFEE BAR & ROASTERY
	WEST POINT COMMONS OP1 LLC
13795	ADVANCE AUTO PARTS
13855	AUTOZONE
	BENFICA INTERPRICE CORP
13905	SEA TOW CENTRAL FLORIDA LAKES
	WINTER GARDEN RV
13906	RECREATION WORLD INC
13987	EZ PAWN
13999	ENTERPRISE RENTACAR
14011	HARBOR FREIGHT TOOLS

DRAFT

14019 GOLDEN APPLE CUISINE
14023 MERLE NORMAN
14027 LITTLE CAESARS
PIPE DREAMS
14035 COUNTY OF ORANGE
DEPARTMENT OF MOTOR VEHICLES
14041 SUNSHINE SCHOOL UNIFORMS
14075 1 ACTION 7 DAY LOCK SERVICE
14100 LEISURE TIME RV
14101 WEST ORANGE INSURANCE AGENCY INC
14103 CNDN SERVICES
WINTER GARDEN FLORIST
14107 PARADISE BAR & GRILLE
14147 DOLLAR GENERAL STORE
14155 MARIONS COSMETICS
14159 AMERICAN SECURITY CONSULTANT
CNDN SERVICES
14163 CHARISMA BEAUTY SALON & HAIR STORE
14167 ROSIE NAILS SALON
14175 AMERA WINTER GARDEN
14187 DIRECT AUTO & LIFE INSURANCE
DIRECT AUTO INSURANCE
14195 BLUE 42 SPORTS GRILL
LA FRONCERA
14203 BMG TACTICAL
14207 ICC DESIGNS
14211 H&R BLOCK
14215 SUNCOLOR PAINTS
14219 DOLLAR DRY CLEANER
14221 CAPTAIN DS
14253 HYDE PARK MOBILE HOME PARK
14400 CHERYL OTT DSM
DYNAMIC ASSET SOLUTIONS LLC
STAGE STOP CAMPGROUND
14451 SOLOMONS AUTO BODY
14463 DEWITT EXCAVATING
14500 LEAKE, SADIE C
14520 GOLF CART ENTERPRISES
14580 BAN HOLDING INC
TEXACO
WINTER GARDEN TEXACO CAR WASH
14707 SEVERT BROTHER TREE FARM LLC
14748 AFTER HOURS FORMAL WEAR
MENS WEARHOUSE
MENS WEARHOUSE & TUX
14890 DELRIO, JAYNE E
14909 RELIABLE PEAT COMPANY
SOD SALES INC
14990 CIRCLE K
14991 VANSTEEN, ERIC A

DRAFT

Target Street	Cross Street	Source
✓	-	EDR Digital Archive

W COLONIAL DR 2017 (Cont'd)

15001 1 123 24 HR LOCKSMITH
7ELEVEN
REDBOX
15100 DOUGS OUTBOARD SERVICE
WEST ORANGE ROOFING INC
15122 COUNTRY GARDEN APARTMENTS
15124 CLARK, BRITTANY
COLEMAN, MICHAEL J
IVEY, DESTINY
KRUEGER, DONNA M
QUILES, PEDRO
15126 CANDELARIA, AMBER
DELVALLE, DOROTHY
DUNAYCZAN, ANGELA
LUGO, CHRISTOPER L
MONTALVO, LAURIE
PAGAN, ADIL
15128 ARROYO, GENEVA
BERRIOS, YARAIDA
DELELYS, KATHERINA T
FLEMMING, GERALDINE
JONES, BETTY
LEWIS, PANIACIA D
LOMAX, SOPHIA J
15130 FANOR, CYNTHIA
HOWARD, WILLIAM B
KIMBLE, PATRICIA
MIRANDA, WILLIAM
ORTIZ, ZAYDA
POTTER, JAMES K
ROGERS, JEANNETTE E
15132 HERSHMAN, VERA A
MARTINEZ, JACQUELINE F
RIVERA, ELI J
SANCHEZ, LUZ H
15134 HENDERSON, VICKIE
LYNCH, TRENARD D
MALIZIO, NICOLE M
MCLAMB, CLAUDINE B
OGLE, TINA L
PADILLA, ASHLEY
15136 DELACRUZ, WANDA
KERR, RHONDA S
PETIT, MARIE J
15138 BURNETT, ANDREA
FANNING, BARBARA A
GILBERT, ADRIENNE N
GRIFFIS, DANIEL
PABON, DAMARIS
SCOTT, LISA C

DRAFT

Target Street	Cross Street	Source
✓	-	EDR Digital Archive

W COLONIAL DR 2017 (Cont'd)

15138	TORRES, RAFAEL R
	TURNER, DORALY
15140	BAILEY, JENELLE E
	CARTER, MELLISSA
	DESIR, NATHANEAL
	HOWARD, ARNITRA
	SCHIPPER, KAYLA L
	TRAN, DAWN M
15142	FAZIO, DAVID P
	FULLERTON, NILA M
	MADELEINE, S
	MARTE, ALISON
	WAZELA, BIBI K
15144	ALLOWAY, CYNTHIA M
	ASTACIO, SANAI A
	CANELA, FRANKLIN
	MCGREGOR, BROOKE L
	NEAL, CLARESSA S
	RAMSEY, MICHELLE
	SEISE, JOHN
15146	BARACALDO, NANESCHKA
	EVANS, SUZANNE V
	JAMES, DEVON
	LINDEMAN, DONN E
	PEDRAZ, LAURA
	SANCHEZ, ARAMIS
15148	ARRISON, LOIS B
	LOPEZ, ANDRES M
	PICORELLI, SHAYRALEE
	RIVERA, GERARDO
15150	NGONGA, KOMBE
	PEMBERTON, AKIM O
	PERKINS, GLADYS
	WRIGHT, ANNIE R
15152	CULBERTH, BRITTANY D
	FORD, LORETTA
	PARKS, WILLIAM E
	PITTS, GABRIEL C
	WILLIAMS, JAMES S
15154	FREDERICK, SHANE
	GORDON, MIKHAIL
	KANCELARIC, A
	NGUYEN, PHUC
	RODRIGUEZ, DAYLA
	SHONTESE, SEARS
	SLIFER, MICHELLE
15155	CENTRAL FLORIDA POSTAL CREDIT UNION
	UNITED STATES POSTAL SERVICEUSPS
15156	CROSS, TOMMY
	GOINES, MYRNA J

DRAFT

W COLONIAL DR 2017 (Cont'd)

15156 PETERSON, DEXTER
RENNER, CHRISTI L
15158 HANSSEN, MLSKEY L
HILLIARD, TIM P
HORAHAN, MELISSA
SOTO, SASHA
15160 BURLEIGH, ERIN
ROLLINS, RITA R
TUTTLE, ARTHUR
YAU, ARTHUR C
15162 BICHAY, CHRISTI
GREEN, NANCY
GRIFFIN, CLYDE
KHAN, MOHAMED F
15164 BOYKIN, LILLIE M
BRUCE, MICHAEL
CURTIS, STACY
JOHNSON, DONNA
SMITH, VIRGINIA
15166 JONES, DEJOR
MOORLEY, EMERSON
ORR, CELENA S
STEWART, SONIA
TEKAMPE, E
15168 AUGUSTE, CASSANDRA R
GILBERT, LISA
HENDERSON, BOBBIE L
ORTIZ, RIVERA L
SOTO, ARTURO
VEGA, ELIZABETH
15204 COLONIAL HEALTHCARE
COLONIAL LAKES HEALTH CARE
15300 1PI & ASSOCIATES
ADAMS, MARK
ADKINS, JAMES L
ARTILES, BETSY
BAKER, LYNN H
BEEMAN, BRETT
BENTIL, GERALD
BERNIER, JOHN
BROWN, JOYCE
BUTLER, PATRICK N
CAMPBELL, ANDREW
CARLEY, MICHAEL K
CARPENTIER, CARLA
CASTROMAN, RAUL T
CAUDLE, BRITANY
COLON, VICTOR M
DIAZ, RAYMOND
DILLARD, SJOURNIA

DRAFT

Target Street	Cross Street	Source
✓	-	EDR Digital Archive

W COLONIAL DR 2017 (Cont'd)

15300 FIGUEROA, PERLA M
FOGLE, GEORGE A
GARCIA, JAIME
GRANDA, JAVIER
GRAVER, COURTNEY A
HAMMOND, ROBERT
HARP, JAQUALA
HARRISON, JORDAN
HOVSEPIAN, JOHN
JOHNSON, BILLIE D
KENNEDY, JAMES C
LANDIS, ROLAND A
LASALLE, ERNIE
LASCAIBAR, JACQUELINE M
LECAUSI, VIRGINIA A
LEE, JERRY L
LYTLE, GINA M
MALDONADO, JOHN
MARTIN, TONY A
MARTINEZ, ARTURO
MAXWELL, JULIUS T
METEVIER, PHYLLIS
MITCHELL, DIANA M
MOORE, MARVIN W
MULLETT, MARSHA A
MYRIE, MELFORD
NESTOR, DANIEL A
ORTIZ, EDGAR
PAGAN, CARMEN J
PALMER, DAVID J
PAPE, KELLEY
PEREZ, WALTER
RAMIREZ, OMAR V
REEVES, CORBY L
RIEGLER, KAREN D
ROBERTS, SHERRY
SERBEST, SERKAN
SERRANO, LUIS
SEXTRO, JAMES J
SHUPE, PATRICIA A
SIBITS, CYNTHIA A
SIMMS, JOHN
SINGH, MICHAEL
SISINNI, JACK J
SMITH, MEGAN
STRAIN, JOSEPH W
TAUNTON, SUSAN F
TAYLOR, RENEE
THURMOND, RANDALL
VALENTIN, LORI

DRAFT

W COLONIAL DR 2017 (Cont'd)

15300 VANDERBURG, MICHAEL A
VICENZI, MARY A
WALKER, THOMAS B
WILDER, WINIFRED A
WINTER WOODS APARTMENTS
15668 THOMAS, JAMES M
15708 KUCERA, KURTIS
15992 FREE ESTIMATES AUTO GLASS
LAKE JOHNS MOTEL
LAKE JOHNS MOTEL EFFICIENCY APTS
16001 CUSTOM FACILITIES INC
SHED RENTALS
SUPERIOR SHEDS
16123 CHAMPIONS YAMAHA
PERFORMANCE ENGINEERING
PERFORMANCE MOTORSPORTS
16129 FOXY LADY UNISEX HAIR SALON
16131 LOCKSMITH
NEW START OPERATIONS GROUP
SRB PETORLEUM
SRB PETROLUM
16311 VALUE PLACE
16333 CHAMPIONS YAMAHA
16344 MARGROFF, TINA M
16405 BIG TOY STORAGE
16415 OAKLAND LUXURY DEPOT
16427 ULTIMATE AUTO SPORTS
17100 1 A1 L O C K SMITH
7ELEVEN
SUNOCO
17175 PALM CASUAL
PALM CASUAL FURNITURE
17469 ABC BUS SALES
ABC COMPANIES
MEGABUS SE LLC
17503 KANGAROO EXPRESS
LOCKSMITH
SUBWAY
17600 PRESTIGE AB MANAGEMENT CO LLC
17706 AIRETRONICS
PRESTIGE AIR CONDITIONING
17724 BENNETT, RANDLE L
17732 HARMON, GLENN E
17949 CREATIVE AUTO BOUTIQUE
PENSKE TRUCK RENTAL
TNT MARINE SERVICE

DRAFT

Target Street	Cross Street	Source
✓	-	EDR Digital Archive

W COLONIAL DR 2014

12100 BELLA ROOM LLC
12152 BADCOCK & MORE HOME FURNITURE
MATTRESS FIRM
12184 TREASURE
TREASURE TITLE
WEST ORANGECHAMBER OF COMMERCE
12189 MATHEWS, DANNY L
12200 1 ALPHA LOCK & KEY
ABNEY INSURANCE AGENCY
EQUITABLE TITLE OF WEST ORLANDO LLC
EXPRESS GLOBAL MEDICAL SERVICES
FLORIDA HOSPITALITY INSURANCE
HOPE HORIZON CO UNSELING C
IGENTI INC
INGRAM FINANCIAL GROUP
JOHN KOPELOUSOS
LLC FREIGHT
ORAL SURGERY CENTER & W ORL
PCER
PRIMERICA
STALNAKER & CLARK PA
TD BANK
TITLE OUTLET INC
WENCZAK BARBARA DR
12201 CAMPING
CAMPING WORLD
FIRST FLORIDA FINANCE
SUNCOAST RV
SUNCOAST RV WINTER GARDENORLANDO FL
12253 ALL BUS EXCHANGE
JONES BROTHERS TRANSPORT INC
12270 ALPHA & OMEGA CLEANERS
SHERWINWILLIAMS PAINT STORE
12273 PROPERTY DEVELOPMENT & MANAGEMENT IN
12291 CENTRAL FLORIDA MOTORS INC
12295 EVYS UNIQUE SECOND HAND STORE
12299 COLONIAL CARS INC
12304 HAVOLINE XPRESS LUBE
12307 TACO PALENQUE
12315 YOU WIN
12333 THE PAW SPA LLC
12345 DOT & BETTS DRIVE SERVICE
PRIME TRANSPORT & LOGISTICS
12348 BEVERLY
BEVERLY HILLS JEWELRY WATCH & LOAN
12351 THE HOUSE OF ADOBO
12363 JYK ENTERPRISES
12374 BUDGET TRUCK RENTAL WINTER GARDEN
HARVEY TRAILER SALES INC
SUNSHINE BRICK PAVERS

DRAFT

Target Street	Cross Street	Source
✓	-	EDR Digital Archive

W COLONIAL DR 2014 (Cont'd)

12375 NEW BREED CUSTOM CYCLES
12400 AUTO SALES OF WINTER GARDEN
WHEELS FOR SALE AUTO SALES & SERVICE
12403 ELECTRICOM
MAIN ST MOWER & GARDEN CE
MAIN STREET MOWER
12446 SIMPLY SELF STORAGE
12475 A&J CYCLES
BOBS AUTO REPAIR
RUSH PETERBILT HINO ISUZU UD TRUCK C
US TIRES IMPORT INC
12488 CONOLEY CITRUS PACKERS INC
12623 HARDWARE & MORE
RACEWAY
12650 ABC TRAILER RENTAL & TRUCKING CO
12664 LUXURY AUTOMOTIVE GROUP
ORLANDO AUTOMOTIVE GROUP
SOUTHERN TRUST AUTO GROUP LLC
12692 CIOCI AUTO SALES
12705 INDEPENDENCE RV SALES
12728 CLASSIC CAR WASH
12751 QUALITY HEALTH CARE CENTER
VITAS INPATIENT UNIT AT QUALITY HEAL
12788 ABSOLUTE PAWN & GUN
POUNDS MOWER & SUPPLY INC
12792 ADMIRALTY MODEL WORKS LLC
HORSE PLUMBING CRAZZY
JASMINES JEWELS
12793 CHEESESTEAK HOUSE THE
12800 WALKER BROTHERS MILLWORKS INC
WOODWORKS OF DISTINCTION
12801 WE ARE THE HARDWARE
12811 CAR STORE
12819 CAR STORE LIQUIDATORS
12822 ENVIROSOUTH TECHNOLOGIES INC
UNICA AUTO SALES
12857 ALLSTATE
MASSEY SERVICES
MICHELLE BUI ALLSTATE INSURANCE AG
12881 AUTONATION COLLISION CENTER WINTER G
COURTESY AUTO GLASS CENTER
12890 CHEVRON STATION WINTER GARDEN
MOBILE 1 LUBE EXPRESS
SURFSIDE LUBES LLC
WINTER GARDEN MOBIL
12901 FIRST COMMERCIAL BANK OF FLORIDA
12935 TUFFY TIRE & AUTO SERVICE
12939 ALL TRANSMISSION WORLD
12950 BOWERBANK INCOME TAX & ACCOUNTING
12961 DODGES CHICKEN STORE

DRAFT

Target Street	Cross Street	Source
✓	-	EDR Digital Archive

W COLONIAL DR 2014 (Cont'd)

12961 DODGES MONEY CENTER
12962 EL TORITO SUPERMARKET
13001 CIRCLE K
HARDWARE PLUS
13023 BLACK CAR KEY LOCKSMITH
13024 GRIMES L A AGENCY REALTOR
13028 MONOGRAM SHOPPE
13032 ALPHA ARMY & NAVY WORLD
13050 CARQUEST AUTO PARTS
13054 365 HYDROPONICS
13062 CLARK TIRE & AUTO
CLARK TIRE & AUTOMOTIVE
13066 DAVES
13092 WINTER GARDEN ANIMAL HOSP
13100 KEENE R D
LAKE BUTLER GROVES INC
13105 GAR SHING REALTY
KMART
13178 JOWERS BATTERIES
13192 1ST CLASS AUTO SALES
GREENWAY MOTORS
13202 ALTERNATIVE TRANSMISSIONS BY JACK DE
JOINER GLENN & SON INC
NAPA AUTO PARTS
13207 1 2 3 EASY KEY LOCK REPAIR
13237 CASH STOP
13245 FIRST FLORIDA P AWN DBA CA
13246 COUNTYLINE ORNAMENTAL & TREE
13263 DOLLAR TREE
13275 CORDIA COMMUNICATIONS
GAR SHING REALTY CORP
13304 WENDYS
13309 TACO BELL
13312 1ST CHOICE DOOR & MILLWORK
ACCESS FLOOR SOLUTIONS LLC
HITECH DATA FLOORS
13320 KFC
KFC WINTER GARDEN
13327 DELUXE NAIL & SPA
13330 AUTO EXPRESS LINES INC
CRAIG MARTIN STATE FARM INSURANCE
MARTIN CRAIG A
MARTIN CRAIG A INSURANCE & FINANCI
MCCLELLAN JOSEPH J
MCCLELLAN JOSEPH J INSURANCE AGENCY
SOBER STEVEN J DMD
STATE FARM INSURANCE
13335 PENTHOUSE HOME FASHION
13337 MONTESSORI ACADEMY OF WINTER GARDEN
13340 KNUTH CONSTRUCTION

DRAFT

Target Street	Cross Street	Source
✓	-	EDR Digital Archive

W COLONIAL DR 2014 (Cont'd)

13340	KNUTH, C
	MARK HAMMERSCHM IDT
	MBSI
	MORTGAGE & CREDIT CENTER
13347	MARCO TILE GALLERY
13350	CRESSMAN LAW FIRM
	EXECUTIVE HEALTH
	MAG TRAU
	MAN LAW FIRM PA
	SOUTH WEST PROPERTY MANAGEMENT FAX
	SOUTHWEST PROPERTY MANAGEMENT
13355	BELLER CHIROPRACTIC OF FLORIDA
13360	ABSOLUTE
	ACCOUNTING & TAX SOLUTIONS CPA
	AMERICAN MUNICIPAL SECURITIES
	RESORT TOURS & ACCOMMODATIONS
	SJS PAINTING & WATERPROOFING
	STUTSMAN SUSIE
	USWA
	WRIGHT, MICHAEL
13361	GREENBERG DENTAL
	GREENBERG DENTAL & ASSOCIATES
	GREENBERG DENTAL & ORTHODONTICS
13369	APPLIANCE DIRECT
13373	GAR SHING REALTY CORP
13375	SAVEALOT
13381	ADVANCE AMERICA CASH ADVANCE
	THREAD & THRUM BOUTIQUE
13383	GOLDEN CHINA
	GOLDEN CHINA RESTAURANT
13385	M&M TOBACCO
13387	VIVA WIRELESS
13389	MARIE SERRANO CORP
13393	FLOOR TO CEILING
13394	COUNTRY HOUSE RESTAURANT
13400	TIRE SUPER CENTER OF WINTER GARDEN I
13440	UHAUL
13494	MCDONALDS
13495	CHECKERS
	HANDEX CONSULTING & REMEDIATION LLC
13500	BURGER KING
13501	1 & 24 BY 7 LOCKSMITH
	NASHVILLE HARDWARE
13603	BUDGET INN & SUITES ORLANDO WEST
	CHIT CHATS BAR & GRILL INC
	IHOP
13607	BEST VALUE INN ORLANDO WEST
13620	VISION MOTORS INC
13632	PHILLIPS, WOODIE
13640	SANDOVAL LEONIDES DDS PA

DRAFT

Target Street	Cross Street	Source
✓	-	EDR Digital Archive

W COLONIAL DR 2014 (Cont'd)

13640 WEST OAKS COMMERCE PARK
13650 BELLA DENTE FINE DENTISTRY
CHAKRA SALON & SPA
MIGHTY MEN OF GOD
PRECISION MEDICAL GROUP
PRO HD SATELLITE
WEST OAKS COMMERCE PARK
13660 SWINSONS CAR CARE CENTER
13675 MARYLAND FRIED CHICKEN OF WINTER GAR
13676 JIFFY LUBE
SOUTHBAY LUBE INC
13697 CVS PHARMACY
13698 7ELEVEN
13707 GODFATHERS PIZZA
13720 WALGREENS
13730 CHASE
CHASE BANK
13750 ACTI KARE RESPONSIVE
AIMIEDEE INC
B2 INTERNET MARKETING
BEEF OBRADYS
BISHUNDAT, DEONARINE
BOURST JENNIFER DC PA
CELL CARE
COLOR WHEEL PAINTS & COATINGS INC
CURVES
DENNY, JOHN A
DIPPY, LEE K
EAST GOURMET
HAIR CUTTERY
K & M MOROCCO LLC
LUCK REALTY GROUP INC
NAIL WEST LLC
NAILS WEST
NIGHT LITE PEDIATRIC WINTER GARDEN
PROTECT PAINTERS OF WINTER GARDEN AN
PUBLIX
PUBLIX PHARMACY
RIVERS, CORNELL
THE DOLLAR STORE
THE UPS STORE
VICTORIA WINE & LIQUOR
WILLIS, MARY
13770 ASHLEYS PIZZERA II
ASHRY PIZZERIA II
GOCHI SUSHI CAFE
ITALIAN GARDEN
PINCHAPENNY
THE JEWELRY CONNECTION
TIJUANA FLATS

DRAFT

Target Street	Cross Street	Source
✓	-	EDR Digital Archive

W COLONIAL DR 2014 (Cont'd)

13770 TIJUANA FLATS 119 LLC
TIJUANA FLATS NUMBER ONE NINETEEN LL
WEST POINT COMMONS OP1 LLC
13795 ADVANCE AUTO PARTS
13815 GREEN, RON
13855 BENFICA INTERPRICE CORP
13905 CLIFTON, DORA E
LELAND, LARRY
PAGE, VERNON G
SEA TOW CENTRAL FLORIDA LAKES
WINTER GARDEN RV
13906 GIANT RECREATION WORLD
GIANT RECREATION WORLDWINTER GARDEN
13987 VALUE PAWN & JEWELRY
13999 ENTERPRISE
14000 NUTTER, JAMES
14019 GOLDEN APPLE CUISINE
14023 MERLE NORMAN
14027 PIPE DREAMS
14041 SUNSHINE SCHOOL UNIFORMS
14075 1 ACTION 7 DAY LOCK SERVICE
14100 LEISURE TIME RV
14101 WEST ORANGE INSURANCE AGENCY
14103 CNDN SERVICES
14107 PARADISE BAR & GRILLE
14147 DOLLAR GENERAL STORE
14155 MARIONS COSMETICS
14159 AMERICAN SECURITY CONSULTANT OF
14163 CHARISMA BEAUTY SALON & HAIR STORE
CLAIRTERBORG
14167 ROSIE NAILS SALON
14179 COUNTY OF ORANGE
14187 CASH REGISTER
DIRECT INSURANCE
14195 BLUE 42 SPORTS GRILL
LA FRONCERA
14207 LETS SKATE
14211 H&R BLOCK
14215 SUNCOLOR PAINTS
14219 DOLLAR DRY CLEANER
14221 CAPTAIN DS
14253 HYDE PARK MOBILE HOME PARK
14400 CHERYL OTT DSM
STAGE STOP CAMPGROUND
STREET, LARRY D
14402 CARVALLO, MARCIA
14440 ERNEST, PATRICIA
14451 SOLOMONS AUTO BODY
14463 DEWITT EXCAVATING
14500 LEAKE, SADIE C

DRAFT

W COLONIAL DR 2014 (Cont'd)

14520 GOLF CART ENTERPRISES
14580 BAN HOLDING INC
ISTOP
TEXACO STATION WINTER GARDEN
WINTER GARDEN TEXACO CAR WASH
14621 SCHWARTZ, ELLIOT
14707 SEVERT BROTHER TREE FARM LLC
14748 MENS WEARHOUSE
14890 DELRIO, JAYNE E
14909 RELIABLE PEAT COMPANY
14990 CIRCLE K
14991 VANSTEEN, ERIC A
15001 1 123 24 HR LOCKSMITH
7ELEVEN
15122 COUNTRY GARDEN APARTMENTS
15124 BRANCHE, DANIELLE
FAISON, STEPHANIE L
MCPARLAND, CAROL J
QUILES, PEDRO
15126 DOLLAR, JOHN A
DUNAYCZAN, ANGELA
JONES, CHARLES A
MARTIN, MORGAN
SIMMONS, JENIECE S
15128 ARROYO, GENEVA
BERNADEAU, CONCHISE
DAVIS, JERALD L
DELELYS, KATHERINA T
HUEY, ALTON
JONES, BETTY
LO, JENNY
PAUL, DENECIA M
WAH, POWAH P
15130 CHILDERS, JOSHUA
CRESPO, ARTHUR R
KIMBLE, RONALD B
MIRANDA, WILLIAM
MOORE, SHARAVIA
RODRIGUEZ, DYMPHNA M
ROGERS, JEANNETTE E
WOEBER, MICHAEL S
15132 CHARDON, SYLVIA
CRESPO, YOLANDA
HERSHMAN, VERA A
MURRAY, CENITHIA A
PRAYTOR, LAVONIA F
SANCHEZ, LUZ H
15134 GRAY, LENZI
LYNCH, TRENARD D
MALIZIO, NICOLE M

DRAFT

W COLONIAL DR 2014 (Cont'd)

15134 MCLAMB, CLAUDINE B
POMAVILLE, MICHAEL J
SPEED, CASSANDRA
15136 JENKINS, AARON S
KERR, RHONDA S
MEERTENS, CRYSTAL S
SMITH, MEGGAN L
15138 BURNETT, ANDREA
FRIEND, LINDA S
GADD, DAVID J
HORTON, KEMLA C
JACKSON, K
RICHARDSON, CASSANDRA B
SMITH, JABARI L
TORRES, RAFAEL R
WOODS, SILAS C
15140 CLARK, HATTIE E
DAVIS, DELINA A
INFANTE, CESAR A
MCCANN, LAUREN D
ORTIZ, CIARA A
TORRES, JOSEPH A
15142 BERNDT, JOHN
FAZIO, DAVID P
FULLERTON, NILA M
HODAPP, WILLIAM
SHOWING, MADELEINE
15144 ALLOWAY, CYNTHIA M
JOHNSON, HAPPERLINE
MCGREGOR, BROOKE
SAINT, STEPHANIE L
SANTOS, SENIA
15146 BALDOCK, CHRISTOPHER R
EVANS, SUZANNE
JACKSON, AUNDRAY D
SANCHEZ, SHAKIRAH M
SHOCKLEY, DAVID J
15148 ALVARADO, SUSANA
LOPEZ, ANDRES M
WARD, DANATTIS
15150 AMERAL, ZACHARIA
COMAS, NILDA M
GOODMAN, CHRISTINA L
HULL, HENRIETTA B
REYES, LINDA
TOLSON, SARA D
15152 BENE, COLLEEN M
BHAGALOO, STEPHANIE
HEWETT, BEVERLEY N
15154 CRANE, FELICIA J

DRAFT

W COLONIAL DR 2014 (Cont'd)

15154 FELLOWS, BIANCA R
HARDEN, DEMETRIUS M
LOPEZ, ANNA
WARREN, JOHN
15155 UNITED STATES POSTAL SERVICEUSPS
15156 CROSS, TOMMY
DONOFRIO, JOSEPH
ELAMIN, HASSN
MARLOW, JAMES
ORTIZ, JORGE P
PAROW, SHEILA M
PEDRAZ, LAURA
PEDRAZA, ALEJANDRO
PETERSON, DEXTER
STRICKLAND, RALPH L
WARREN, GARRY
ZIGLER, ANGELA M
15158 HANSSEN, MLSKEY L
HILLIARD, TIM P
HORAHAN, MELISSA
SOTO, SASHA
THURMAN, EVELYN N
15160 BURLEIGH, ERIN
DAVIS, REBECCA C
GORLEY, BARBARA E
NAYLOR, KAREN C
TUTTLE, ARTHUR
YAU, ARTHUR C
15162 AUSTIN, PHILLIP J
GRIFFIN, TARA R
PINSKY, DAVID D
RAMSARRAN, ROHINI
SOOKDEO, JENNIFER
15164 BOYKIN, LILLIE M
BRUCE, MICHAEL
DELMORAL, LUIS M
MARQUEZ, BERNARDO A
SMITH, VIRGINIA
15166 FINGLES, LAURA R
HOWE, FRANCES A
JERVIS, ALTHEA F
ORR, CELENA S
STEWART, SONIA
TEKAMPE, E
15168 BAKER, REBEKAH I
COTTRELL, JOSEPH A
GORDON, TOCARA
HENDERSON, BOBBIE L
15204 COLONIAL HEALTH CARE
COLONIAL LAKES HEALTHCARE

DRAFT

Target Street	Cross Street	Source
✓	-	EDR Digital Archive

W COLONIAL DR 2014 (Cont'd)

15300 ADKINS, JAMES L
ANDUJAR, ELBA I
BERNIER, JOHN
BOBECK, DAVID
BOTTOM, DEBBIE A
BRICE, JACKY
BROWN, JOYCE
CAMPBELL, WILLIAM G
CARLEY, MICHAEL K
CASTROMAN, RAUL T
CAUDLE, MELISSA B
CLARKE, CAROL L
COLON, VICTOR M
CUTSHALL, MATTHEW
DARLING, GARY D
DIAZ, RAYMOND
DORFMAN, SANDY
ENNIS, LEMOND A
ERAZO, LYDIA
FAGAN, TIMOTHY M
FOGLE, GEORGE A
FRERE, DIEUNER P
GARCIA, JAIME
GOODWIN, VINCENT
GUZMAN, JOSUE D
HAMMOND, ROBERT
HARP, JAQUALA
HARRIS, JOHN
HARRISON, JORDAN
HOVSEPIAN, JOHN
HUSTON, HOLLY
JENCKS, LOUIS F
JOHNSON, BILLY D
JUN, HEEWON
KENNEDY, JAMES C
KHAN, STEVEN T
LEE, JERRY L
LEININGER, SANDRA L
LEYNE, VIRGIL P
MALDONADO, JOHN
MARTIN, TONY A
MARTINEZ, MARIA
MAXWELL, KEITH
MOORE, MARVIN W
MORTENSOM, THOMAS C
MOSER, RYAN
NESTOR, DANIEL A
NGUYEN, PHUNG D
PAGAN, CARMEN J
PATINO, CARMEN

DRAFT

Target Street	Cross Street	Source
✓	-	EDR Digital Archive

W COLONIAL DR 2014 (Cont'd)

15300	PEREZ, WALTER
	POWELL, GARY
	RENNAKER, TERRI
	RENTAS, JESSICA
	RITCHHART, JOHN P
	ROBERTS, RUSSELL W
	ROBERTS, SHERRY
	SCHULTZ, CHRIS J
	SEXTRO, JAMES J
	SHUPE, PATRICIA A
	SIBITS, CYNTHIA A
	SIMMONS, EVANDA
	SINGH, MICHAEL
	SISINNI, JACK J
	STRAIN, JOSEPH W
	STURM, CLINT A
	TAMBINI, CHRISTINA
	TAYLOR, DAVID
	THOMES, MEREDITH L
	THURMOND, RANDALL
	VANDERBURG, MICHAEL A
	WALKER, THOMAS B
	WILDER, WINIFRED A
	WILLIAMS, DAVID
	WINTER WOODS APARTMENTS
	WOOD, REBECCA L
	YARN, LIONEL
15340	CAUSEY, G
15401	SMITH, ERIC M
15460	RAMIREZ, GEORGE
15650	OCCUPANT UNKNOWN,
15668	THOMAS, JAMES M
15708	REVELL, MICHAEL A
15922	HANCOCK, JAMES
15992	LAKE JOHNS MOTEL EFFICIENCY APTS
	MOORE, LARRY B
	SMITH RUSSELL JR
16001	SHED RENTALS
	SUPERIOR SHEDS
	WINTER GARDEN SUPERIOR SHEDS
	WINTER GARDENSUPERIOR CARPORTS
16123	PERFORMANCE ENGINEERING
	SOUTHERN HONDA
16131	KRISHNA PETROLUM
	LOCKSMITH
	SRB PETORLEUM
	SRB PETROLUM
16320	DELIS, MARGOT
16333	CHAMPIONS YAMAHA
16344	MARGROFF, TINA M

DRAFT

W COLONIAL DR 2014 (Cont'd)

16360 GRIFFITH, ROBERT J
16405 BIG TOY STORAGE
CASUAL LINE CORP
16415 THURSTONS PREMIER AUTO CENTER
16427 ULTIMATE AUTO SPORTS INC
17100 1 A1 L O C K SMITH
SUNOCO
17175 PALM CASUAL
PALM CASUAL PATIO FURNITURE
17469 ABC BUS SALES
ABC COMPANIES
17503 KANGAROO EXPRESS
LOCKSMITH
17600 PRESTIGE AB MANAGEMENT CO LLC
17706 AIRETRONICS
17724 BENNETT, RANDLE L
17732 HARMON, GLENN E
SEIFERT, JACOB R
17748 HAYES, EMILY
17949 CREATIVE AUTO BOUTIQUE
PENSKE TRUCK RENTAL
TNT MARINE SERVICE

DRAFT

Target Street	Cross Street	Source
✓	-	EDR Digital Archive

W COLONIAL DR 2010

12100	PORTUGUESE AMERICAN CLUB
12152	BADCOCK HOME FURNITURE & MORE
12184	CHAMBER OF COMMERCE
	TREASURE TITLE INSURANCE INC
12189	MATHEWS, DANNY L
12200	ABNEY INSURANCE
	BERKSHIRE PROPERTY ADVISORS
	BRICENO HECTOR L DDS
	CAMELOT CUSTOM HOMES INC
	CAREER SHOP INC
	CONSENSUS FINANCIAL GROUP
	FREIGHT LLC
	INTERNAL MEDICINE
	JLS HEALTHCARE SOLUTIONS
	LEGAL STAFFING ADVANTAGE
	MERCANTILE BANK
	ORAL SURGERY CTR OF W ORLANDO
	PRIMERICA FINANCIAL SVC
	TITLE OUTLET INC
	YOUNG MONEY MEDIA LLC
12201	SUN COAST RV
	SUNCOAST RV WINTER GARDEN
12252	AZNAR, B
12253	ALL BUS EXCHANGE
	ARKANSAS BUS EXCHANGE
	SUNCOAST RV
12265	A YELLOW CAB & SHUTTLE SVC
	AAA YELLOW CAB & SHUTTLE SVC
	AIRPORT YELLOW CAB & SHUTTLE
12270	ALPHA & OMEGA DRY CLEANERS
	GLOBAL REALTY SVC OF CNFL
	SHERWINWILLIAMS
12273	PROPERTY DEVELOPMENT & MGMT
12291	CREATIVE TUNING
12295	PASSION INTERNATIONAL CHURCH
12299	COLONIAL CARS INC
12301	DESIGN WERX
	STIGMA TATTOO
12304	LUBE KING
12307	TACO PALENQUE
12315	L & B
12333	PAW SPA LLC
12339	XTREME BUSINESS CONCEPTS
12345	LAS AMERICAS INSURANCE INC
	PREFERRED SAND & GRAVEL INC
12351	HOUSE OF ADOBO
	WINGSOF WINTER GARDEN
12374	BUDGET TRUCK RENTAL
	HARVEY TRAILER SALES INC
12375	ALL PURPOSE INSURANCE

DRAFT

W COLONIAL DR 2010 (Cont'd)

12375 COMPUTER TROUBLESHOOTERS
12400 WHEELS FOR SALES BY OWNER
12403 B & C TIRE & AUTOMOTIVE
WESTPHAL H D
12446 SIMPLY SELF STORAGE
12475 RUSH TRUCK CTR
12488 CONOLEY CITRUS PACKERS INC
12623 RACE WAY 6815
12650 ABC TRAILER RENTAL & TRCKNG
12692 CIOCI AUTO SALES
12705 INDEPENDENCE RV SALES
12738 SCOOTERS CAR WASH
12751 QUALITY HEALTH CARE CTR
SELECT MEDICAL CORP
12788 ALL STATE BUILDING CONSTR CORP
POUNDS MOWER & SUPPLY INC
12792 LATIN CUPZ BARBER SHOP
LICENSE GIFT CARDS INC
SOLO ELEMENT
12793 AUTHENTIC NEW YORK PIZZA
BARBEQUE PLUS
BIG WHEELS DINER
12800 WALKER BROTHERS MILLWORKS INC
WOODWORKS OF DISTINCTION
12801 ROAD RUNNERS TRAVEL PLAZA LLC
S GILYARD TRUCKING
SOUTHERN PRIDE TRUCK STOP INC
12811 CAR STORE
12819 E Z FINANCE AUTO SALES
12822 ENVIROSOUTH TECH INC
12857 ALLSTATE INSURANCE CO
CENTRAL FLORIDA PHYSICIANS
MASSEY GREENUP LANDSCAPE SVC
MASSEY SERVICES PEST & TERMITE
ROBOT OF CENTRAL FLORIDA INC
12881 COURTESY COLLISION CTR
12890 HUNGRY HOWIES PIZZA
MOBIL 1 LUBE EXPRESS
WINTER GARDEN CHEVRON
12901 FIRST COMMERCIAL BANKFLORIDA
12935 TUFFY AUTO SVC CTR
12939 ALL TRANSMISSION WORLD
ATW TRANSMISSIONS
12950 FUTURE AUTOMATION
ORLANDO GETAWAY
WEST ORANGE COMPUTERS
12961 DODGES CHICKEN STORE
DODGES MONEY CTR
PARK OIL CO
12962 EL TORITO SUPERMARKET

DRAFT

Target Street	Cross Street	Source
✓	-	EDR Digital Archive

W COLONIAL DR 2010 (Cont'd)

13000	ALL SAVE AUTO RENTAL
	ALLSAVE AUTO RENTAL
	I K AUTO BROKERS INC
13001	CIRCLE K
13020	AAA SIGNS TO GO
	DR INK
13023	AVC
13024	L A GRIMES AGENCY REALTORS
13028	EMBROIDERY STITCHES
	MODERN LIGHTING
	MONOGRAM SHOPPE
13032	ALPHA ARMY & NAVY WORLD
13050	CARQUEST AUTO PARTS
13054	STELLAR FLOORING CO
13062	CLARK TIRE & AUTO
13092	WINTER GARDEN ANIMAL HOSPITAL
13100	LAKE BUTLER GROVES INC
	R D KEENE TRUST
13105	COLDWELL BANKER
	GAR SHING REALTY
	KMART
	KMART PHARMACY
13178	JOWERS BATTERIES
13192	CAP WORLD TRUCK ACCES
13202	ALTERNATIVE TRANSMISSIONS
	GLENN JOINER & SON AUTOMOTIVE
13207	BANK FIRST
	MALUSO PAUL J MD
	PEARSON DONALD E MD
13221	GOODWILL
13237	RENTACENTER
13245	BLOCKBUSTER VIDEO
13263	DOLLAR TREE
13275	CORDIA COMMUNICATIONS
	CORDIA CORP
	GAR SHING REALTY CORP
13304	WENDYS
13309	TACO BELL
13312	ASSOCIATED TRUCK INSURANCE SVC
	P & G MECHANICAL INC
13320	KFC
13327	DELUXE NAIL & SPA
13330	A C BREVAN INC
	AUTO EXPRESS LINES INC
	JOSEPH J MC CLELLAN INS INC
	SOBER STEVEN J DDS
	STATE FARM INSURANCE
	UNITED ATTRACTIONS ENTER INC
13337	MONTESSORI ACADEMYWINTER GRDN
13340	BERNIER GROUP

DRAFT

Target Street	Cross Street	Source
✓	-	EDR Digital Archive

W COLONIAL DR 2010 (Cont'd)

13340 CYPRESS FINANCIAL
CYPRESS SIGNS INC
HODGES, TAMRAH S
KNUTH CONSTRUCTION
LAKE ORANGE REALTY LLC
MBSI
MORTGAGE & CREDIT CTR
THOMAS F BERNIER & ASSOC
13350 A ACTION SPRINKLER SVC INC
A1 REALTY LLC
CRESSMAN LAW FIRM
JOHNSONLAUX CONSTRUCTION
MAN LAW FIRM PA
MORTGAGE FIRM OF AMERICA INC
MULLIGAN CONSTRUCTORS
13355 ST GERMAIN CHIROPRACTIC
13360 ABSOLUTE SECURITY
AMERICAN GENERAL FINANCE
CONSUMER MAGIC TRAVEL
INTERVAL MANAGEMENTCENTRAL FL
LUCK REALTY GROUP INC
REALTY & ACCOUNTING SVC
RESORT TOURS & ACCOMODATIONS
USWA
13361 GREENBERG DENTAL WINTER GARDEN
13367 BEALLS OUTLET
13373 C L PING CONSTRUCTIONS
13375 SAVEALOT
13381 ADVANCE AMERICA
13385 A TOUCH OF SUN TANNING
13389 DREAM CUTS
13393 FLOOR TO CEILING
13394 COUNTRY HOUSE RESTAURANT
13400 TIRE SUPER CTRWINTER GARDEN
13440 MAID PRO
PERSONAL MINI STORAGE
UHAUL CO
13494 MC DONALDS
13495 CHECKERS DRIVEIN RESTAURANT
HANDEX CONSULTING & RMDTN
13500 BURGER KING
13501 CITGO AT WINTER GARDEN
13520 SUN TRUST BANK
13603 AMERICAS BEST VALUE INN
CHIT CHATS BAR & GRILL INC
IHOP RESTAURANT
MEEHAN, LAURIE J
13620 VISION MOTORS INC
13640 SANDOVAL LEONIDES DDS
SANDOVAL, LEONIDES

DRAFT

Target Street	Cross Street	Source
✓	-	EDR Digital Archive

W COLONIAL DR 2010 (Cont'd)

13640 WEST OAKS COMMERCE PARK
13650 BELLA DENTE FINE DENTISTRY
13660 SWINSONS CAR CARE CTR
13675 MARYLAND FRIED CHICKEN
13676 SOUTHBAY LUBE INC
13697 CVS PHARMACY
13698 7ELEVEN
13707 BLIMPIE SUBS & SALADS
DUNKIN DONUTS
GODFATHERS PIZZA
13720 WALGREENS
13730 CHASE
13750 ADVISORS MORTGAGE GROUP LLC
ALDANA, MAGALY
BEEFOBRADYS
BOURST, JENNIFER
CURVES
DENNY, JOHN A
ERICKSON POINT INC
FITZPATRICK, ROBERT
GAHM, ORBRA
HAIR CUTTERY
JACKSON HEWITT TAX SVC
MEEHAN CAPITAL MANAGEMENT GRP
NAILS WEST
NATURE WORKS
NIGHT LIGHT PEDIATRICS
PARTY KING INC
PERRON, DANIELLE
PROFESSIONAL GROUP INC
PUBLIX PHARMACY
PUBLIX SUPER MARKET
STEP TWO
SUNDOG WIRELESS
SUNSHINE STATE SOLAR ENERGY
UNITY FAMILY CHIROPRACTIC
UPS STORE
VICTORIA WINE & LIQUOR
13770 AMERICAN PIE PIZZA
GOCHI SUSHI CAFE
JEWELRY CONNECTION
PINCH A PENNY
TIJUANA FLATS
VOLCANOS COFFEE BAR & RSTRY
WEST POINT COMMONS OP1LLC
13795 ADVANCE AUTO PARTS
13815 GREEN, RON
13855 BENFICA INTERPRICE CORP
13905 ANGEL FOOD MINISTRIES
GREEN, BETTY L

DRAFT

W COLONIAL DR 2010 (Cont'd)

13905 ORNER, KAREN L
PAGE, VERNON G
SEA TOW ORLANDO LAKES
WEBB, SHEILA M
WINTER GARDEN RV
YARBROUGH, TERRY
13906 GIANT RECREATION WORLD
13965 HOPPENSTEADT, MIKE E
13987 VALUE PAWN & JEWELRY
13999 ENTERPRISE RENTACAR
14000 NUTTER, JAMES
14019 GOLDEN APPLE CUISINE
GUACAMOLE MEXICAN CUISINE
14023 MERLE NORMAN COSMETIC STUDIO
14027 PIPE DREAMS
14041 SOUTHERN EXPOSURE STAINED GLSS
SUNSHINE SCHOOL UNIFORMS
14045 PARTY PLUS
14100 LEISURE TIME RV
LEISURE TIME RV PARTS & SVC
14101 WEST ORANGE INSURANCE INC
14107 ITALIAN GARDEN PIZZARIA
14135 D H GRIFFIN WRECKING CO
14147 DOLLAR GENERAL
14167 ROSIE NAILS SALON
14187 CASH REGISTER AUTO INSURANCE
14201 BARTON, STEPHANIE
14203 ALL KIND SVC
IBS PROPERTY MANAGEMENT
14219 EMERALD CLEANERS
14221 CAPTAIN DS SEAFOOD
14253 HYDE PARK MOBILE HOME PARK
14400 JONES RETAIL CORP
LAVOIE, CHARLES M
STAGE STOP CAMPGROUND
14402 CARVALLO, MARCIA
14440 ERNEST, PATRICIA
14451 SOLOMONS AUTO BODY
14463 DE WITT EXCAVATING INC
14500 OCCUPANT UNKNOWN,
14520 GOLF CART ENTERPRISES INC
14525 SPECTRA SITE COMMUNICATION INC
14580 UHAUL CO
WINTER GARDEN CITGO CAR WASH
14650 TCA DEVELOPMENT CO
14748 MENS WEARHOUSE
14811 SEVERT BROTHERS TREE FARM LLC
14890 SAN, FELIZ J
14909 RELIABLE PEAT CO
RELIABLE RAIL

DRAFT

Target Street	Cross Street	Source
✓	-	EDR Digital Archive

W COLONIAL DR 2010 (Cont'd)

14919	SUPERIOR SHEDS INC
14990	CIRCLE K
14991	OCCUPANT UNKNOWN,
15001	7ELEVEN
15100	DOUGS OUTBOARD SVC
15122	COUNTRY GARDEN APARTMENTS
15124	BRUSH, ANGELA J
	CORNELIUS, SHERYL
	MAHAIR, GAIL A
	MAPLES, DIANE M
15126	DOLLAR, DOROTHY N
	DUNAYCZAN, ANGELA
	MONTALVO, LAURIE
	SIMMONS, JENIECE S
15128	BERNADEAU, CONCHISE
	BHAGWANDIN, GANESH
	DELELYS, KATHERINA T
	GRIMMAGE, CAREY
	HAYNES, ANTWON L
	HUEY, ALTON
	STEWART, R
	TORRES, MELISSA
15130	CAMPBELL, LARRY W
	ROGERS, JEANNETTE E
	ROWE, ANTHONY G
	SMITH, ANNETY E
	WALKER, JENNIFER
15132	DIAZ, KAREN D
	FIGUERSON, LYNNETTE
	HOPKINS, THURMAN
	JONES, CHARLES A
	WILL, ELIZABETH A
15134	BRADFORD, BARBARA
	BRYANT, SHAWANE E
	GOSS, QUENTINA C
	HENDERSON, CASSANDRA
	LYNCH, TARIQ
15136	BRADY, JAMES
	CHEBALI, OMAR
	HARRIS, LUCILLE V
	PEAKE, JEFFREY A
	SILGUERO, ALVARO
	SMITH, BRIAN R
	YOUMAN, WANDA
15138	CABRERA-OLIVER, DEZERI C
	FLEURVIL, BERNICILE N
	GOLLETT, BESSIE L
	HOPKE, BRIAN C
	HORTON, KEMIA
	JACKSON, K

DRAFT

W COLONIAL DR 2010 (Cont'd)

15138 LEWIS, MICHAEL W
PULLIAM, DAWN G
WOODS, SILAS C
15140 CLARK, HATTIE
DIONNE, MARILYN R
SHERME, INDRAWETEE
SHIWNARAIN, ROOPNARAIN
THOMPSON, JENNIFER L
TORRES, IVIS W
15142 BERNDT, JOHN
FAZIO, DAVID P
FULLERTON, NILA M
LINVILLE, MICHELLE L
ROBERTS, WILLIAM
15144 ALLOWAY, CYNTHIA M
JOHNSON, HAPPERLINE L
LOPEZ, JUANA M
NEAL, CLARESSA S
PAUL, DENECIA
SERRANT, GUILLERMO C
15146 DUNCAN, CRYSTAL
GUERRA, ANGEL
LINDEMAN, DONN E
PALACIOS, ANDRES
STONE, DERRICK G
15148 COLLINS, JOAN Y
DEXTER, KATRINA
LINAN, VENUS
LOPEZ, ANDRES M
OTTEY, VERONICA
15150 FORDHAM, LEE R
LEITH, HENRY R
LEWIS, ANTHONY
MERCHANT, TRACEY
OCONNOR, LON
PIERSON, JANET S
15152 BOND, JAMES A
HOLDER, LAURA L
ORCUTT, TARA
15154 ADAMSON, SANDRA L
CONNOLLY, WILL
GREER, TRACY
MELENDEZ, LUIS E
MOORMAN, ROBIN
WARD, KATRINA L
15155 CENTRAL FLORIDA POSTAL CU
15156 BARRI, ROBERT
DONOFRIO, JOANNE M
HABACH, LOBABA
15158 BRITO, ESTHER

DRAFT

W COLONIAL DR 2010 (Cont'd)

15158 DURANT, LARRY J
FREEMAN, ASHON J
SALVATI, LEWIS I
SOTO, SASHA
15160 MACDONALD, DEBORAH J
PERRY, GREGORY S
15162 DONAGHY, JAMES P
HOLLENBECK, VALERNE
LEBLANC, TIM
LENTZ, ERIC
LOVE, JOSH L
15164 BERGER, KIMBERLY
CANTO, CLARA
GOMEZ, DAVID R
GORDON, R
TERWILLIGER, JASON R
15166 CALDERON, CALLOTA
HOWE, RICK L
KITCHENS, CRYSTAL
MOORLEY, EMERSON
ORR, SELINA S
WHITMAN, THOMAS E
15168 ENRIQUEZ, BETTY
GODINEZ, JUAN
GRIFFIN, DENISE A
15204 COLONIAL LAKES HEALTH CARE
15300 ADKINS, JAMES
ALMOND, MEREDITH
ALSONSO, ROSANNA
BARRINGTON, STEPHANIE M
BOHANNON, CATHY
BROOKS, ARTHUR W
CAGE, HEATHER M
CARLEY, MICHAEL K
CASTROMAN, RAUL T
CAUDLE, MELISSA B
CHAGARIS, JOHN M
CHAPMAN, SHERRI A
CHRISTY, LISA
CLARK, CAROL L
COLBERT, ROSA
CORDERO, KATTIA E
DARLING, GARY D
ENNIS, LEMOND A
FELIX, AMBER
HARRIS, LAVONYA
HOWE, DALE
KENNEDY, HELEN A
LASALLE, ERNIE
LEYNE, VIRGIL

DRAFT

Target Street	Cross Street	Source
✓	-	EDR Digital Archive

W COLONIAL DR 2010 (Cont'd)

15300	LUKENS, WILLIAM
	MOORE, MARVIN W
	MORRIS, CHRISTOPHER
	NEONOVER, RICHARD
	NORMAN, ALMA L
	PAREDES, HERMENEGILDO
	PTASZYNSKI, HEATHER L
	RHODAN, ELAINE E
	ROCKEFELLER, PATRICIA M
	ROTHSTEIN, FRED
	ROWE, CAROLYN
	SIBITS, CYNTHIA A
	SKEE, AIMEE J
	SMITH, ROSEMARY C
	THOMAS, JASPER
	TORRES, ALBERTO
	VANDERBURG, MICHAEL A
	WILDER, WINNIE
	WILSON, BRIANNA
	WINTER WOODS APARTMENTS
15340	CAUSEY, G
15400	TUCKER, RICHARD J
15401	KRAMER, DAVID A
15551	ROSS, CATHERINE E
15567	ROSS GROVE SVC
15650	OCCUPANT UNKNOWN,
15668	OCCUPANT UNKNOWN,
15708	REVELL, MICHAEL A
15922	HANCOCK, S
15992	BUTLER, CHRISTOPHER S
	CARDWELL, ALTON
	LAKE JOHNS MOTEL EFFICIENCY
16001	SMITHBILT INDUSTRIES INC
16123	PERFORMANCE MOTOR SPORTS
16131	OAKLAND CENTRE CHEVRON
16135	METABOLIC BALANCE
16251	ESPINOSA, JORGE E
16333	CHAMPIONS YAMAHA
16344	MARGROFF, TINA M
16345	HARBOR FEDERAL SAVINGS BANK
16360	GRIFFITH, ROBERT J
16405	BIG TOY STORAGE
	LANGLEY CORPORATE INVESTMENT
16427	ULTIMATE AUTO SPORTS INC
17100	SUNOCO
17175	PALM CASUAL PATIO FURNITURE
17469	ABC CO
	SARDO BUS & COACH UPHOLSTERY
17503	KANGAROO EXPRESS
	SUBWAY

DRAFT

W COLONIAL DR 2010 (Cont'd)

17540 CENTURY MONITORING SYSTEMS INC
17600 FISHEL CO
17706 AIRETRONICS INC
17724 BENNETT, RANDLE L
17732 SEIFERT, ROBERT E
17748 HAYES, GEORGE M
17949 R E EMERY & ASSOC

DRAFT

Target Street	Cross Street	Source
✓	-	EDR Digital Archive

W COLONIAL DR 2005

12152 BADCOCK HOME FURNISHING CENTER
12184 CHAMBER OF COMMERCE WEST ORANGE
PATRICIA AHRENDT FINANCIAL
TREASURE TITLE INSURANCE SERVICE INC
12189 MATHEWS, DANNY L
12200 ABNEY INSURANCE AGENCY
ADASTRA PORTFOLIO SERVICES INC
AMERICAN CONTAINER
CAREERSHOP INC
CLOVERLEAF LAND DEVELOPMENT CO LLC
ENCORE PRODUCTS INC
FORMOSA GOLD INC
GRUVECO DEVELOPMENT CO
IGENTI
KELU CORP
LEK DIRECT INC
MCCALL, RANDALL E
MEDTEXX MEDICAL CORP
PAIN CARE FIRST
PAINCARE REAL ESTATE ADVISORS INC
PROPERTY DEVELOPMENT & MANAGEMENT IN
RAYMOND JAMES FINANCIAL SERVICES INC
RAYMOND, JAMES F
REALTY CONNECTION LLC
ROSEY RENTALS L P
SHERIDAN ENTERPRISES GROUP
TIDALWAVE DISTRIBUTORS LLC
WORLEY, MICHELLE
12201 LUKE POTTER DODGE INC
SUNCOAST RV
12252 AZNAR, B
12253 AMERICAN BULK T
12256 AUTO EXPRESS
12257 DMP AUTO
12270 ALPHA & OMEGA DRY CLEANERS & LINEN M
ALPHA AND OMEGA VALET SERVICE
CENTRAL FLORIDA CATERING
GLOBAL REALTY SERVICES INC
SHERWIN WILLIAMS CO
12272 HOME DETAILERS
12287 HOME DETAILERS PAINTING INC
12291 SPEED LAB
12299 DANIEL PAINTING SERVICES
FOR KIDS SAKE FOUNDATION INC
12301 DESIGN WERX
PREMIER AUTOMOTIVE GROUP
SPECIAL EFFECTS HAIR CLRSTS
12304 LUBE KING
12307 SOBIKS OF WINTER GARDEN
12315 ACCUMEN MANAGEMENT SERVICE

DRAFT

W COLONIAL DR 2005 (Cont'd)

12315 AUTO EXPRESS LINES
DISH NETWORK DIRECT TV
12333 MASTERS UNLIMITED INC
12339 LOW CARB HUT
MSERVICES
PREFERRED SAND AND GRAVEL
12345 DOT & BETTS DRIVE SERVICE
12348 SAE YUNG INC
WOODIES RESTAURANT
YONG HAN INC
12351 THE HOUSE OF ADOBO
12363 WINGS N THINGS INC
12374 HARVEY TRAILER SALES INC
12375 COMMERCIAL INSURANCE SERVICES
12403 BC AUTOMOTIVE CENTER
CAP WORLD
TRUCK ACCESSORIES SUPER CENTER
12446 CITRUS SYSTEMS INC
PEST MANAGEMENT SERVICES INC
12475 ORANGE COUNTY TRUCK & TRLR
PETERBILT
RUSH TRUCK CENTERS OF FLORIDA INC
12488 CONOLEY CITRUS PACKERS INC
CONOLEY FRUIT HARVESTER INC
12650 ABC TRAILER RENTAL & TRUCKING CO
12664 LAWN POWER & EQUIPMENT INC
12692 CIOCI AUTO SALES
CPS OF ORLANDO
12750 A MR AUTO INSURANCE
12751 QUALITY HEALTH CARE CENTER
REHABILITATION ADVANTAGE
REHABWORKS INC
12788 DUPONT FURNITURE OF ORLANDO INC
12793 RESTAURANT EL KORA DE MICHOACAN INC
12800 WALKER BROTHERS MILLWORKS INC
WOODWORKS OF DISTINCTION
12801 PETES TRUCK AND TIRE
SOUTHERN PRIDE TRUCK STOP INC
12811 CAR STORE
12822 WEST OAK AUTO SALE INC
12857 1ST LIBERTY FUNDING
ALLSTATE INSURANCE CO
BUI ENTERPRISES INC
GREENUP LAWN TREE & SHRUB CARE
LIBERTY HOME SALES INC
MASSEY SERVICES INC
RAMKO TRAVEL & TOURS INC
RAMKO TRAVEL AND TOURS INC
ROBOT INC
SOUTHERN STAR FINANCIAL CORP

DRAFT

Target Street	Cross Street	Source
✓	-	EDR Digital Archive

W COLONIAL DR 2005 (Cont'd)

12881	AUTOMATION
	COURTESY COLLISION
12890	HUNGRY HOWIES PIZZA & SUBS
	WINTER GARDEN MOBIL
12900	SHIRLEYS ANTIQUES
12901	FIRST COMMERCIAL BANK OF FLORIDA
12928	A1 LENDING INC
	APEX LENDING LLC
	I K AUTO BROKERS INC
	IK AUTO SERVICES INC
12935	TUFFY AUTO SERVICE CENTERS
12939	ALL TRANSMISSION WORLD
12950	FUTURE AUTOMATION
	ORLANDO REALTYMAX
	WEST ORANGE COMPUTERS
12961	DODGES MONEY CENTER
12962	CHINA JADE BUFFET
	CHINA KING BUFFET
	CHINA KING RESTAURANT INC
13000	NEW CAR TRADES
13001	CIRCLE K STORES
13020	DR INK INC
13023	AMERICAN JET SPRAY INC
	AUDIO VISUAL COMMUNICATION INC
	AVC INC
13028	MONOGRAM SHOPPE
13050	CARQUEST WINTER GARDEN
13054	CENTRAL FLOORING INC
13062	CLARK TIRE & AUTOMOTIVE INC
13092	WINTER GARDEN ANIMAL HOSPITAL
13100	KEENE R D OFFICE
	LAKE BUTLER GROVES INC
13105	BIG KMART
	COLDWELL BANKER
	KMART STORES
	ORANGE AUTO SERVICE
	READERS MARKET
13192	WEST ORANGE AUTO SALES
13202	ALTERNATIVE TRANSMISSIONS BY
	GLENN JOINER & SON INC
13207	BANKFIRST
	SOUTHERN STEWART TITLE
	SOUTHERN TITLE COMMERCIAL DEPT
13237	RENTWAY
13245	BLOCKBUSTER VIDEO
13246	JOHN DEERE LANDSCAPE
13263	DOLLAR TREE STORES INC
13275	GAR SHING REALTY CORP
13309	TACO BELL
13312	GOLD MECHANICAL SERVICES INC

DRAFT

Target Street	Cross Street	Source
✓	-	EDR Digital Archive

W COLONIAL DR 2005 (Cont'd)

13312 KELZER CONCRETE CUTTING INC
THE ALL OF CENTRAL FLORIDA INC
13320 KFC
13330 JORGENSEN CONTRACT SERVICES
MCCLELLAN JOSEPH J INSURANCE AGENCY
MCCLELLAN, JOSEPH J
SOBER STEVEN J DMD
STATE FARM / MCCLELLAN JOSEPH J INSU
13340 AONGHOUS IMPORTS INC
CYPRESS FINANCIAL
GOLDEN DOLPHIN VILLA
KNUTH CONSTRUCTION CO INC
METROPOLITAN CONSTRUCTION MANAGEMENT
MODULAR BLDNG SYSTM INTRNTNL
MODULAR BUILDING SYSTEMS INTER
N W 4TH STREET LLC
NW 4TH STREET LLC
ORANGE WORLD REALTY INC
SAMUEL THOMPSON BUILDING MAINTENANCE
SOUTHERN LIVING SUNROOM
THE BERNIER GROUP INC
13347 RIGO TILE FACTORY DIRECT
13350 ALTA DEVELOPMENT
ALTA DEVELOPMENT GROUP INC
JOHNSON LAUX CONSTRUCTION LLC
RAM MASONRY CORP
RESTRONICS SOUTHEAST LLC
13360 AMERICAN GENERAL FINANCE
AMERICAN GENERAL FINANCIAL SERVICES
BLUE RIBBON VILLAS INC
DENTON, M
SUN ACUPUNCTURE & HERBAL CLINIC PL
13361 GREENBERG DENTAL ASSOCIATES
U C P CHILD DEVELOPMENT CENTERS
13367 BEALLS OUTLET 441
SEARS ROEBUCK
13373 WEBBS ANTIQUE MALL
13394 COUNTRY HOUSE RESTAURANT
13400 KAYO OIL CO
TIRE SUPERCENTER
U HAUL CO
URS CORP
13440 AIR FIRST COOLING & HEATING
BRITTON, RANDY D
ELDRIDGE, JENNIFER
HURLBUT, TODD E
MCCLAIN, JAMES P
PERSONAL MINI STORAGE INC
SUCCESS VISION INC
TRUST NETWORK CONSULTANTS LLC

DRAFT

Target Street	Cross Street	Source
✓	-	EDR Digital Archive

W COLONIAL DR 2005 (Cont'd)

13440	WEBSTER GROUP LLC
13494	BAM B ENTERPRISES OF CENTL FLA
13495	HOLDINGS LLC
13500	BURGER KING
13501	WINTER GARDEN CHEVRON
13603	BEST VALUE INN AT WINTER GARDEN INC
	BEST WESTERN WINTER GARDEN EXCLSVE
	CHIT CHATS BAR & GRILL INC
	IHOP 36 142
13607	BEST VALUE INN
13620	VISION MOTORS INC
13660	SWINSONS CAR CARE CENTER
13675	HIGLE, BRUCE J
	MARYLAND FRIED CHICKEN OF WINTER GAR
13676	JIFFY LUBE
13697	SCHERER CONSTRUCTION
	WOLF JUNCTION OF FLORID INC
13705	SUNNY DAZE TANNING
13720	WALGREEN DRUG STORES WINTER GARDEN
	WALGREENS PHARMACY # 3989
13730	WASHINGTON MUTUAL BANK
13750	ABELARD CONSTRUCTION FLORIDA LLC
	ABELARD CONSTRUCTION FLRD LLC
	ASIAN BISTRO BUFFET INC
	BEEF O BRADYS
	CENTURY 21
	CREATIVE HAIRDRESSERS
	DOLLAR N SENSE
	FRANCIS DANIELS INC
	HAIR CUTTERY
	NAIL WEST
	NATURE WORKS
	PREFERRED OFFICE SOLUTIONS INC
	QUEST INTERNATIONAL LLC
	SUNDOG INC
	SUNDOG WIRELESS
	SUNDOG WIRELESS WINTER GARDEN
	SUNNY DAZE TANNING AND MASSAGE
	TALENT EXPRESS
	TERRIE ANN PRODUCTIONS
	THE UPS STORE # 4491
	VICTORIA WINE & LIQUOR
	VICTORIA WINE & LIQUOR TOP CRO
13795	DISCOUNT AUTO PARTS
13815	GREEN, RON
13855	COUNTRYTIME SWINGS
13905	BEARS BIKERS OUTLET
	GIANT RECREATION WORLD OF ORLANDO
	ORLANDO WINTER GARDEN CAMPGROUND LLC
	RICHEY, HENRY

DRAFT

W COLONIAL DR 2005 (Cont'd)

13905 RICO LIZABETH S
VANDERWIST, STEVEN
13906 RECREATION WORLD INC
13950 MAX JUDY & ASSOCIATES REALTY INC
13961 PARK OIL CO
13965 HOPPENSTEADT, MIKE E
13987 VALUE PAWN & JEWELRY
13999 ENTERPRISE RENT A CAR
14019 CHIMIS INC
14023 MERLE NORMAN COSMETICS
14027 PIPE DREAMS
14035 ECKERD PHARMACY
14101 ELIZABETH GARCIA
FLORIDA FLOOD INSURANCE AGENCY
NATIONWIDE INSURANCE C INC
WINTER GARDEN INSURANCE AGENCY INC
14103 AERUS ELECTROLUX
AERUS LLC
ARUS ELECTROLUX
ROTECH OXYGEN & MEDICAL EQUIPMENT
14107 ASHRYS PIZZERIA INC
14115 SOUTHERN STND GLASS SPLS INC
14159 FARM BUREAU INSURANCE
14163 JEWELRY CONNECTION THE
14187 CASH REGISTER AUTO INSURANCE
14195 BENCHWARMER INC
BENCHWARMERS SPORTS BAR
14201 BARTON, STEPHANIE
14203 ALL KIND SERVICES
IBS PROPERTY MANAGEMENT INC
VELLA INC
WESTMONT REALTY SERVICE INC
14207 BEALLS
14211 H & R BLOCK
14219 EMERALD CLEANERS
14221 CAPTAIN D S SEAFOOD RESTAURANTS
14253 HYDE PARK COMMUNITIES INC
HYDE PARK MOBILE HOME PARK
14400 CHAPPEL, MARGARET
KENTS HANDYMAN SERVICES INC
LARRY TAYLOR FURNITURE SALES
STAGE STOP CAMPGROUND
WENGATZ, NEAL E
14451 SOLOMON ENTERPRISES INC
14463 DEWITT EXCAVATING INC
SANDHILL COMMONS PROPERTY OWNERS A
14500 FREEPORT INTERNATIONAL
OCCUPANT UNKNOWN,
14650 JHS DEVELOPMENT INC
JHS MORTGAGE LLC

DRAFT

W COLONIAL DR 2005 (Cont'd)

14650 PRISTINE FLORIDA PROPERTIES
14748 AFTER HOURS
AFTER HOURS FORMAL WEAR
MITCHELS CLEANERS
14890 RODRIGUEZ PAINTING INC
S & E AUTO REPAIR INC
WILSON, JOHN
14909 RELIABLE PEAT CO
SUPERIOR SHEDS
14919 SUPERIOR SHEDS INC
14990 CIRCLE K
14991 ALTERNATIVE TRANS JACK DEMPSEY
GENES RADIATOR SHOP
HIGHWAY USA INC
READY MARKET
15001 7 ELEVEN 32749
15122 COUNTRY GARDENS APARTMENTS
15124 BEAM, JOHN J
BRUSH, ANGELA J
GIITTINGER, DENNIS
GROSRENAUD, EULALIE A
MAPLES, DIANE M
PIERCE, G
QUILES, PEDRO
ROSADA, MARIA
ROYER, JOHN L
STAEHLER, JENNIFER D
15126 BARFIELD, AIMEE M
DOLLAR, DOROTHY N
DUNAYCZAN, ANGELA
ORNSTEIN, SAMUEL
PAVONI, CHRISTINE
15128 ABRAHAM, ZENA D
BHAGWANDIN, GANESH
DELANEY, DANIEL
FUSCO, VALERIE
HEY, NADINE
HUDDELSTON, E
JULIEN, ADRIAN
LUGO, LESLIE
OCALLAGHAN, RYAN P
SIMMONS, EVANDA
STEWART, R
15130 ANGELL, A
BOCCHINO, RUSSELL J
BOLTON, CHRISTI
BROOKS, RYAN M
CLARKE, VERNA
LEECH, JOHN N
MARTIN, CAROL H

DRAFT

Target Street	Cross Street	Source
✓	-	EDR Digital Archive

W COLONIAL DR 2005 (Cont'd)

15130 SKILES, DAVID K
WALKER, JENNIFER
WEIGERS, HENRY
15132 BURTIS, ERIC
CANONE, BARBARA
CRESPO, OMAYRA
HERNANDEZ, MARIA C
HOLLEY, TALISA
HOLT, DENNIS
HOLT-DENNIS, LESLIE
MALAVE, MANUEL
NELSON, LISA M
OGLE, E
SANCHEZ, LUZ H
15134 CHANNELL, LAURIE A
MALIZIO, NICOLE M
MCGILL, L
ORTIZ, C
PARSONS, ROBERT E
PERSAUD, NERAJ
RAMSUCHIT, STEPHEN
SHIVER, I
15136 ALZAMORA, HECTOR
CHAINEY, CHERYL A
CINTRON, EFREN E
EASTMAN, ROBERT
ICKES, BRANDON C
ISOM, GLORIA
MATHIS, EMILY
PEREZ, LUI
ROWE, ALRICK
SHANKLE, CHRISTOPHER M
STOCKLEY, REBECCA
15138 ADKINSON, DOUGLAS B
ANDERSON, ROBBIE E
CARROLL, FREDDIE
COLLIER, W
GOLLETT, BESSIE
GOMEZ, MICHELLE
HERNANDEZ, LILY
LEON, GLORIA L
MADDEN, JIMMY
MULLEN, KAWAI
TORRES, RAFAEL
WESTON, COURTNEY
WOODS, SILAS C
15140 DOSS, JASON W
FIGUEROA, MARK C
GONZALES, CARELIS
GONZALEZ, OMAR

DRAFT

Target Street	Cross Street	Source
✓	-	EDR Digital Archive

W COLONIAL DR 2005 (Cont'd)

15140 HAMRICK, LACEY R
NUNEZ, L
OAKES, KEITH
PRICHARD, BOBBIE J
SHALLANBERGER, C
15142 FOSTER, WILBUR R
HART, HEATHER
KING, ADRIENNE
LAWRENCE, LESLIE
LINVILLE, MICHELLE L
MASSINI, JUDITH A
POZZIE, NETTIE C
PRICE, STEVEN M
RICHARDS, JILLIAN
15144 BETHUNE, NEVILLE
CANNON, KIMBERLY
CASEY, CHRISTINE R
FURTADO, RA
HOLINGSWORTH, KIMBERLY
MIRANDA, ANDRE W
RAMSEY, MICHELLE K
SAMSON, JOAN
15146 BROWN, TAMICKA D
RAMOS, MILDRED
RUMSEY, CAROL W
TANG, MARCILA C
15148 ALVARADO, JOSE
BERNARD, HILARY
COLLINS, JOAN
DOSS, MICHAEL R
HENDRICKSON, GREGG W
HERNANDEZ, GUADALUPE
LOPEZ, TANA K
MARRERO, CLARA
MORGAN, LINDA
PRATER, CHRIS
PUERTO, V
SEYMOUR, JOY
15150 ARAUJO, JUAN
BABUL, N
BAKER, J
COMAS, NILDA
DUKES, DAVID L
GUADLUPE, E
LONG, M
LOPEZ, C
MULLINS, NATHAN
ORTIZ, GLADYS
OVILMA, W B
PINSKY, S

DRAFT

Target Street	Cross Street	Source
✓	-	EDR Digital Archive

W COLONIAL DR 2005 (Cont'd)

15150 POLLARD, LATONYA
SANTIAGO, MARILYN
SCHAFFER, K L
SMITH, JUDY
15152 CASEY, ANGELA
GARCIA, JOSE
GONZALES, GAMALIEL
GORDON, AL
HOLDER, LAURA L
JONES, EMILY
KHAN, IJLAL
MEJIAS, HECTOR
ORCUTT, TARA
OZMENT, BETTY
PABON, DAMARIS
RIVERA, NORMA
SANTIAGO, J
VANHOOZER, STACI L
VAZQUEZ, LUIS
VEGA, PABLO
15154 ANDERSON, NORRIS
FIGUEROA, ONIBAG
GONZALEZ, JACQUELINE
HAMILTON, ALEXANDER A
MCGAW, FRANCIS
RIVERA, LUISA
SANTOS, EDDIE
VALENCIA, FELIX
15156 DAVIS, DEBRAH
DELAROCHA, MICHELLE
DONOFRIO, JOANNE M
ORTIZ, JORGE P
PALMISANO, ALBERT J
SUTTON, MARIA
TIDO, W
WALKER, ERIN
ZIGLER, ANGELA
15158 BABBA, LINDA J
BIGLER, ELLIOTT
LICHER, KELLY M
MASSEY, REGINA
PAGE, EVELYN W
RARBARAN, BRYAN
SALVATI, LEWIS I
SIMMONS, RACHEL M
SOLOMON, JACOB
UNIT 103
15160 AIRES, S
DODDS, LEON
GROH, JAMES

DRAFT

Target Street	Cross Street	Source
✓	-	EDR Digital Archive

W COLONIAL DR 2005 (Cont'd)

15160 HARMAN, ANGELA L
MACDONALD, DEBORAH J
TOOLE, THOMAS
WILLIAMS, RHONDA

15162 BROWN, REGINA
DIAZ, SILVINA
EVANS, SHARMAN
GARCIA, LEDA
GARRETT, H
GLENN, GREGORY E
KELLUM, M
KHAN, M
LEAK, TIM R
LINARES, JOSE
OLSWFSKI, JESSICA
THOMPSON, RON
VASQUEZ, LINDA
YOUNG, T

15164 DECICCO, MICHELINA
DELUCA, DANTE E
HESTER, AMANDA L
HYMAN, SHERRY
LANDA, FELIPE B
ORTIZ, ESTELA
PAYNE, CARL
ROBERTS, DAVID J
SHAW, S
TERRELL, C
TERWILLIGER, JASON R
WILLIAMS, CARMELA D

15166 BEAM, JOHN J
BRYAN, CHRIS
FULPHER, WILLIE D
HOWE, RICK L
MARTINEZ, HAYDEE
MUNOZ, CARLOS
PARKER, TAMMY M
PEREZ, MILAGROS
TORRES, JUDITH
WU, KUANG

15168 BALL, S
DAVIS, LACEY
FORSYTHE, OLGA
GRIFFIN, DENISE A
JACKSON, MELISSA
KELLEY, LINDSEY
LAMBERT, EMILIO
PARADISE, DEVIN
POSTEN, J
SMITH, NATASHA M

DRAFT

Target Street	Cross Street	Source
✓	-	EDR Digital Archive

W COLONIAL DR 2005 (Cont'd)

15168 YEE, JOO H
15204 AEGIS THERAPIES
COLONAIL LAKES HEALTHCARE
WINTER GARDEN HEALTH CARE ASSOC
15300 ADELSON, SHIRLEY
APTHORP, MARY
ARMATTI, SCOTT
ARZUAGA, FELIX
BAILEY, WILLIAM
BARFIELD, SCOTT
BEAGLE, MERRIAM N
BEASLEY, RANDY
BEAUPRE, D
BEERS, DOUGLAS C
BLAKE, M
BOWMAN, J L
BROWN, ALEX
BRYANT, MELISSA A
BURKE, PAULA
CASTILLO, EDWARD L
CASTROMAN, RAUL T
CHAGNON, LAURA K
CHAMBERS, RONALD
CHAPMAN, TERRENCE L
CLAIR, TERRI L
CLARK, WILLIAM
COATES, A
COLLIER, JAMIE N
COLON, GUILLERMO
CONNELLY, KELLY
DAMPIER, DANA
DARDEN, EDWARD J
DARLING, GARY D
DASSEL, BRUCE
DAVIS, ALLEN
EGAN, EDWARD H
ERBECK, EVELYN R
ESTRADA, F
GLORO, FELIX
GRIFFIN, DARLENE
HANDELL, JEANETTE
HARRINGTON, MICHAEL O
HEBERT, ROBERT A
HEIDT, MELISSA A
HENDERSON, SCOTT
HOLFORD, MICHAEL S
IBARRA, SANDRA
IMBOBA, MICHAEL
JACKSON, LINDA F
JENKINS, E

DRAFT

Target Street	Cross Street	Source
✓	-	EDR Digital Archive

W COLONIAL DR 2005 (Cont'd)

15300	JOHNSON, RANDY L
	KAAKE, CHARLES
	KLEINFELT, DANIEL A
	KOSLO, SHIRLIE M
	KRUMWIEDE, EMILY
	LABAIRE, SCOTT
	LAKE, ROBERT W
	LASTER, THOMAS M
	MAINES, ROBERT
	MARTIR, L
	MCLEMORE, MELVIN J
	MEILUTA, RAYMOND P
	MILNER, GLORIA M
	MONROE, STEVEN L
	MORALES, ERIKA
	MORGAN, SUSAN
	NEGRON, BRANDON
	OLANDER, ELIZABETH
	OLDAKER, WILLIAM
	OLIVER, BRIAN
	OLVERA, CAROLINA
	OTERO, MYRTHA
	PERCHALSKI, RYAN W
	PEREZ, BELINDA
	PEREZ, DANTE
	PERSAUD, TONY
	POTTER, REBECCA A
	PRIBBLE, CHRISTIE
	RAYA, FELIPE
	RIOS, FELICITA
	RITCHHART, JOHN
	ROBINSON, ATIBA
	ROBINSON, MARY
	ROBLES, POLLY H
	RODRIGUEZ, RICARDO
	SIDWELL, D M
	SMITH, R
	SNODGRASS, PAULA N
	STABLEY, JEAN Z
	STRANGE, MICHAEL T
	SYLVIA, SARAH M
	TYSON, HUGH G
	WALKER, CALVER
	WILDER, WINIFRED A
	WINTER WOODS APARTMENTS
	WOLFAL, STANLEY
15340	CAUSEY, G
15400	TUCKER, RICHARD J
15401	OCCUPANT UNKNOWN,
15551	ROSS, CATHERINE E

DRAFT

W COLONIAL DR 2005 (Cont'd)

15607 WELCH, ALICE P
15650 OCCUPANT UNKNOWN,
15668 MCNEIL, CHRIS W
15708 REVELL NURSERY
REVELL, ELIZABETH P
15835 MONTEZ, MARIA J
15840 SMITH, W J
15992 BERNABE, FRED
CLAUDE MEEKS INC
LAKE JOHNS MOTEL EFFICIENCY APTS
16123 PERFORMANCE NEW TAMPA INC
16131 VINCENZOS NEW YORKSTYLE PIZZ
VNCNZNEW YORK STYLE PIZZA
16225 SENNINGER IRRIGATION
16333 CHAMPION YAMAHA LLC
16344 MARGROFF, TINA M
16360 GRIFFITH, ROBERT J
16405 SOUTH LAKE ENTERPRISES
16415 DCA PLUS INC
OAKLAND TRUCK & SUV CTR INC
OAKLANDS TRUCK & SUV OUTLET
17420 HANSEN, PETE
17469 ABC COACH INC
17503 HANDYWAY FOOD STORES
17724 BENNETT, RANDLE L
17732 SEIFERT, ROBERT E
17748 HAYES, GEORGE M
17920 BINLADIN, KHALIL M
DESERT BEAR LTD
17950 PEARCE, FRANKLIN R
19305 SEVERANCE, FRANK B

DRAFT

Target Street	Cross Street	Source
✓	-	EDR Digital Archive

W COLONIAL DR 2000

12100 PORTUGUESE AMERICAN CLUB OF ORLANDO
12184 CHAMBER OF COMMERCE WEST ORANGE
WEST ORANGE CHAMBER OF COMMERCE
12189 MATHEWS, DANNY L
12200 WEST ORANGE
12201 LUKE POTTER WINNEBAGO
OCCUPANT UNKNOWN,
12252 AUTO EXPRESS LINES INCORPORATED
12253 WEST END SAFE & LOCK SERVICE
12270 ALPHA & OMEGA DRY CLEANERS & LINEN MARKETING INCORPORATED
EL REY RESTAURANT
ELREY RESTAURANT
UNIWORLD INTERNATIONAL
12277 DOT & BETTS AUTO SERVICE
DOT & BETTS DRIVE SERVICE
12295 DIVERSIFIED ENGINEERING
12301 FX HAIR
LOVE CHARLOTTE
12304 LUBE KING
12307 SOBIKS SUBS WINTER GARDEN
12321 CUSTOM MOBILITY
12327 PEOPLES PLAZA WEST
12345 PREFERRED SAND & GRAVEL INCORPORATED
12348 WOODIES RESTAURANT
12351 OCCUPANT UNKNOWN,
WINGS N THINGS
12363 OCCUPANT UNKNOWN,
12374 HARVEY TRAILER SALES INCORPORATED
12375 ALL PURPOSE INSURANCE
ALL PURPOSE INSURANCE INCORPORATED
COMMERCIAL INSURANCE SERVICES
12400 RYDER TRUCK RENTAL ONE WAY INCORPORATED
WHEELS FOR SALE BY OWNER A STORAGE
12403 B & C AUTOMOTIVE
POLARIS OF GREATER ORLANDO
TRUCK ACCESSORIES SUPER CENTER OF GREATER ORLANDO
12446 CENTRAL FLORIDA EQUIPMENT COMPANY
CITRUS SYSTEMS INCORPORATED
PEST MANAGEMENT SERVICES
12475 PETERBILT OF CENTRAL FLORIDA
12488 CONOLEY CITRUS PACKERS INCORPORATED
12623 WEST ORLANDO ASSEMBLY OF GOD
12650 ABC TRAILER RENTAL & TRUCKING COMPANY
12664 LAWN POWER & EQUIPMENT INCORPORATED
12692 CIOCI AUTO SALES
12728 ALL AMERICAN OIL INCORPORATED
12750 A MR AUTO INSURANCE
12751 QUALITY HEALTH CARE CENTER
REHABWORKS INCORPORATED
12766 WOMACK AUTO SALES

DRAFT

W COLONIAL DR 2000 (Cont'd)

12770 SHERWIN WILLIAMS COMPANY
12788 OCCUPANT UNKNOWN,
12800 WALKER BROTHERS MILLWORKS INCORPORATED
12801 GILYARD S TRUCKING
SOUTHERN PRIDE TRUCK STOP INCORPORATED
12813 OCCUPANT UNKNOWN,
12819 CHAMBERS, DEBRA
T K AUTO BROKERS
12900 SHIRLEYS ANTIQUES
12901 STAR BAR
12907 OCCUPANT UNKNOWN,
12913 STAR CREATIVE BALLOON & FLORAL
12928 I K AUTO BROKERS INCORPORATED
PRACTICAL RENT A CAR
U-HAUL COMPANY INDEPENDENT DEALERS
12935 TUFFY AUTO SERVICE CENTERS
12950 FUTURE AUTOMATION
12962 CHINA JADE BUFFET
13000 NEW CAR TRADES
13020 MAIN STREET SIGNS
13023 A V C
AUDIO VIDEO COMMUNICATIONS INCORPORATED
OCCUPANT UNKNOWN,
13024 GRIMES L A AGENCY REAL ESTATE
13028 MONOGRAM SHOPPE
13050 CARQUEST AUTO PARTS
WINTER GARDEN AUTO PARTS & MACHINE SHOP INCORPORATED
13054 JUDYS PAWN
U S EASTERN MINT INCORPORATED
13062 CLARK TIRE & AUTOMOTIVE
13092 MILLER JOHN DVM PA
WINTER GARDEN ANIMAL HOSPITAL
13100 KEENE R D OFFICE
LAKE BUTLER GROVES INCORPORATED
OCCUPANT UNKNOWN,
13105 KMART STORES
KMART STORES WINTER GARDEN
13178 JOWERS BATTERIES
13192 WEST ORANGE AUTO SALES
13202 GENES RADIATOR SHOP
JOINER GLENN & SON AUTOMOTIVE SUPPLIES
NAPA AUTO PARTS
13207 BANK FIRST
STEWART TITLE
13237 CHAMPION RENT TO OWN WINTER GARDEN
13245 BLOCKBUSTER VIDEO
13275 AGREE DEVELOPMENT COMPANY
FOOD LION INCORPORATED
13304 WENDYS OLD FASHIONED HAMBURGERS WINTER GARDEN
13309 TACO BELL RESTAURANTS WINTER GARDEN

DRAFT

Target Street	Cross Street	Source
✓	-	EDR Digital Archive

W COLONIAL DR 2000 (Cont'd)

13312 CANOLE WILLIAM
DILLARD ENTERPRISES INCORPORATED
13320 KENTUCKY FRIED CHICKEN
KFC DINE IN OR CARRY OUT
13330 ELITE COMPUTE TECHNOLOGIES
ERC GENERAL CONTRACTING SERVICES INCORPORATED
MCCLELLAN JOSEPH J INSURANCE AGENCY INCORPORATED
OCCUPANT UNKNOWN,
SOBER STEVEN J DMD
WEST ORANGE SECRETARIAL SERVICES INCORPORATED
13340 BERNIER GROUP THE
CYPRESS FINANCIAL
KNUTH CONSTRUCTION
OCCUPANT UNKNOWN,
13350 BURNUP & SIMS TELECOM INCORPORATED
DJ HAYCOOK CONSTRUCTION COMPANY
GIUROIU, ALICE J
GO GOLF INTERNATIONAL
13360 A WORLD RENOWNED REALTY
CAUDLE, R P
GENERAL MERIT ACCEPTANCE CORPORATION
MOB INVESTMENT INCORPORATED
ORANGE WORLD REALTY INCORPORATED
PC COMMUNICATIONS INCORPORATED
ROSIE DUNN TRANSPORT
13361 FAMILY FIRST MEDICAL CENTERS WINTER GARDEN
FERRO YURI MD
OCCUPANT UNKNOWN,
13394 COUNTRY HOUSE RESTAURANT
13400 DANIELS, GEORGE J
13440 U S RENTALS
13494 MCDONALDS RESTAURANTS WINTER GARDEN
13495 CHECKERS DRIVE IN RESTAURANTS WINTER GARDEN
13500 BURGER KING
13501 STEP SAVER 122
13603 BEST WESTERN WINTER GARDEN INN
INTERNATIONAL HOUSE OF PANCAKES
13607 BEST WESTERN WEST ORLANDO WINTER GARDEN
EXCLUSIVE INN INCORPORATED
13660 SWINSONS CAR CARE CENTER
13675 MARYLAND FRIED CHICKEN OF WINTER GARDEN
13697 AMOCO OF WINTER GARDEN
FATHERS AMOCO
13720 WALGREEN DRUG STORES WINTER GARDEN
13750 CIRCLE D WELDING & REPAIR
13754 BOWENS AUTO SALES
CONCANNON AUTO RANCH
13761 WALGREEN DRUG STORES
13795 DISCOUNT AUTO PARTS WINTER GARDEN
13855 RED BARN STORAGE SHEDS INCORPORATED

DRAFT

W COLONIAL DR 2000 (Cont'd)

13856 P V ARCHITECHTURAL DESIGN
13888 MODERN LIGHTING
13905 ORLANDO WINTER GARDEN CAMPGROUND
13906 COACHMEN RVS RECREATION WORLD INCORPORATED
GIANT RECREATION WORLD
RECREATION WORLD INCORPORATED
13987 VALUE PAWN & JEWELRY
14001 PUBLIX SUPER MARKETS STORE 0323
14023 MERLE NORMAN COSMETIC STUDIO & BOUTIQUE
14027 HAIR CUTTERY
14035 ECKERD DRUGS
14041 C & H HALLMARK
14045 CHERISHED MOMENTS
14055 THREE J DOG TRAINING SCHOOL
14101 WINTER GARDEN REGIONAL SHOPPING CENTER
14103 ROTECH OXYGEN & MEDICAL EQUIPMENT
14107 ITALIAN VILLAGE PIZZARIA II
14123 TONS JEWELRY & CLOCK SHOPPE
14135 BIG TOMS RACING
14159 FARM BUREAU INSURANCE
FLORIDA FARM BUREAU INSURANCE WINTER GARDEN
14167 ROSIE NAILS SALON
14195 CRAZY WINGS RESTAURANT & PUB
14211 BLOCK H & R
14219 EMERALD CLEANERS
14221 CAPTAIN DS SEAFOOD RESTAURANTS
14253 HYDE PARK MOBILE HOME PARK
14400 STAGE STOP CAMPGROUND
14451 SOLOMON ENTERPRISES INCORPORATED AUTO TOWING
14463 DEWITT EXCAVATING INCORPORATED
14500 LEAKE, SADIE C
POOR BOYS RANCH FENCING
14520 OCCUPANT UNKNOWN,
14650 WEST SIDE TOWNHOUSES INCORPORATED
14748 MITCHELLS CLEANERS
MITCHELLS FORMAL WEAR
14890 OCCUPANT UNKNOWN,
14909 RELIABLE PEAT COMPANY
14920 OCCUPANT UNKNOWN,
14991 ALTERNATIVE TRANSMISSIONS BY JACK DEMPSEY
READY MARKET
15100 SATTERFIELD, CHARLES F
15122 COUNTRY GARDEN APARTMENTS
15124 BOUTWELL, MATTHEW
JOHNSON, ETHEL
LEGASPI, TOMAS
PUDLOCK, BOB
RIVERA, ELI N
THOMPSON, LANA
WEISKITTEL, MICHAEL J

DRAFT

Target Street	Cross Street	Source
✓	-	EDR Digital Archive

W COLONIAL DR 2000 (Cont'd)

15126 BARFIELD, AIMEE M
BRUNO, MICHAEL A
DOLLAR, D S
HADAD, JASON S
PHILLIPS, JAMIE
WEBER, BROOKE A
15128 CHAPARRO, B A
LEON, RAUL
MACOMBER, RICHARD
MCCREE, CARLA
15130 BOCCHINO, M
LOVE, TAMI
SMITH, MICHAEL A
SOTO, CARMEN
STEELE, SAMUEL L
15132 CRESPO, OMAYRA
DENNIS, LESLIE
HOLT, MELONIE R
PALANO, T
SALAZAR, A
SHIPLEY, GEORGE
VELEZ, E
15134 KANHAI, PREYA D
LAWRENCE, SHANNON J
MARTIN, T
MUNIZ, P
SCHADE, RONALD
15136 CALDERON, GLORIA L
FREEMAN, C
HART, ADAM C
LAVORNIA, MATTHEW
LENNEN, J A
MARCHAN, JOSE
15138 ADKINSON, DOUGLAS B
ADKISON, DOUGLAS B
DICKINSON, SAM
DOSS, SHANNON
HOUSEHOLDER, ROBERT
HOWARD, JOSEPH L
MOORE, ALFREDA J
RODOLEWICZ, CLARICE
TORRES, RAFAEL
15140 DEJESUS, M
DONALDSON, ROGER R
MCGLOTHLIN, CORY
MONSALVE, DANIEL
VELEZ, CARLOS A
15142 FOSTER, WILBUR R
GANTZ, B
GOODSON, CARLOS M

DRAFT

Target Street	Cross Street	Source
✓	-	EDR Digital Archive

W COLONIAL DR 2000 (Cont'd)

15142 KING, A
LINVILLE, M L
LUNSFORD, DEAN
MASSINI, JUDITH
MORRIS, LINDA R
SUAREZ, VICTOR

15144 BLAND, TONYA M
COX, M E
DISPARTI, HANNAH T
KAKNES, A
STEBING, SHANE M
WOOTEN, STEPHEN A

15146 ALLEN, PENNY
AMOS, ROBERT M
BRYAN, DOAK W
CARTER, JANICE
GONZALEZ, MELISSA
GUSTAFSON, JEFF
JACKSON, TARA
MONTAGNA, JOYCE
TANG, JOHNNY S
WILSON, CALVIN L

15148 BOND, S G
DELGADO, CECILIA S
DOSS, MELISSA
GOVEA, EVA
LEAKE, KEVIN
LOPEZ, ANDRES
TOBAR, VICTOR

15150 DILLABAUGH, JASON
FITZGERALD, PAYTON B
HORNBY, J C
NICKELS, WILLIAM
PYON, JAE S
SCHAFFER, KRISSY L
TURNER, LORA
WEBB, WILLIAM B

15152 BRIGHAM, TAYLOR
CURTIS, KELLY L
DEBORAH, ERIC
JONES, E
MACCHIONE, JANET
MATHER, J
MZEE, FATUMA A
ORTIZ, AUREA E
ROBBINS, RICARDO A
RODRIGUEZ, W
RUTH, WATKINS
SAID, AMINA A
SCHADE, RONALD

DRAFT

W COLONIAL DR 2000 (Cont'd)

15152 TILLMAN, L
WELCH, DONNA
15154 ALBALADEJO, BLANCA I
ANTOSH, CRAIG
CARROLL, SUSAN
DEGUZMAN, L
DONOFRIO, BRYAN
HORTON, C
LAW, MICHAEL S
SLIFER, M J
SMITH, RANDY W
15156 CALDWELL, C
CORDERO, TONI
KRAMER, RICHARD
ORTIZ, JORGE
RENNER, CHRISTI
RODRIGUEZ, CIRO A
TROTTA, S
VALENCIA, LUZ
VILLAREAL, ALFONSO
WOOD, RYAN
15158 ANDREWS, K
BORLING, DAVID A
DEDOW, HAYLEY S
FLANDERS, CORY
MCCRAY, LARRY J
MENDEZ, CAROLS
MILLER, MARK
ROSA, PEDRO
SALVATI, LEWIS
SMITH, NANCY L
SOLIS, STEVE
ZAMORA, IRAIDA
15160 BUTLER, JENNIE
MACHADO, RAY F
PIETY, DAVID
SANTANA, MIKE
SOLIVAN, MARILYN
SUTHERLIN, M
VAUGHAN, N
WEISS, JACKIE
WILLIAMS, RHONDA
15162 ARAUJO, CARLOS J
BARO, WILLIAM
DEGUAMAN, LISA
FULLER, DONALD J
GLENN, GREGORY
HENDRICKSON, GREGG
MYERS, TERESA
ORLANDO, LAURIE L

DRAFT

Target Street	Cross Street	Source
✓	-	EDR Digital Archive

W COLONIAL DR 2000 (Cont'd)

15162 SHERMAN, TY
15164 CHANEY, C
HANCOCK, MIKKI L
HERNANDEZ, MARIA C
MELLOR, JILL
SINGH, DEBI
STONE, MICHAEL R
TERWILLIGER, JASON R
15166 ALDEN, MICHAEL
CLANCY, JESSICA
COLE, JULIE
ENGLAND, JOAN G
FOX, ALAN
HALL, TAMMY
HOWE, F
15168 BICKEL, TAMMY
GRIFFIN, DENISE
MCGOVYRK, MICHAEL S
OBRIEN, FAY H
REID, RODNEY
RICHARDS, ARTHUR D
SILGUERO, ALBERTO
15204 WINTER GARDEN HEALTH CARE CENTER
15262 OCCUPANT UNKNOWN,
15268 CHAPARRO, B
15300 ALANIZ, FIDEL
ALLEN, LISA
ALLEN, WILLIAM G
ARNOLD, BRAD
ARTECHE, MARTIN
BARFIELD, SCOTT E
BARGER, ROBERT
BARLOW, JOHNNY
BARNARD, RUPERT C
BEERS, DOUGLAS C
BORSETTI, FRED J
BOUCHARD, CONRAD F
BOUCK, FRANK A
BRADHAM, B
BROWN, ALEX
BROWN, J W
BRYCE, LESLIE H
CARTER, GLENN E
CASTROMAN, RAUL T
CLANCY, MARY L
CLARK, STEVE
COTTON, JEFFERY
DALLE, GINA M
DEMCHUK, ALEX
DOAK, JOHN

DRAFT

Target Street	Cross Street	Source
✓	-	EDR Digital Archive

W COLONIAL DR 2000 (Cont'd)

15300 EGAN, EDWARD
EMERY, CRAIG
ERBECK, EVELYN R
ESTRADA, ZORAIDA
FESTERMACHER, JOSEPH
FIELDS, I
GARCIA, ISMAEL
GOLDEROS, J
HAMPTON, ERIC
HARRINGTON, MICHAEL O
HARVEY, ROBERT
HAYDEN, JOHN
HAYNES, LAURA
HENRY, MELVIN
HICKS, VERNON L
HOFFNER, AL
HOFSTETTER, JOHN K
HOLLAND, SANDRA R
HOPE, AMY S
JOYNER, SAMUEL H
JUNG, EUGENE F
KELLY, NANCY
KEMP, JEREMY
KENDALL, WENDY
KHAN, MICHAEL
KINGSTON, KEVIN
LANGFORD, L J
LASTER, DEBRA A
LETT, ROBERT
LINKE, TIM
LONGSHORE, DIANA
MANMANO, THERESA
MARCANO, AUREA
MAUER, LESHA A
MCCANCE, BRANT
MCDONALD, CECILE
MCINTIRE, ALISON
MEHRMANN, CHARLES C
MILBURN, ALSEY D
MILLER, C J
MISTRETTA, SANDRA
MONGE, MARLO
MORRISON, JOHN
NABAVI, SAYED
ORTIZ, EDGARD
PERCHALSKI, RYAN
PETERSON, S
PIZARRO, EMILSAN
REDWAN, RAID
REYES, CARMELO

DRAFT

Target Street	Cross Street	Source
✓	-	EDR Digital Archive

W COLONIAL DR 2000 (Cont'd)

15300	RINKER, D
	RITCHHART, JOHN
	ROSS, DANIEL
	SANCHEZ, NELLY
	SCARVELLI, ANTHONY
	SCHULTZ, CHARLES J
	SERRANO, ROBERTO
	SHELLEY, RYAN C
	SNELGROVE, P M
	SNOWDEN, DANIEL
	SOLARES, CYNTHIA
	SPEIGHT, WILL
	STEIN, MICHAEL R
	STRATTON, BRUCE
	STRICKER, JEFFREY
	THERKILDSEN, HEATHER D
	THOMAS, C
	THURLOW, DEBORAH
	TYSON, HUGH
	WALTON, CLINTON
	WHITE, JOHN
	WINTER WOODS APARTMENTS
	WRIGHT, LARRY D
	YACCARINO, D
	YARBROUGH, DAVID
	ZICCARDI, K
15400	SHISLER, CHARLES
	TUCKER, RICHARD J
15401	SADLER, RONDA D
15404	OCCUPANT UNKNOWN,
15420	KALESHEFSKI, JON B
15567	ROSS GROVE SERVICE
15607	WELCH, ALICE P
15650	OCCUPANT UNKNOWN,
15668	THOMAS, JAMES W
15708	NICKLAUS, EDWARD
	REVELL, CULVER L
15849	OCCUPANT UNKNOWN,
16344	MARGROFF, M G
16360	GRIFFITH, ROBERT J
17469	ABC BUS INCORPORATED
	INTERNATIONAL COACH PARTS
17540	MIDWAY IRON & METAL INCORPORATED
	SENTRY METERING SYSTEMS INCORPORATED
17732	BENNETT, RANDALL G
17748	HAYES, GEORGE M
17920	DESERT BEAR INCORPORATED
17949	M EVANS MACHINERY COMPANY

DRAFT

Target Street	Cross Street	Source
✓	-	EDR Digital Archive

W COLONIAL DR 1995

12184	LAKE APOPKA NATURAL GAS
12189	MATHEWS, DANNY L
12270	FARM BUREAU INSURANCE
	FLORES, MANUEL
	JOHN LANDFORD
12374	ADDISON, STANLEY
12375	THOMAS, CURTIS
12400	RYDER TRUCK RENTAL INC
12475	CROUSE, CARL
12705	INDEPENDENCE RV SALES
12728	TEXACO FOOD MART
12751	BROWN, EDNA
	LISLE, GEORGE
	POWELL, JAMES
	PRICKETT, MERRILL B
12811	CAR STORE
12815	OCCUPANT UNKNOWNN
13095	OHEARN, JOHN J
13207	BANKFIRST WINTER GARDEN BRANCH
13340	WEST ORANGE SECRETARIAL SVC
13440	BEAM, CHARLES D
	BROOKS, JOHN
	FULTON, ROBERT
	JACKSON, HERMAN L
	JONES, M
	MCVAY, W
	POWERS, PAMELA
	RODRIGUEZ, JOSE V
13500	BURGER KING
13605	LOUDERMILK, JIM A
13803	AVILEZ, MARIA
13905	ORLANDO WINTER GARDEN
	RAMSEY, A M
14035	ECKERD DRUGS
14400	ALLEN, GLEN W
	BEATY, GAINES
	BINNS, HAROLD
	BOWERS, EUGENE E
	BRAZNICK, JOHN D
	BRISSENDEN, ROY
	BROWN, MARION H
	CHARLES, PAUL
	COLEMAN, JOHN
	CORBEIL, GILLES
	DENNING, L A
	DOTY, W C
	FAWBUSH, EARL A
	FISHER, PAUL E
	FLORY, IRVIN H
	FRASHER, BLUCHER

DRAFT

Target Street	Cross Street	Source
✓	-	EDR Digital Archive

W COLONIAL DR 1995 (Cont'd)

14400	GARROW, WILLARD
	GARVER, BILL
	HAGER, F C
	HARDWAY, JOE H
	HATT, ARNOLD W
	HOWARD, PAUL R
	JACOBS, FREDRIC D
	JOHNSTON, RUBY
	JONES, DAVID
	JULIAN, F M
	KATZKA, MARTIN E
	KESSMAN, FRANK T
	LINERT, EDWARD
	LUKAART, JOHN
	MARTIN, JOSEPH T JR
	MCCOMAS, I
	MCDONALD, HENRY R
	MILLER, ROBERT C
	NAYLOR, FRED
	NICHOLS, D R
	OLSON, KAREN
	PAIGE, E
	PALMER, MABEL C
	PARSELS, VIOLET
	PERRIN, CLAYTON
	PETRESHOCK, STEPHEN
	PHILLIPS, RUSSEL B
	POLLARD, C
	PRESTON, CHARLES G
	PRINTY, WAYNE
	RATCLIFF, LARRY
	ROBINSON, VIRDEN
	SHEPHERAD, WILLIAM
	SPAULDING, RUSSELL L
	STECKMAN, RICHARD
	STONEROCK, HAROLD A
	THOM, C
	TOPPLE, HOWARD
	VALLERY, LLOYD
	WAGNER, RENNIE
	WATSON, FRANK
	WATSON, THOMAS
	WEAVER, LELAND
	WHITE, LOREN A
	WILLIAMS, G M
	WOODARD, M E
	ZIMMERMAN, ALLEN
	ZLAB, LANE
15124	ENGLAND, AURA
	LOYD, LEE

DRAFT

W COLONIAL DR 1995 (Cont'd)

15124 OJEDA, MELEA Y
THOMPSON, LISA
15126 BRADLEY, D
DIESING, RITA
GROOVER, LAVEDA
JONES, A
LOCKAMY, JOHN
LUDWIG, KURT
WAALEWYN, JON
15128 ADAMS, BOBBI J
ADKINSON, CHARLES
CANGE, GUILENE
FORTALEZA, RAYMOND
GREGORY, C
MCINTOSH, HOLLY
PRIDDY, R
STEVENS, WADE
TRUILIZIO, FRANK
15130 CARPENTER, RENEE
CARTER, DEBORAH
EPPS, MARK
LAUGIER, V
MATHIS, LOYD
NOELL, ALLEN C
VARGAS, MARIE
VELA, MARIBEL
15132 ARGALL, SHELLEY D
COOK, E
EISELE, CHERYL
WILLIAMS, E A
15134 DEFOY, ANGELA
FOREMAN, JOHN
GALLAGHER, LEROY
HARRIS, PAUL W
MIRANDA, JOSEPH
REKO, RAMONA
SHIVELY, RONDA S
SPANGLER, GARY
TEAL, C
15136 BOWMAN, AMY
BROWNING, ROBIN
DUNCAN, JACK E
FLEMING, JEFF
HUSSAIN, ZAHID
LEVERAGE, THERESA
LITTLE, MARC
MIDDLETON, GARY
SHORE, STEVEN
15138 GIOVANELLI, JOANNE
MEDINA, ALFREDO

DRAFT

Target Street	Cross Street	Source
✓	-	EDR Digital Archive

W COLONIAL DR 1995 (Cont'd)

15138 MIDDLETON, PAULA
15140 CAIN, JERRY A
GARNER, C
GONZALEZ, AGAPITO
HART, SALLY
ROCHLITZ, M W
RUTH, SHELDON
WALLKAM, J
15142 BOOZER, M
BROWN, C L
DONAHUE, BRYAN
GINN, D P
NIELSON, DARIN
15144 BLANKENSHIP, D
DYE, GERALD B
ECHOLS, CAREY
FIELDS, L
NOWAK, TED
SCANLAN, A
15146 DUTILL, DAVID P
ENOUITI, STACI
JOHN, SHERYL
MCCONNELL, WILLIAM J
MCCRAY, LARRY J
PATEL, D
RHOADES, G
SMITH, EILEEN M
VAZQUES, PEDRO
WALTERS, DIANE C
WILLIAMS, BARBARA
15148 DAVIS, DENISE
FAULKNER, WILLIAM
GANT, WILLIAM I
GORBEA, ROLANDO
PEACH, P
RODRIGUEZ, R
SMITH, TRACY
THEN, OLGA
15150 ANDERSON, BRIDGET
BROWNING, ROBIN
FRANKETTI, LEE E
GALL, K
QUINONEZ, AKTHY
SPANKIE, M
STECKMAN, BRIDGET
STEWART, JOHN T
15152 ARGALL, MARY A
CORTES, CARLO
GALLINOTO, NICK
TRUHAN, JOSEPH

DRAFT

W COLONIAL DR 1995 (Cont'd)

15152 WALKER, VICKI S
YARBOROUGH, S
15154 ALEXANDER, GREGORY
DOTY, PENNY J
MCDUFFIE, JERRY M
SNOOK, JUDITH
STACTI, THOMAS C
TOCCI, MARK
15156 ELSHERBENY, E
FOLEY, RICHARD
LINK, DEBBIE
MATOSKY, JOYCE
MOJICA, H
NICHOLS, JAMES B
TRANTHAM, STEPHEN
ZIZZO, JOYCE
15158 BARGER, EDDIE
DEVERELL, THOMAS
OSTEEN, LARRY
SIMPSON, JENNA
VELA, MIGUEL
WALLICK, THERESA T
15160 ANDERSON, JOHN
MACEDO, WENDY
15162 OCCUPANT UNKNOWNN
15164 FINDLEY, MISTY D
HECKSTETTER, J
HENDERSON, D D
RODRIGUEZ, MARITZA
SIROIS, GREG
TYLER, JOHN
15166 CHUNG, ISABEL
15168 BARBER, A D
KIMMEL, MICHAEL
RICKS, ROSE E
SONNERGREN, BRIAN
WESOLOWSKI, PHILIP
15204 BYRAM, MARY L
FLEWELLING, M
HARVEY, CHARLES D
MARTIN, B
15300 BAILEY, BROOKE
BASHAM, GARY R
BLEVINS, DAVID W
BRECKON, INGRID
BROOKS, KEVIN
BROWN, ELLEN
BRYCE, LESLIE H
BURNS, ROBERT
BUTLER, REBECCA

DRAFT

Target Street	Cross Street	Source
✓	-	EDR Digital Archive

W COLONIAL DR 1995 (Cont'd)

15300 CAAMANO, AL
CAHOON, BRENDAN
CANO, A
CARAMANO, GLENDA
CARMANO, GLENDA
CARPENTER, JEFF A
CHILDERS, RONALD E
COPPAGE, A
DRAHEIM, T
DREW, WILLIAM D
DUTCHER, DARLENE
ELWELL, LINDA
FALLMAN, SAM
FLATT, MICHELE
FULTON, HARRY
GALLANT, LOUIS
GREENLEAF, ERIC
HANSEN, C
HAYE, CAROL
HENRY, JANET
HICKS, VERNON L
HORNE, MICHAEL W
HREHA, MARY D
HUDSON, V L
HUTCHINSON, DARREN
JUSTICE, ROSE
KING, ANNA
KNIGHT, MARY
KUIPER, PETER
KUNKEL, SHERRY
LONGSHORE, DIANA
LOVAR, C
LUCAS, ROY
LUCK, NANCY J
MARKS, MEL
MAYNARD, TERRY
MILLER, D C
MOORE, A R
MOORE, GUY P
MURRAY, BILL
NEDD, STEVEN
OSBORNE, CHARLES E
PIERSON, DAVID
PIETRZAK, JAMES
PINKERTON, BRADLEY
PROVINI, OLGA
REJONIS, BUDDY
RITCHHART, JOHN
SALYERS, REBECCA
SAVOIE, JASON

DRAFT

Target Street	Cross Street	Source
✓	-	EDR Digital Archive

W COLONIAL DR 1995 (Cont'd)

15300 SCHOONOVER, E J
SPEIGHT, WIL
SWISHER, STEPHEN
THOMAS, JASPER JR
THOMPSON, JOHN M
TORRES, JOE
TOUNONCE, MARCEL
TOUPONCE, MARCEL
TOUTONCE, MARCEL
TOWNSLEY, JAMES
WALKER, P
WEATHERLY, IAN J
WEISE, SIDNEY
WELLS, BELINDA
WILLINGHAM, AL
ZINK, PATRICK M
15708 REVELL, C L JR
17451 WKIGHT, HOMER
17469 SENECAL, WILFRED
17732 BENNETT, RANDALL G
17748 HAYES, GEORGE M

DRAFT

Target Street	Cross Street	Source
✓	-	EDR Digital Archive

W HIGHWAY 50 1995

15	WINTER GARDEN AMOCO
37	JIMS TIRE SVC
41	MARYLAND FRIED CHICKEN
110	7 ELEVEN FOOD STORE
147	FLORES, WILLIAM
151	OCCUPANT UNKNOWNN
161	MENDEZ, ANIBAL
181	OCCUPANT UNKNOWNN
214	INTERNATIONAL RV WORLD
218	RUDY BOWENS AUTO SALES
220	JOHNS TIRE & CAR CARE INC
230	P V ARCHITECTURAL DESIGN
250	MODERN LIGHTING
279	JOHNSON, KENNETH
280	RECREATION WORLD INC
295	ARMAND AUTO SALES INC
	JUDYS PAWN
	U S EASTERN MINT
299	ABC LIQUORS
301	PUBLIX DANISH BAKERY
	PUBLIX SUPERMARKETS INC
305	NATURAL WAY FOODS
313	SADIE BABES HAIRSTYLING
321	C & H HALLMARK
325	MOVIE SCENE
343	ORANGE BANK
347	DAVID C RICE
	SOUTHERN FOOTWEAR
351	TONS JEWELRY & CLOCK SHOPPE
359	CENTER FOR DANCE & PERFORMING
391	PICTURE PERFECT HAIR INC
407	WINTER GARDEN OCOEE MEDICAL
417	JACKS AQUARIUM & PETS
433	BEALLS DEPARTMENT STORE
441	ROSE AUTO STORES
445	EMERALD CLEANERS
471	CAPTAIN DS SEAFOOD RESTAURANT
675	HYDE PARK MOBILE HOME PARK
700	GLASER, PAUL
	KANE, JOHN E
	LUEDTKE, HOWARD L
	MELTON, DENNY
	STAGE STOP CAMPGROUND
	TANNER, JACK W
	TODD, LLOYD
	ZLAB, LANE
750	OCCUPANT UNKNOWNN
793	DE WITT EXCAVATING INC
800	LEAKE, SADIE C
830	OCCUPANT UNKNOWNN

DRAFT

W HIGHWAY 50 1995 (Cont'd)

941 ACKERMANN, E C
1000 WESTSIDE TOWN HOMES
1050 MITCHELLS CLEANERS
MITCHELLS FORMAL WEAR
1166 BLACKMON, DAVID
1245 RELIABLE PEAT
1297 READY MARKET
WINTER GARDEN AUTOMOTIVE RPR
1301 ZAKHARYS MARKET DELI & BAIT
1402 OJEDA, MELEA
RHODES, JASON
VIERA, MELEA
1406 ANDERSON, WENDY
1408 MONTENEGRO, MERCEDE
1410 MCGRADY, LINDA D
RAINALDI, ANTHONY
1412 BOUCHER, ROLAND
BRESLAWSKI, C
FOREMAN, JOHN
WRAGG, BETH
1414 ROSENBERGER, BRENDA
SHORE, STEVE
ZANDERS, BETTY B
1416 LAWRENCE, CARRIE
RIVERA, JUSTINE
TAYLOR, MELISA J
1420 HERNANDEZ, AIDA
1424 HOGAN, JAMES P
LONG, DONALD
1426 JAIME, ERNESTO
1428 CATO, S
FONTENOT, B
LOPS, CLAUDE
1430 LOYD, KAREN
YARBOROUGH, S
1432 FORE, EDWARD
MCDUFFIE, TRACI
VARGAS, MARIA
1434 HURST, JOHNNY
1436 OSTEEN, LARRY
VINSON, ROBERT E JR
1438 CABLE, CHESTER
DONAHUE, GWEN A
LARSON, ALLISON
1442 JACOBS, MARY
1446 BARBER, ARTHUR D
1600 ELLERBEE, ROY M
WINTER GARDEN HLTH CARE
1700 BROOKS, PAUL R
FREEMAN, SHAWN

DRAFT

Target Street	Cross Street	Source
✓	-	EDR Digital Archive

W HIGHWAY 50 1995 (Cont'd)

1700 HAMILTON, WILLIAM
HANSEN, CARA A
LASHLEY, B
ONEILL, ROBERT J
PANDOLFI, ALBERT
SAVOIE, JASON
WINTER WOODS APARTMENTS
13660 SWINSONS CAR CARE CTR
15400 TUCKER, RICHARD J
15401 SADLER, CAL
15404 AUSTIN, PAUL
15413 WELCH, ALICE P
15835 HARRISON, BEN F
15840 BARTLESON, RICHARD
COTHERN, JAMES A
MERCURIO, JAMES
RYERSON, KRISTEN E
SMITH, KIRK
16344 OCCUPANT UNKNOWNN
16360 GRIFFITH, ROBERT J
16818 RUTHERFORD, DOLLIE
16828 GLOVER, GERALD G
16838 OCCUPANT UNKNOWNN
16848 REEVES, MARK
16914 OCCUPANT UNKNOWNN
16920 HOOD, CORREAN
16940 CHEEVER, WARREN W
17457 ARKANSAS BUS EXCHANGE
17469 ABC BUS INC
SARDO BUS & COACH UPHOLSTERY
17909 GEORGE, OTIS A
17941 MARTINEZ, OSCAR

DRAFT

Target Street	Cross Street	Source
✓	-	EDR Digital Archive

W HIGHWAY 50 1992

15	WINTER GARDEN AMOCO
20	BOB WADE AFFORDABLE
37	JIM'S TIRE SERVICE
41	MARYLAND FRIED CHICKEN OF WINTER
50	SWINSON'S CAR CARE
110	7-ELEVEN STORE A DIV OF SOUTHLAND CORP
141	CHEVRON FOOD MART
147	WEBER, STEPHEN
151	MARQUEZ, JUAN B
201	RED BARN SHEDS
	RED BARN SHEDS CO
214	INTERNATIONAL R V WORLD
218	CARAWAY'S AUTO & TRUCK REPAIR
220	JOHN'S TIRE & CAR CARE INC
230	D & G TROPICAL DESIGN
	JAY'S MARINE SERVICE
250	MODERN LIGHTING
279	CRESS, C W
	CROSSMAN, D M
	ORLANDO WINTER GARDEN CAMPGROUND
280	COACHMEN RV'S
295	ARMAND AUTO SALES
299	ABC LIQUORS INC
301	PUBLIX DANISH BAKERY #2323
	PUBLIX FLORAL
305	NATURAL WAY FOODS
309	TON'S JEWELRY & CLOCK SHOPPE
313	SADIE BABES HAIRSTL
317	ECKERD DRUGS
321	C & H HALLMARK
325	MOVIE SCENE
335	WEST ORANGE POOL SERVICE & SUPPLY
337	FLIPSIDE TAPES & CD
341	NICCOLI SUBS
343	SOUTHEAST BANK
347	SOUTHERN FOOTWEAR
350	CENTER FOR DANCE
359	GEARED TO DANCE
	PHOENIX TRANSPORT
	PHOENIX TRANSPORTNS
379	PAYLESS SHOE SOURCE
387	A VISION OF LOVE
391	PICTURE PERFCT HAIR
417	BEALL'S DEPT STORE
	JACK'S AQUARIUM
441	ROSE AUTO STORE
445	EMERALD CLEANERS
471	CAPTAIN D'S SEAFOOD
619	HILLARY PEAT CO
675	HYDE PARK MOBILE HOME PARK

DRAFT

Target Street	Cross Street	Source
✓	-	EDR Digital Archive

W HIGHWAY 50 1992 (Cont'd)

700 ALLEN, GLEN W
BOOK, JAMES A
BORSETTI, FRED J
BRAZIEL, GERALD V
BRISSENDEN, ROY
BROW, D R
DENNING, L A
DOTY, W C
FAWBUSH, EARL A
FISHER, PAUL E
FLORY, IRVIN H
FRASHER, BLUCHER
GARDNER, DIRRIL
GARVER, BILL
HAGER, F C
HARDWAY, JOE H
HIGGINS, ROBERT J
HOLMES, G H
ISCH, G M
JOHNSTON, RUBY
KANE, JOHN E
LAMBERGER, MARVIN R
LINERT, EDWARD
LUKAART, JOHN
MARTIN, JOSEPH T JR
MCCOMAS, I
MCDONALD, HENRY R
MELTON, DENNY
MILLER, ROBERT C
NAYLOR, FRED
PAIGE, E
PARSELS, VIOLET
PERRIN, CLAYTON
PETRESHOCK, STEPHEN
PHILLIPS, RUSSEL B
PRESTON, CHARLES G
PRINTY, WAYNE
RHOADES, G
RIDEOUT, PEARCE
ROBINSON, VIRDEN
RUCH, ERNEST W
SHIELDS, RALPH G
SKORUPSKI, HENRY A
SLEGER, JERRY
SPERREY, ATWOOD
STAGE STOP CAMPGRND
STONEROCK, HAROLD A
THOM, C
TRACY, WILLIAM W
VERNON, HUGH

DRAFT

Target Street	Cross Street	Source
✓	-	EDR Digital Archive

W HIGHWAY 50 1992 (Cont'd)

700	VLADIKA, JOSEPH C
	WEAVER, LELAND
	WEED, LARRY
	WHITE, LOREN A
	WICKER, CYLDE L
	WOODARD, M E
701	SOLOMON ENTERPRISES
793	DEWITT EXCAVATING
800	LEAKE, SADIE C
831	KAY'S KAR KARE
1000	WESTSIDE TOWN HOMES
1050	MITCHELL'S CLEANERS
	MITCHELL'S FORMAL WEAR
1245	RELIABLE PEAT CO
1297	READY MARKET
	WINTER GARDEN AUTOMOTIVE RPR INC
1301	ZAKHARY'S MARKET DELI & BAIT SHOP INC
1317	MICHAEL'S
1330	HIGHNOTE, FLORRIE
1600	ASHBY, DELTA
	JOHNSON, OLIVER
	JONES, ALICE A
	WINTER GARDEN HEALTH CARE CENTER
1700	AYCOCK, C
	BEARD, STEPHEN F
	BLANKENSHIP, D
	BROWN, ELLEN
	BROWN, R E
	CARLSON, GREG
	CHIODO, RUSSELL
	CLOUTIER, CHARLES P
	COLEMAN, DANIEL H
	DAUGHTON, K
	DENISON, THERESA
	DUNN, RANDY
	EBERLE, CANDY C
	FALLMAN, SAM
	FANNING, BRUCE
	FAVAREAU, J W
	GREGORY, DALE A
	GUNTHER, T D
	HECKSTETTER, J
	HERSCHMAN, J
	HOOD, V L
	HUDSON, V L
	KOENIG, BILL
	LAMBERT, JANIS
	LEMUNYON, JOHN D
	LONGSHORE, DIANA
	MARSHALL, MICHAEL A

DRAFT

W HIGHWAY 50 1992 (Cont'd)

1700 MILLER, D C
MOORE, A R
MYERS, DAVID
NOELL, ALLEN C
PIERSON, DAVID
PINKERTON, BRAD
RITCHHART, JOHN
SCHOONOVER, E J
TOLLETT, V J
VERGIELS, DAVID W
WINTER WOODS APTS
WORKMAN, LANCE
YANCEY, DANIEL
ZWARYCH, K
7001 WILLIAMS, G M
15389 ROSS GROVE SERVICE
15400 TUCKER, RICHARD J
15401 SADLER, CAL
15404 AUSTIN, PAUL
15413 WELCH, ALICE P
15708 REVELL, CULVER L JR
15835 HARRISON, BEN F
15840 BARTLESON, RICHARD
COTHERN, JAMES A
GREEN, JOSEPH
15992 CAMPBELL, MIKE
16360 GRIFFITH, ROBERT J
16910 BUMBY & STIMPSON
17009 OZENGHAR, L
17457 SOUTHERN CLASSIC COACH CONVERSION
17469 ABC INTERNATIONAL BUS SALES
17600 DANIS INDUSTRIES
17949 COACHWORKS
70043 BOWERS, EUGENE E
700230 PALMER, MABEL C
1700108 CHILDERS, RONALD E
1700130 JOHNSON, ARDEN
1700308 ZERINGUE, WAYNE
1700501 WRIGHT, DAVID
1700504 HOLLAMBY, TIMOTHY C
1700506 GLEASON, VICKI
1700509 BRYCE, LESLIE H
1700608 TORRES, JOE
1700701 LUNDBERG, GORDON S
1700702 DEMOSS, FRED
1700706 KUIPER, PETER
1700802 SULLIVAN, GRADY E
1700100 STRZELCZYK, JEFF
1700100 BIBLER, R L
1700110 MORRIS, DAVID

DRAFT

Target Street	Cross Street	Source
✓	-	EDR Digital Archive

W HIGHWAY 50 1992 (Cont'd)

17001203 LATIMER, RICHARD E
17001304 CADEGAN, JOHN J

DRAFT

Target Street	Cross Street	Source
✓	-	Polk's City Directory

W HIGHWAY 50 1989

656-6555
WINTER GARDEN-OCOEE
CITY LIMIT
WOFFORD RD BEGINS

9

STATE RD 50 W –FROM
VINING RD WEST 1 WEST
OF S DILLARD ST

ZIP CODE 34787
WINTER GARDEN VINELAND
RD BEGINS
147 Vacant
151 Waters Russie B ◎ 656-3553
161 Waters Virgie H Mrs ◎
656-0128
181 Waters Lula S ◎ 656-3570
201 Vacant
214 International R V 656-9603

DRAFT

Target Street	Cross Street	Source
✔	-	Polk's City Directory

W HIGHWAY 50 1989

C. ROGER FREEMAN AND ASSOCIATES, INC.
(407) 656-3199
151 W. SILVER STAR RD.
OCOEE, FL. 32761
REALTOR®

201

STATE RD 50 W–Contd
Harvey Jim ©
218 Bowen Rudy Auto Sales 656-2323
WALKER ST ENDS
NUMBERS IRREGULAR
220 Caraway's Auto & Truck Repair 656-4095
230 Jay's Marine Service Mercury Outboards 656-2086
250 All Car Service Center 656-5114
279 Orlando-Winter Garden Campground 656-1415
280 Recreation World rv's 656-6444
295 Armand's Custom Jewelry 656-9464
Armand's Auto Sales Inc 656-9464
299 Hock-It-To-Me pawn shop 656-9464
299a A Fun-Credit Cars Inc auto sls 656-9464
301 Publix gro 877-7677
305 Natural Way Foods hlth foods & vitamins 877-7900
309 Ton's Jewelry & Clock Shoppe jwlry & watch repr 656-9831
313 Sadie Babe's Salon hair styling 877-7770
317 Eckerd drugs 656-8333
321 C & H Hallmark Shop cards gifts & candy 877-3883
325 Movie Scene 877-7414
333 Vacant
335 Chris's Tropical Foto photography 877-7044
337 Vacant
339 Vacant
341 Hungry Howies pizza & subs 656-1115
345 Ten-Ninety Shoes shoes ret 877-2800
347 Tone-N-Tan contoured body 656-5880
351 Friedman's Jewelers 877-2888
355 Vacant (6 Busn 355-375)
379 Payless Shoes Source 877-2211
383 Flipside Cd's Tapes Records 877-7979
387 Shaw's Flowers & Gifts florist 656-6552
391 Picture Perfect Hair hair styling 656-9500
395 Coolie's Frozen Yogurt Store restr 877-2200
401 Zayre dept store 877-7288
405 Vacant
409 Skip's Shoes & Boots 656-5700
413 Rental Time rent to own 877-6222
417 Vacant
421 Yiorgos Greek Restaurant & Pizza House 656-8877
425 Vacant
429 Vacant
PARK AV ENDS
675 Hyde Park adult retirement pk 656-9712
751 Solomon's Enterprises Inc auto repr 656-4223
700 Stage Stop Campground 656-8000
Book J Albert winter res
Browning Kenneth winter es
Campbell Edw winter res
Caswell Thelma winter res
Cooper Eleanor winter res
Dean Russell winter res
Doty Carl winter res
Esterson Harlan winter res
Flory Irvin winter res
Frashler Bluford winter res
Fricker Frank winter res
Granbush Robt T 656-4919
Hardway Jos winter res
Howe Wm winter res
Kennedy Jas M winter res
Long Clyde winter res
Maracle Andrew C winter res
Micler Willie winter res
Michaels Richd winter res
Naylor Fred winter res
Palmer Geo winter res
Parent Fred winter res
Phillips Russell winter res
Price Arth B winter res

• SHOCKS • AIR CONDITIONING • TUNE-UPS
• ALIGNMENT • TOTAL AUTOMOBILE CARE
• OIL CHANGES • BRAKES • CUSTOM BENDING
EXHAUST MAN MUFFLER SHOP
JIM COPE - OWNER
741 S. Dillard St.
TEL. (407) 877-6333 & (407) 877-3030
Winter Garden, FL (32787)

Walt's Welding and Repair
• ALL TYPES WELDING AND REPAIR • FABRICATION • STEEL ERECTION
WELDING 416 E. Bay Street, Winter Garden, FL (32787)
Tel. (305) 656-6842

DRAFT

Target Street	Cross Street	Source
✓	-	Polk's City Directory

W HIGHWAY 50 1989



THE CLOCK SERVICE
24 HOUR PF
P.O. Box 50
Call

STATE RD 50 W–Contd

Ruch Earnest winter res
Sleger Jos winter res
Steele Thos winter res
Tracy Wm winter res
Vernon Hugh winter res
Villard Raymond E winter res
Vogle Louis winter res
Weed Larry winter res
Way Hilda winter res
White Loren winter res
Weaver Leland winter res
Woodward Mark winter res

701½ Trophies Unltd 656-7098
793 De Witt Excavating Inc 656-1799
800 Leake S C ◎ 877-2060
830 Suehr James P ◎ 656-5796
877 Vacant
881 J C Soup & Sandwiches Shop 877-6808
1000 Westside Town Homes community ofc 656-6000
1100 Taylor Walter C ◎ 877-7033
1166 Blackmon David E ◎ 656-3125
1248 No Return
1265 Eby Farms vegetable growers 656-5862
1218 Thornton Sam
1222 Dumas Mary L Mrs ◎ 656-8134
1245 Reliable Peat Co 656-9766
1295 Hill Doug ◎ 656-2013
1297 Ready Market 656-5188
Craig's Automotive Repair auto repr-serv 656-1824
CITY LIMIT

STATE RD 50 W (OCOEE) FROM WINTER GARDEN-OCOEE CITY LIMIT EAST

ZIP CODE 34761

DRAFT

Target Street	Cross Street	Source
✓	-	Polk's City Directory

W HIGHWAY 50 (W B BILL MCGEE HWY) 1984

W B BILL MC GEE HWY E —Contd

Redlands Christian Migrant Assn (E Coast) 656-4588
1070 Vacant
1120 Handzlik Steven J 656-2038
1200 Conoley Citrus Packers 656-3300
1201 Thomas Lumber Of Winter Garden 656-1213
1281 Century Chevrolet Inc 656-3323
CARTER RD ENDS
1300 Citrus Systems Inc 656-6858
1320 Cars On Time used cars 656-0609
1430 Norco Equipment Co 877-2001
Tyco Constructors Inc genl contrs 656-2840
Kaco Constracting Co 656-3208
1450 West Orange Chamber Of Commerce 656-1304
1460 Lake Apopka Natural Gas Dist (Overflow)
1500 Lake Apopka Natural Gas District 656-2734
1540 Harvey Trailers Sales 656-7688
Harvey Dewey O
1542 Badcock Furniture & Appliance Associate Store 656-4979
1681 Vacant
WINTER GARDEN-OCOEE CITY LIMIT
WOFFORD RD BEGINS

W B BILL MC GEE HWY W —FROM VINING RD WEST 1 WEST OF S DILLARD ST

ZIP CODE 32787
141 Cliff's Chevron Eze-Mart 656-5150
147 Vacant
151 Waters Russie B ◎ 656-3553
161 Waters Virgie H Mrs ◎ 656-0128
181 Waters Lula S ◎ 656-3570
201 Family Market 656-3570
216w First Class Coach & Equipment Inc buses distr & mfrs 656-1175
WALKER ST ENDS
NUMBERS IRREGULAR
220 Golden Aire air conditioners 656-8696
Mobile R V Service mobile home repr 656-8696
Steve's Place appliance rpr & sls 877-2020
230 Vacant
250 Nairn's Automobile Repair 656-8655
West Orange Volkswagen
270★Zimmerly Raymond J winter res 656-4677
279 Orlando-Winter Garden Campground 656-1415
★Aagaard Kenneth K 877-2105
★Adams Robt R winter res 656-2186
★Boundy J A 877-2770
★Cresswell Wm W 656-6057
★Drumm Ronnie W winter res 877-2891
★Drumm Ronnie N winter res 877-2397
★Ingerman Mark A winter res 656-0416
★Mc Carty D B winter res 877-2998
★Ough Marguerite C 877-2511
★Rowh Raymel H 656-1789
★Rash E E 656-6775
★Sisson Kenneth O winter res 656-8074
★Wuestman J A 656-6517
★Hartsfield Henry Jr 656-4940
280 Recreation World auto trlr dlrs 656-6444
299 Armand's Custom Jwlrs 656-9464
PARK AV ENDS
751 Solomon's Enterprises Inc auto repr 656-4223
700 Stage Stop Campground 656-8000
★Hartwell Datus Jr 656-7275
★Cloos Hartley I 656-0381
★Book J Albert winter res 656-0209
793 De Witt Excavating Inc 656-1799
811½ Mack & Bob's Body Shop 656-3771
★Kendzior Robt ◎
830 Suehr James P ◎ 656-5796
BOX NUMBERS
bx190 Eby Farms vegetable growers 656-5862
bx188 Gibson Zebedee W 656-6544
bx187 Dumas Charlie 656-8134
Kemp Cleveland
1297 Sam's Union 76 656-1824
1298 Tomato House Etcetera fruit & veg stand
1520★Leake Jim 656-5502
CITY LIMIT
STATE RD 545 INTERSECTS

DRAFT

Target Street	Cross Street	Source
✓	-	Polk's City Directory

W HIGHWAY 50 (W B BILL MCGEE HWY) 1984

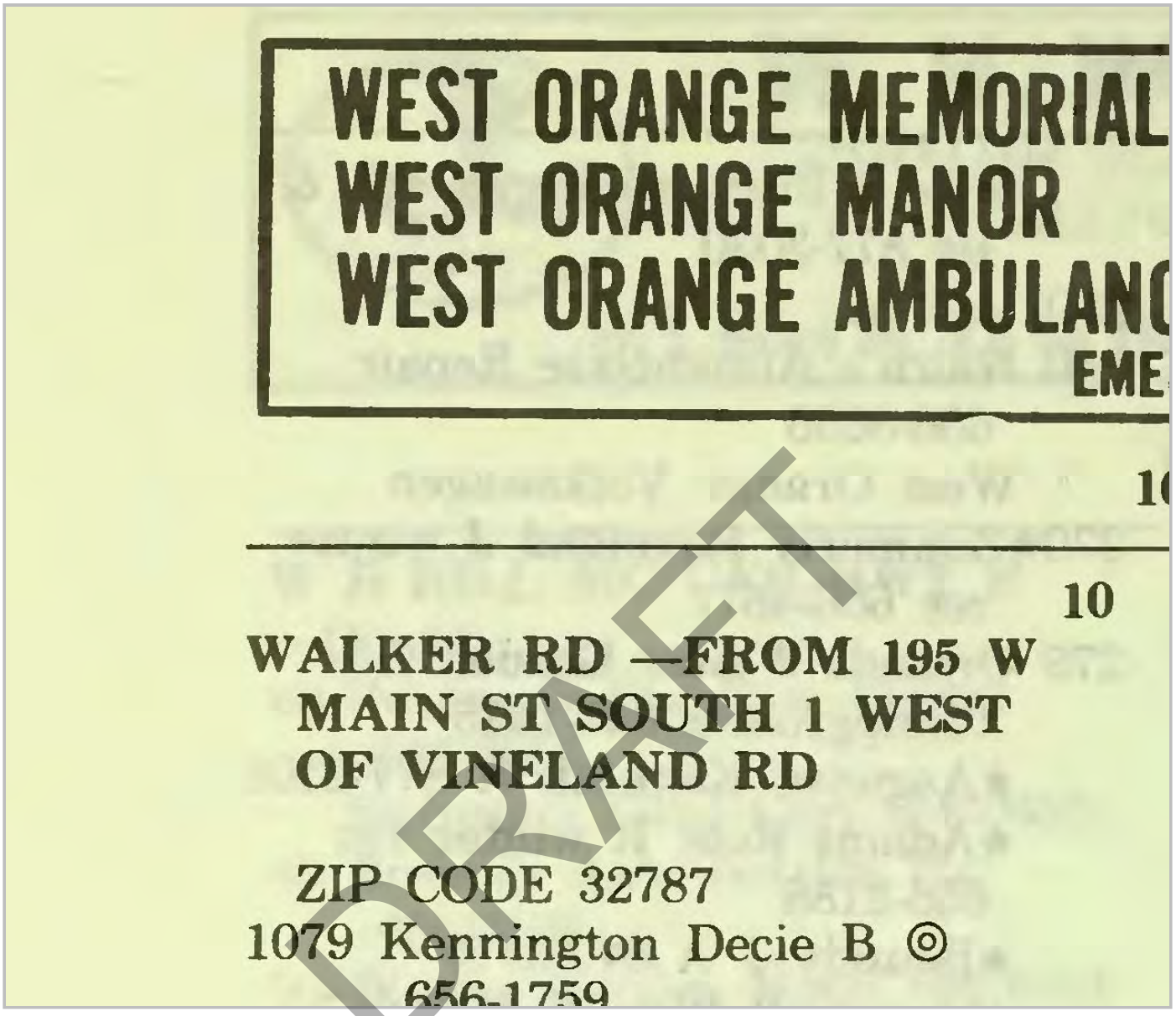

Target Street	Cross Street	Source
✓	-	Polk's City Directory

W HIGHWAY 50 (W B BILL MCGEE HWY) 1979

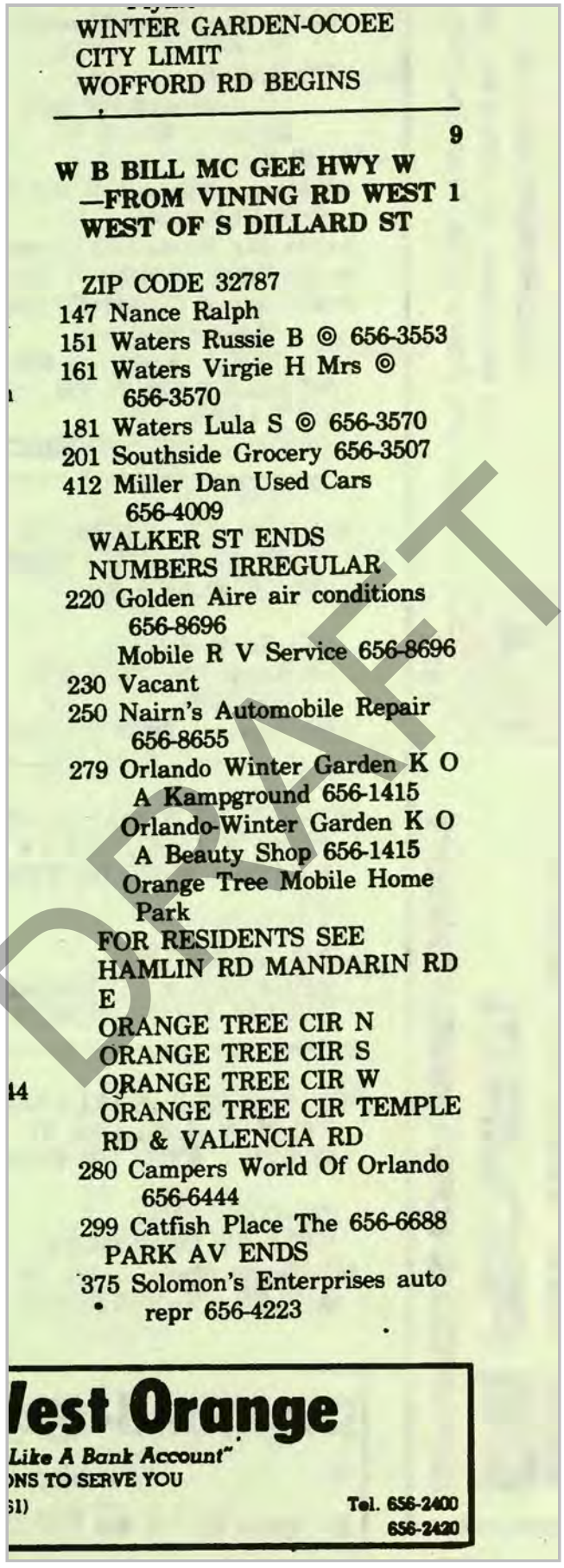

WINTER GARDEN-OCOEE
CITY LIMIT
WOFFORD RD BEGINS

9

W B BILL MC GEE HWY W
—FROM VINING RD WEST 1
WEST OF S DILLARD ST

ZIP CODE 32787
147 Nance Ralph
151 Waters Russie B ◎ 656-3553
161 Waters Virgie H Mrs ◎
656-3570
181 Waters Lula S ◎ 656-3570
201 Southside Grocery 656-3507
412 Miller Dan Used Cars
656-4009
WALKER ST ENDS
NUMBERS IRREGULAR
220 Golden Aire air conditions
656-8696
Mobile R V Service 656-8696
230 Vacant
250 Nairn's Automobile Repair
656-8655
279 Orlando Winter Garden K O
A Kampground 656-1415
Orlando-Winter Garden K O
A Beauty Shop 656-1415
Orange Tree Mobile Home
Park
FOR RESIDENTS SEE
HAMLIN RD MANDARIN RD
E
ORANGE TREE CIR N
ORANGE TREE CIR S
ORANGE TREE CIR W
ORANGE TREE CIR TEMPLE
RD & VALENCIA RD
280 Campers World Of Orlando
656-6444
299 Catfish Place The 656-6688
PARK AV ENDS
375 Solomon's Enterprises auto
repr 656-4223

lest Orange
Like A Bank Account"
ONS TO SERVE YOU
61)
Tel. 656-2400
656-2420

DRAFT

Target Street	Cross Street	Source
✓	-	Polk's City Directory

W HIGHWAY 50 (W B BILL MCGEE HWY) 1979

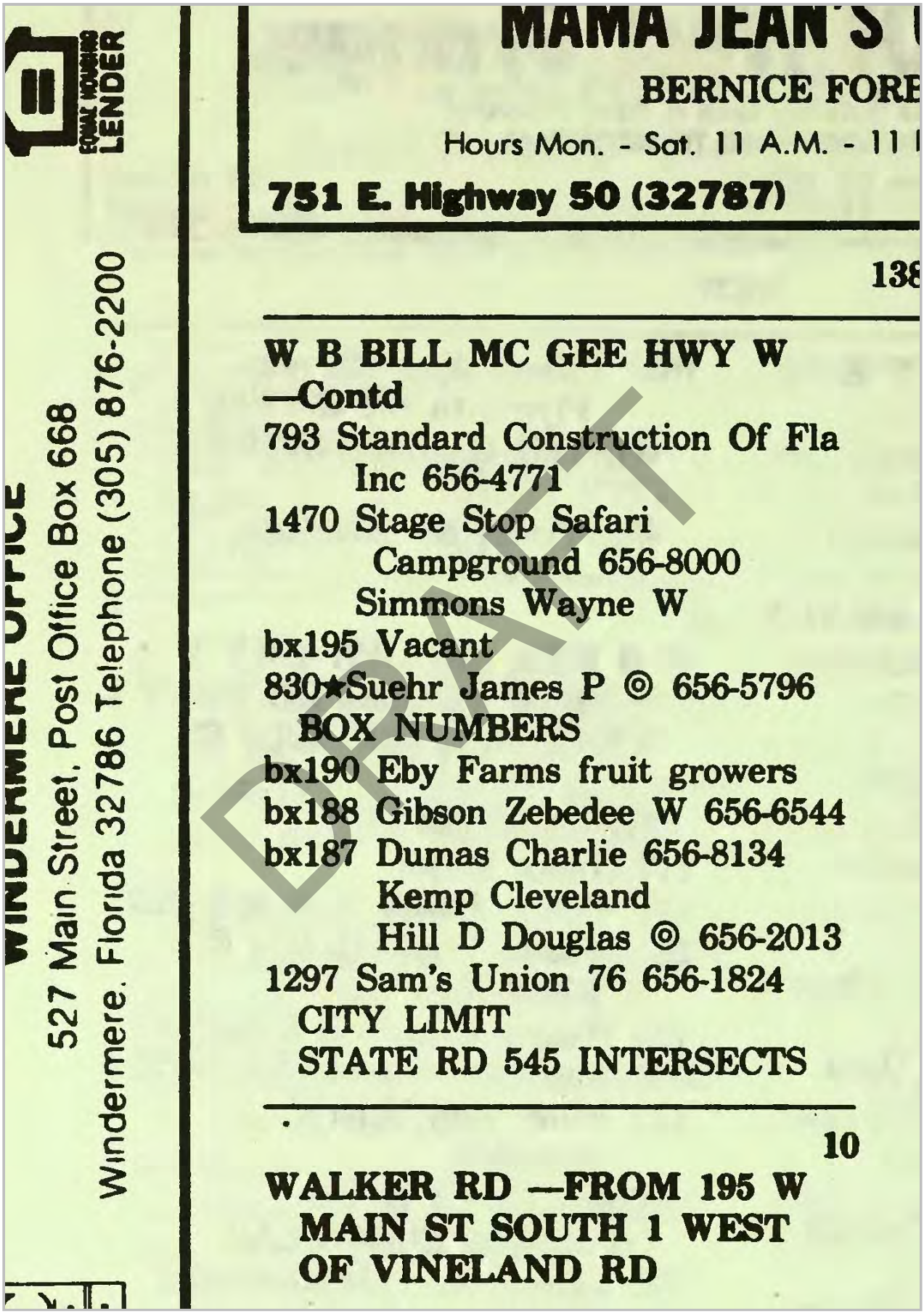

MAMA JEAN'S

BERNICE FORE

Hours Mon. - Sat. 11 A.M. - 11

751 E. Highway 50 (32787)

138

W B BILL MC GEE HWY W
—Contd
793 Standard Construction Of Fla
Inc 656-4771
1470 Stage Stop Safari
Campground 656-8000
Simmons Wayne W
bx195 Vacant
830★Suehr James P ◎ 656-5796
BOX NUMBERS
bx190 Eby Farms fruit growers
bx188 Gibson Zebedee W 656-6544
bx187 Dumas Charlie 656-8134
Kemp Cleveland
Hill D Douglas ◎ 656-2013
1297 Sam's Union 76 656-1824
CITY LIMIT
STATE RD 545 INTERSECTS

10

WALKER RD —FROM 195 W
MAIN ST SOUTH 1 WEST
OF VINELAND RD

EQUAL HOUSING LENDER

WINDERMERE OFFICE
527 Main Street, Post Office Box 668
Windermere, Florida 32786 Telephone (305) 876-2200

DRAFT

Target Street	Cross Street	Source
✓	-	Polk's City Directory

W HIGHWAY 50 1975

E (32781) TEL. 656-3526

104

9

STATE HWY 50 W —FROM VINING RD WEST 1 WEST OF S DILLARD ST

ZIP CODE 32787
147 Vacant
151 Waters Russie B ◎ 656-3553
161 Waters Virgie Mrs ◎
181 Waters Lula Mrs ◎ 656-3570
201 Skipper's Market 656-3507
WALKER ST ENDS
218 Meeks Bill Maintainence
230 All Custom Cabinets 656-7626
250 Central Florida Welding 656-7771
279 Winter Garden K O A Kampground 656-1415
★ Donahey Mike
★ Frias Edw
★ Harper Howard
★ Lent Sandra Mrs
★ Pent Arnold
★ Rutledge J D
★ Seward Bill
★ Townley Lee
Dairy Queen Of Winter Garden restr 656-5333
280 Winter Garden Travel Center Inc 656-8666
PARK AV ENDS
375 Solomon's Body Works Inc 656-4223
470 Stage Stop Safari Campground 656-8000
520 Superior Food Co
521 ★ Garrity Donald
549 Quesinberry Construction 656-5000
Quesinberry Jack L ◎ 656-5000
550 Vacant
600 Vacant
610 ★ Dumas Charlie
620 ★ Kemp Cleveland
CITY LIMITS
STATE RD 545 INTERSECTS

Exxon Service Station
-Batteries—Tune-Ups—Minor Repairs

DRAFT

Target Street	Cross Street	Source
✓	-	Polk's City Directory

W HIGHWAY 50 1975

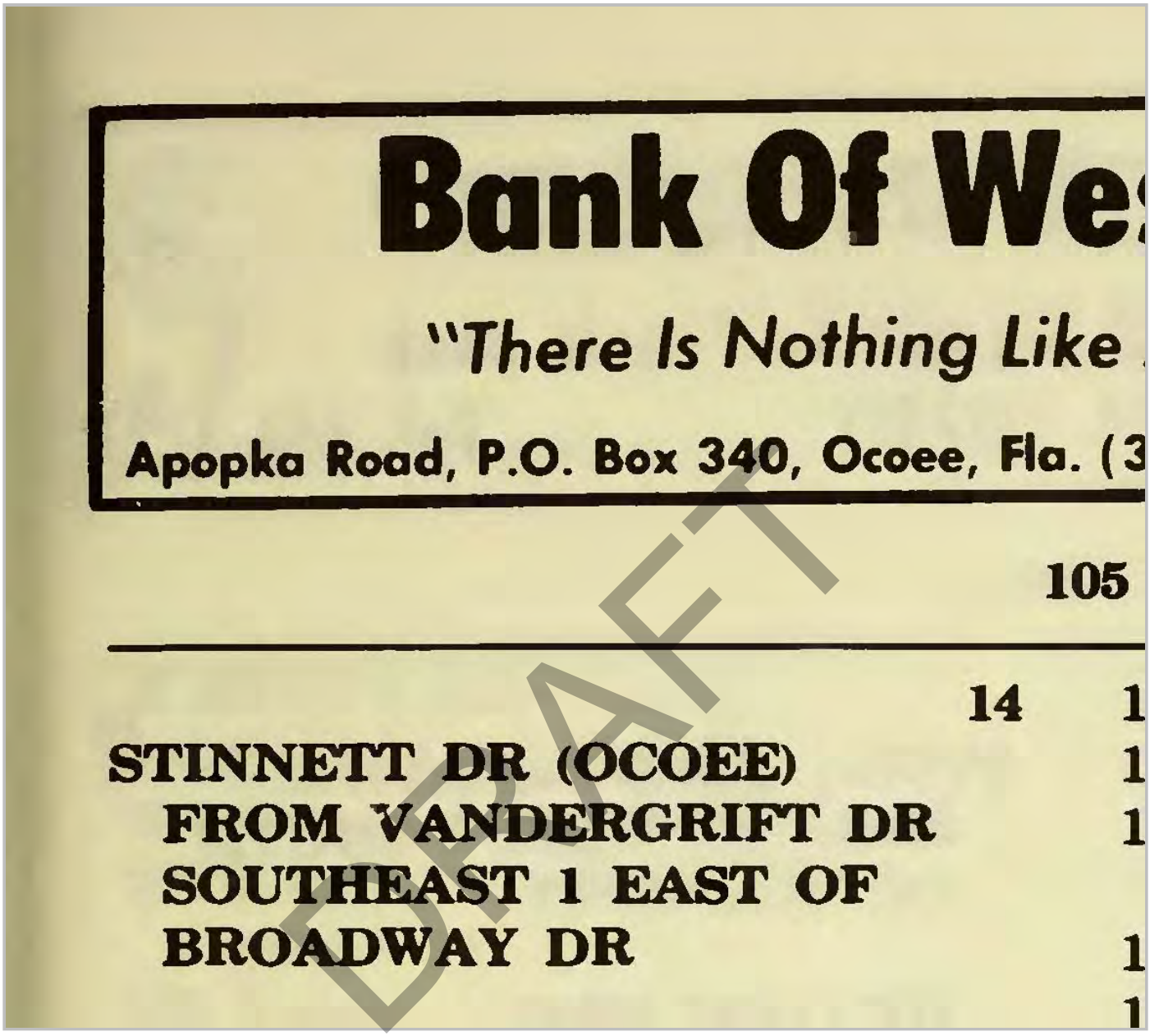

Target Street	Cross Street	Source
✓	-	Polk's City Directory

W HIGHWAY 50 1970

1540 Holloway Harvesting Co
Inc citrus buyer 656-3387
OCOEE CITY LIMITS

9

STATE HWY 50 W —FROM VINING RD WEST, 1 WEST OF S DILLARD ST

ZIP CODE 32787
131 Vacant
145 Vacant
151 Waters Russie © 656-3553
161 Waters Gary
181 Waters Lula Mrs ©
656-3570
201 Sam's Market gro
WALKER AV ENDS
218 Auto Town Of Winter
Garden 656-3512

DRAFT

ANGE
OMPANY
da For Over 40 Years"



Target Street	Cross Street	Source
✓	-	Polk's City Directory

W HIGHWAY 50 1970

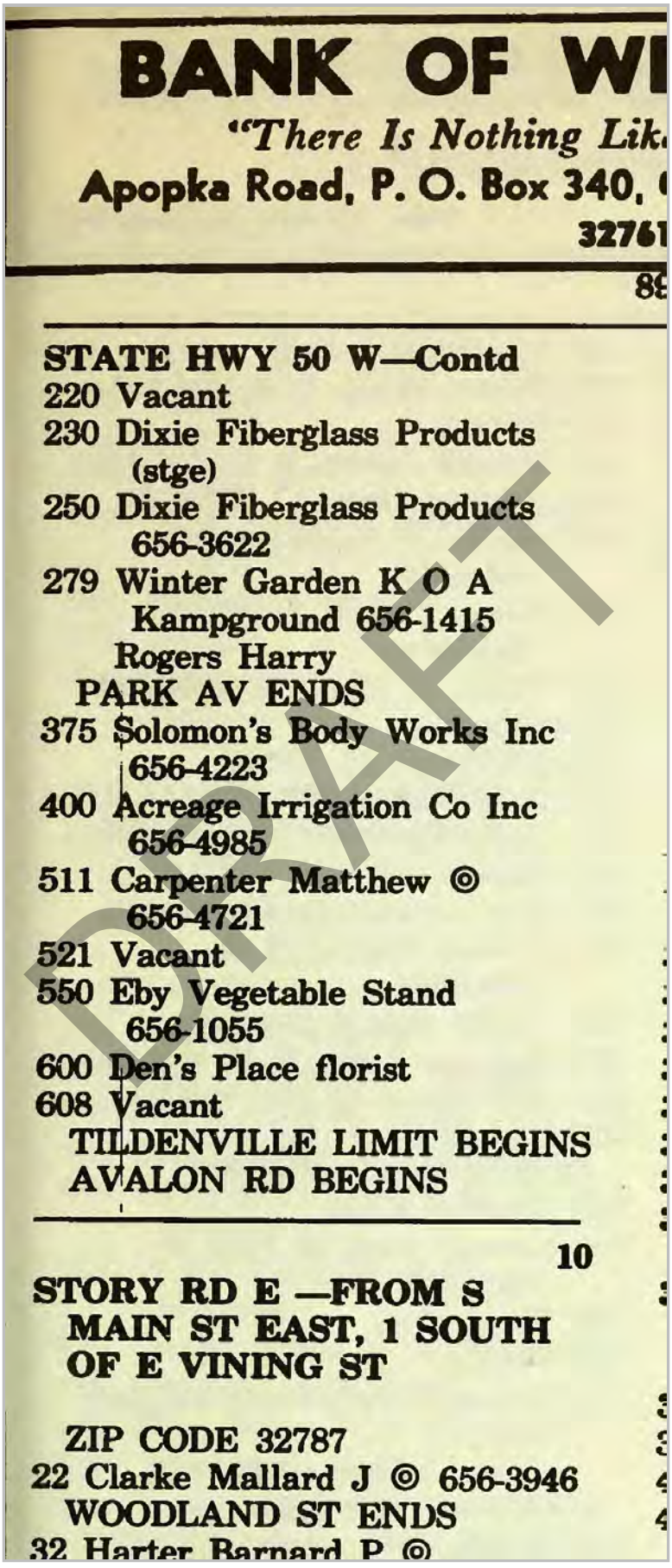

BANK OF WI

"There Is Nothing Lik

Apopka Road, P. O. Box 340, (

32761

8

STATE HWY 50 W—Contd
220 Vacant
230 Dixie Fiberglass Products (stge)
250 Dixie Fiberglass Products 656-3622
279 Winter Garden K O A Kampground 656-1415
Rogers Harry
PARK AV ENDS
375 Solomon's Body Works Inc 656-4223
400 Acreage Irrigation Co Inc 656-4985
511 Carpenter Matthew ◎ 656-4721
521 Vacant
550 Eby Vegetable Stand 656-1055
600 Den's Place florist
608 Vacant
TILDENVILLE LIMIT BEGINS
AVALON RD BEGINS

10

STORY RD E —FROM S MAIN ST EAST, 1 SOUTH OF E VINING ST

ZIP CODE 32787
22 Clarke Mallard J ◎ 656-3946
WOODLAND ST ENDS
32 Harter Barnard P ◎

DRAFT

1001 Bardoe Bill Ford Co autos
656-3333
1020 Shirley Lewey 656-3103
2701 Roberson Meat Packing Co
656-1324

10

STATE HIGHWAY 50 W — From end of S Main, west

131 Ferguson Raymond W
141 Vacant
151 Waters Russie ©
161 Waters Pervis E ©
181 Waters Lula 656-3570
191 Tropicana Products Inc frozen fruit juices 656-3383
220 Solomon's Auto Paint & Body Wks 656-4223
230 Starr Sign Co neon 656-4414
S & S Dredging Ct Inc 646-4414
250 Critchfield Marine boat bldrs
656-2666

10

STORY ROAD E — From S Main, east, 1 south of Vining

22 Clark J Mallard © 656-3946
32 Harter B Paul © 656-3635

12

112 Riffle Jack W © 656-3713

DRAFT

FTE From SR 408 To SR 50
11000-13000 State Road 50
Ocoee, FL 34761

Inquiry Number: 6719720.4
October 29, 2021

The EDR-City Directory Image Report

DRAFT

EDR® Environmental Data Resources Inc

6 Armstrong Road
Shelton, CT 06484
800.352.0050
www.edrnet.com

TABLE OF CONTENTS

SECTION

Executive Summary

Findings

City Directory Images

Thank you for your business.
Please contact EDR at 1-800-352-0050
with any questions or comments.

DRAFT

Disclaimer - Copyright and Trademark Notice

This Report contains certain information obtained from a variety of public and other sources reasonably available to Environmental Data Resources, Inc. It cannot be concluded from this Report that coverage information for the target and surrounding properties does not exist from other sources. **NO WARRANTY EXPRESSED OR IMPLIED, IS MADE WHATSOEVER IN CONNECTION WITH THIS REPORT. ENVIRONMENTAL DATA RESOURCES, INC. SPECIFICALLY DISCLAIMS THE MAKING OF ANY SUCH WARRANTIES, INCLUDING WITHOUT LIMITATION, MERCHANTABILITY OR FITNESS FOR A PARTICULAR USE OR PURPOSE. ALL RISK IS ASSUMED BY THE USER. IN NO EVENT SHALL ENVIRONMENTAL DATA RESOURCES, INC. BE LIABLE TO ANYONE, WHETHER ARISING OUT OF ERRORS OR OMISSIONS, NEGLIGENCE, ACCIDENT OR ANY OTHER CAUSE, FOR ANY LOSS OR DAMAGE, INCLUDING, WITHOUT LIMITATION, SPECIAL, INCIDENTAL, CONSEQUENTIAL, OR EXEMPLARY DAMAGES. ANY LIABILITY ON THE PART OF ENVIRONMENTAL DATA RESOURCES, INC. IS STRICTLY LIMITED TO A REFUND OF THE AMOUNT PAID FOR THIS REPORT.** Purchaser accepts this Report "AS IS". Any analyses, estimates, ratings, environmental risk levels or risk codes provided in this Report are provided for illustrative purposes only, and are not intended to provide, nor should they be interpreted as providing any facts regarding, or prediction orforecast of, any environmental risk for any property. Only a Phase I Environmental Site Assessment performed by an environmental professional can provide information regarding the environmental risk for any property. Additionally, the information provided in this Report is not to be construed as legal advice.

Copyright 2020 by Environmental Data Resources, Inc. All rights reserved. Reproduction in any media or format, in whole or in part, of any report or map of Environmental Data Resources, Inc. or its affiliates is prohibited without prior written permission.

EDR and its logos (including Sanborn and Sanborn Map) are trademarks of Environmental Data Resources, Inc. or its affiliates. All other trademarks used herein are the property of their respective owners.

EXECUTIVE SUMMARY

DESCRIPTION

Environmental Data Resources, Inc.'s (EDR) City Directory Report is a screening tool designed to assist environmental professionals in evaluating potential liability on a target property resulting from past activities. EDR's City Directory Report includes a search of available city directory data at 5 year intervals.

RECORD SOURCES

EDR's Digital Archive combines historical directory listings from sources such as Cole Information and Dun & Bradstreet. These standard sources of property information complement and enhance each other to provide a more comprehensive report.

EDR is licensed to reproduce certain City Directory works by the copyright holders of those works. The purchaser of this EDR City Directory Report may include it in report(s) delivered to a customer. Reproduction of City Directories without permission of the publisher or licensed vendor may be a violation of copyright.

Data by infoUSA®

Copyright©2008
All Rights Reserved

DRAFT

RESEARCH SUMMARY

The following research sources were consulted in the preparation of this report. A check mark indicates where information was identified in the source and provided in this report.

Year	Target Street	Cross Street	Source
2017	☑	☑	EDR Digital Archive
2014	☑	☑	EDR Digital Archive
2010	☑	☑	EDR Digital Archive
2005	☑	☑	EDR Digital Archive
2000	☑	☑	EDR Digital Archive
1995	☑	☑	EDR Digital Archive
1992	☑	☑	EDR Digital Archive
1989	☑	☑	Polk's City Directory
1984	☑	☑	Polk's City Directory
1979	☑	☑	Polk's City Directory
1975	☑	☑	Polk's City Directory
1970	☑	☐	Polk's City Directory
1964	☐	☐	Polk's City Directory

DRAFT

FINDINGS

TARGET PROPERTY STREET

11000-13000 State Road 50
Ocoee, FL 34761

Year	CD Image	Source	
HIGHWAY 50			
2017	-	EDR Digital Archive	Street not listed in Source
2014	-	EDR Digital Archive	Street not listed in Source
2010	-	EDR Digital Archive	Street not listed in Source
2005	-	EDR Digital Archive	Street not listed in Source
2000	-	EDR Digital Archive	Street not listed in Source
1995	pg A50	EDR Digital Archive	
1992	pg A57	EDR Digital Archive	
1989	pg A62	Polk's City Directory	
1989	pg A63	Polk's City Directory	
1989	pg A64	Polk's City Directory	
1975	pg A73	Polk's City Directory	
1975	pg A74	Polk's City Directory	
1970	pg A75	Polk's City Directory	
1970	pg A76	Polk's City Directory	
1964	-	Polk's City Directory	Street not listed in Source
HIGHWAY 50 (W B BILL MCGEE HWY)			
1984	pg A68	Polk's City Directory	
1979	pg A70	Polk's City Directory	
1979	pg A71	Polk's City Directory	
W COLONIAL DR			
2017	pg A3	EDR Digital Archive	
2014	pg A12	EDR Digital Archive	
2010	pg A21	EDR Digital Archive	
2005	pg A31	EDR Digital Archive	

DRAFT

FINDINGS

Year	CD Image	Source	
2000	pg A42	EDR Digital Archive	
1995	pg A54	EDR Digital Archive	
1992	-	EDR Digital Archive	Street not listed in Source
1989	-	Polk's City Directory	Street not listed in Source
1984	-	Polk's City Directory	Street not listed in Source
1979	-	Polk's City Directory	Street not listed in Source
1975	-	Polk's City Directory	Street not listed in Source
1970	-	Polk's City Directory	Street not listed in Source
1964	-	Polk's City Directory	Street not listed in Source

DRAFT

FINDINGS

CROSS STREETS

Year	*CD Image*	*Source*	
ENTERPRISE ST			
2017	pg. A1	EDR Digital Archive	
2014	pg. A10	EDR Digital Archive	
2010	pg. A19	EDR Digital Archive	
2005	pg. A29	EDR Digital Archive	
2000	pg. A38	EDR Digital Archive	
1995	pg. A48	EDR Digital Archive	
1992	pg. A55	EDR Digital Archive	
1989	pg. A59	Polk's City Directory	
1984	pg. A65	Polk's City Directory	
1984	pg. A66	Polk's City Directory	
1979	pg. A69	Polk's City Directory	
1975	pg. A72	Polk's City Directory	
1970	-	Polk's City Directory	Street not listed in Source
1964	-	Polk's City Directory	Street not listed in Source
F L ROPER PKY			
1995	pg. A49	EDR Digital Archive	
1992	pg. A56	EDR Digital Archive	
1989	pg. A60	Polk's City Directory	
1989	pg. A61	Polk's City Directory	
1984	pg. A67	Polk's City Directory	
1979	-	Polk's City Directory	Street not listed in Source
1975	-	Polk's City Directory	Street not listed in Source
1970	-	Polk's City Directory	Street not listed in Source
1964	-	Polk's City Directory	Street not listed in Source
L F ROPER			
2000	pg. A39	EDR Digital Archive	

DRAFT

FINDINGS

Year	*CD Image*	*Source*
L F ROPER PKWY		
2017	pg. A2	EDR Digital Archive
2014	pg. A11	EDR Digital Archive
2000	pg. A40	EDR Digital Archive
L F ROPER PKY		
1995	pg. A52	EDR Digital Archive
ROPER PKWY		
2010	pg. A20	EDR Digital Archive
2005	pg. A30	EDR Digital Archive
2000	pg. A41	EDR Digital Archive
ROPER PKY		
1995	pg. A53	EDR Digital Archive

DRAFT

City Directory Images

DRAFT

Target Street	Cross Street	Source
-	✓	EDR Digital Archive

ENTERPRISE ST 2017

280	WHITAKER SOLVENTS & CHEMICAL CO
300	AMERICAN SANITARY PARTITION CORP
301	H & S ELECTRICAL INC
	H&S ELECTRICAL INC
	INNOVATIVE BUILDING SYSTEMS
	UCFAB OF FLORIDA
317	EXECUTIVE CAR CARE
	SOUTHERN TRUST AUTO GROUP
320	PROMED WASTE SOLUTIONS
321	DUSTON & ROBERTS
	SERVICE KING COLLISION REPAIR OCOEE
333	FASEN ARTS INC
	SEELYE INC
345	AMERICAN EAGLE CONCRETE SAWING & DRI
	SUPERIOR ROADWAY SERVICES
385	USA AUTO SALES REPAIR SERVICES
395	COOKS POWER EQUIPMENT DISTRIBUTOR IN
397	MICRO MOTORS INC
399	NEW IMAGE WINDOW & DOOR
401	LA MAES SERVICES INC
	NEW IMAGE WINDOW & DOOR
403	H & S ELECTRICAL INC
405	JAMES PLACE
413	CUMMINS CUSTOM CABINETS INC
419	SPRING CLEANING
431	BENNETTS POTTERY & CERAMIC SUPPLIES
441	TERRITO ELECTRIC
450	C & N TRUCKING
	RUSSO & SONS

DRAFT

Target Street	Cross Street	Source
-	✓	EDR Digital Archive

L F ROPER PKWY 2017

451	FLORIDA RECONDITIONING
453	WYNDERMERE WHOLESALERS
457	CIRE LEASING
500	CIRE LEASING
	FIRST FINANCIAL
507	BETOBENZ AUTO SERVICE
509	BETOBENZ AUTO SERVICES INC
515	EMTECH HEATING & AIR
517	AFFORDABLE AUTO SALES & SERVICE ENTE
519	RICHARDSONS CUSTOM RESTORATIONS INC
523	FORENSIC RESEARCH & SUPPLY
527	TURBAX WHEEL CORP
551	JIM KRAMER INC PAINT & BODY
	ULTIMATE MOTORSPORTS INC
601	JOES PAINT & BODY
700	CORTEZ INC

DRAFT

Target Street	Cross Street	Source
✓	-	EDR Digital Archive

W COLONIAL DR 2017

8801	1 ALPHA LOCK & KEY
	WELLS FARGO BANK
8802	REDBOX
8805	PEP BOYS
	PEP BOYS OCOEE
8817	CASH 4 GOLD
8837	MARTIAL ARTS WORLD OF METRO WEST
8844	DUNKIN DONUTS
8849	GOOD HOMES ORLANDO
	SEARS
8863	REDBOX
8868	TACO BELL
8873	GOOD HOMES PHARMACY
8877	FIREHOUSE SUBS GOODHOMES PLAZA
8879	CRICKET WIRELESS AUTHORIZED RETAILER
	EML ASSOCIATES
8881	H&R BLOCK
8885	ANDY & SNOW HAIR SALON
	UPPER CUTS
8889	KERRY GIEDD OD
	STEVEN J ZORN OD PA
	WEST ORANGE OPTICAL
8891	PLATOS CLOSET
8894	SUBWAY
8901	BEALLS
8913	BURGER KING
8917	CORA HEALTH SERVICES
	ONCE UPON A CHILD
8923	E SMOKER ONLINE
8929	CLOTHES MENTOR
8933	GINZA JAPANESE STEAK HOUSE
	OCOEE GARAGE DOORS
8937	GOOD HOMES
	ONCE UPON A CHILD
8945	CORA REHABILITATION CLINICS
8959	GOOD HOMES PRESCHOOL OF ORLANDO INC
8963	GOOD HOME CHINESE RESTAURANT
8969	GATORS DOCKSIDE OCOEE
8975	ALLSTATE
	ANN DARUS INS
8977	NAVY RECRUITING STATION
	UNITED STATES GOVERNMENT
8983	CORONA CIGAR COMPANY
	PINCH A PENNY POOL PATIO SPA
	PINCHAPENNY
8995	SAN JOSES ORIGINAL MEXICAN RESTAURA
9010	MCDONALDS
9250	ALDI
9401	ALL CELL DEPOT
	ARCH TELECOM

DRAFT

Target Street	Cross Street	Source
✓	-	EDR Digital Archive

W COLONIAL DR 2017 (Cont'd)

9401	AUTOGRAPHIX & CUSTOM T SHIRT
	AUTOGRAPHIX AHMED REFAIE & MIA TYLER
	CELEBRATION JEWELERS
	CHAMPS SPORTS
	CHARLEYS GRILLED SUBS
	CUPID FASHION J EWERLY
	DAMASK LOCKSMITH
	EROS PERFUM INC
	EVELYNS CREATIONS
	FOOT LOCKER
	FOOTACTION USA
	GNC
	GREAT AMERICAN COOKIES
	GYMBOREE STORE THE
	HOLLISTER
	HOUSE OF BELTS & BUCKLES
	INK SPOT TATTOO
	JB ROBINSON JEWELERS
	JOURNEYS
	LENSCRAFTERS
	LIDS
	MANALIVE
	MENS WEARHOUSE
	MENS WEARHOUSE & TUX
	MYTHIC STREETWEAR
	NAILPRO
	NO FEAR
	OPTICAL OUTLETS OCOEE STORE
	PAYLESS SHOESOURCE
	PERFUMANIA
	PIERCING PAGODA
	RAINBOW
	SARKU JAPAN
	SCISSORS PALACE
	SECURITY WORLD WIRELESS & ACCESSORIE
	SHOES PALACE LLC
	SHOWROOM
	SOUTH PHILLY STEAKS & FRIES
	SPENCER GIFTS
	SPRINT
	SPRINT STORE
	SPRINT STORE BY TCELLULAR
	STYLE FO SAVVY HAIR STUDIO
	THE CHILDRENS PLACE
	TREEHOUSE CUTS
	UNDERGROUND STATION
	VICTORIAS SECRET
	VICTORIAS SECRET & PINK
	WEST OAKS MALL
9403	DILLARDS

DRAFT

Target Street	Cross Street	Source
✓	-	EDR Digital Archive

W COLONIAL DR 2017 (Cont'd)

9405	AVIS
9409	JCPENNEY
	JCPENNEY OPTICAL
	JCPENNEY SALON
9415	AMC WEST OAKS 14
9438	TOPKNOTS PET GROOMING LLC
9441	BARNES & NOBLE
9444	STATE FARM INSURANCE
9448	RONNIES SUBS
9460	MATTRESS FIRM
9467	RAWHIDE STEAKHOUSE
9469	MICHAELS
9489	ORLANDO ALLSTAR TRAINING CENTER
9525	PETSMART
9537	ADT SECURITY SERVICES
	BEST BUY
	VERIZON WIRELESS
9540	AMERICAS HOME PLACE
9567	FAMILY CHRISTIAN STORES
9571	EYEGLASS WORLD
	OPTIVISION COMPANY
9581	HONEYBAKED HAM COMPANY
9582	SIMONMED IMAGING
9585	PETSMART
9600	KIDS COMMUNITY COLLEGE
9649	MICHAELS
9693	THE VITAMIN SHOPPE
9775	KANES FURNITURE
	RENTACENTER
	THE CANE FURNITURE CORP
10000	ADVANCED CLINICAL RESEARCH OF ORLAND
	ALIDINA LAILA W MD PHD
	ANTONIO CAOS MD
	ARIAS JOSE R JR MD
	AROUND THE CLOCK PLUMBING SERVICES
	BROOKS MARK G MD
	CENTER FOR UROGYNECOLOGY
	CENTRAL FLORIDA CLINICAL STUDIES
	CHRISTOPHER EDWARDS MD
	EILEEN F FARWICK DO
	FLORIDA EYE CLINIC
	HEALTH CENTRAL
	HEALTH CENTRAL HOSPITAL
	JOHN CAPPLEMAN MD
	JORGE L FLORIN MD
	MID FLORIDA GASTROENTEROLOGY CONSULT
	NATHANSON RICHARD P
	NEUROSPINE INSTITUTE
	ORLANDO CENTER FOR INTERNAL MEDICINE
	ORLANDO HEALTH UROLOGY

DRAFT

Target Street	Cross Street	Source
✓	-	EDR Digital Archive

W COLONIAL DR 2017 (Cont'd)

10000	ORLANDO HEART CENTER
	PATRICK G FAIRCHILD MD
	PREMIER PEDIATRICS
	PREVENTIVE MEDICINE CENTER
	R DOUGLAS STIFF MD
	RONALD J TREVISANI DMD
	SHAHID SAMY MD
	SURGICAL SPECIALISTS OF CENTRAL FLOR
	THE BARRANCO CLINIC
	THE WOMENS CENTER
	TRI COUNTY PSYCHIATRIC ASSOCIATES PA
	TRUC T TRAN MD
	VASU MD IYENGAR FACP
	WALTER R SIEMIAN MD
	WEST ORANGE NEPHROLOGY
	WEST ORANGE PHYSICIANS GROUP
	WINNIE PALMER HOSPITAL GYNECOLOGY &
10101	COAN EYECARE
	FLORIDA MEDICAL HEARING CENTERS
	HOPE OCOEE SHEPHERDS
	MICHAEL LALIBERTE DPM
	WEST ORANGE PODIATRY
10125	ARANGORIN GENE MD
	CAPITAL LEASING
	DMD FRANK HERNANDEZ DR PA
	J TREVISANI RONALD DMD
	LEARN TO LEARN OF CENTRAL
	MIXNER & COMPANY
	PAIN INSTITUTE & DIAGNOSTIC CENTER
	PROGRESSIVE MEDIA
	TALK TIME SPEECH & LANGUAGE
	TBA
	TRIGHTON INTERACTIVE
	WEST ORLANDO PEDIATRICS
10131	BPC LARKSPUR OCOEE LLC
	FLORIDA EYE CLINIC
	ORLANDO ORAL & FACIAL SURGERY
	ORREGO CENTER FOR WOMENS HEALTH
10149	CHIPOTLE MEXICAN GRILL
10151	CL CLS PIZZA
10153	MATTRESS BARN
10155	COLONIAL DRIVE FAMILY DENTISTRY
	STEWART TITLE
	THOMAS SMITH DDS
10157	HANGER CLINIC PROSTHETICS & ORTHOTI
10159	MATTRESS BARN TEMPURPEDIC & SEALY S
10161	GOLDEN NEEDLE TAILOR
10169	COLONIAL DRIVE FAMILY DENTISTRY
10173	OCOEE DISCOUNT PHARMACY
10175	REALTY CENTER

DRAFT

Target Street	Cross Street	Source
✓	-	EDR Digital Archive

W COLONIAL DR 2017 (Cont'd)

10177 MILWA INC
10179 AVIE NAILS & DAY SPA
10185 STEWART TITLE
TOOJAYS ORIGINAL GOURMET DELI
10201 BANK OF AMERICA
BANK OF AMERICA FINANCIAL CENTER
EXCELLENT CHIROPRACTOR CLINIC
10300 STARBUCKS
10331 1 ALPHA LOCK & KEY
PROFESSIONAL ELECTRICIANS
SUNTRUST
10351 PROFESSIONAL APPLIANCE REPAIR
TIRES PLUS
10500 ALL AMERICAN BUSINESS ASSOCIATES
BLIMPIE RESTAURANT
GDS BEAUTY LLC
ONTHE GO TOWING
REDBOX
REGAL NAILS
WALLER LOCKSMITH
WALMART
10572 ABERY CAR LOCKSMITH
PROFESSIONAL AUTO GLASS
THE ORIGINAL MATTRESS FACTORY
10576 EB GAMES
GAMESTOP
10580 LANA NAILS & HAIR
10584 MAJOR TV REPAIR
SALLY BEAUTY SUPPLY
10588 SUBWAY
10592 AMSCOT FINACIAL
MAJOR AUTO REPAIR
10620 CHICKFILA
10674 WENDYS
10710 STATE FARM INSURANCE
10720 DANS FAN CITY
10730 HOUSE BLEND CAFE
10770 THRIFT SMART
10801 1 LOCKSMITH EMERGENCY
7ELEVEN
DOORS & KEYS
TRANSPONDER KEY
10809 BATTERIES PLUS
10810 MEINEKE CAR CARE CENTER
10815 OCOEE DENTAL HEALTH PA
10821 DOMINOS PIZZA
10827 ALLSTATE
10835 ABC FINE WINE & SPIRITS
CARTER LOCAL LOCKSMIH
10840 HARDEES

DRAFT

W COLONIAL DR 2017 (Cont'd)

10840 TURN KEY
10868 URBAN BARBERS
10870 PIZZA HUT
10872 OCOEE FAMILY MEDICAL CENTER
10880 CELLULAR SALES OF NORTHERN FLORIDA
VERIZON WIRELESS
10882 FAMILY CHIROPRACTIC WORKS
10883 FLOORS DIRECT
10885 CARR BOYD LLC DBA FLOORING AMERICA
10886 AMERICAN HEALTH & WEIGHT INC
TRU NATURE JUICE BAR
10896 WINDERMERE POOL SERVICE
10897 FLOORS DIRECT
10908 PLANET FITNESS OCOEE FL
10930 THE WOODS LASER TAG & CAFE LLC
10945 BEST WESTERN
COPY MACHINES SERVICE & REPAIR
PERKINS RESTAURANT & BAKERY
THE SABAL HOTEL
10952 AMERICAN HEALTH & WEIGHT INC
10960 CIRCLE K
10962 CHENGS CHINESE RESTAURANT
10968 GATOR SUB
10971 ELECTRIC CONTRACTORS
FAIRFIELD INN & SUITES
10988 TELCELCOM
11001 7ELEVEN
CENTRAL FLORIDA LLC
CONTROL KEY PLUS
MOBIL
11029 AFFORDABLE FOOD SERVICE EQUIPMENT &
FISHER LOCKS & KEYS
OLD TIME POTTERY
11043 DECOLOGICS
11049 VI LEVELS
11057 ELITE METRO CORP
INK DREAMS TATTOOS
11059 ACE CASH EXPRESS
11067 NATURAL NAILS & SPA
11077 MI QUENDA COLOMBIA RESTAURANT
11087 VACUUMS & ETC
11095 CATO
11100 COLONY PLAZA HOTEL
COLONY PLAZA RESORT
11101 1 ACTION 7 DAY LOCK SERVICE
BMO HARRIS BANK
11103 LNW PIZZA INC
PAPA JOHNS PIZZA
11105 HAI SHAN CHINESE RESTAURANT
11107 PLATOS CLOSET

DRAFT

Target Street	Cross Street	Source
✓	-	EDR Digital Archive

W COLONIAL DR 2017 (Cont'd)

11109	T ARTHURS JEWELRY
11113	HOLLYWOOD GROOMING
11119	LOGICS DECO
	PIPE DREAMS
	PIPE DREAMS & JAMES KNAPTON
11127	JAPANESE RESTAURANT YOSHI
11131	MCDONALDS
11137	TOM COIN LAUNDRY
11140	C DON B DR
	CENTRAL FLORIDA SURGICAL CENTER
	DAVITA
	DON BUSELLCHARKOW MD
	INTERNAL MEDICINE SPECIALIST
	OCOEE DENTAL CARE PA
	PRIMARY CARE SPECIALIST
	RICHARD DUMOIS MD
	THOMAS WENTZELL MD
11149	BRYANS CLEANERS
11157	PRANATI S CHOKSHI DMD PA
11159	GREAT CUTS
11167	VI IX LEVELS
11172	ADVANCE AUTO PARTS
11177	GRIFFIN MOBILE LOCKSMITH
	HELPUSELL OPTIONS REALTY
11187	OPTIWORKS
	ROBERT OD MAUGER PA
	TRACEY OD SCULLY PA
11193	ARBYS
11203	ACTION GATOR TIRE
11204	DUNKIN DONUTS
11223	ACTION GATOR TIRE
11241	HEATING & AIR CONDITIONING CO
	RED ROOF INN
	SABAL HOTELS
11261	DENNYS
11301	MISTER CAR WASH
11409	JOHNSON RALPH USED CARS
11410	UHAUL MOVING & STORAGE OF OCOEE
11460	JUST BRAKES
11700	CREEL, D
11752	DEAN, MARK A
11801	MANHEIM ESC
	TNCI
11920	SELF STORAGE ASSOCIATES INC
109545	SABAL HOTELS

DRAFT

Target Street	Cross Street	Source
-	✓	EDR Digital Archive

ENTERPRISE ST 2014

280	WHITAKER SOLVENTS & CHEMICAL CO
300	AMERICAN SANITARY PARTITION CORP
301	ELP INC
	UCFAB OF FLORIDA
317	EUROCARS ORLANDO LLC
	EXECUTIVE CAR CARE
	SOUTHERN TRUST AUTO GROUP
320	PROMED WASTE SOLUTIONS
321	DUSTON & ROBERTS
333	FASEN ARTS INC
	SEELYE
345	AMERICAN EAGLE CONCRETE SAWING & DRI
	SUPERIOR ROADWAY SERVICES
350	UPS
385	USA AUTO SALES REPAIR SERVICES
393	VOLT TELECOMMUNICATIONS GROUP
397	QUALITY AUTO BROKERS
	REED LANDSCAPING & LAWN CARE
405	DOEREN, JAMES
	JAMES PLACE
413	CUMMINS CUSTOM CABINETS INC
431	BENNETTS POTTERY & CERAMIC SUPPLIES
	BENNETTS POTTERY & CERAMICS SUPPLIE
441	TERRITO ELECTRIC
450	C & N TRUCKING
	RUSSO & SONS

DRAFT

Target Street	Cross Street	Source
-	✓	EDR Digital Archive

L F ROPER PKWY 2014

453	WYNDERMERE WHOLESALERS
500	CIRE LEASING
507	BETOBENZ AUTO SERVICE
513	BRANNON, STAN
515	EMTECH HEATING & AIR
519	RICHARDSONS CUSTOM RESTORATIONS INC
523	FORENSIC RESEARCH & SUPPLY
527	TURBAX WHEEL CORP
551	ULTIMATE MOTORSPORTS INC
601	JOES PAINT & BODY
663	JONES, CRYSTAL
700	CORTEZ INC

DRAFT

Target Street	Cross Street	Source
✓	-	EDR Digital Archive

W COLONIAL DR 2014

8801	1 ALPHA LOCK & KEY
	WELLS FARGO
	WELLS FARGO BANK
8802	WALGREENS
8805	OCOEE TIRE & AUTO INC
	PEP BOYS
8837	TREASURES
8845	STAR NAILS
8849	GOOD HOMES ORLANDO
	SEARS
8868	TACO BELL
8873	GOOD HOMES PHARMACY
8877	FIREHOUSE SUBS
8879	AIO WIRELESS
8881	H&R BLOCK
8885	ANDY & SNOW HAIR SALON
	UPPER CUTS
8889	WEST ORANGE OPTICAL
	ZORN STEVEN J OD PA
8891	PLATOS CLOSET
8894	SUBWAY SANDWICHES
	TMOBILE
	TMOBILE OCOEE
8901	TUESDAY MORNING
8913	BURGER KING
8917	CORA HEALTH SERVICES
8923	E SMOKER ONLINE
8929	CLOTHES MENTOR
8933	GINZA JAPANESE STEAK HOUSE
	OCOEE GARAGE DOORS
8937	GOOD HOMES ORLANDO
	ONCE UPON A CHILD
8959	GOOD HOMES PRESCHOOL OF ORLANDO INC
8963	GOOD HOME CHINESE RESTAURANT
8969	GATORS DOCKSIDE OCOEE
8975	ALLSTATE
8983	CORONA CIGAR COMPANY
	PINCHAPENNY
8987	AA ROLL YOUR OWN
8995	LOCKSMITH
9010	MCDONALDS
9401	AEROPOSTALE
	ALL CELL DEPOT
	ANGEL FASHION
	AUNTIE ANNES
	BAHAMA SHORE SEAFOOD & RIBS
	BODY SHOP WEST OAKS 356
	BODY SHOP WMNS APPAREL
	CELEBRATION JEWELERS
	CHAMPS SPORTS

DRAFT

Target Street	Cross Street	Source
✓	-	EDR Digital Archive

W COLONIAL DR 2014 (Cont'd)

9401	CHARLEYS GRILLED SUBS
	CLAIRES ETC
	CUPID FASHION J EWELRY
	DIANE HART
	DIVA
	EVELYNS CREATIONS
	FOOT LOCKER
	GNC
	GREAT AMERICAN COOKIES
	GYMBOREE STORE THE
	HI STYLE FASHION
	HOLLISTER
	HOUSE OF BELTS & BUCKLES
	HOUSE OF PRETZELS INC
	INK SPOT TATTOO
	JB ROBINSON JEWELERS
	LENSCRAFTERS
	LIDS
	LOCKSMITH EMERGENCY OF OCOEE
	MANALIVE
	MILAN FINE JEWELERS
	MYTHIC STREETWEAR
	NAILPRO
	ND NAIL & SPA
	OPTICAL OUTLETS OCOEE STORE
	PACSUN
	PAYLESS SHOESOURCE
	PERFUMANIA
	PIERCING PAGODA
	RAINBOW
	SARKU JAPAN
	SBARRO
	SCISSORS PALACE
	SECURITY WORLD WIRELESS & ACCESSORIE
	SENSE
	SHOES PALACE LLC
	SHOWROOM
	SPENCER GIFTS
	STAR JEWELERS
	THE CHILDRENS PLACE
	THOMPSON, ELIZABETH A
	TMOBILE
	TRAFFIC SHOES
	UNDERGROUND STATION
	VICTORIAS SECRET
	VITAMIN WORLD
	WEST OAKS MALL
	WEST OAKS MALL MANAGEMENT OFFICE
	WET SEAL
9403	DILLARDS

DRAFT

Target Street	Cross Street	Source
✓	-	EDR Digital Archive

W COLONIAL DR 2014 (Cont'd)

9405	AVIS
	SEARS
9407	WEST OAKS MALL
9409	JCPENNEY
	JCPENNEY OPTICAL
	JCPENNEY SALON
9415	AMC WEST OAKS 14 THEATER
	AMC WEST OAKS 14 THEATRE
	AMC WEST OAKS 14 THEATRE BOX OFFICE
9434	KAREN NAIL SPA
9440	SPRINT
9441	BARNES & NOBLE
9444	PATTYE BAXTERHILL STATE FARM INSU
	STATE FARM INSURANCE
9446	IHC MANAGEMENT LLC
	INJURY HEALTH CENTER
9448	RONNIES SUBS
	SOONG THAI
9460	DBSI WEST OAKS SQUARE LEASECO
	MATTRESS FIRM
9470	DA JA VU HAIR SALON
9489	WEST OAKS MALL
9525	PETSMART
9537	BEST BUY
	VZW AT BEST BUY 443
9540	AMERICAS HOME PLACE
9567	FAMILY CHRISTIAN STORES
9571	EYEGLASS WORLD
	INLAND SE WEST OAKS LLC
	OPTIVISION COMPANY
	PATRICK S GRAY INSURANCE AGENCY INC
9580	CITRIS OAK CENTER INC ALARM LINES
	FLORIDA HOSPITAL
9581	HONEYBAKED HAM
9582	SIMONMED IMAGING
9649	MICHAELS
9679	STEVIBS PIZZA B UFFET
9693	THE VITAMIN SHOPPE
9775	KANES FURNITURE
	RENTACENTER
	THE CANE FURNITURE CORP
10000	AHMED ADNAD MD FACP
	ALIDINA LAILA W MD PHD
	ALLERGY ASTHMA SPECIALIST
	ARIAS JOSE R JR MD
	ATRIUM PHARMACY
	BROOKS MARK G DR
	BROOKS MARK G MD
	CAOS ANTONIO MD
	CAPPLEMAN JOHN MD

DRAFT

Target Street	Cross Street	Source
✓	-	EDR Digital Archive

W COLONIAL DR 2014 (Cont'd)

10000 CENTRAL FLORIDA CLINICAL STUDIES
DORN AMY K MD
EDWARDS CHRISTOPHER MD
FAIRCHILD PATRICK G MD
FARWICK EILEEN F DO
FARWICK, EILEEN S
FELD, JEFFREY H
FLORIDA EYE CLINIC
FLORIN JORGE L MD
HANGER CLINIC
HEALTH CENTRAL
HEALTH CENTRAL FAX LINE
HEALTH CENTRAL PARK
HERSHBERGER VRINDA MD
IYENGAR VASU MD FACP
MARSEL SCOTT MD
MATTHEIS JAY K MD
MATTHEIS, JAY K
MID FLORIDA CARDIOLOGY SPECIALISTS
MID FLORIDA GASTROENTEROLOGY CONSULT
NATHANSON RICHARD P MD
NEUROSPINE INSTITUTE
ORLANDO HEART CENTER
PATEL PRAGNESH MD
PREMIER PEDIATRICS
PREVENTIVE MEDICINE CENTER
SHIRER, JOSEPH A
SIEMIAN WALTER R MD
SIEMIAN, WALTER R
SIMPLY THE SPA
SIMPLY THE SPA AT HEALTH CENTRAL HOS
STIFF R DOUGLAS MD
STIFF, R
SURGICAL SPECIALISTS OF CENTRAL FLOR
THE BARRANCO CLINIC
THE WOMENS CENTER
TRAN TRUC T MD
TREVISANI RONALD J DMD
TRI COUNTY PSYCHIATRIC ASSOCIATES PA
WINNIE PALMER HOSPITAL GYNECOLOGY &
10101 ADVANCED HEARING CENTERS OF AMERICA
COAN EYE CARE
VISTA CLINICAL DIAGNOSTICS
10125 CANCER INSTITUTE OF FLORIDA
GENE ARANGORIN MD
HERNANDEZ DMD FRANK DR PA
LEARN TO LEARN LLC
ORLANDO PSYCHIATRIC ASSOCIATES OCOEE
PAIN INSTITUTE & DIAGNOSTIC CENTER
PHYSICALLY SPEAKING INC

DRAFT

Target Street	Cross Street	Source
✓	-	EDR Digital Archive

W COLONIAL DR 2014 (Cont'd)

10125 PROGRESSIVE MEDIA
TALK TIME SPEECH & LANGUAGE
WEST ORLANDO PEDIATRICS
YARCKIN BARRY S MD
10131 MARTINEZ PABLO DR
ORLANDO ORAL & FACIAL SURGERY
ORREGO CENTER FOR WOMENS HEALTH
QUEST DIAGNOSTICS
10149 CHIPOTLE MEXICAN GRILL
10151 CICIS PIZZA
10153 MATTRESS BARN LLC
W W FAGAN
10155 COLONIAL DRIVE FAMILY DENTISTRY
10161 GOLDEN NEEDLE TAILOR
10165 AT&T
10173 OCOEE DISCOUNT PHARMACY
10177 MIWA INC
10179 AVIE NAILS & DAY SPA
10201 BANK OF AMERICA
10331 SUNTRUST
10351 FIRESTONE COMPLETE AUTO CARE
TIRE PLUS TOTAL CAR CARE
TIRES PLUS
10401 HUDSONS FURNITURE INC
HUDSONS VACATION INTERIORS
10410 LAZBOY FURNITURE
10500 BLIMPIE RESTAURANT
BLISS NAILS
LOCKSMITH WALLER
WALMART
10572 ABERY CAR LOCKSMITH
PAYLESS SHOESOURCE
THE ORIGINAL MATTRESS FACTORY
10576 EB GAMES
10578 WENDYS
10580 LANA NAILS & HAIR
10584 SALLY BEAUTY SUPPLY
10592 RADIOSHACK
10620 CHICKFILA
10710 GARY MERIDETH STATE FARM INSURANCE
MERIDETH GARY STATE FARM INS
STATE FARM INSURANCE
10720 DANS FAN CITY
10730 HOUSE BLEND CAFE
10770 THRIFT MART
10801 1 LOCKSMITH EMERGENCY
7ELEVEN
DOORS & KEYS
TRANSPONDER KEY
10809 BATTERIES PLUS

DRAFT

Target Street	Cross Street	Source
✓	-	EDR Digital Archive

W COLONIAL DR 2014 (Cont'd)

10810 MEINEKE CAR CARE CENTER
10815 OCOEE DENTAL HEALTH PA
10827 ALLSTATE
ANN DARUS MALOOF ALLSTATE INSURANC
DARUS INSURANCE AGENCY
10835 ABC FINE WINE & SPIRITS
10840 HARDEES
TURN KEY
10870 KONING RESTARAUNTS INTERNATIONAL
PIZZA HUT
10872 FAMILY CARE CENTER
OCOEE FAMILY MEDICAL CENTER
10880 CELLULAR SALES OF NORTHERN FLORIDA
VZW AT CELLULAR SALES OF KNOXVILLE
10882 FAMILY CHIROPRACTIC WORKS
10885 BMR CAPITAL INC
10886 AMERICAN HEALTH & WEIGHT INC
10896 D
WINDERMERE POOL SERVICE
10897 FLOORS DIRECT
10908 PLANET FITNESS
10930 THE WOODS LASER TAG & CAFE LLC
10945 PERKINS RESTAURANT & BAKERY
SABAL HOTELS ORLANDO WEST THE
10956 BENJAMIN MOORE
10960 CIRCLE K
10962 CHENGS CHINESE RESTAURANT
10968 THAT ONE SPOT
10971 COURTYARD ORLANDO OCOEE
FAIRFIELD INN & SUITES ORLANDO OCOEE
11001 7ELEVEN
CONTROL KEY PLUS
SS ARCHSHIP ENE RGY LLC D
11029 OLD TIME POTTERY
11043 DECOLOGICS
11057 ELITE METRO CORP
HOLLYWOOD GROOMING
INK DREAMS TATTOOS
11059 ACE CASH EXPRESS
11067 NATURAL NAILS
NATURAL NAILS & SPA
11077 MI QUERIDA COLOMBIA RESTAURANT AND
11087 VACUUMS & ETC
11095 CATO
11100 COLONY PLAZA HOTEL
DELGADO, TORRES
11101 1 ACTION 7 DAY LOCK SERVICE
BMO HARRIS BANK
11103 LNW PIZZA INC
PAPA JOHNS PIZZA

DRAFT

Target Street	Cross Street	Source
✓	-	EDR Digital Archive

W COLONIAL DR 2014 (Cont'd)

11105 HAI SHAN CHINESE RESTAURANT
11107 BRAND EXCHANGE
PLATOS CLOSET
11109 T ARTHURS JEWELRY
11113 HOLLYWOOD PUPPIES
11119 LOGICS DECO
PIPE DREAMS & JAMES KNAPTON
11127 JAPANESE RESTAURANT YOSHI
11131 MCDONALDS
11137 TOM COIN LAUNDRY
11140 BHATHEJA RAMESH C BDS
CENTRAL FLORIDA SURGICAL CENTER
DAVITA OCOEE
DUMOIS RICHARD DR
DUMOIS RICHARD MD
INTERNAL MEDICINE SPECIALIST
OCOEE DENTAL CARE PA
PRIMARY CARE SPECIALIST
11157 CHOKSHI PRANATI S DMD PA
11159 GREAT CUTS
11167 VI LEVELS
11172 ADVANCE AUTO PARTS
11177 HELPUSELL OPTIONS REALTY
11187 OPTIWORKS
SCULLY TRACEY OD PA
11193 ARBYS
11203 ACTION GATOR TIRE
11204 DUNKIN DONUTS
11241 RED ROOF INN
11261 DENNYS
11301 SWEETWATER CAR WASH
11406 UHAUL TRAILER HITCH SUPER CENTER OF
11409 JOHNSON RALPH USED CARS
JOHNSON RALPH WRECKER SERVICE
11410 UHAUL MOVING & STORAGE OF OCOEE
11460 JUST BRAKES
11700 CREEL, D
11736 OCCUPANT UNKNOWN,
11752 DEAN, MARK A
11801 AUTO AUCTION OF ORLANDO
MANHEIM ESC
11953 CENTRAL FLORIDA AUTO GALLERY
XTREME EXPRESSIONS LLC
109545 SABAL HOTELS

DRAFT

Target Street	Cross Street	Source
-	✓	EDR Digital Archive

ENTERPRISE ST 2010

280	WHITAKER SOLVENTS & CHEMICALS
300	AMERICAN SANITARY PARTITION
301	H & S ELECTRICAL INC
	UCFAB OF FLORIDA
317	ALL FLORIDA LEASING
	C & W TRUCKING INC
	EXECUTIVE CAR CARE
	FIRST COMMERCIAL SALES & LSNG
	SOUTHERN TRUST AUTO GROUP
320	OCOEE MANAGEMENT GROUP
321	DUSTON & ROBERTS
333	FASEN ARTS INC
	PRO STAGE INC
	SEELYE INC BEAR MACHINING
345	AMERICAN EAGLE CONCRETE SAWING
	FLORIDA SCAFFOLDING INC
350	UPS FREIGHT
385	CLASSIC SHEET METAL INC
393	VOLT TELECOM GROUP
397	MICRO MOTORS INC
399	ACCOUNTING & PROFESSIONEL SVC
	CAJUN INSTALLATION INC
	NEW IMAGE WINDOW & DOOR
401	FRESH FARM PRODUCTS
	SPRING CLEANING COML LAUNDRY
405	JAMES PLACE
413	CUMMINS CUSTOM CABINETS INC
415	T & S CERAMICS
431	BENNETTS POTTERY & CERAMICS
	CUTLASS ENTERPRISES INC
441	TERRITO ELECTRIC INC
	TERRITO INFORMATION SYSTEMS
450	C & N TRUCKING
	OLLIE ARTHUR TRUCKING
	ONE WASTE SVC INC

DRAFT

Target Street	Cross Street	Source
-	✓	EDR Digital Archive

ROPER PKWY 2010

451 FLORIDA RECONDITIONING
471 A BETTER MOBILE STORAGE INC
500 GIANNI TRANSPORT INC
509 BETOBENZ AUTO SVC INC
513 BRANNON, STAN
515 EMTECH HEATING & AIR
OUTTACONTROL HOBBIES
519 RICHARDSONS CUSTOM RSTRTNS
523 FORENSIC RESEARCH & SUPPLY
525 MASONCRETE EMPORIUM LLC
527 TURBAX WHEEL CORP
551 EDS TRANSPORT
LNJL MANAGEMENT & MKTNG INC
ULTIMATE MOTORSPORTS INC
553 TRAILERS PLUS INC
601 JOES PAINT & BODY SHOP
651 JONES DEACON AUTOS
MOREAU AUTOMOTIVE RESTORATION
663 DAVIDS AUTO SVC
667 QUALITY CAR CARE
701 ADVANCED AUTO TRNSPRT & RCVRY
D & D DETAIL KING
FORMULA ONE INC
751 WHEELS FOR SALE BY OWNER

DRAFT

Target Street	Cross Street	Source
✓	-	EDR Digital Archive

W COLONIAL DR 2010

8801	WACHOVIA BANK
8805	OCOEE TIRE & AUTO INC
8825	PARTY FLAVORS CUSTOM CAKES
8845	STAR NAILS
8849	WALGREENS
8863	PUBLIX SUPER MARKET
8873	BIG LEAGUE HAIR CUTS
8877	FIREHOUSE SUBS
8879	CBJ VALET PARKING SYSTEMS
	DEALER DIRECT AUTO DEALERS
	E M L ASSOC
	FASTEC RACING
	MAIL DEPOT
	ORLANDO INDUSTRIAL CLEANING
8881	WELLS FARGO FINANCIAL
8885	ANDY & SNOW HAIR SALON
	UPPER CUTS OF ORLANDO
8889	WEST ORANGE OPTICAL
8891	ORIGINAL MATTRESS FACTORY
8913	BURGER KING
8917	ONCE UPON A CHILD
8923	PLANET SMOOTHIE
8925	INFLATABLE FUN FACTORY
8933	GINZA JAPANESE STEAK HOUSE
8937	TAK RAVI FAMILY MEDICINE
8945	CORA REHABILITATION CLINICS
8949	PARKER CHIROPRACTIC OFFICE
8959	GOOD HOMES PRESCHOOLORLANDO
8963	GOOD HOME CHINESE RESTAURANT
8969	GATORS DOCKSIDE OCOEE
8975	DARUS INSURANCE
8977	PINCH A PENNY POOL & PATIO SPA
8983	METRO PC
8987	JONES & JONES ACCOUNTING
8995	POSITANO RESTAURANT & PIZZERIA
9401	579
	AEROPOSTALE
	ALL CELL DEPOT
	AMERITEL
	AMYS HALLMARK
	AUNTIE ANNES PRETZELS
	BAKERS
	BATH & BODY WORKS
	BIG TOP NOVELTIES INC
	BODY SHOP
	CAJUN CHOW
	CELLULAR SALES
	CHAMPS SPORTS
	CHARLEYS GRILLED SUBS
	CHARLOTTE RUSSE

DRAFT

Target Street	Cross Street	Source
✓	-	EDR Digital Archive

W COLONIAL DR 2010 (Cont'd)

9401 CHICKFILA
CHILDRENS PLACE
CLAIRES
DOCTORS OF OPTOMETRY
EROS PERFUM INC
EXPRESS
FASTFIX JEWELRY REPAIRS
FINISH LINE
FOOT LOCKER
FOOTACTION USA
FYE
GAMESTOP
GNC
GOLD BUYERS AT THE MALL
GOLD TOUCH
GORDONS JEWELERS
GRAPHICS UNLIMITED
GREAT AMERICAN COOKIE
GYMBOREE
HAAGNDAZS
HOLLISTER CO
HOT TOPIC
HOUSE OF BELTS & BUCKLES
INK SPOT TATTOO
INTOUCH WIRELESS
IVYS
J B ROBINSON JEWELERS
JOURNEYS
KAY JEWELERS
LADIES CHOICE
LADY FOOT LOCKER
LEE DAY SPA
LENSCRAFTERS
LIDS
LUNAR MINI GOLF
MAN ALIVE
MASTER CUTS
MC DONALDS
MEDITERRANEAN GOURMET FOOD
MENS WEARHOUSE
MILAN FINE JEWELERS
MILLARD MALL SVC INC
MR PRETZELS
MYTHIC STREETWEAR
N Y THREADS
NO FEAR
OLTIMES
OPTICAL OUTLETS
PAC SUN
PANDA EXPRESS

DRAFT

Target Street	Cross Street	Source
✓	-	EDR Digital Archive

W COLONIAL DR 2010 (Cont'd)

9401	PAYLESS SHOE SOURCE
	PERFECT BROW FLORIDA
	PERFUMANIA
	PIERCING PAGODA
	PRESS TO IMPRESS
	RACK ROOM SHOES
	RADIO SHACK
	RAVE
	SARKU JAPAN
	SBARRO
	SCISSORS PALACE
	SERVICE MANAGEMENT SYSTEMS
	SHOWROOM
	SILK STYLES
	SILVER CO
	SPENCER GIFTS
	SPORTS FANATTIC
	SPRINT
	STAR IMAGE SHOTS
	STAR JEWELERS
	STRIDE RITE
	SUNGLASS HUT
	THINGS REMEMBERED
	TRADE SECRET
	TRAFFIC SHOES
	UNDERGROUND STATION
	UNITY ENTERTAINMENT
	VALOR SECURITY SVC
	VANS
	VICTORIAS SECRET
	VITAMIN WORLD
	WAREHOUSE 99 LLC
	WEST OAKS MALL
	WET SEAL
	WORLD TRAVEL SPECIALISTS
	ZALES THE DIAMOND STORE
	ZUMIEZ
9403	DILLARDS
9405	AVIS RENT A CAR
	H&R BLOCK
	SEARS
	SEARS AUTO CTR
	SEARS MIRACLE EAR
	SEARS OPTICAL
	SEARS PORTRAIT STUDIO
9409	J C PENNEY CO
	J C PENNEY SALON
9415	AMC WEST OAKS 14
9434	KAREN NAILS
9438	FOREVER YOUNG HEALTH FOOD

DRAFT

Target Street	Cross Street	Source
✓	-	EDR Digital Archive

W COLONIAL DR 2010 (Cont'd)

9440	SPRINT
9441	BORDERS
9444	BAXTER HILL AGENCY
	STATE FARM BANK
	STATE FARM INSURANCE
9448	RONNIES SUBS
	SOONG THAI
9450	HORIZON OPEN MRI OF OCOCEE
9460	DBSI WEST OAKS SQUARE LEASE
	MATTRESS GIANT
9467	CHEVYS FRESH MEX
9489	TOYS R US
9525	PETSMART
9537	BEST BUY
9567	FAMILY CHRISTIAN BOOK STORE
9570	JAY RAYMOND CONSTRUCTION
9571	EYEGLASS WORLD
	OPTIVISION CO
9580	CENTRA CARE OCOEE
	GALLOWAY CHRISTOPHER MD
9581	HONEY BAKED HAM
9585	BANFIELD THE PET HOSPITAL
9600	NEW HOPE PRESBYTERIAN CHURCH
	ST PAULS PRESBYTERIAN CHURCH
	STARS OF WEST ORANGE INC
9649	MICHAELS ARTS & CRAFTS
9679	AT&T
9693	VITAMIN SHOPPE
9775	CANE FURNITURE CORP
	KANES FURNITURE CO
9961	MILLER, TURKESSIA
10000	AAS ALLERGY ASTHMA SPEC
	ADVANCED UROLOGYCENTRAL FL
	AMERIPATH
	ATRIUM PHARMACY
	BROOKS MARK G MD
	CENTRAL MEDICAL GROUP
	DIEGUEZ & OLOUFA OBGYNHEALTH
	DIEGUEZ, CARLOS M
	DR MARK G BROOKS
	FAIRCHILD PATRICK G MD
	FARWICK EILEEN F DO
	FELD JEFFREY H MD
	FELD, JEFFREY H
	FLORIDA EYE CLINIC
	FLORIN JORGE L MD
	FORDFARWICK EILEEN DO
	HANGER PROSTHETICS & ORTHOTICS
	HEALTH CENTRAL
	HILL SUSAN R MD

DRAFT

Target Street	Cross Street	Source
✓	-	EDR Digital Archive

W COLONIAL DR 2010 (Cont'd)

10000 IYE, VASU
LAKE COUNTY ONCOLOGY & HMTLGY
LONGVETITY RESEARCH CTR
MATTHEIS, JAY K
MATTHEWS VICTOR MD
MATTHEWS, VICTOR
MID FLORIDA GASTROENTEROLOGY
MID FLORIDA SURGICAL ASSOC
MIDFLORIDA DERMATOLOGISTS
MUHAMMAD SALEEM MD
NAWAB MEHMOOD MD
OAC
ORLANDO CENTER FOR INTL MED
ORLANDO CENTERINTERNAL MED
ORLANDO HEART CTR
PHILLIPS NEUROLOGY CENTRAL
PREMIER PEDIATRICS
SHIRER, JOSEPH A
SIEMIAN WALTER R MD
SIMPLY THE SPA
SURGICAL SPECIALISTSCNTRL FL
TRICOUNTY PSYCHIATRIC ASSOC
UROLOGY CENTRAL
WEST ORANGE NEPHROLOGY
WILLIAMS JACQUELINE MD
10101 COAN EYECARE
VISTA CLINICAL DIAGNOSTICS
10125 ADVANCED DENTAL GROUP
ARANGORIN GENE MD
BERKELEY HEART LABS
CENTURY 21 SOLUTIONS REALTY
FOOT & ANKLE JOINT
HERNANDEZ FRANK P DDS
ORLANDO PSYCHIATRIC ASSOC
PHYSICALLY SPEAKING INC
TALK TIME SPEECH & LANGUAGE
TBA
VALLADARES KARLA E
WEST COAST RADIOLOGY
WEST ORANGE PODIATRY
WEST ORLANDO PEDIATRICS
10131 CARRIL RAUL A
DUFFE, YVONNE
FLORIDA CENTERORTHOPAEDICS
OBGYN OF CENTRAL FLORIDA
ORLANDO ORAL & FACIAL SURGERY
QUEST DIAGNOSTICS
SHEK GILBERTO H MD
YVONNE D DUFFE PA
10149 CHIPOTLE MEXICAN GRILL

DRAFT

Target Street	Cross Street	Source
✓	-	EDR Digital Archive

W COLONIAL DR 2010 (Cont'd)

10153	AT&T
	CICIS PIZZA
10155	DENTIST PLACE OF ORLANDO
10159	DISCOUNT MATTRESS BARN
	MATTRESS BARN LLC
10161	GOLDEN NEEDLE TAILOR
10169	GOLF ETC OCOEE
10175	JENNY CRAIG WEIGHT LOSS CTR
	JENNY, CRAIG
10179	AVIE NAIL & DAY SPA
10185	TOO JAYS ORIGINAL GOURMET
10201	BANK OF AMERICA
10300	STARBUCKS
10331	SUN TRUST BANK
10351	TIRES PLUS
10401	HUDSONS VACATION INTERIORS
10410	LAZBOY FURNITURE GALLERIES
10500	BLIMPIE SUBS & SALADS
	PICTURE ME PORTRAIT STUDIOS
	REGAL NAILS
	SMART STYLE FAMILY HAIR SALON
	SUN TRUST BANK
	WALMART ONE HOUR PHOTO
	WALMART PHARMACY
	WALMART SUPERCENTER
10572	PAYLESS SHOE SOURCE
10576	GAMESTOP
10584	SALLY BEAUTY SUPPLY
10588	SUBWAY
10592	RADIO SHACK
10620	CHICKFILA
10710	STATE FARM INSURANCE
10720	DANS FAN CITY
10730	HOUSE BLEND CAFE
10801	7ELEVEN
	MENTUS GROUP INC
10810	MEINEKE CAR CARE CTR
10835	ABC FINE WINE & SPIRITS
10840	HARDEES
10868	FLORIDA RUSH SOCCER CLUB
10870	PIZZA HUT
10872	OCOEE FAMILY MEDICAL CTR
10882	FAMILY CHIROPRACTIC WORKS
10885	THRIFTY CAR SALES INC
10886	AMERICAN HEALTH & WEIGHT INC
10896	D K NAILS
	ORLANDOS BARBER SHOP
10897	FLOORS DIRECT
10908	PLANET FITNESS
10918	FLOORING HQ OCOEE

DRAFT

Target Street	Cross Street	Source
✓	-	EDR Digital Archive

W COLONIAL DR 2010 (Cont'd)

10945 BEST WESTERNTURNPIKEWEST
PERKINS RESTAURANT & BAKERY
10956 VILLAGE PAINT SHOPPE
10960 B P CONNECT
10962 CHENGS CHINESE RESTAURANT
10971 COURTYARDORLANDO OCOEE
11001 ON THE RUN
11010 OCOEE WINTER GARDEN SHELL
11029 AFFORDABLE FOOD SVC EQUIPMENT
OLD TIME POTTERY
11043 CATO
PINO TILE & CARPET
11049 APEX MARTIAL ARTS
11059 ACE CASH EXPRESS
CCS FINANCIAL SVC
11063 JACKSON HEWITT TAX SVC
11067 NATURAL NAILS
11087 VACUUMS & ETC
11100 DELGADO, TORRES
DESTINATION VACATION
11101 M&I BANK
11103 LNW PIZZA INC
PAPA JOHNS PIZZA
11105 HAI SHAN CHINESE RESTAURANT
11107 HIGHWAY SAFETY & MOTOR VEHICLE
PLATOS CLOSET
11109 T ARTHURS JEWELRY
11113 INSURANCE DIRECT
STATE NO FAULT INSURANCE
11131 MC DONALDS
11137 TOM COIN LAUNDRY
11140 C & C TRANSCRIPTION INC
CENTRAL FLORIDA GASTROENTERLGY
CENTRAL FLORIDA SURGICAL CTR
GAMBRO HEALTHCARE
INTERNAL MEDICINE SPECIALISTS
OCOEE DENTAL CARE
PRIMARY CARE SPECIALISTS
PRIMARY CARE SPECIALISTS INC
11149 TOWNE CLEANERS
11157 CHOKSHI PRANATI S DDS
11159 GREAT CUTS
11167 RENTACENTER
11172 ADVANCE AUTO PARTS
11177 RAMKO WEST INDIAN STORE LLC
11187 OPTIWORKS
11193 ARBYS
11203 ACTION GATOR TIRE
11204 DUNKIN DONUTS
11241 RED ROOF INN

DRAFT

Target Street	Cross Street	Source
✓	-	EDR Digital Archive

W COLONIAL DR 2010 (Cont'd)

11261 DENNYS
11301 SWEETWATER CAR WASH
11409 RALPH JOHNSON USED CARS
11410 UHAUL CO
11420 PARKWAY CONSTRUCTION & ASSOC
11460 JUST BRAKES
11700 CREEL, D
11752 DEAN, MARK A
11801 SOUTHERN BUILDING SVC INC

DRAFT

Target Street	Cross Street	Source
-	✓	EDR Digital Archive

ENTERPRISE ST 2005

280	WHITAKER SOLVENTS & CHEMICALS
300	AMERICAN SANITARY
301	H & S ELECTRICAL INC
	JOHNSTON HARDEN HOLDINGS LLC
	POOLS OF JADE INC
303	TUCKER INTERNATIONAL CORP
	TUCKER WALTER L EQUIPMENT SALES
	WALTER L TUCKER EQUIPMENT SALE
317	ALL FLORIDA LEASING
	EXECUTIVE CAR CARE
	FIRST COMMERCIAL SALES & LEASI
	GLANNI TRANSPORT INC
	MOTORSPORT
320	COX LUMBER CO
321	DUSTON & ROBERTS
333	A TEES CUSTOM DESIGN & PRINTING
	COMPLETE LAWN CARE LLC
	FASEN ARTS INC
	LOBIN INVESTMENTS LLC
	MAX 4 ELECTRONICS INTERNATIONAL
	MAX4 ELECTRONICS INTERNATIONAL
	PRO STAGE INC
	SEELYE INC
345	SEMINOLE TRANSPORT INC
350	OVERNITE TRANSPORTATION CO
375	MCCOY, GILBERT R
385	SUPERB ROOFING INC
393	VOLT TELECOMMUNICATIONS GROUP
395	COOKS POWER EQUIPMENT DISTRIBUTE
397	AMERICAN MOTORS ACCESSORIES
	AUTO LEGEND INC
	BIENICK JOE
	BIENICK, JOE
	DEIGER SERVICE CORP
	DELEGANCE MOTOR CARS
	MICRO MOTORS INC
	NEW WAYS INVESTMENT GROUP INC
	ROLON, MARIA I
	SUPERIOR FIRE
399	ACCOUNTING & PROFESSIONAL SERVICES
	CARIBBEAN MOTORS INC
406	JAMES PLACE
407	JERRY CISCOS BODY SHOP
413	CUMMINS CUSTOM CABINETS INC
441	TERRITO ELECTRIC INC
	TERRITO INFORMATION SYSTEMS
450	ARTHUR & ARTHUR ENTERPRISES
	C & N TRUCKING INC
	METRO WASTE SERVICES INC
	OLLIE ARTHUR TRUCKING INC

DRAFT

Target Street	Cross Street	Source
-	✓	EDR Digital Archive

ROPER PKWY 2005

451	PREMIERE RECONDITIONING INC
500	FLORIDA RECONDITIONING
507	A PLUS PLUMBING
513	BRANNON, STAN
517	UNITED MOTOR CO
525	JAMES PALMER INC
533	TRAILERS PLUS INC
	TRANSPORT OF OCOEE INC
551	ULTIMATE MOTORSPORT INC
561	ELLIIOT DELGADO
601	BUREGGER, PAUL J
	JOES PAINT & BODY
651	EXALT AUTO REFINISHING INC
	JONES, DEACON A
700	CORTEZ INC
701	FORMULA ONE INC
	MOREAU AUTOMOTIVE RESTORATION

DRAFT

Target Street	Cross Street	Source
✓	-	EDR Digital Archive

W COLONIAL DR 2005

8800	CENTRAL FLORIDA CHRISTIAN ACADEMY
	FIRST BAPTIST CHURCH F CNTL FL
8801	SOUTHTRUST BANK
8805	OCOEE TIRE SERVICE
8817	ADELPHIA MEDIA SERVICES
8821	SUNBODY TANNING
8825	PARTY FLAVORS CUSTOM CAKES
8837	FLOORING VISIONS INC
8845	STAR NAILS
8849	WALGREENS
	WALGREENS PHARMACY # 2404
8863	BAKERY ORLANDO
	PUBLIX BAKERY
	PUBLIX SUPER MARKETS
8873	DRYCLEANERS R US
8879	ANTONIO & ASHANTI ENTERPRISES INC
	ARETE CUSTOM JEWELRY
	CELL MATES
	CHARTER SCHOOL ASSOCIATION INC
	CLOTHING LABELS 4U CO
	COLONIAL JUDGMENT RECOVERY
	DARAZHANSKI DIMITAR
	DAVIS, KELLY O
	DCS MAINTENANCE INC
	DEALER DIRECT AUTO DEALERS SUPPLIES
	DPEEPS LLC
	ECLIPSE EXCAVATING & TRUCKING
	EML ASSOCS
	ENZYTE REALTY CORP
	EUROPEAN LTD
	EXOTIC SECRETZ
	FLORIDA UNIVERSITY SCHOOL OF R
	FLRD UNVRSTY SCHL OF REAL ES
	GLOBAL CAPITAL INSURANCE
	HANCOCK RANDALL
	JUST FOR DIVAS INC
	KEEP IT REAL MINISTRIES OF ORL
	MAIL DEPOT
	MIDIFACTORY
	ORLANDO INDUSTRY CLG EQUIPMENT
	PURSUE YOUR PURPOSE INC
	SCOTTS SOUND SERVICES
	SPECIALIZED WILD ANIMAL TRAPPING INC
	SYSTEM FREIGHT INC
	TOTAL MORTGAGE SOLUTION
	UNIQUE HOME SERVICES INC
	WEYLAND YUTANI CORP
	WEYLAND YUTANI CORP LLC
8881	WELLS FARGO FINANCIAL
8885	UPPER CUTS OF ORLANDO

DRAFT

Target Street	Cross Street	Source
✓	-	EDR Digital Archive

W COLONIAL DR 2005 (Cont'd)

8889 GIEDD KERRY OD
STEVEN J ZORN OD PA
WEST ORANGE OPTICAL
8891 ORIGINAL MATTRESS FACTORY THE
8901 SAVERS
8913 BURGER KING
SOUTHERN GENERAL MANAGEMENT
8917 JACK BRENNER ENTERPRISE INC
JACKS AQUARIUM & PETS
PET REPUBLIC INC
8919 FAMILY HEALTH CENTER
NADIA SADEK DR
WEST ORANGE PODIETRY INC
8933 GINZA JAPANESE STEAK HO
8937 PHYSICIAN ASSOCIATES FLA PA
8945 CORA REHABILITATION CLINICS
8949 HEALTHFULLY YOURS INC
PARKER CHIROPRACTIC OFFICE
8959 GOOD HOMES PRE SCHOOL OF ORLANDO INC
IP SALON LLC
8963 GOOD HOME CHINESE RESTAURANT
8969 GATORS DOCKSIDE INC
8975 DARUS INSURANCE AGENCY INC
JOYCE DARUSIDENT
8977 HACKLE BARNEY ENTERPRISES INC
PINCH A PENNY
PINCH A PENNY POOL PATIO SPA
8979 OCOEE GOLF REPAIR CO
8987 CURVES
8989 DOLLAR GREEN
8995 FOUR DAUGHTERS CORP
PDI RESTAURANT LLC
POSITANO EXPRESS CORP
POSITANOSONLIN
9401 3 DIMENSION ART
5 7 9
ABDELHAMID JAMAI COOL REFLECTION
AMERICAN EAGLE OUTFITTERS
AURA XXI INC
BIG OLAFS
CARLTON CARDS
COLOR ME BEAUTIFUL
CYBER STATION
DONATO CLOTHING GROUP CO
FASHION UNLIMITED
FAST FIX JEWELRY & WATCH RPR
FINISH LINE
GYMBOREE STORE
HOOVER, UFO
HOT TOPIC

DRAFT

W COLONIAL DR 2005 (Cont'd)

9401 JARMAN SHOES
JIVA INC
LECHTERS HOUSEWARES 455
NY THREADS
PARIS GIFTS
PASARELA
PERFUMANIA
PETER PETER CO
PHOTO XPRESS INC
RACK ROOM SHOES INC
RADIO SHACK
RENDA CO
RIAD HADDADS AMAZING TOYS
RITZ CAMERA 1 HOUR PHOTO
SMOOTHY BEE
SOUTH PHILLY STEAKS & FRIES
SUITEX MENS WEAR INC
SUNGLASSES HUT INTERNATIONAL
THE CHILDRENS PLACE
THE ICING BY CLAIRES
THO, LIBBY
UOMO AND DONNA TATTOOS
WALDENBOOKS WALDENKIDS
WEST OAKS VILLAGE LLC
WIRELESS ZONE
YOUNG, F
ZALE
9403 DILLARDS
9404 INFO PLACE USA
9405 MICHELIN TIRES / SEARS AUTO CENTERS
SEARS
SEARS ROEBUCK
SEARS ROEBUCK AND CO INC
9407 PARISIAN
PARISIAN 145 STORE
PARISIAN BEAUTY SALON
SAKS
SEARS OPTICAL
9409 JC PENNEY STYLING SALON
JCPENNEY CO INC
USV OPTICAL INC
9410 GOLD TOUCH
9415 AMC THEATRES
AMERICAN MULTICINEMA
9434 KAREN NAILS
9438 FOREVER YOUNG HEALTH FOODS NO 3
FOREVER YOUNG HEATH FOODS
FOREVER YOUNG HLTH FOODS NO
NATURAL PHARMACY RX
9440 SPRINT SPECTRUM

DRAFT

Target Street	Cross Street	Source
✓	-	EDR Digital Archive

W COLONIAL DR 2005 (Cont'd)

9441 BORDERS BOOKS & MUSIC
9446 FIGURES INC
9448 SOONG THAI
SOONG THAI RESTAURANT
9450 HORIZON OPEN MRI OF OCOEE
9460 MATTRESS GIANT
9489 TOYS R US
9525 PETSMART
9537 BEST BUY
9540 AMERICAS HOME PLACE
9557 THE FUTON PLACE & SLEEP CENTER
9567 FAMILY CHRISTIAN STORES
9571 PATRICK S GRAY INSURANCE AGENCY INC
STATE FARM BANK / BAXTER HILL PATRIC
9580 ADVENTIST HEALTH SYSTEM SNBL
FL HOSP REHAB & SPORTS MEDICINE
FLORIDA HOSPITAL CENTRA CARE
9581 HONEYBAKED HAM CO
9600 CORCORAN CONSTRUCTION INC
ST PAULS PRESBYTERIAN CHURCH
9649 MICHAELS STORES
9691 BEST NAILS
9693 VITAMIN SHOPPE I
9961 SAHR, LOIS C
10000 ABELS B CLIFFORD JR MD
ATRIUM PHARMACY
BYRON ABELS
CENTRAL FLORIDA VEIN CENTER
CENTRAL MEDICAL GROUP
DIEGUEZ & OLOUFA OB / GYN HEALTH
EILEEN F FARWICK DO
FELD, JEFFREY H
FLORIDA EYE CLINIC
FLORIN HAGEN AND TRILLO SURGICAL GRO
GILCHRIST, MARK W
HEALTH CENTRAL
HEALTHSOUTH CORP
HECTOR L BRISENO DMD
HERNANDEZ, VINICIO
HOLDINGS LLC
HOROWITZ JOHN MD
HOROWITZ, JOHN
IYE, VASU
IYENGAR VASU MD FACP
JEFFREY H FELD MD
JORGE L FLORIN MD PA
JOSEPH A SHIRER MD
KANTOUNIS, LOUIS J
LENARD WIESE
MARK G BROOKS MD

DRAFT

Target Street	Cross Street	Source
✓	-	EDR Digital Archive

W COLONIAL DR 2005 (Cont'd)

10000	MARSELL SCOTT MD
	MASSON ROBERT L MD
	MATTHEIS JAY K MD
	MATTHEIS, JAY K
	MID FLORIDA CARDIOLOGY SPECS
	MID FLORIDA SURGICAL ASSOCIATES
	NEURO SPINE INSTITUTE
	ORAL AND MAXILLOFACIAL SURGERY CENTE
	ORAL SURGERY CENTER OF WEST ORLANDO
	ORLANDO CENTER FOR INTERNAL MEDICAL
	PREMIER PEDIATRICS
	PREVENTIVE MEDICINE CENTER
	QADIR AFTAB MD
	SHIRER, JOSEPH
	SIE, WALTER R
	SPINE AND SCOLIOSIS CENTER
	SURGICAL SPECIALIST OF C F INC
	SURGICAL SPECIALISTS INC
	TREVISANI RONALD J MD
	UROLOGY CENTRAL OF FLORIDA LLC
	WALTER R SIEMIAN MD
	WEST ORANGE HEALTH CARE DST
10125	ACCESS HEALTHCARE
	ACCESS HEALTHCARE / LINCOLN JEFFREY
	B & D CONSULTANTS
	BOERS DAVID W DDS & ASSOCIATES
	CENTER FOR DIAGNOSTIC IMAGING
	DISCOUNT HOTELS AND RESORTS
	DR DAVID BOERS DMD
	DR MICHAEL LALIBERTE
	EDWARD JONES
	GENE R ARANGORIN MD INC
	HERNANDEZ FRANK DMD
	LALIBERTE MICHAEL DPM
	MEDICAL SCANNING CONSULTANTS P
	MINNESOTA MEDICAL SCANNING
	O C TANNER RECOGNITION CO
	ORLANDO DERMATOLOGY
	PHYSICALLY SPEAKING INC
	WEST ORLANDO COUNSELING
	WEST ORLANDO PEDIATRICS
10128	BIG DADDYS PIZZA INC
10131	GARCIA FRANCISCO A MD PA
	OBG WAYN
	OBGYN OF CENTRAL FLA MD PA
	ORLANDO ORAL & FACIAL SURGERY
	WILLIS, MICHEAL S
10331	SUNTRUST BANK
10351	DON OLSON TIRE & AUTO
	TIRES PLUS

DRAFT

Target Street	Cross Street	Source
✓	-	EDR Digital Archive

W COLONIAL DR 2005 (Cont'd)

10401	HUDSONS FURNITURE SHOWROOM
10410	LA Z BOY FURNITURE GALLERIES
10500	BLIMPIE SUBS
	SMARTSTYLE
	WAL MART PHARMACY # 942
	WALMART
	WALMART PORTRAIT CENTER
10572	PAYLESS SHOE SOURCE
10584	SALLY BEAUTY SUPPLY
10588	PRYOR & PRYOR INC
10592	RADIO SHACK
10620	CHICK FIL A OF OCOEE
10801	7 ELEVEN STORES A DIVISION
10835	ABC LIQUORS
10870	PIZZA HUT
	SEMORAN PIZZA HUTS
10872	B V L FAMILY PRCTICE SPECIALITY CENT
	OCOEE FAMILY MEDICAL CENTER
10876	FASHION HAIR & NAIL SALON
10880	LONG JOHN SILVERS INC
10885	DANIEL CORP
10892	HELPING KIDS THRIFT & GIFT INC
10896	WINDERMERE POOL SERVICE
10908	WOMEN IN MOTION
	X COUB OCOEE INC
10918	SCOTT THOMAS CONSTRUCTION INC
10920	TWISTEE TREAT OF OCOEE
10945	BEST WESTERN TURNPIKE WEST ORLANDO
	COURTYARD ORLANDO OCOEE
	MOCNY LIMITED PARTNERSHIP LLLP
	PERKINS FAMILY RESTAURANT
10952	AMERICAN HEALTH AND WEIGHT INC
10956	AUTOBUSES ADAME INC
10962	CHENGS CHINESE RESTAURANT
10971	COURTYARD BY MARRIOTT OCOEE
10972	VILLAGE PAINT SHOPPE
10988	ANTHONYS BISTRO
11001	MOBIL
11029	OLD TIME POTTERY
11043	CATO
11049	APEX MARTIAL ARTS LLC
11057	AT BAT SPORTCARDS
11059	CCF FINANCIAL SERVICES
11063	JACKSON HEWITT TAX SERVICE
11067	NATURAL NAILS
11087	VACUUMS & ETC
11095	CATO FASHIONS
11100	ANTONIO, CORAZON
	DELGADO, TORRES
	ORTIZ, RIVERA

DRAFT

W COLONIAL DR 2005 (Cont'd)

11100 WRIGHT, GREG A
11101 BANK OF AMERICA
BANKAMERICA NA
11103 PAPA JOHNS
11105 HAI SHAN CHINESE RESTAURANT
11107 HIGHWAY SAFETY AND MOTR VHC
STATE OF FL
11113 FIRST CHOICE AUTO INSURANCE AGENCY
FIRST CHOICE INSURANCE AGENCY
11119 DOLLAR MARKET
DOLLAR SUPERMARKET
DOWN UNDER MARKET
11127 TAQUITOS CHIHUAHUA
11131 BAM B ENTERPRISES F CNTL FL
MCDONALDS
11137 OCOEE LAUNDRY PALACE
11140 B C DON DR
BHATHEJA RAMESH C BDS
BUSWELL CHARKO AND WNTZL MDS
CENTRAL FLORIDA GASTROENTEROLOGY
CENTRAL FLORIDA SURGICAL CENTER
DUMOIS RICHARD MD
GAMBRO HEALTHCARE PATIENT SERVICES
HEALTH CENTRAL EKG SPECIALISTS
INTERNAL MEDICINE SPECIALISTS
JOHN CAPPLEMAN
LAKE BENNET MEDICAL CENTRE CONDOMINI
OCOEE DENTAL CARE PA
PRIMARY CARE SPECIALISTS INC
11149 TOWNE CLEANERS
11157 WHITT J MICHAEL DMD PA
11159 GREAT CUTS
11167 RENT A CENTER
11172 DISCOUNT AUTO PARTS
11187 OPTI WORKS
11193 ARBYS ROAST BEEF RESTAURANTS
MAUGER ROBERT OD PA
11200 GOODYEAR ACTION GATOR TIRE STORES
11203 ACTION GATOR TIRE GOODYEAR INC
MICHELIN TIRES / ACTION GATOR TIRE S
11204 DUNKIN DONUTS
11241 RED ROOF INN
11409 JOHNSON RALPH USED CARS
11410 U HAUL
11460 JUST BRAKES
11700 LOPEZ, MAYVI I
11736 OCCUPANT UNKNOWN,
11752 DEAN, MARK A
11801 FLORIDA AUTO AUCTION OF ORLANDO

DRAFT

Target Street	Cross Street	Source
-	✓	EDR Digital Archive

ENTERPRISE ST 2000

280	MCSUPPLY COMPANY
	WHITAKER SOLVENTS & CHEMICAL COMPANY
300	AMERICAN SANITARY PARTITION CORPORATION
301	ELAN INDUSTRIES INCORPORATED
	GULF EASTERN CONSTRUCTION INCORPORATED
	SHORE LANDR OF FLORIDA
	TRADITIONAL DOOR & MILL INCORPORATED
303	TUCKER WALTER L EQUIPMENT SALES INCORPORATED
317	C & W TRUCKING INCORPORATED
320	CLC DISTRIBUTORS INCORPORATED
	COX LUMBER COMPANY
321	KENNETH A SMITH & ASSOCIATES INCORPORATED
	TRIPLE FISH
333	PRO STAGE INCORPORATED
	SEELYE INCORPORATED
	TRANSFORMATIONS LC CONVNTN SERVICE
345	AMPACE DEDICATED SERVICES INCORPORATED
350	OVERNITE TRANSPORTATION COMPANY
370	OCOEE CITY OF TRAFFIC DEPARTMENT
385	EVANS TIRES & TREADS
393	E & K OF ORLANDO
	ELIASON & KNUTH DRYWALL INCORPORATED
395	COOKS POWER EQUIPMENT DISTRIBUTOR INCORPORATED
397	AUTO LEGEND
	CENTRAL MOTION CARS
	DELEGANCE MOTOR CARS
	GOLD MECHANICAL SERVICE
	HORIZON MOTORS
	NEW WAYS INVESTMENT GROUP
	UNLIMITED CUSTOMS INCORPORATED
	VISION MOTORS INCORPORATED
	WEISS, JOHANNA C
399	CARIBBEAN MOTORS INCORPORATED
	RIVERA WILFREDO
	SMITH, GRANT A
401	AMERICAN SANITARY PARTITION CORPORATION MOLDING DIVISION
403	RONNIE VAN DEN BRINK AUTO SALES
405	CARMAX BODY SHOP
	SUNSHINE CLEANERS OF ORLANDO INCORPORATED
413	CUMMINS CUSTOM CABINETS INCORPORATED
415	ROYAL ENGINEERING
419	INTEGRITY BODY SHOP
431	BENNETTS POTTERY & CERAMIC SUPPLIES
	BENNETTS POTTERY & CERAMICS SUPPLIES
441	KORB & ASSOCIATES CPAS
	TERRITO ELECTRIC INCORPORATED
450	C & N TRUCKING
	OLLIE ARTHUR TRUCKING

DRAFT

Target Street	Cross Street	Source
-	✓	EDR Digital Archive

L F ROPER 2000

451 JAYCO CONTROLS INCORPORATED
651 FORMULA ONE AUTOMOTIVE RECONDITIONING

DRAFT

Target Street	Cross Street	Source
-	✓	EDR Digital Archive

L F ROPER PKWY 2000

513 BRANNON, STAN
519 ORLANDO LAWN AFFAIR
525 QUALITY FURNITURE REPAIR
651 JONES DEACON AUTOS
JONES, DEACON A
701 O E W

DRAFT

Target Street	Cross Street	Source
-	✓	EDR Digital Archive

ROPER PKWY 2000

500	DEVAN LOWE INCORPORATED
501	EXECUTIVE CAR CARE
	R & O AUCTION SERVICES INCORPORATED
507	A PLUS PLUMBING
509	WEST ORANGE FORKLIFTS INCORPORATED
517	UNITED MOTOR COMPANY
525	ANDREONE PROPERTIES
551	OCOEE PAINT & BODY
553	ASSOCIATED AUTO BROKERS
	EDS TRANSPORT OF OCOEE INCORPORATED
601	BUREGGER, PAUL J
	CENTRAL FLORIDA MACHINE & SPEED
	J FRANK & COMPANY
	JOES PAINT & BODY
	REICHART J F INCORPORATED
700	CORTEZ INCORPORATED
701	KHATIB AUTO SALES
751	MILLER MOTORS

DRAFT

Target Street	Cross Street	Source
✓	-	EDR Digital Archive

W COLONIAL DR 2000

8805 OCOEE TIRE AND AUTO INCORPORATED
8817 PARAGON BUSINESS SYSTEMS INCORPORATED
8821 NAWAZ MAZHAR MD
8825 PARTY FLAVORS CUSTOM CAKES
8845 REPUBLIC ELECTRONICS
8873 DRYCLEAN USA
8879 COLON, SAYDA
PACK & MAIL
SILKS BY IRIS
8881 NORWEST FINANCIAL
8885 UPPER CUTS OF ORLANDO
8889 HANKINS DAVID E OD
ORANGE OPTICAL WEST
WEST ORANGE OPTICAL
ZORN STEVEN J OD PA
8891 ORIGINAL MATTRESS FACTORY THE
8901 SAVERS
8913 BURGER KING
8917 JACKS AQUARIUM & PETS
8919 ELDIFRAWI, RAFIAH K
FAMILY HEALTH CARE
8923 STAR NAILS
8925 CENTURY 21 WEST PROPERTIES
8937 INTEGRATED PHARMACY SOLUTIONS INCORPORATED
8949 HEALTHFULLY YOURS
PARKER JAMES R DC CHRPRCTR
PARKER, ALBERT O
8969 GATORS DOCKSIDE
8975 ALLEN, L
ALLSTATE INSURANCE COMPANIES
ALLSTATE INSURANCE COMPANIES SALES OFFICES
DARUS JOYCE INS
8977 PINCH A PENNY POOL PATIO & SPA
8979 OCOEE GOLF REPAIR COMPANY
8983 CORONA CIGAR COMPANY OUTLET STORE
8987 ADVANCED DENTAL CARE
8995 SANDOVAL, SERGIO
9401 90 S NAILS
AMERICAN EAGLE OUTFITTERS
AMYS HALLMARK
AROCHO, ROBERTO
AROUND THE GLOBE INCORPORATED
AUNTIE ANNES
BAILEY BANKS & BIDDLE COMPANY
BAKERS SHOE STORE
BARNIES COFFEE & TEA
BIBLE BOOK STORE THEE
BODY SHOP WMNS APPAREL
BRASS RING CAROUSEL COMPANY
BSS AUSSIE TS

DRAFT

Target Street	Cross Street	Source
✓	-	EDR Digital Archive

W COLONIAL DR 2000 (Cont'd)

9401 CAJUN & GRILL OF WEST OAKS MALL INCORPORATED
CAR-LENE RESEARCH INCORPORATED
CARLTON CARDS
CHAMPS SPORTS
CHARLOTTE RUSSE
CHICK FIL A
CINNABON
CITY OF OCOEE POLICE DEPARTMENT
CLAIRES ETC
CYBER STATION
DAIRY QUEEN TREAT CENTER
DELTA SPRINGS INTERNATIONAL INCORPORATED
DEMO
DISC JOCKEY
DISNEY STORE THE
DOCTORS OF OPTOMETRY
DOLLAR TREE
DOWN UNDER RUGS
EASY SPIRIT SHOE STORE
EDDIE BAUER
ELECTRONIC BOUTIQUE THE
FINISH LINE
FOOT LOCKER
FRANKLIN COVEY STORE
GAME KEEPER THE
GAP OLD NAVY CLOTHING STORE
GAP THE
GENERAL NUTRITION CENTERS
GIORGIO CAPELLI MENS COLLECTION
GOLD CONCEPTS INCORPORATED OF TEXAS
GOLD TOUCH
GORDONS JEWELERS
GRAPHICS UNLIMITED
GYMBOREE STORE THE
IPC SECURITY
JARMAN SHOES
JEANS WEST
JOURNEYS
K B TOYS
KIRKLANDS
LADY FOOTLOCKER
LECHTERS HOUSEWARES
LENSCRAFTERS
LETS TALK CELLULAR
LIDS
LOVE SHOP
MCCOMBS, NANCY R
MILAN FINE JEWELERS
MR RAGS
MY TEAM SPORTS CONNECTION

DRAFT

W COLONIAL DR 2000 (Cont'd)

9401	NATURES TABLE
	NINE WEST
	OPTICAL OUTLETS
	OUTPOST THE
	PACIFIC SUNWEAR OF CALIFORNIA INCORPORATED
	PANACHE
	PANDA EXPRESS
	PARADE OF SHOES
	PAYLESS SHOES
	PERFUMANIA DISCOUNT PERFUMES & COSMETICS
	PET F X
	PIERCING PAGODA
	PLUMB GOLD
	QUIZNOS
	RACK ROOM SHOES
	RITZ CAMERA 1 HOUR PHOTO
	RUBY TUESDAY
	SARKU JAPAN
	SCENTS OF THE UNIVERSE
	SILKS ETC BY EV
	SOUTH PHILLY STEAKS & FRIES
	SPECIAL TEES INCORPORATED
	SPENCER GIFTS INCORPORATED
	STERLINGS JEWELRY & WATCH REPAIR
	STRUCTURE AT WEST OAKS MALL
	SUNGLASS HUT INTERNATIONAL
	SWEET FACTORY INCORPORATED
	THE ICING
	THE LAST STOP
	THINGS REMEMBERED
	THOMPSON LIBBY OD
	TRADE SECRET
	TRADE SECRET SALON
	VICTORIAS SECRET
	VISTA OPTICAL
	WALDENBOOKS STORE
	WEST OAKS MALL CUSTOMER SERVICE CENTER
	WEST OAKS MALL MANAGEMENT O
	WEST OAKS MALL MANAGEMENT OFFICE
	WET SEAL
	WICKS N STICKS
	WORLD CLASS TRAVEL & CRUISES
	WORLD TRAVEL SPECIALIST OF WIINDERMERE
	WUNDERBAR
	ZALES JEWELERS
9403	C D I CONTRACTORS INCORPORATED
9405	SEARS MIRACLE EAR
9407	PARISIAN BEAUTY SALON
	PARISIAN INCORPORATED
9409	JC PENNEY COMPANY INCORPORATED

DRAFT

W COLONIAL DR 2000 (Cont'd)

9409 SELF, MILTON O
9440 SPRINT SPECTRUM LP
9441 BORDERS BOOKS MUSIC & CAFE
9467 RIO BRAVO FRESH MEX
9489 TOYS R US
9580 CENTRA CARE WALK IN MEDICAL CENTER
FLORIDA HOSPITAL CENTRA CARE
FLORIDA HOSPITAL REHABILITATION & SPORTS MEDICINE OCOEE
9600 ST PAULS PRESBYTERIAN CHURCH
STAMPER BRYAN C
9961 OCCUPANT UNKNOWN,
10000 AESTHETIC FACIAL & ORAL SURGICAL CENTER
ATRIUM PHARMACY
BOTT WILLIAM K MD
CAPPLEMAN JOHN MD
COHEN STEPHANIE MD
COX W KEVIN MD
DIEGUEZ CARLOS M MD PA FACOG
EDWARDS CHRISTOPHER MD
FAIRCHILD PATRICK G MD PA
FLORIDA EYE CLINIC
FLORIDA EYE CLINIC OCOEE
FLORIN JORGE L MD
GILCHRIST MARK W MD
GILCHRIST, M
GILMER RAYMOND E JR MD
HANGER PROSTHETICS & ORTHOTICS INCORPORATED
HEALTH CENTRAL
HEALTH CENTRAL PARK
HEALTH CTRL INFORMATION DESK PATIENT INFORMATION
HEALTHSOUTH SPORTS MEDICINE & REHABILITATION CENTER
HELBAOUI AMERICA MD
IYENGAR VASU MD
KEY COMMUNICATION SERVICE INCORPORATED
MATTHEIS JAY K MD
MID FLORIDA CARDIOLOGY SPEC
SHEIKH JAVAID S MD
TRI-COUNTY PSYCHIATRIC ASSOCIATE
10125 EDWARD JONES INVESTMENTS
WEST ORLANDO PEDIATRICS
YARCKIN BARRY S MD
10201 U S BRICK OF CENTRAL FLORIDA
10770 FRANKELS HOME FURNISHINGS INCORPORATED
10801 7 ELEVEN STORES A DIVISION OF THE SOUTHLAND CORPORATION
10835 ABC LIQUORS
10840 HARDEES RESTAURANTS
10872 FAMILY CARE CENTER
OCOEE FAMILY MEDICAL CENTER
10880 LONG JOHN SILVERS SEAFOOD SHOPPES
10882 MATTHEWS CLINIC REHAB DIVISION

DRAFT

Target Street	Cross Street	Source
✓	-	EDR Digital Archive

W COLONIAL DR 2000 (Cont'd)

10885	ALDERMAN MARINE CORPORATION
	CITY AUTO BROKERS
10886	FASHION HAIR & NAIL SALON
10896	WOODLAWN MEMORIAL PARK
10918	FURNITURELAND USA
10920	TWISTEE TREAT OF OCOEE
10945	HOLIDAY INN
	PERKINS FAMILY RESTAURANT
10952	AMERICAN MEDICAL CLINIC
10956	SOUTHERN LIVING PROPERTIES
10962	CHENGS CHINESE RESTAURANT
10968	POOL SERVICE & SUPPLY
	WINDERMERE POOL SERVICE
10972	CRAWFORD JOAN DANCE STUDIO
10988	NICCOLI SUBS
11010	OCOEE WINTER GARDEN SHELL
11043	CATO WMNS APPAREL
11049	SHOE CITY
11057	AT BAT SPORTCARDS
11059	SALLY BEAUTY SUPPLY
11067	NATURAL NAILS
11087	ITS PERSONAL
	VACUUMS & ETC
11095	CATO PLUS
11100	COLONY PLAZA CONSTRUCTION
	COLONY PLAZA HOTEL
	DESTINATION VACATION
	WILD FLOWER
11107	FLORIDA STATE OF
11109	BRAYERS DEPARTMENT STORE
11127	SUBWAY SANDWICH SHOPS
11129	CELLCITY COMMUNICATION
11137	OCOEE LAUNDRY INCORPORATED
11140	B C DON DR
	BUSWELL CHARKOW DON MD
	CAOS ANTONIO MD
	CENTRAL FLORIDA SURGICAL CENTERS INCORPORATED
	INTERNAL MEDICINE SPECIALISTS
	LOBER CLIFFORD W MD PA
	ORLANDO FOOT & ANKLE CLINIC
	REN WEST ORANGE DIALYSIS
11149	TOWNE CLEANERS
11157	ADKINS JOHN C DMD
11159	ACCORDINO BARBARA JO INS
11167	RENTERS CHOICE
11172	DISCOUNT AUTO PARTS
11177	FAST CHECK OF FLORIDA INCORPORATED
11187	MAUGER THOMAS OD ORLANDO NUMBER
	OPTI WORKS
11409	JOHNSON RALPH WRECKER SERVICE

DRAFT

Target Street	Cross Street	Source
✓	-	EDR Digital Archive

W COLONIAL DR 2000 (Cont'd)

11801 FLORIDA AUTO AUCTION OF ORLANDO
11960 MALUSO PAUL J MD
MILLS WILLIAM L MD

DRAFT

Target Street	Cross Street	Source
-	✓	EDR Digital Archive

ENTERPRISE ST 1995

280	WHITAKER SOLVENTS & CHEMICAL
300	AMERICAN SANITARY PARTITION
303	RITTEN, THOMAS F JR
317	C & W TRUCKING INC
320	COX LUMBER CO
321	BENNETT MOTOR EXPRESS
	BURRELL, LEWIN L
	KENNETH A SMITH & ASSOC INC
	TRIPLE FISH
333	RESTOR INDUSTRIES INC
	SUBSCRIBER SYSTEMS DIV
345	BURDICKS MOBILE REPAIR
	KELLEY, PETER
	SMX TRANSPORT INC
350	OVERNITE TRANSPORTATION
370	RON ALLEN TRUCKING
	SANDSTONE CONSTRUCTION CO
385	EVANS RETREADING INC
	EVANS TIRES & TREADS INC
393	ELIASON & KNUTH DRYWALL INC
397	CENTRAL MOTION CARS
	DELEGANCE MOTOR CARS
	HORIZON MOTORS
	LEGENDARY MOTORCARS
	VISION MOTORS INC
399	ACTION AIR OF FLORIDA
401	LEES CARROLL
409	COLLINGS, JAMES G
413	CUMMINS CUSTOM CABINETS INC
431	BENNETTS POTTERY & CERAMICS
	LEER CONSTRUCTION INC & SALES
441	PYKE BROTHERS AUTOMOTIVE
450	ARTHUR OLLIE TRUCKING
	C & N TRUCKING

DRAFT

Target Street	Cross Street	Source
-	✓	EDR Digital Archive

F L ROPER PKY 1995

501 EXECUTIVE CAR CARE
553 ASSOCIATED AUTO BROKERS
601 J F REICHART INC
651 DEACON JONES

DRAFT

Target Street	Cross Street	Source
✓	-	EDR Digital Archive

HIGHWAY 50 1995

600	FLORIDA AUTO AUCTION ORLANDO
631	WILLIAM L MILLS MD
2051	JERNIGAN, L T
2080	KOPCZNSKI, EMORY
2330	GRINER AUTO SALES
2373	RALPH JOHNSON USED CARS
2381	MILLERS GARDEN SPOT
2580	CLIFFORD W LOBER MD
	DON BUSWELL CHARKO MD
	INTERNAL MEDICINE SPECIALISTS
	LOURDES LORENC
	MARCOS HAZDAY MD
	MID FLORIDA CARDIOLOGY SPCLSTS
	OCOEE DENTAL CARE
	OCOEE FAMILY MEDICAL CTR
	OCOEE FOOT & ANKLE CLINIC
	REN WEST ORANGE DIALYSIS
	THOMAS WENTZELL MD
2600	COLONY PLAZA HOTEL
	TER AMERICAN TOURISM
2603	EYEGLASS GALLERY
	OPTI WORKS
2605	FAST CHECK OF FLORIDA INC
2609	DOLLAR GRABS
2617	ALLSTATE INSURANCE
	EILEEN BEATTY
2619	OCOEE TOWNE SQUARE DENTAL OFC
2621	TOWN CLEANERS
2623	OCOEE LAUNDRY PALACE
2625	ACTION/GATOR TIRE STORES
2629	SPECTRUM 1 HOUR PHOTO STUDIO
2631	SUBWAY SANDWICHES & SALADS
2635	ARBYS
	CURTIS MATHES
2637	A STATE NO FAULT INSURANCE INC
2643	EXAMINING OFFICE
2645	MC DONALDS
2647	PARKER CHIROPRACTIC OFFICE
2653	CATO PLUS
2657	RAMBO, F
2659	RADIO SHACK
2661	CONNOLLY, HUBERT P
	LOZIER, JUDI A
	PACK SHIP PRINT CORP
	WESTERN UNION
2663	FANTASTIC SAMS
2669	SALLY BEAUTY SUPPLY
2671	VACUUMS ETC
2673	PIC N PAY STORES INC
2677	CATO

DRAFT

HIGHWAY 50 1995 (Cont'd)

2685 WAL MART DISCOUNT CITY
2690 AMOCO FOOD SHOP
2701 MOBIL OIL CORP
2702 TWISTEE TREAT OF OCOEE
2722 DOCS SUBS
2726 PARTY LAND
2730 JOAN CRAWFORD DANCE STUDIO
2734 AMERI QUIPT
2738 CHENGS CHINESE RESTAURANT
LIU, JULIN
ZHENG, SIU
2742 J C PENNEY CO
2750 WESTERN UNION
2752 LONG JOHN SILVERS
2756 HARDEES
2758 DOLLAR GENERAL STORE
2762 ARBOR FLORIST
2778 H & R BLOCK INC
2782 FASHION HAIR & NAIL SALON
2794 ALPHA & OMEGA DRY CLEANERS
2825 ALDERMAN MARINE CORP
2901 ABC LIQUORS INC
2903 7 ELEVEN FOOD STORE
2990 SCOTTYS INC
3303 AFFORDABLE CLASSIC FURNITURE
3500 ROBINS CORP
SOUTH SEMINOLE SHEET METAL INC

DRAFT

Target Street	Cross Street	Source
-	✓	EDR Digital Archive

L F ROPER PKY 1995

651 NU WAY PAINT & BODY SHOP

DRAFT

Target Street	Cross Street	Source
-	✓	EDR Digital Archive

ROPER PKY 1995

507 A PLUS PLUMBING
515 ENVIRONMENTAL RADON MITIGATION
525 WINDMERE WOODWRIGHT
601 BIG E AUTO SALES
EMBO CONSTRUCTION

DRAFT

Target Street	Cross Street	Source
✓	-	EDR Digital Archive

W COLONIAL DR 1995

1440	SLEGER, JERRY
2673	BECK, KENNETH C
2754	PIZZA HUT
8879	FRAZIER, RICHARD
	GOLOVERSIC, JOSEPH
	PACK N MAIL
8917	DANS FAN CITY
8919	ALL IN 1 REALTY GROUP
8959	GOOD HOMES PRE SCHOOL INC
8991	YUMMY YOGURT
10000	CAPPLEMAN & EDWARDS
	CHRISTOPHER EDWARDS MD
	EDWARDS, C
	GILMER COX & SCHWAB
	HEALTHSOUTH REHABILITATIVE CTR
	HEALTHSOUTH SPORTS MEDICINE
	JEFFREY H FELD MD
	RAYMOND E GILMER JR MD
	TERRY D SCHWAB MD
	WILLIAM S COX MD
10520	BRIGHAM, GEORGE
10945	HOLIDAY INN
11101	BARNETT BANK
11801	MOWERS, ROBERT D

DRAFT

Target Street	Cross Street	Source
-	✓	EDR Digital Archive

ENTERPRISE ST 1992

280	WHITAKER SOLVENTS
295	REINFORCED PLASTICS
300	AMERICAN SANITARY
301	AMERICAN SKIER BOAT
303	RITTEN, THOMAS F JR
	TUCKER INTERNATL
317	E J S CORP
320	COX-PANNING CO OCOEE TRUSS PLANT
321	EVERREADY SALES
	KENNETH A SMITH INC
	MY EQUIPMENT INC
	TRIPLE FISH
333	SUBSCRIBER SYSTEMS
345	BURDICK'S MOBILE RPR
	SMX TRANSPORT INC
350	OVERNITE TRANSPORT
370	RON ALLEN TRUCKING
	SANDSTONE CONSTRN CO
385	EVANS TIRES & TREAD
393	ELIASON & KNUTH DRYWALL INC
395	COOKS POWER EQPT DISTRIBUTOR INC
397	CENTRAL MOTION CARS
	D'ELEGANCE MOTOR CARS
	HORIZON MOTORS
	KWICK SCAN INC
	R & M FOODS
	VISION MOTORS INC
399	ACTION AIR
	FIRST PLACE AUTO
	SKYLINE IRRIGATION
401	AMER SANITARY PARTN
405	OCOEE BODY WORKS
413	CUMMINS CABINETS
431	DOCKTOR DETAIL
	LEER CONSTRUCTION RENTALS & SALES
441	PYKE BROS AUTOMOTVE
450	AGRIPRODUCTS TRANSPRT
	C & W TRUCKING INC

DRAFT

Target Street	Cross Street	Source
-	✓	EDR Digital Archive

F L ROPER PKY 1992

500	SOUTH TIDE LEASING
501	EXECUTIVE CAR CARE
515	FRANK GRAY & ASSOCS
551	CTR LEASING
	ED'S TRANSPORT REPAIR
	JACKSON LEASE CORP
553	ASSOCIATED AUTO
	ED'S AUTOMOTIVE
601	DESIGN TECH ENTRPRS
	GREATHOUSE LARRY
	J FRANK & CO
	REICHART J F INC
	THOMPSON AUTO BODY
	TOM'S INTERSTATE
651	JONES DEACON
700	CORTEZ INC
701	NU WAY PAINT & BODY SHOP

DRAFT

Target Street	Cross Street	Source
✓	-	EDR Digital Archive

HIGHWAY 50 1992

600	AUTO AUCTION ORLNDO
	H W DAVIS CONSTRCTN
	SCROGGI, WILLIAM
631	MALUSO PAUL J MD PA
2051	JERNIGAN, L T
2100	ETHERIDGE, WILLIAM
2330	GRINER AUTO SALES
2373	JOHNSON RALPH CARS
2381	MILLER KENNETH J
2508	CAOS ANTONIO MD
2580	B C DON DR
	BHATHEJA R C DDS
	CEN FL SURGICAL CTR
	CENTRAL FLA ORTHODONTICS
	CHAPMAN ENRIQUE MD
	FAMILY CARE CENTER
	LOBER C W MD PA WEST ORANGE
2600	COLONY PLAZA HOTEL
	DOYLE BASEBALL SCHL
2603	MEIER DOUGLAS OD
	OPTI-WORKS
2617	ALLSTATE INSURANCE CO OCOEE SALES OFC
2619	ADKINS JOHN C DMD
	NATIONAL TAX PRFSNL
2621	JAMES CLEANERS
	PALADINO, K A
2623	OCOEE LAUNDRY PALACE
2629	ONE HOUR SEPCTRUM
2631	SUBWAY SANDWICH SHOP
2635	ARBY'S RESTR
	CURTIS MATHES HOME ENTERTAINMENT CENTER
2637	A STATE NO-FAULT INSURANCE AGENCY
2639	BRAYER'S DEPT STORE
2643	DRIVER LICENSE OFC
	DRIVER LICENSE OFC INFORMATION
2645	MCDONALD'S RESTRNT OCOEE
2647	PARKER CHIROPRACTIC
2651	COOLIE'S FROZEN YOGURT STORE
2661	PACK SHIP PRINT CORP
2663	FANTASTIC SAM'S
2669	SALLY BEAUTY SUPPLY
2671	VACUUMS ETC
2673	SHOE CITY INC
2677	CATO WMNS APPAREL
2685	G & L LIGHTING INC
	WAL-MART
2690	AMOCO FOOD SHOP
2700	OCOEE WINTER SHELL
2701	MOBIL OIL CORP
2702	TWISTEE TREAT OF OCOEE

DRAFT

HIGHWAY 50 1992 (Cont'd)

2734 BEDSPREADS & DRAPERIES
2738 CHENG'S CHINESE RESTAURANT
2742 J C PENNEY CO INC
2750 FASH CHECK OF FLORIDA
PIGGLY WIGGLY
WESTERN UNION CONSUMER SERVICES
2752 LONG JOHN SILVER'S
2754 PIZZA HUT DINE IN OR CARRY OUT OCOEE
2756 HARDEE'S RESTAURANT
2774 FOUR STAR PUB
2794 ALPHA & OMEGA DRY CLEANERS &
2815 HOLIDAY INN
MCCRAY, GLEN O
PAINTER ENTERPRISES
2825 ALDERMAN MARINE
2901 ABC LIQUORS
2903 SEVEN-ELEVEN STORES A DIV OF THE
3100 DON'S PRODUCE
ORMAN, WILLIAM L

DRAFT

Target Street	Cross Street	Source
-	✓	Polk's City Directory

ENTERPRISE ST 1989

CRAWFORD TIRE SERVICE
20 YEARS OF SERVICE
Road Service — Wheel Balancing — New Tires — Alignment
Brakes — Shocks — Oil and Lube Fleet Service — Auto and Truck
110 Taylor St., Ocoee, FL (32761) DAY OR NIGHT 656-4575

ELBOC WAY–Contd

Orlando Fl Norco Equipment Co main ofc 656-3208

1180 Kaco Contracting Co contrs - engs 656-3208

14

ENTERPRISE ST (OCOEE) FROM MAGUIRE RD EXTN WEST 1 NORTHWEST OF KISSIMMEE ST (LOCATED IN WEST ORANGE INDUSTRIAL PK)

ZIP CODE 34761

280 Whitaker Solvents & Chemicals mfrs 656-0088
295 Reinforce Plastic Industries Inc fiberglass furn 877-6646
300 American Sanitary Partition Corp 656-0611
301 American Skier Boat Corp boat mfrs 656-3332
303 Tucker Walter L Equipment Sales Inc 656-5200
317 E J S Corp trucking 656-7299
320 Panning Lumber (Truss Div) mfrs 656-8424
321 Smith Kenneth A & Associates mfrs rep 656-2434
333 Vacant
345 Courtsey Recondition Center auto detailing 656-7877
345-b World Omni Corp auto whol 656-4662
350 Overnite Delivery Service 877-8444
370 Allen Ron Trucking 656-2665
385 Evans Tires & Treads Inc 877-2929
393 Eliason & Knuth Dry Wall 877-7611
395 Cook's Power Equipment Distributors Inc pwr equip distr 877-8900
397a B & M Foods food distr whol 877-7774
397b Horizon Motors auto dlrs whol 877-3006
397c Power House Distributors lawn mower equip distr 656-0977
399a Ajax Septic Tank Service 877-9959
399b Storage Whse
399c Motor Sport auto reconditioning 877-7575
399d Storage Whse
399f Vacant
401 American Sanitary Partition Corp (Overflow)
403 L & M Repairs auto reprs 877-3226
405 Ocoee Body Works 656-7099
409 Ocoee Body Works (Overflow)
411 Cummins Custom Cabinets Inc (Overflow)
413 Cummings Customs Cabts Inc cabts ret 877-6300
415 Ocoee Body Works (Overflow)
417 Ocoee Body Works (Overflow)
419 Ocoee Body Works (Overflow) 877-7010
441 Pyke Brothers Automotive auto body repr 656-1099
450 C & W Trucking Inc gravel haulers 877-2600

ROPER PARKWAY BEGINS

20

ESGUERRA CT (BAY LAKES)–FROM ESGUERRE LA EAST 1 NORTH OF GRANADA BLVD

ZIP CODE 32811

9000 Rubeca Giancarlo ◎ 876-4078
9005 Kiehl Virginia C Mrs ◎ 876-3412
9008 Sulser Ronald E ◎
9009 Murphy Richd F ◎ 876-4468
9016★O'Malley Martin M 876-1298

GATOR BAIT & TACKLE
5 A.M. TO 8 P.M.
656-6373
24 Hour - 877-3070
Wild Shiners Guide Service

656-8989
STARKE LAKE STUDIOS
GETTINGS PRODUCTIONS
275 NORTH LAKESHORE DRIVE
OCOEE, FL (32761)
GETTINGS Productions

DRAFT

Target Street	Cross Street	Source
-	✓	Polk's City Directory

F L ROPER PKY 1989

TILDEN ST INTERSECTS

14

ROPER PKWY (OCOEE)
FROM ENTERPRISE WEST

ZIP CODE 34761
501 Executive Car Care 656-7855
503 Executive Car Care
(Overflow)
505 Vacant
507 Storage
509 Storage
511 Storage
513 Storage
515 Storage
517 Craner Chris E auto repr
822-3707
519 Craner Chris E (Overflow)
A 521 Crane Chris E (Overflow)
523 Crane Chris E (Overflow)
525 Vacant
527 Maddalena Timothy trk drvr
529 Storage
601 Richardson's U-Lock-It
(Stge) 855-2226
Units
2 1 Yawn & Sons Transport
recon trans 656-8933
2 Yawn & Sons Transport
(Overflow)
3 Yawn & Sons Transport
(Overflow)
4 Vacant
5 Vacant
6 Vacant
7 Yawn & Sons Transport
(Overflow)
8 Yawn & Sons Transport
(Overflow)
9 Yawn & Sons Transport
(Overflow)
10 Yawn & Sons Transport &
(Overflow)
14 Yawn & Sons Transport
8overflow)
15 Yawn & Sons Transport
(Overflow)
16 Yawn & Sons Transport
(Overflow)
17 Vacant
28 Vacant
30 Transport Repair Inc wldrs
656-8930

DRAFT

Target Street	Cross Street	Source
-	✓	Polk's City Directory

F L ROPER PKY 1989

CYNDIE SCHUSTER

C & H Hallmark S

Winter Garden Regional Shopping Center, 321 W. Hwy.

17

ROPER PKWY (O)–Contd

651 Jones Deacon Cars whol
656-0022

700 Cortez Inc instl indus mach
656-4397

701 Tony's Auto repr 877-2424

W STORY RD INTERSECTS

18

ROPER RD –FROM DANIELS DR SOUTH 1 EAST OF STATE RD 535

ZIP CODE 34787

115★Birdsong Henry J ◎

DRAFT

1245 Reliable Peat Co 656-9766
1295 Hill Doug ◎ 656-2013
1297 Ready Market 656-5188
Craig's Automotive Repair
auto repr-serv 656-1824
CITY LIMIT

14

STATE RD 50 W (OCOEE) FROM WINTER GARDEN-OCOEE CITY LIMIT EAST

ZIP CODE 34761
NUMBERS IRREGULAR
600 Florida Auto Auction Of
Orlando 656-6200
631 General Medical Practice
877-6280
Mills Wm L phys 877-6280
WOFFORD RD BEGINS
JERNIGAN CT BEGINS
2050 Lane Douglas ◎
2051 Jernigan Anna M ◎
656-1506

DRAFT

Target Street	Cross Street	Source
✓	-	Polk's City Directory

HIGHWAY 50 1989

R PROFESSIONAL TEAM
x 508, Ocoee, FL (32761)
all 656-5280



2071 Jernigan Lawrence T ◎
2080 Estep N W
2100 Vacant
2110 Vacant
SUNSHINE STATE PKWY
INTERSECTS
MARSHALL FARMS RD
INTERSECTS
2330 Clark Tire & Automotive sls & serv 656-7004
2330b R & O Auto Sales used auto sls 656-5963
2331 Vacant
2371 Johnson Ralph Used Cars & Wrecker Service 656-5617
Gold Dragon Chinese Restaurant 877-8894
2381 Miller's Garden Spot plts citrus & fruit shipping 656-0310
2580 West Orlando Medical Plaza 877-6500
Suites
1 Wentzell Thomas H phys 877-6500
1 Buswell-Charkow Don phys 877-6500
2 Orlando Foot Clinic 877-2900
3 Caos N H phys 877-6500
4 Graham Shellie phys 656-8848
4 White Sharon phys 656-8848
2600 Colony Plaza Hotel 656-3333
2603 Opti Works 877-3288
2607 Vacant
2611 Vacant
2615 Vacant
2617 Allstate Insurance 877-7788
2619 Vacant
2621 Pure Dry Cleaners 877-3365
2625 Ocoee Laundry
2629 Spectrum Photo Inc 877-6044
2631 Sub Sandwiches restr 877-7220
2635 Curtis Mathis Store 877-3444
2637 State No Fault Insurance 656-0330
2639 Brayer's Jewelry gifts 656-5545
2641 State Division Of Motor Vehicles 656-1889
2645 Mc Donald's Restr 877-7272
2647 Parker Chiropractic Office 656-6680

DRAFT

HYDE PARK
WHAT ACTIVE ADULTS ARE COMING TO
MANUFACTURED HOUSING COMMUNITY
Located Next To Winter-Garden
Regional Shopping Center
(407) 656-9712
675 W. Hwy. 50, Winter Garden, FL. (32787)

203

STATE RD 50 W (O)–Contd
2651 Quality Pets
2653 Vacant
2655 Vacant
2657 Movies-To-Go Inc video rntl 656-8226
2659 Radio Shack 656-6638
2661 C & S Packaging & Shipping 877-7212
Western Union Service money transfers serv 877-7212
C & S Facsimile transmission
2663 Fantastic Sam's 877-6553
2665 Barnett Bank 646-3592
2669 Sally Beauty Supply whol & ret sups 877-7171
2671 Verticals Designs 877-2100
2673 Shoe City 877-3338
2677 Cato clo 656-0499
2685 Wal-Mart dept store 877-6900
2690 Amoco 877-8777
2700 Ocoee-Winter Garden Shell Inc gas sta 656-4015
2701 Mobil No A63 gas sta 877-8998
2702 Village Market Place
Twistee Treat ice cream shop 877-6888
2722 Gabriel's Submarine Shop restr 656-3222
2726 Movie Gallery video rntl store 877-3939
2730 Movie Gallery (overflow)
2734 Vacant
2738 Cheng's Chinese Restaurant 877-8282
2742 Penney J C Inc catalog store 656-5121
2746 Tan Spa 656-6333
2750 Piggly Wiggly gro 656-8180
2752 Long John Silver's Seafood Shoppe 656-5533
2754 Pizza Hut 656-0696
2756 Hardee's Restaurant 877-6523
2758 Revco Discount Drug Center 656-2166
2762 Vacant
2766 Vacant
2770 Vacant
2774 Four Star Pub Inc 656-9028
MAGUIRE RD INTERSECTS
2815 Holiday Inn-Orlando West 656-5050
2825 Vacant
2901 A B C Liquors 656-4770
2903 Vacant
2990 Scotty's Inc bldg sups 656-8888
BLUFORD AV ENDS
OLD WINTER GARDEN RD BEGINS
3100 Farm Fresh Produce & Frozen Foods fruit sls 877-0089
BLACKWOOD AV BEGINS
3303 Vacant

14

STINNETT DR (OCOEE) FROM 441 VANDERGRIFT DR SOUTHEAST 1 EAST OF BROADWAY DR (LOCATED IN SLEEPY HARBOUR)

ZIP CODE 34761
443 Albanese Raymond J ◎ 656-2184
445 Vollenweider Bernie P ◎
447★Szorcsik Nancy B
701 Eby Chester A ◎ 298-5792
HOWELL CT BEGINS
702 Tramonte Sam ◎ 299-6105
703 Sims Michael D ◎ 293-3847
704 Harvey Bobbie J ◎ 291-9436
705★Silverblade A M Mrs ◎ 297-8211
706 Mc Adams Gary A ◎ 293-5887
707 Rubanick Richd C ◎ 290-1373
708 Meyer Gregory ◎ 298-6978
709★Strickland Terry L ◎ 290-1224
710 Terry Leon ◎ 298-4326
711★Kidd Denny ◎
712 Queen Marvin L ◎ 299-4387
713 Hanson Barry R ◎ 299-6948
714★Christenson Kenneth R
715★Kelly Drewmonte W ◎
KISSIMMEE AV INTERSECTS
716 Rodriquez Valentin A ◎ 298-6946
717 Kelley Monte W ◎ 295-8099
718 Cobb Walton Q Jr ◎
720 Duncan Douglas M ◎ 295-0278
HAMLIN DR ENDS
ORLANDO AV INTERSECTS


CIOCI AUTO SALES, INC.
CUSTOM VANS AND TRUCKS - WHOLESALE AND RETAIL
1010 E. Hwy. 50, Winter Garden, FL (32787)
(407) 877-3949

DRAFT

ZIP CODE 32781

1203 Windom Eddie
1568 Patrick Mary E Mrs ◎
656-1169
1578 Russell Richd S ◎ 656-5407

14

**ENTERPRISE BLVD (OCOEE)
FROM H M BOWNESS RD
WEST 1 NORTHWEST OF
KISSIMMEE ST (LOCATED
IN WEST ORANGE
INDUSTRIAL PK)**

ZIP CODE 32761

295 Casual Line Copr furn mfg
656-9722
300 American Sanitary Partition
Corp 656-0611
301a Vacant
301b Vacant
317 E J S Corp trucking 656-7299
320 Panning Lumber (Truss Div)
656-8424
321 Irrigation Pipe & Supply Co
whol 656-2800

DRAFT

Target Street	Cross Street	Source
-	✓	Polk's City Directory

ENTERPRISE ST 1984



MICHELIN

WINTER

Phon

53

ENTERPRISE BLVD (O)
—Contd

333 Southern Seating Inc church furn mfrs 656-3505

345 Motor Classics Ltd used autos 656-0077

350 Kindle Trucking Co Inc 656-8982

303 Tucker Walter L Equipment Sales Inc 656-5200

370 Equipment Marketing Co Inc contrs' equip 656-9555

385 Evans Tires & Treads Inc 877-2929

395 Bainbridge Industries Inc 656-2366

441 Pyke Brothers Automotive auto body repr 656-1099

450 C & W Trucking Inc gravel haulers 877-2600

15

FLEWELLING AV (OCOEE)
FROM HILL ST EAST 2 NORTH OF SILVER STAR RD

DRAFT

Target Street	Cross Street	Source
-	✓	Polk's City Directory

F L ROPER PKY 1984

190 Floral Dr Begins
206 Reaves Geo H © 656-4264
TILDEN ST INTERSECTS

14

ROPER PKWY (OCOEE) FROM ENTERPRISE WEST

ZIP CODE 32761
601 Richardson's U-Lock-It (Stge) 855-2226
Units
1 Fine Grade Inc 656-7857
5 Berry Motors auto reprs 656-8858
7 Golling Auto Wholesale 656-2482
17 Long's Wholesale Enterprises woodwork shop 656-7857
28 Freda's Drive Service driving instruction 656-4611
651 Deacon Cars cleanup serv for dealers 656-0022
700 Cortez Welding Machine Shop 656-4397

20

ROWAN CT (SAND LAKE HILLS)—FROM TAMARIND WAY SOUTHEAST 1 NORTHEAST OF

DRAFT

Target Street	Cross Street	Source
✓	-	Polk's City Directory

HIGHWAY 50 (W B BILL MCGEE HWY) 1984

FORD TROPICAL FORD INC.
Tel. 877-3300
1001 E. State Hwy. 50 Winter Garden, FL (32787)

157

VIRGINIA DR—Contd
284 Cuddy Harold J III ◎ 656-8292
285 Bowles Roy W Rev ◎ 656-5529
TILDEN ST INTERSECTS

14

W B BILL MC GEE HWY (OCOEE)—FROM WINTER GARDEN-OCOEE CITY LIMIT EAST

ZIP CODE 32761
WOFFORD RD BEGINS
JERNIGAN CT BEGINS
2050★Lane Douglas 656-4295
2051 Jernigan Anna M Mrs ◎ 656-1506
2071★Jernigan Lawrence T
2080 No Return
2100 No Return
2110 Bradham Roy B
SUNSHINE STATE PKWY INTERSECTS
MARSHALL FARMS RD INTERSECTS
2330 Vacant
2331 Murray Wm E ◎ 656-4244
2371 Chinese Garden restr 656-6372
Pachiranta Prakai ◎
Johnson Ralph Used Cars 656-5617
2381 Miller's Garden Spot plts citrus & fruit shipping 656-0310
2502 Goodman Banner J
2600 Ramada Inn-Orlando West 656-3333
2601 Vacant
2690 West Orange Service Center gas 656-8315
2700 Ocoee-Winter Garden Shell Inc 656-4015
2701 Roger's Sunoco Service 656-8143
2722 Gabreel's Submarine Shop restr 656-3222
2726 Vacant
2728 Vacant
2730 Denim County 656-6085
2734 Carol's Discount World 656-6085
2736 Pan American Coffee Shop
2738 A Velvet Rose Florist 877-2369
2742 Penney J C Inc dept store 656-5121
2750 Boogaart's Markets 656-8180
2752 Long John Silver's Seafood Shoppe 656-5533
2754 Pizza Hut
2758 Revco Discount Drug Center 656-2166
2762 Thumpers Casual Wear 656-8885
2766 First Class Look beauty salon 877-2818
2770 Vacant
2774 Four Star Pub bar
2778 United Telephone Company Of Florida 656-4151
2790 State Hwy Safety & Mtr Vehicles Dept (driver licences div) 656-7460
MAGUIRE RD INTERSECTS
2815 Holiday Inn-Orlando West 656-5050
2825 Alderman Marine Corp 656-2244
2901 A B C Liquors 656-4770
Ocoee 66 Food Store 656-7425
2990 Scotty's Inc bldg sups 656-8888
S S R R CROSSES
BLUFORD AV ENDS
OLD WINTER GARDEN RD ENDS
OCOEE CITY LIMIT

10

W B BILL MC GEE HWY E —FROM END OF VINELAND RD EAST 1 EAST OF E MORGAN ST (ALSO KNOWN AS E STATE HWY 50)

ZIP CODE 32787
15 Amoco Mini Mart 656-9026
19 Pounds Motor Co (stge)
20 Country Boy Motorcycle Accessories 656-8380
30 Auto Village Of Florida used cars 656-4441
40 Nowell Annie L Mrs ◎ 656-2749
Rear Bean Kerlie A Mrs
41 Maryland Fried Chicken 656-4143

DRAFT

Target Street	Cross Street	Source
-	✓	Polk's City Directory

ENTERPRISE ST 1979

MERCURY OUTBOARDS
SALES AND SERVICE
• HURST • HYDRASPORT
PERFORMANCE UNLIMITED
20 W. HWY. 50, WINTER GARDEN, FLORIDA 32787 PHONE 305-656-1130

EASTERLING DR (BH)—Contd

8979★Walton Bruce E ◎ 876-2961
8984 Smith Kenneth A mfrs rep ◎ 876-3667
8985★Howard R B 876-3551
CYPRESS COVE DR BEGINS
8987★Cully Eric 876-2328
8997 No Return
9005★Bramer W Jerry ◎ 876-2887
9021★Mulka Michl T ◎ 876-3743
9030★Craig Robt T ◎ 876-3045
9035★Rourke Ray ◎ 876-9035

8

EDGEWAY DR —FROM E BAY ST NORTHEAST 1 EAST OF MAXEY DR

ZIP CODE 32787
1203 Windom Eddie
1568 Patrick Collins ◎
1572 Henry Grover D ◎ 656-4694
1578 Russell Richd S ◎ 656-5407

14

ENTERPRISE BLVD (OCOEE) FROM H M BOWNESS RD WEST 1 NORTHWEST OF KISSIMMEE ST (LOCATED IN WEST ORANGE INDUSTRIAL PK)

ZIP CODE 32761
300 Main Stream Inc mfg boat windshields 656-1577
301a Foam Age 656-4686
301b Glascrafter Inc boat repr 656-6977
Lowry Of Florida Inc elec contrs 656-6877
317 E J S Corp trucking 656-7299
320 Panning Lumber (Truss Div) 656-8424
321 Pacer Oil Co Of Florida jobbers 656-4331
333 Southern Seating Inc church furn mfrs 656-3505
345 Allen Ronald Trucking Co Inc 656-2665
350 Gateway Transportation Co Inc 656-1617

15

FLEWELLING AV (OCOEE) FROM HILL ST EAST 2 NORTH OF SILVER STAR RD

ZIP CODE 32761
REWIS AV ENDS
SPRING ST ENDS
400 Ocoee City Mtce Barn 656-5559
401 Snow Gene T ◎ 656-4595
HILL ST ENDS
ORANGE AV ENDS
600 Ocoee Little League Baseball Field
700 Ocoee Youth & Recreation Center 656-3103
CARDINAL AV ENDS
JAY AV ENDS
805 Hassell John T ◎ 656-8321
807 Jocoy Robt C ◎ 656-1363
809 Armstrong Pete L ◎ 656-4764
900 Corbin Verlon B Mrs ◎ 656-2729
901 Luttrell James G ◎ 656-5243
902★Rosenbloom Allen ◎ 656-2914
903 Bellamy Henry H ◎ 656-7915
904 Milner Freddy L ◎ 656-1544
905 Brewer John W ◎ 656-3308
906 Graham Lawrence M ◎
907 No Return
909 Boon Wm G ◎ 656-3912
MALCOLM RD BEGINS
1000 No Return
1002 Vacant
1003 Fields Wm D ◎ 656-6423
1004 Fletcher Nancy S Mrs ◎
1005 Rippy Thomas J ◎ 656-6262
1006 Sasser Syble L Mrs ◎ 656-6390
CARMEN DR INTERSECTS
1100 Parker Wm J ◎ 656-6284
1103 Bourdo Harry D ◎ 656-7913
1105 Koelble Robt ◎ 656-6280
RUSSELL DR BEGINS
REBA W BEGINS
1201 Daniels Wayne W ◎ 656-5685
1203 Peoples M Wynona Mrs ◎ 656-3848
1205 Lee Essery ◎ 656-4372
1207 Green Charles C ◎
SUZETTE DR BEGINS
1301 Smith Barry L ◎ 656-6213

DRAFT

Target Street	Cross Street	Source
✓	-	Polk's City Directory

HIGHWAY 50 (W B BILL MCGEE HWY) 1979

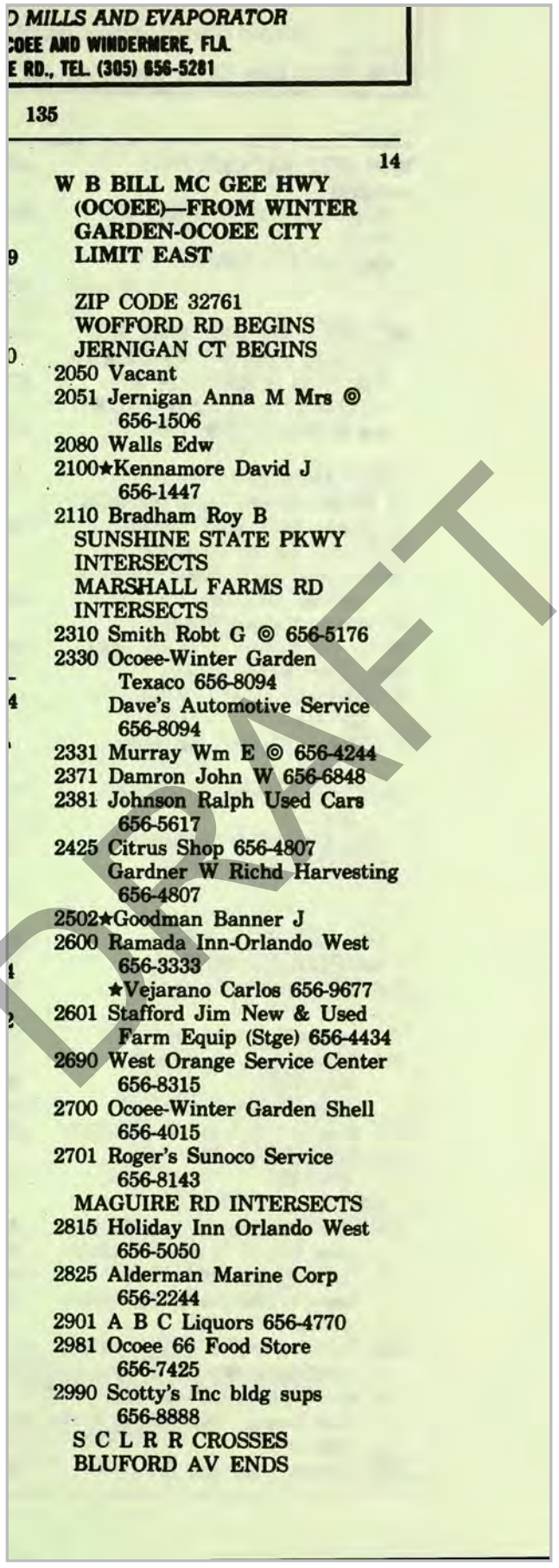

D MILLS AND EVAPORATOR
COEE AND WINDERMERE, FLA.
E RD., TEL. (305) 656-5281

135

14

W B BILL MC GEE HWY
(OCOEE)—FROM WINTER
GARDEN-OCOEE CITY
LIMIT EAST

ZIP CODE 32761
WOFFORD RD BEGINS
JERNIGAN CT BEGINS
2050 Vacant
2051 Jernigan Anna M Mrs ◎
656-1506
2080 Walls Edw
2100★Kennamore David J
656-1447
2110 Bradham Roy B
SUNSHINE STATE PKWY
INTERSECTS
MARSHALL FARMS RD
INTERSECTS
2310 Smith Robt G ◎ 656-5176
2330 Ocoee-Winter Garden
Texaco 656-8094
Dave's Automotive Service
656-8094
2331 Murray Wm E ◎ 656-4244
2371 Damron John W 656-6848
2381 Johnson Ralph Used Cars
656-5617
2425 Citrus Shop 656-4807
Gardner W Richd Harvesting
656-4807
2502★Goodman Banner J
2600 Ramada Inn-Orlando West
656-3333
★Vejarano Carlos 656-9677
2601 Stafford Jim New & Used
Farm Equip (Stge) 656-4434
2690 West Orange Service Center
656-8315
2700 Ocoee-Winter Garden Shell
656-4015
2701 Roger's Sunoco Service
656-8143
MAGUIRE RD INTERSECTS
2815 Holiday Inn Orlando West
656-5050
2825 Alderman Marine Corp
656-2244
2901 A B C Liquors 656-4770
2981 Ocoee 66 Food Store
656-7425
2990 Scotty's Inc bldg sups
656-8888
S C L R R CROSSES
BLUFORD AV ENDS

DRAFT

Target Street	Cross Street	Source
✓	-	Polk's City Directory

HIGHWAY 50 (W B BILL MCGEE HWY) 1979

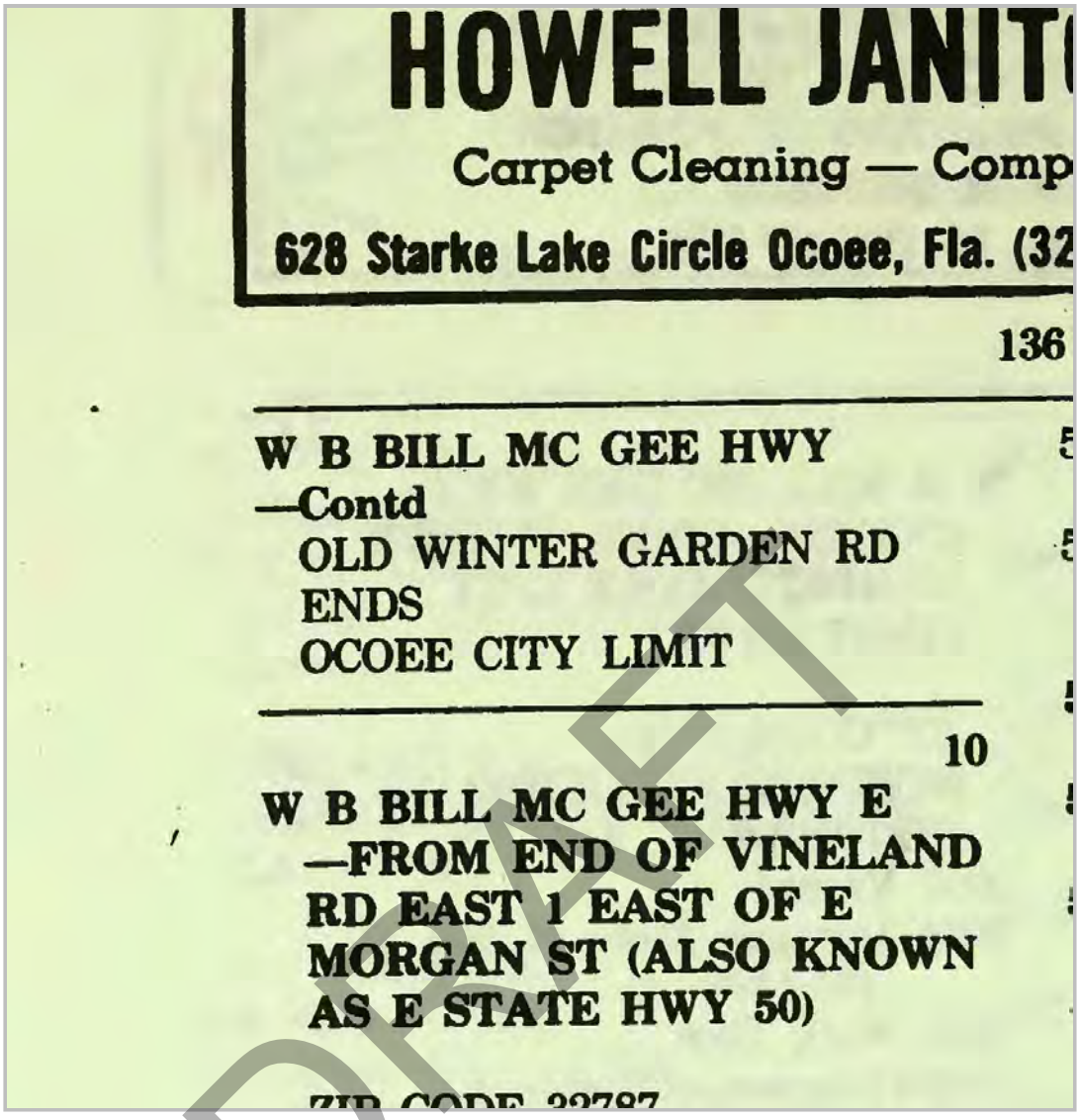

HOWELL JANIT(

Carpet Cleaning — Comp

628 Starke Lake Circle Ocoee, Fla. (32

136

W B BILL MC GEE HWY —Contd
OLD WINTER GARDEN RD ENDS
OCOEE CITY LIMIT

10

W B BILL MC GEE HWY E —FROM END OF VINELAND RD EAST 1 EAST OF E MORGAN ST (ALSO KNOWN AS E STATE HWY 50)

ZIP CODE 32787

DRAFT

Target Street	Cross Street	Source
-	✓	Polk's City Directory

ENTERPRISE ST 1975



Sharron's Garden Coiffures
Beauty Salon
715 S. WOODLAND ST. (32787) TEL. 656-5399

19

EAST BLVD (WINDERMERE) FROM 304 8TH AV SOUTH 2 EAST OF MAIN ST

ZIP CODE 32786
812 Lyon Leila Mrs ◎ 876-2217
814 No Return
9TH AV ENDS

8

EDGEWAY DR —FROM E BAY ST NORTHEAST 1 EAST OF MAXEY DR

ZIP CODE 32787
1568 Patrick Collins ◎
1572 Henry Grover D ◎ 656-4694
1578 Russell Richd S ◎ 656-5668

14

ENTERPRISE BLVD (OCOEE) FROM H M BOWNESS RD WEST 1 NORTHWEST OF KISSIMMEE ST (LOCATED IN WEST ORANGE INDUSTRIAL PK)

ZIP CODE 32761
300 Star-Lite Marble Co mfr cultured marble 656-7904
317 Quality Vaults Inc 656-8781
Power-Ban (Whse) wldrs
Schmidt Ed Hauling
Windward Marketing boat trailers 656-8871
321 Citrus Systems Inc research 656-6858
333 Southern Seating Inc church furn mfrs 656-3505
350 Gateway Transportation Co Inc 656-1617

15

FLEWELLING AV (OCOEE) FROM HILL ST EAST 2 NORTH OF SILVER STAR RD

ZIP CODE 32761
REWIS AV ENDS
SPRING ST ENDS
400 Ocoee City Mtce Barn 656-5559
401 Wismer James P ◎ 656-8469
HILL ST ENDS
ORANGE AV ENDS
600 Ocoee Little League Baseball Field
700 Ocoee Youth & Recreation Center
CARDINAL AV ENDS
JAY AV ENDS
805 Hassell John T ◎ 656-8321
807 Jocoy Robt C ◎ 656-1363
809 Armstrong Pete L ◎ 656-4764
900 Veverka Albert ◎
901 Luttrell James G ◎ 656-5243
902 Peavey Patricia A Mrs 656-6683
903 Bellamy Henry H ◎
904 Milner Freddy L ◎ 656-1544
905 Cobb Nadine E Mrs ◎ 656-3308
906 Graham Lawrence M ◎ 656-7993
907 Cross John W Jr ◎ 656-2681
909 Boon Wm G ◎ 656-3912
MALCOLM RD BEGINS
1000 Johnson Charles T
1002 Hughes Howard ◎ 656-5216
1003 Fields Wm D ◎ 656-6423
1004 Fletcher Mark E ◎ 656-7585
1005 Rippy Thomas J ◎ 656-6262
1006 Sasser Syble L Mrs ◎ 656-6390
CARMEN DR INTERSECTS
1100 Parker Wm J ◎ 656-6284
1103 Bourdo Harry D ◎ 656-7913
1105 Koelble Robt ◎ 656-6280
RUSSELL DR BEGINS
REBA W BEGINS

WINDERMERE OFFICE
527 Main Street, Post Office Box 668
Windermere, Florida 32786 Telephone (305) 876-2200

FEDERAL HOME LOAN BANK SYSTEM MEMBER INSURED

winter park federal savings & loan association

BUICK ORANGE BUICK COMPANY
"Serving Central Florida For Over 42 Years"
3883 W. Colonial Dr., Orlando, Fla. (32805) Tel. 295-8100
OPEL

DRAFT

Target Street	Cross Street	Source
✓	-	Polk's City Directory

HIGHWAY 50 1975

ZIP CODE 32760
125 Lummus Robt A Jr ◎
656-3571

14

STATE HWY 50 (OCOEE)—A CONTINUATION OF STATE HWY 50 FROM WINTER GARDEN CITY LIMIT EAST

ZIP CODE 32761
WOFFORD RD BEGINS
JERNIGAN CT BEGINS
2050 ★ Rachel Geo D
2051 Jernigan Anna M Mrs ◎
656-1506
2071 ★ Jernigan Jack G 656-8729
2080 Kennedy Jimmy C 656-5482
2100 Vacant
2101 Jerrigan Lawrence T Jr
2110 ★ Brewer Thos E
SUNSHINE STATE PKWY
INTERSECTS
MARSHALL FARMS RD
INTERSECTS
2310 ★ Smith Geneva Mrs
2330 Stoney Hulon Texaco
656-6352
2331 Murray Wm E ◎ 656-4244
2371 Vacant
2381 Johnson Ralph Used Cars
used cars 656-5617
2425 M & R Produce 656-4261
2451 Palmer Mobile Home Sales
656-7957
2501 Mahon Fruit
2502 Vacant
2600 Ramada Inn (WEST)
656-3333
★ Oehling Robt L
2700 Ocoee-Winter Garden Shell
656-4015

RANGE
K COMPANY
Florida For Over 42 Years"
ando, Fla. (32805) Tel. 295-8100
OPEL

DRAFT

Target Street	Cross Street	Source
✓	-	Polk's City Directory

HIGHWAY 50 1975

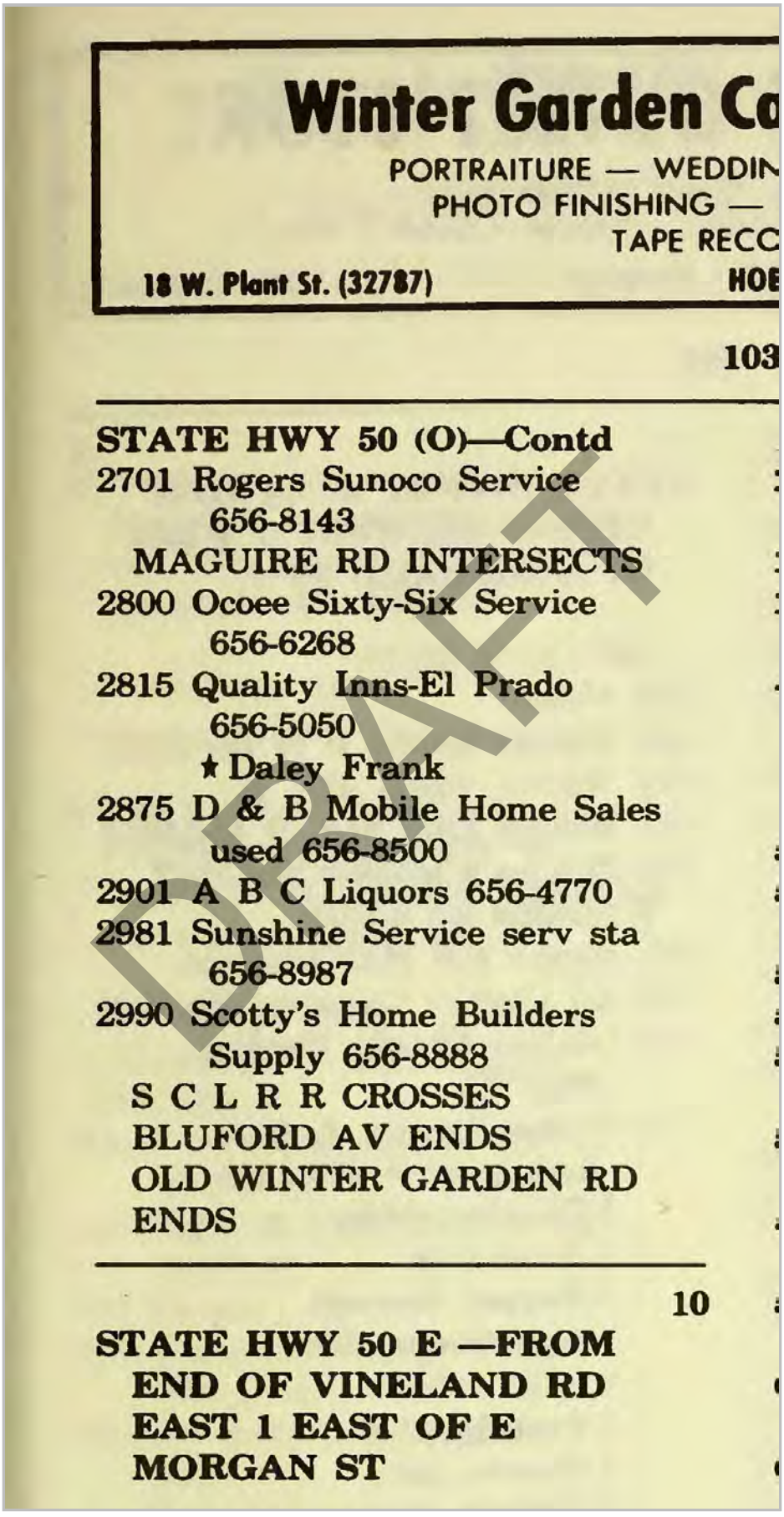

Winter Garden Co

PORTRAITURE — WEDDIN
PHOTO FINISHING —
TAPE RECC

18 W. Plant St. (32787) HOE

103

STATE HWY 50 (O)—Contd

2701 Rogers Sunoco Service
656-8143

MAGUIRE RD INTERSECTS

2800 Ocoee Sixty-Six Service
656-6268

2815 Quality Inns-El Prado
656-5050
★ Daley Frank

2875 D & B Mobile Home Sales
used 656-8500

2901 A B C Liquors 656-4770

2981 Sunshine Service serv sta
656-8987

2990 Scotty's Home Builders
Supply 656-8888

S C L R R CROSSES

BLUFORD AV ENDS

OLD WINTER GARDEN RD
ENDS

10

STATE HWY 50 E —FROM
END OF VINELAND RD
EAST 1 EAST OF E
MORGAN ST

DRAFT

Target Street	Cross Street	Source
✓	-	Polk's City Directory

HIGHWAY 50 1970

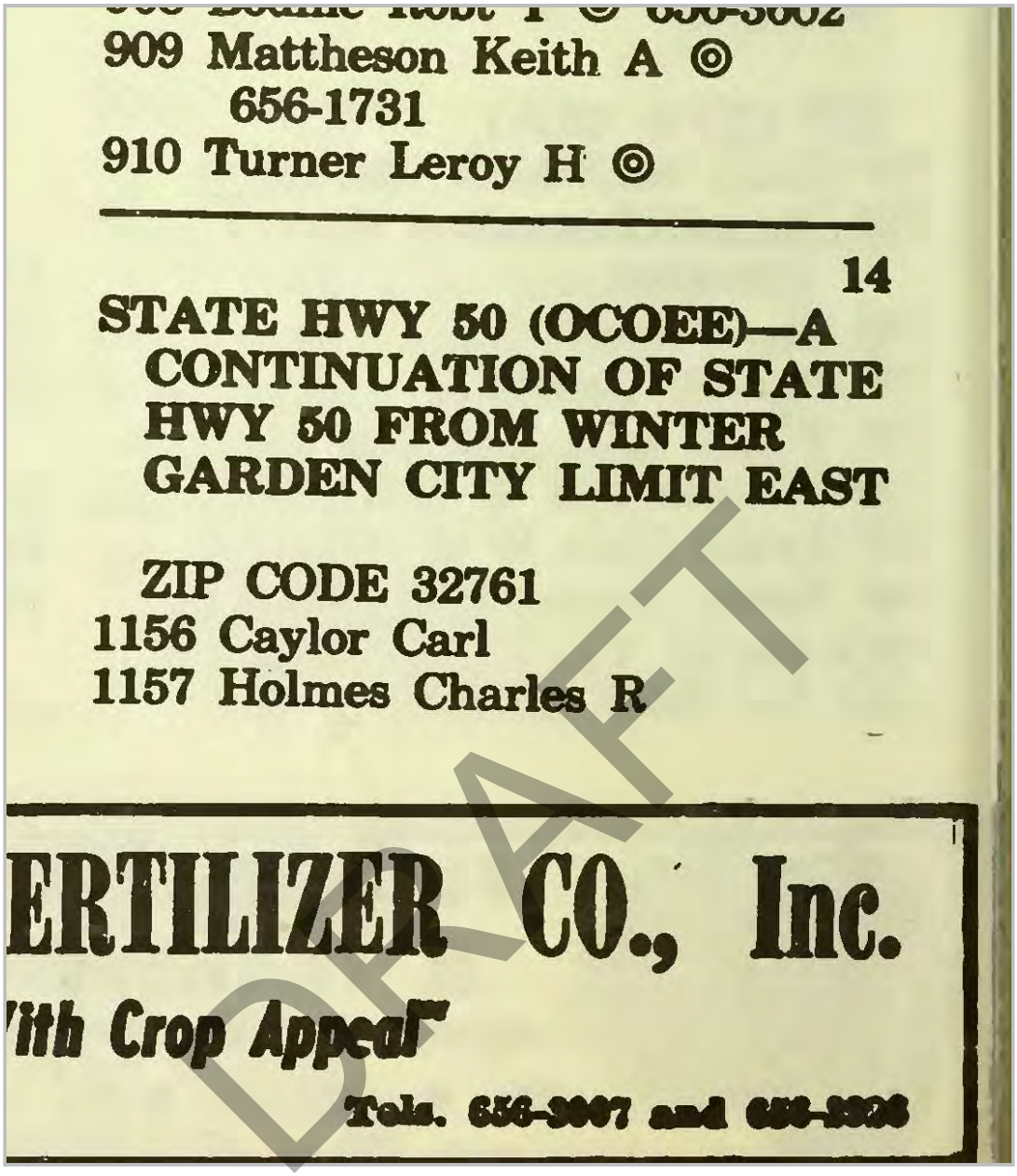

909 Mattheson Keith A ◎
656-1731
910 Turner Leroy H ◎

14

STATE HWY 50 (OCOEE)—A CONTINUATION OF STATE HWY 50 FROM WINTER GARDEN CITY LIMIT EAST

ZIP CODE 32761
1156 Caylor Carl
1157 Holmes Charles R

ERTILIZER CO., Inc.
With Crop Appeal
Tels. 656-3007 and

DRAFT

Target Street	Cross Street	Source
✓	-	Polk's City Directory

HIGHWAY 50 1970

HAZEL GRIFFITH REALTY
REGISTERED REAL ESTATE BROKER
449 S. Binford Ave., P. O. Box 692, Ocoee, Fla., Tel. 654-3120

STATE HWY 50 (O)—Contd
1166 Edgar James R
1167 Wood Kay Mrs
1173 Peel Wm C
1177 Baxley Ralph 656-5284
1183 Wacker Patricia Mrs
1187 Pierson Ernestine Mrs 656-5541
1193 Vacant
1196 Hamby Hughey
1204 Brown Dick
1214 Owens Wm G 656-5461
1224 Gaylor David E
1225 Claypool Carl E 656-5583
WOFFORD RD ENDS
2050 Vacant
2051 Jernigan Lawrence T ◎ 656-1506
2071 Goer Florence M Mrs ◎ 656-1930
Howell Wanda Mrs nurse
2080 Jernigan Jack G
2100 Grimes Johnnie Q
2101 Vacant
2110 Jernigan Lawrence T
SUNSHINE STATE PKWY INTERSECTS
MARSHALL FARMS RD INTERSECTS
2310 X-Tra Fine Citrus Packers Inc
2330 Mac's Texaco Service 656-9638
2331 Murray Wm E ◎ 656-4244
2371 Streeter Wm J ◎
2381 Reaves & Stansell Motors used cars 656-4057
2401 Rhodes Red Service Station 656-2460
Rear Rhodes Charles Jr
2425 Vacant
2501 D & E Fruit 656-1549
2502 Hasty Bryant M ◎ 656-3364
2600 Ramada Inn (WEST) 656-3333
2700 Steve & Harry's Shell Service 656-9038
MAGUIRE RD INTERSECTS
2800 Vacant
2890 Leggett Larry L ◎ 656-3932
2892 Roberts John B ◎
2901 A B C Liquors 656-4770
2940 Hudson Malba
2981 Gene's Atlantic Service Station 656-1226
2990 A & H Produce 656-4261
S C L R R CROSSES
BLUFOARD AV ENDS
OLD WINTER GARDEN RD ENDS
OCOEE CITY LIMITS

10

STATE HWY 50 E —FROM END OF VINELAND RD EAST, 1 EAST OF E MORGAN ST

ZIP CODE 32787
10 Norris B P Service 656-3956
15 Vacant
19 Pounds Motor Co stge
30 Winter Garden Motel
Rear Lee Lucille Mrs
40 Nowell Luther T ◎ 656-2749
Rear Vacant
41 Maryland Fried Chicken restr 656-4143
131 Winter Garden Inn motel 656-4545
141 Lloyd's Standard Service 656-5606
DANIELS RD BEGINS

12

DILLARD ST ENDS
DANIELS RD BEGINS
151 Young's Gulf Service 656-1118
U-Haul Co Dealer trailer rentals 656-1118
220 Kayo Oil Co gas sta 656-9960
Daniels Geo J fruit broker 656-2222
Morrow P Frank
Tinker R G ◎
230 Ranch House The 656-1421
350 Winter Garden Ornamental Nursery Inc whol 656-1432
5TH ST BEGINS
400 Keene R D Trust citrus growers 656-2291

CHEVROLET
1281 State Hwy. 50, Winter Garden, Fla.—Tel. 656-3323 P. O. Box 129 Orlando, Fla.—Tel. 423-1647
CARS AND TRUCKS — SALES AND SERVICE

First State Bank
OF WINTER GARDEN
Member Federal Deposit Insurance Corporation
950 S. Dillard St., P. O. Box 1197 (32787)
Tel. 656-4646
A FULL SERVICE BANK

DRAFT

APPENDIX E: EDR Certified Sanborn Map Report

DRAFT

FTE From SR 408 To SR 50

FTE From SR 408 To SR 50

Winter Garden, FL 34787

Inquiry Number: 6697469.5

October 11, 2021

DRAFT

Certified Sanborn® Map Report

6 Armstrong Road, 4th floor
Shelton, CT 06484
Toll Free: 800.352.0050
www.edrnet.com

Certified Sanborn® Map Report

10/11/21

Site Name:

FTE From SR 408 To SR 50
FTE From SR 408 To SR 50
Winter Garden, FL 34787
EDR Inquiry # 6697469.5

Client Name:

Geotechnical & Env. Cons., Inc
919 Lake Baldwin Lane
Orlando, FL 32814-0000
Contact: Lisa Messing

The Sanborn Library has been searched by EDR and maps covering the target property location as provided by Geotechnical & Env. Cons., Inc were identified for the years listed below. The Sanborn Library is the largest, most complete collection of fire insurance maps. The collection includes maps from Sanborn, Bromley, Perris & Browne, Hopkins, Barlow, and others. Only Environmental Data Resources Inc. (EDR) is authorized to grant rights for commercial reproduction of maps by the Sanborn Library LLC, the copyright holder for the collection. Results can be authenticated by visiting www.edrnet.com/sanborn.

The Sanborn Library is continually enhanced with newly identified map archives. This report accesses all maps in the collection as of the day this report was generated.

Certified Sanborn Results:

Certification # 9769-47EA-95F5

PO # 4471E

Project 4471E

UNMAPPED PROPERTY

This report certifies that the complete holdings of the Sanborn Library, LLC collection have been searched based on client supplied target property information, and fire insurance maps covering the target property were not found.

Sanborn® Library search results

Certification #: 9769-47EA-95F5

The Sanborn Library includes more than 1.2 million fire insurance maps from Sanborn, Bromley, Perris & Browne, Hopkins, Barlow and others which track historical property usage in approximately 12,000 American cities and towns. Collections searched:

- ☑ Library of Congress
- ☑ University Publications of America
- ☑ EDR Private Collection

The Sanborn Library LLC Since 1866™

DRAFT

Limited Permission To Make Copies

Geotechnical & Env. Cons., Inc (the client) is permitted to make up to FIVE photocopies of this Sanborn Map transmittal and each fire insurance map accompanying this report solely for the limited use of its customer. No one other than the client is authorized to make copies. Upon request made directly to an EDR Account Executive, the client may be permitted to make a limited number of additional photocopies. This permission is conditioned upon compliance by the client, its customer and their agents with EDR's copyright policy; a copy of which is available upon request.

Disclaimer - Copyright and Trademark Notice

This Report contains certain information obtained from a variety of public and other sources reasonably available to Environmental Data Resources, Inc. It cannot be concluded from this Report that coverage information for the target and surrounding properties does not exist from other sources. NO WARRANTY EXPRESSED OR IMPLIED, IS MADE WHATSOEVER IN CONNECTION WITH THIS REPORT. ENVIRONMENTAL DATA RESOURCES, INC. SPECIFICALLY DISCLAIMS THE MAKING OF ANY SUCH WARRANTIES, INCLUDING WITHOUT LIMITATION, MERCHANTABILITY OR FITNESS FOR A PARTICULAR USE OR PURPOSE. ALL RISK IS ASSUMED BY THE USER. IN NO EVENT SHALL ENVIRONMENTAL DATA RESOURCES, INC. BE LIABLE TO ANYONE, WHETHER ARISING OUT OF ERRORS OR OMISSIONS, NEGLIGENCE, ACCIDENT OR ANY OTHER CAUSE, FOR ANY LOSS OF DAMAGE, INCLUDING, WITHOUT LIMITATION, SPECIAL, INCIDENTAL, CONSEQUENTIAL, OR EXEMPLARY DAMAGES. ANY LIABILITY ON THE PART OF ENVIRONMENTAL DATA RESOURCES, INC. IS STRICTLY LIMITED TO A REFUND OF THE AMOUNT PAID FOR THIS REPORT. Purchaser accepts this Report "AS IS". Any analyses, estimates, ratings, environmental risk levels or risk codes provided in this Report are provided for illustrative purposes only, and are not intended to provide, nor should they be interpreted as providing any facts regarding, or prediction or forecast of, any environmental risk for any property. Only a Phase I Environmental Site Assessment performed by an environmental professional can provide information regarding the environmental risk for any property. Additionally, the information provided in this Report is not to be construed as legal advice.

Copyright 2021 by Environmental Data Resources, Inc. All rights reserved. Reproduction in any media or format, in whole or in part, of any report or map of Environmental Data Resources, Inc., or its affiliates, is prohibited without prior written permission.

EDR and its logos (including Sanborn and Sanborn Map) are trademarks of Environmental Data Resources, Inc. or its affiliates. All other trademarks used herein are the property of their respective owners.

APPENDIX F: EDR Radius Map Report

DRAFT

FTE From SR 408 To SR 50
FTE From SR 408 To SR 50
Winter Garden, FL 34787

Inquiry Number: 6697469.7s
October 11, 2021

DRAFT

EDR Area / Corridor Report

6 Armstrong Road, 4th floor
Shelton, CT 06484
Toll Free: 800.352.0050
www.edrnet.com

TABLE OF CONTENTS

SECTION	PAGE
Executive Summary	ES1
Mapped Sites Summary	2
Key Map	6
Map Findings Summary	7
Focus Maps	11
Map Findings	66
Orphan Summary	OR-1
Government Records Searched/Data Currency Tracking	GR-1

DRAFT

Thank you for your business.
Please contact EDR at 1-800-352-0050
with any questions or comments.

Disclaimer - Copyright and Trademark Notice

This Report contains certain information obtained from a variety of public and other sources reasonably available to Environmental Data Resources, Inc. It cannot be concluded from this Report that coverage information for the target and surrounding properties does not exist from other sources. **NO WARRANTY EXPRESSED OR IMPLIED, IS MADE WHATSOEVER IN CONNECTION WITH THIS REPORT. ENVIRONMENTAL DATA RESOURCES, INC. SPECIFICALLY DISCLAIMS THE MAKING OF ANY SUCH WARRANTIES, INCLUDING WITHOUT LIMITATION, MERCHANTABILITY OR FITNESS FOR A PARTICULAR USE OR PURPOSE. ALL RISK IS ASSUMED BY THE USER. IN NO EVENT SHALL ENVIRONMENTAL DATA RESOURCES, INC. BE LIABLE TO ANYONE, WHETHER ARISING OUT OF ERRORS OR OMISSIONS, NEGLIGENCE, ACCIDENT OR ANY OTHER CAUSE, FOR ANY LOSS OF DAMAGE, INCLUDING, WITHOUT LIMITATION, SPECIAL, INCIDENTAL, CONSEQUENTIAL, OR EXEMPLARY DAMAGES. ANY LIABILITY ON THE PART OF ENVIRONMENTAL DATA RESOURCES, INC. IS STRICTLY LIMITED TO A REFUND OF THE AMOUNT PAID FOR THIS REPORT.** Purchaser accepts this Report "AS IS". Any analyses, estimates, ratings, environmental risk levels or risk codes provided in this Report are provided for illustrative purposes only, and are not intended to provide, nor should they be interpreted as providing any facts regarding, or prediction or forecast of, any environmental risk for any property. Only a Phase I Environmental Site Assessment performed by an environmental professional can provide information regarding the environmental risk for any property. Additionally, the information provided in this Report is not to be construed as legal advice.

Copyright 2020 by Environmental Data Resources, Inc. All rights reserved. Reproduction in any media or format, in whole or in part, of any report or map of Environmental Data Resources, Inc., or its affiliates, is prohibited without prior written permission.

EDR and its logos (including Sanborn and Sanborn Map) are trademarks of Environmental Data Resources, Inc. or its affiliates. All other trademarks used herein are the property of their respective owners.

EXECUTIVE SUMMARY

A search of available environmental records was conducted by Environmental Data Resources, Inc (EDR). The report was designed to assist parties seeking to meet the search requirements of EPA's Standards and Practices for All Appropriate Inquiries (40 CFR Part 312), the ASTM Standard Practice for Environmental Site Assessments (E 1527-13), the ASTM Standard Practice for Environmental Site Assessments for Forestland or Rural Property (E 2247-16), the ASTM Standard Practice for Limited Environmental Due Diligence: Transaction Screen Process (E 1528-14) or custom requirements developed for the evaluation of environmental risk associated with a parcel of real estate.

SUBJECT PROPERTY INFORMATION

ADDRESS

FTE FROM SR 408 TO SR 50
WINTER GARDEN, FL 34787

TARGET PROPERTY SEARCH RESULTS

The Target Property was identified in the following databases.

Page Numbers and Map Identifcations refer to the EDR Area/Corridor Report where detailed data on individual sites can be reviewed.

Sites listed in ***bold italics*** are in multiple databases.

STANDARD ENVIRONMENTAL RECORDS

Federal RCRA generators list

RCRA-SQG: RCRA - Small Quantity Generators

A review of the RCRA-SQG list, as provided by EDR, and dated 03/22/2021 has revealed that there are 2 RCRA-SQG sites within the requested target property.

Site	Address	Map ID / Focus Map(s)	Page
ORLANDO GUN CLUB WES EPA ID:: FLR000228684	11814 W COLONIAL DR	B7 / 8	71
ABC BUS COMPANIES IN EPA ID:: FLD062440870	***17469 W COLONIAL DR***	***F19 / 13***	***85***

State and tribal leaking storage tank lists

FL LUST: Petroleum Contamination Detail Report

A review of the FL LUST list, as provided by EDR, and dated 04/27/2021 has revealed that there are 4 FL LUST sites within the requested target property.

Site	Address	Map ID / Focus Map(s)	Page
FORMER STATEWIDE STA Discharge Cleanup Status: RA - RA ONGOING	***11460 W COLONIAL DR***	***A3 / 8***	***66***

DRAFT

Facility Status: CLOSED
Facility-Site Id: 9808121

YELLOW FREIGHT DIESE ***FLORIDA TURNPIKE M/M*** ***28 / 15*** ***144***
Discharge Cleanup Status: NREQ - CLEANUP NOT REQUIRED
Facility Status: CLOSED
Facility-Site Id: 9803174

FLORIDA'S TURNPIKE M ***MILE POST 269 FL TUR*** ***30 / 17*** ***147***
Discharge Cleanup Status: NREQ - CLEANUP NOT REQUIRED
Facility Status: CLOSED
Facility-Site Id: 9805626

ETHEL ROUSE ***APOPKA-VINELAND RD &*** ***31 / 24*** ***150***
Discharge Cleanup Status: NFA - NFA COMPLETE
Facility Status: CLOSED
Facility-Site Id: 9200124

State and tribal registered storage tank lists

FL UST: Storage Tank Facility Information

A review of the FL UST list, as provided by EDR, has revealed that there are 3 FL UST sites within the requested target property.

Site	Address	Map ID / Focus Map(s)	Page
CIRCLE K #2722116	***17503 W SR 50***	***F23 / 13***	***134***
Database: UST, Date of Government Version: 04/28/2021 Tank Status: U Facility-Site Id: 9800096 Facility Status: OPEN			
MCKINNON CORP	SPLIN RD 3/4 MI W OF	29 / 14	146
Database: UST, Date of Government Version: 04/28/2021 Tank Status: B Facility-Site Id: 8622611 Facility Status: CLOSED			
ETHEL ROUSE	***APOPKA-VINELAND RD &***	***31 / 24***	***150***
Database: UST, Date of Government Version: 04/28/2021 Tank Status: B Facility-Site Id: 9200124 Facility Status: CLOSED			

FL AST: Storage Tank Facility Information

A review of the FL AST list, as provided by EDR, has revealed that there is 1 FL AST site within the requested target property.

Site	Address	Map ID / Focus Map(s)	Page
ABC BUS CO	17469 W COLONIAL DR	F22 / 13	134
Database: AST, Date of Government Version: 04/28/2021 Facility-Site Id: 9814266 Facility Status: CLOSED			

DRAFT

Facility Status: CLOSED

FL TANKS: Storage Tank Facility List

A review of the FL TANKS list, as provided by EDR, and dated 04/28/2021 has revealed that there are 3 FL TANKS sites within the requested target property.

Site	Address	Map ID / Focus Map(s)	Page
FORMER STATEWIDE STA Facility Status: CLOSED Facility ID: 9808121	***11460 W COLONIAL DR***	***A3 / 8***	***66***
YELLOW FREIGHT DIESE Facility Status: CLOSED Facility ID: 9803174	***FLORIDA TURNPIKE M/M***	***28 / 15***	***144***
FLORIDA'S TURNPIKE M Facility Status: CLOSED Facility ID: 9805626	***MILE POST 269 FL TUR***	***30 / 17***	***147***

State and tribal Brownfields sites

FL BROWNFIELDS: Brownfields Sites Database

A review of the FL BROWNFIELDS list, as provided by EDR, has revealed that there is 1 FL BROWNFIELDS site within the requested target property.

Site	Address	Map ID / Focus Map(s)	Page
OCOEE DOWNTOWN BROWN Database: BROWNFIELDS AREAS, Date of Government Version: 05/28/2021		Region / 2,8,9	65

ADDITIONAL ENVIRONMENTAL RECORDS

Records of Emergency Release Reports

FL SPILLS: Oil and Hazardous Materials Incidents

A review of the FL SPILLS list, as provided by EDR, and dated 06/29/2021 has revealed that there is 1 FL SPILLS site within the requested target property.

Site	Address	Map ID / Focus Map(s)	Page
Not reported OHMIT Incident Number: 57352 Incident Status: Closed	11790 W COLONIAL	B9 / 8	76

DRAFT

Other Ascertainable Records

US AIRS: Aerometric Information Retrieval System Facility Subsystem

A review of the US AIRS list, as provided by EDR, has revealed that there is 1 US AIRS site within the requested target property.

Site	Address	Map ID / Focus Map(s)	Page
ABC BUS COMPANIES IN	***17469 W COLONIAL DR***	***F19 / 13***	***85***
Database: US AIRS MINOR, Date of Government Version: 10/12/2016 EPA plant ID:: 110039607878			

FINDS: Facility Index System/Facility Registry System

A review of the FINDS list, as provided by EDR, and dated 05/05/2021 has revealed that there are 12 FINDS sites within the requested target property.

Site	Address	Map ID / Focus Map(s)	Page
MOBIL OIL CORP SS #3 Registry ID:: 110035468473	***MILE MARKER 263 FLOR***	***1 / 8***	***65***
FORMER CHEVRON STATE Registry ID:: 110066935507	***11460 W COLONIAL DR***	***A4 / 8***	***70***
SHOPPES OF WEST OAKS Registry ID:: 110037465016	***SEC OF SR 50 & WOODL***	***5 / 8***	***70***
ORLANDO GUN CLUB WES Registry ID:: 110070431473	***11814 W COLONIAL DR***	***B8 / 8***	***75***
WEST 50 COMMERCIAL S Registry ID:: 110032758816	***11890 W COLONIAL DR***	***B10 / 8***	***76***
PARK PLACE AT MAGUIR Registry ID:: 110062674217	***1650 MAGUIRE RD***	***E15 / 17***	***80***
ABC BUS COMPANIES IN Registry ID:: 110006494365	***17469 W COLONIAL DR***	***F19 / 13***	***85***
SR-91 FLORIDA TURNPI Registry ID:: 110032811660	***FLORIDA TURNPIKE SR-***	***24 / 17***	***142***
LAKESIDE VILLAGE Registry ID:: 110033014976	***7798 VINELAND RD***	***25 / 15***	***143***
DANIELS RD Registry ID:: 110035613379	S OF BEARD RD TO W C	26 / 15	143
SR-91 Registry ID:: 110033166062	***TURNPIKE***	***27 / 14***	***143***
TURKEY LAKE SERVICE Registry ID:: 110043168540	***UNKNOWN***	***32 / 24***	***153***

DRAFT

EXECUTIVE SUMMARY

ECHO: Enforcement & Compliance History Information

A review of the ECHO list, as provided by EDR, and dated 06/26/2021 has revealed that there are 12 ECHO sites within the requested target property.

Site	Address	Map ID / Focus Map(s)	Page
MOBIL OIL CORP SS #3 Registry ID: 110035468473	***MILE MARKER 263 FLOR***	***1 / 8***	***65***
FORMER CHEVRON STATE Registry ID: 110066935507	***11460 W COLONIAL DR***	***A4 / 8***	***70***
SHOPPES OF WEST OAKS Registry ID: 110037465016	***SEC OF SR 50 & WOODL***	***5 / 8***	***70***
ORLANDO GUN CLUB WES Registry ID: 110070431473	***11814 W COLONIAL DR***	***B8 / 8***	***75***
WEST 50 COMMERCIAL S Registry ID: 110032758816	***11890 W COLONIAL DR***	***B10 / 8***	***76***
SW RESUSE PHASE 2 - Registry ID: 110064427017	UNKNOWN	C14 / 16	79
PARK PLACE AT MAGUIR Registry ID: 110062674217	***1650 MAGUIRE RD***	***E15 / 17***	***80***
ABC BUS COMPANIES IN Registry ID: 110006494365	***17469 W COLONIAL DR***	***F19 / 13***	***85***
SR-91 FLORIDA TURNPI Registry ID: 110032811660	***FLORIDA TURNPIKE SR-***	***24 / 17***	***142***
LAKESIDE VILLAGE Registry ID: 110033014976	***7798 VINELAND RD***	***25 / 15***	***143***
SR-91 Registry ID: 110033166062	***TURNPIKE***	***27 / 14***	***143***
TURKEY LAKE SERVICE Registry ID: 110043168540	***UNKNOWN***	***32 / 24***	***153***

FL AIRS: Permitted Facilities Listing

A review of the FL AIRS list, as provided by EDR, and dated 01/26/2021 has revealed that there is 1 FL AIRS site within the requested target property.

Site	Address	Map ID / Focus Map(s)	Page
ABC COMPANIES Facility Status: A Facility Id: 951252	***17469 W COLONIAL DR***	***F20 / 13***	***126***

FL DEDB: Ethylene Dibromide Database Results

A review of the FL DEDB list, as provided by EDR, and dated 06/22/2021 has revealed that there is 1 FL DEDB site within the requested target property.

Site	Address	Map ID / Focus Map(s)	Page
Not reported	16818 STATE ROAD 50	D13 / 13	78

DRAFT

Well Id: 350030601
Status: RECHECK 10/28/2016

FL DWM CONTAM: DWM CONTAMINATED SITES

A review of the FL DWM CONTAM list, as provided by EDR, and dated 11/13/2020 has revealed that there is 1 FL DWM CONTAM site within the requested target property.

Site	Address	Map ID / Focus Map(s)	Page
FORMER STATEWIDE STA	***11460 W COLONIAL DR***	***A3 / 8***	***66***
Program Site Id: 9808121			

FL Financial Assurance: Financial Assurance Information Listing

A review of the FL Financial Assurance list, as provided by EDR, has revealed that there are 2 FL Financial Assurance sites within the requested target property.

Site	Address	Map ID / Focus Map(s)	Page
ABC COMPANIES	***17469 W COLONIAL DR***	***F20 / 13***	***126***
Database: Financial Assurance 3, Date of Government Version: 04/26/2021 Facility Status: CLOSED Facility ID: 9814266			
CIRCLE K #2722116	***17503 W SR 50***	***F23 / 13***	***134***
Database: Financial Assurance 3, Date of Government Version: 04/26/2021 Facility Status: OPEN Facility ID: 9800096			

FL HW GEN: Hazardous Waste Generators

A review of the FL HW GEN list, as provided by EDR, and dated 08/06/2021 has revealed that there are 2 FL HW GEN sites within the requested target property.

Site	Address	Map ID / Focus Map(s)	Page
ORLANDO GUN CLUB WES	11814 W COLONIAL DR	B6 / 8	71
ABC COMPANIES	***17469 W COLONIAL DR***	***F20 / 13***	***126***

FL TIER 2: Tier 2 Facility Listing

A review of the FL TIER 2 list, as provided by EDR, and dated 12/31/2020 has revealed that there are 2 FL TIER 2 sites within the requested target property.

Site	Address	Map ID / Focus Map(s)	Page
TURKEY LAKE SHELL Facility Id: 5862354 Facility Id: 5400302 Facility Id: 6828174 Facility Id: 6632455	MILE MARKER 263 FLOR	17 / 16	81
ABC-COMPANIES	17469 WEST COLONIAL	F21 / 13	129

DRAFT

Facility Id: 6680510
Facility Id: 5829029
Facility Id: 6357735
Facility Id: 6789001
Facility Id: 6095561

FL NPDES: Wastewater Facility Regulation Database

A review of the FL NPDES list, as provided by EDR, and dated 03/31/2021 has revealed that there are 5 FL NPDES sites within the requested target property.

Site	Address	Map ID / Focus Map(s)	Page
RESURFACING FLORIDA Status: A Facility ID: FLR10ST00		11 / 5	77
SW RESUSE PHASE 2 - Status: A Facility ID: FLR10PB50		C12 / 16	78
PARK PLACE AT MAGUIR Status: A Facility ID: FLR10ON90	1650 MAGUIRE RD	E16 / 17	80
SR 429 PAVEMENT REPA Status: A Facility ID: FLR10TW06		18 / 16	84
TURKEY LAKE PLAZA TR Status: A Facility ID: FLR10TQ20 Facility ID: FLR20DF54	263 FL TURNPIKE	33 / 24	154

EDR RECOVERED GOVERNMENT ARCHIVES

Exclusive Recovered Govt. Archives

FL RGA LUST: Recovered Government Archive Leaking Underground Storage Tank

A review of the FL RGA LUST list, as provided by EDR, has revealed that there is 1 FL RGA LUST site within the requested target property.

Site	Address	Map ID / Focus Map(s)	Page
FORMER STATEWIDE STA Facility ID: 9808121	11460 W COLONIAL DR	A2 / 8	66

SURROUNDING SITES: SEARCH RESULTS

Surrounding sites were identified in the following databases.

DRAFT

EXECUTIVE SUMMARY

Page Numbers and Map Identifcations refer to the EDR Area/Corridor Report where detailed data on individual sites can be reviewed.

Sites listed in ***bold italics*** are in multiple databases.

Unmappable (orphan) sites are not considered in the foregoing analysis.

STANDARD ENVIRONMENTAL RECORDS

Federal RCRA generators list

RCRA-SQG: RCRA - Small Quantity Generators

A review of the RCRA-SQG list, as provided by EDR, and dated 03/22/2021 has revealed that there are 4 RCRA-SQG sites within approximately 0.25 miles of the requested target property.

Site	Address	Direction / Distance	Map ID / Focus Map(s)	Page
FRANKS DETAIL EPA ID:: FLR000215947	11801 W COLONIAL DR	N 0 - 1/8 (0.016 mi.)	B39 / 8	174
FRANK'S DETAIL INC EPA ID:: FLD982128019	***620 STORY RD***	***E 0 - 1/8 (0.084 mi.)***	***J59 / 8***	***283***
FRANKS DETAIL EPA ID:: FLR000216135	620 STORY ROAD	E 0 - 1/8 (0.084 mi.)	J60 / 8	292
OCOEE BODY WORKS EPA ID:: FLD982143943	***411 ENTERPRISE ST***	***ESE 1/8 - 1/4 (0.170 mi.)***	***O100 / 8***	***408***

RCRA-VSQG: RCRA - Very Small Quantity Generators (Formerly Conditionally Exempt Small Quantity Generators)

A review of the RCRA-VSQG list, as provided by EDR, and dated 03/22/2021 has revealed that there are 14 RCRA-VSQG sites within approximately 0.25 miles of the requested target property.

Site	Address	Direction / Distance	Map ID / Focus Map(s)	Page
RALPH JOHNSON 24 HOU EPA ID:: FLR000097451	11409 W COLONIAL DR	N 0 - 1/8 (0.062 mi.)	50 / 8	254
CENTRAL FLORIDA AUTO EPA ID:: FLR000175463	451 L F ROPER PKWY	ESE 0 - 1/8 (0.084 mi.)	57 / 8	278
RECONDITIONING CENTE EPA ID:: FLD984229757	***1100 MARSHALL FARMS***	***N 0 - 1/8 (0.106 mi.)***	***69 / 8***	***326***
WESTBROOKE ELEMENTAR EPA ID:: FLR000159566	500 TOMYN BLVD	SW 0 - 1/8 (0.110 mi.)	70 / 17	330
RACHELS COLLISION CE EPA ID:: FLR000117515	917A W OAKLAND AVE	SSW 0 - 1/8 (0.117 mi.)	73 / 5	337
CIRCLE K #7490 EPA ID:: FLD984250753	***1240 US HWY 545***	***NNE 0 - 1/8 (0.119 mi.)***	***K76 / 6***	***344***
CHASE AUTOMOTIVE LLC	651 L F ROPER PKWY	E 1/8 - 1/4 (0.132 mi.)	85 / 8	365
TONY'S AUTO BODY EPA ID:: FLTMP9002127	701 L.F. ROPER PKWY	E 1/8 - 1/4 (0.156 mi.)	94 / 8	387
AT & T CORPORATION	1717 S APOPKA VINELA	SW 1/8 - 1/4 (0.162 mi.)	P97 / 24	400

DRAFT

EPA ID:: FLT990061996				
JAMES PLACE	***405 ENTERPRISE ST ST***	***ESE 1/8 - 1/4 (0.175 mi.)***	***S108 / 8***	***431***
EPA ID:: FLD982142267				
MCI SALES & SERVICE	***1155 ELBOC WAY***	***NNW 1/8 - 1/4 (0.226 mi.)***	***X130 / 8***	***586***
EPA ID:: FLR000079731				
SUNRIDGE MIDDLE SCHO	14955 SUNRIDGE BLVD	SE 1/8 - 1/4 (0.236 mi.)	133 / 14	606
EPA ID:: FLR000192682				
GOTHA MIDDLE SCHOOL	9155 GOTHA RD	NE 1/8 - 1/4 (0.245 mi.)	138 / 18	631
EPA ID:: FLR000154633				
WEST ORANGE HIGH SCH	1625 S BEULAH RD	S 1/8 - 1/4 (0.250 mi.)	AA143 / 16	645
EPA ID:: FL0000338384				

State- and tribal - equivalent CERCLIS

FL SHWS: Florida's State-Funded Action Sites

A review of the FL SHWS list, as provided by EDR, and dated 01/13/2020 has revealed that there is 1 FL SHWS site within approximately1 mile of the requested target property.

Site	Address	Direction / Distance	Map ID / Focus Map(s)	Page
HARP LEAD	***1095 LINCOLN TERRACE***	***WNW 1/2 - 1 (0.654 mi.)***	***192 / 8***	***978***
Facility Status: Delisted				
Facility ID: 91				
EPA Facility-Site Id: ERIC_3863				

State and tribal landfill and/or solid waste disposal site lists

FL SWF/LF: Solid Waste Facility Database

A review of the FL SWF/LF list, as provided by EDR, has revealed that there are 13 FL SWF/LF sites within approximately 0.5 miles of the requested target property.

Site	Address	Direction / Distance	Map ID / Focus Map(s)	Page
IRM TRUCKING	1721 CAROLINA AVE	SSE 1/8 - 1/4 (0.137 mi.)	88 / 18	371
Database: SWF/LF, Date of Government Version: 07/12/2021				
Facility-Site Id: 96742				
Class Status: INACTIVE (I)				
DUNBAR AVE DEBRIS ST	691 DUNBAR AVE	WNW 1/8 - 1/4 (0.149 mi.)	92 / 8	377
Database: SWF/LF, Date of Government Version: 07/12/2021				
Facility-Site Id: 100088				
Class Status: INACTIVE (I)				
LUSCIAN HILLS LANDFI	WEST OF HEMPLE AND B	NNW 1/8 - 1/4 (0.172 mi.)	104 / 17	420
Database: SWF/LF, Date of Government Version: 07/12/2021				
Facility-Site Id: 91525				
Class Status: CLEANUP, WASTE REMOVED (C)				
RUSSO AND SONS INC	***450 ENTERPRISE ST***	***ESE 1/8 - 1/4 (0.180 mi.)***	***O109 / 8***	***435***
Database: SWF/LF, Date of Government Version: 07/12/2021				

DRAFT

Facility-Site Id: 101220
Class Status: INACTIVE (I)

TIRELOGISTICS	385 W ENTERPRISE DR	ESE 1/4 - 1/2 (0.269 mi.)	AB145 / 8	653
Database: SWF/LF, Date of Government Version: 07/12/2021 Facility-Site Id: 95683 Class Status: INACTIVE (I)				
WEST ORANGE SOCCER P	150 WINDERMERE RD.	W 1/4 - 1/2 (0.304 mi.)	150 / 16	694
Database: SWF/LF, Date of Government Version: 07/12/2021 Facility-Site Id: 98318 Class Status: PRE-AUTHORIZED (B)				
NEXLUBE TAMPA LLC	***409 FRANKLIN ST***	***NE 1/4 - 1/2 (0.338 mi.)***	***157 / 8***	***731***
Database: SWF/LF, Date of Government Version: 07/12/2021 Facility-Site Id: 95598 Class Status: INACTIVE (I)				
JET #9057	***13400 W COLONIAL DR***	***N 1/4 - 1/2 (0.369 mi.)***	***AD163 / 7***	***783***
Database: SWF/LF, Date of Government Version: 07/12/2021 Facility-Site Id: 96305 Class Status: ACTIVITY NOT PERMITTED/REGISTERED (N) Class Status: INACTIVE (I)				
ORANGE COUNTY TRUCK	12403 W COLONIAL DR	NNW 1/4 - 1/2 (0.381 mi.)	AE168 / 8	825
Database: SWF/LF, Date of Government Version: 07/12/2021 Facility-Site Id: 96483 Class Status: INACTIVE (I)				
DANIS IND. WEST 50 L	SR50, .5MI W OF COUN	W 1/4 - 1/2 (0.414 mi.)	174 / 12	861
Database: SWF/LF, Date of Government Version: 07/12/2021 Facility-Site Id: 20851 Class Status: NFA,NO FURTHER ACTION (F)				
WINTER GARDEN TRASH	NORTH OF STORY ROAD	WNW 1/4 - 1/2 (0.455 mi.)	184 / 8	945
Database: SWF/LF, Date of Government Version: 07/12/2021 Facility-Site Id: 22015 Class Status: NFA,NO FURTHER ACTION (F)				
DE WITT EXCAVATING I	***14463 W COLONIAL DR***	***N 1/4 - 1/2 (0.455 mi.)***	***185 / 6***	***946***
Database: SWF/LF, Date of Government Version: 07/12/2021 Facility-Site Id: 96439 Class Status: INACTIVE (I)				
620 PALM DR OCOEE	620 PALM DR	N 1/4 - 1/2 (0.469 mi.)	186 / 2	951
Database: SWF/LF, Date of Government Version: 07/12/2021 Facility-Site Id: 106828 Class Status: EXEMPT FROM SW PERMITTING/REGISTRATION (E)				

DRAFT

State and tribal leaking storage tank lists

FL LUST: Petroleum Contamination Detail Report

A review of the FL LUST list, as provided by EDR, and dated 04/27/2021 has revealed that there are 50 FL LUST sites within approximately 0.5 miles of the requested target property.

Site	Address	Direction / Distance	Map ID / Focus Map(s)	Page
ESTES EXPRESS LINES	***FL TURNPIKE & EAST W***	***SE 0 - 1/8 (0.014 mi.)***	***34 / 17***	***155***

Discharge Cleanup Status: NFA - NFA COMPLETE
Facility Status: CLOSED
Facility-Site Id: 9802000

GOTTA GO TRANSPORT B ***BEUHLAH RD TURNPIKE*** ***N 0 - 1/8 (0.017 mi.)*** ***41 / 16*** ***190***
Discharge Cleanup Status: NFA - NFA COMPLETE
Facility Status: CLOSED
Facility-Site Id: 9810856

TURKEY LAKE PLAZA ***TURKEY LK SRVC PLAZA*** ***SW 0 - 1/8 (0.021 mi.)*** ***G42 / 24*** ***193***
Discharge Cleanup Status: ENTD - ELIGIBLE - NO TASK LEVEL DATA
Discharge Cleanup Status: SA - SA ONGOING
Discharge Cleanup Status: ANTD - APPROVED - NO TASK LEVEL DATA
Discharge Cleanup Status: RA - RA ONGOING
Discharge Cleanup Status: NREQ - CLEANUP NOT REQUIRED
Facility Status: OPEN
Facility-Site Id: 8622609

HELLER BROS GROVES R ***SW CORNER MAQUIRE AT*** ***SSW 0 - 1/8 (0.039 mi.)*** ***45 / 17*** ***232***
Discharge Cleanup Status: RA - RA ONGOING
Facility Status: CLOSED
Facility-Site Id: 9803519

MILLERS GARDEN SHOP ***11301 W COLONIAL DR*** ***NNE 0 - 1/8 (0.049 mi.)*** ***47 / 8*** ***235***
Discharge Cleanup Status: NFA - NFA COMPLETE
Facility Status: CLOSED
Facility-Site Id: 9201731

HELLER BROTHERS GROV ***NE CORNER OF MAGUIRE*** ***SSW 0 - 1/8 (0.049 mi.)*** ***48 / 17*** ***241***
Discharge Cleanup Status: SRCR - SRCR COMPLETE
Facility Status: CLOSED
Facility-Site Id: 9805893

7-ELEVEN STORE #3428 ***17100 W COLONIAL DR*** ***SSE 0 - 1/8 (0.072 mi.)*** ***I54 / 13*** ***259***
Discharge Cleanup Status: NFA - NFA COMPLETE
Facility Status: OPEN
Facility-Site Id: 9805476

CIRCLE K #7490 ***14990 COLONIAL DR*** ***NNE 0 - 1/8 (0.093 mi.)*** ***K64 / 6*** ***301***
Discharge Cleanup Status: SRCR - SRCR COMPLETE
Facility Status: OPEN
Facility-Site Id: 8521892

ZAKHARYS BAIT & TACK ***15001 W US 50*** ***N 1/8 - 1/4 (0.131 mi.)*** ***N82 / 6*** ***355***
Discharge Cleanup Status: NFA - NFA COMPLETE
Facility Status: CLOSED
Facility-Site Id: 9501724

HELLER BROS CITRUS G ***SW OF TOMYN RD & MAC*** ***S 1/8 - 1/4 (0.167 mi.)*** ***99 / 16*** ***405***
Discharge Cleanup Status: NREQ - CLEANUP NOT REQUIRED
Facility Status: CLOSED
Facility-Site Id: 9800317

LANDSCAPE NURSERY IN ***1955 S APOPKA VINELA*** ***SW 1/8 - 1/4 (0.173 mi.)*** ***Q105 / 24*** ***420***
Discharge Cleanup Status: NFA - NFA COMPLETE
Facility Status: CLOSED
Facility-Site Id: 8945540

RUSSO AND SONS INC ***450 ENTERPRISE ST*** ***ESE 1/8 - 1/4 (0.180 mi.)*** ***O109 / 8*** ***435***
Discharge Cleanup Status: NFA - NFA COMPLETE
Discharge Cleanup Status: NREQ - CLEANUP NOT REQUIRED
Facility Status: CLOSED

DRAFT

Facility-Site Id: 8512715

HIGHWAY USA ***14991 W COLONIAL DR*** ***N 1/8 - 1/4 (0.185 mi.)*** ***R114 / 6*** ***482***
Discharge Cleanup Status: RA - RA ONGOING
Facility Status: CLOSED
Facility-Site Id: 8513552

US C-STORES OPER-CHE ***16131 W COLONIAL DR*** ***ENE 1/8 - 1/4 (0.188 mi.)*** ***116 / 5*** ***492***
Discharge Cleanup Status: RA - RA ONGOING
Facility Status: OPEN
Facility-Site Id: 9805042

BLACK LAKE JOINT VEN ***15422 HERON HIDEAWAY*** ***SSW 1/8 - 1/4 (0.203 mi.)*** ***121 / 14*** ***545***
Discharge Cleanup Status: RA - RA ONGOING
Facility Status: CLOSED
Facility-Site Id: 8737225

BP AMOCO # 15307 (#5 ***11010 W COLONIAL DR*** ***N 1/8 - 1/4 (0.235 mi.)*** ***132 / 9*** ***597***
Discharge Cleanup Status: RA - RA ONGOING
Facility Status: CLOSED
Facility-Site Id: 8513368

CIRCLE K #2708980 ***10960 W COLONIAL DR*** ***N 1/8 - 1/4 (0.239 mi.)*** ***Z135 / 9*** ***612***
Discharge Cleanup Status: SRCR - SRCR COMPLETE
Facility Status: OPEN
Facility-Site Id: 8733699

RONALD ALLEN TRUCKIN ***370 ENTERPRISE ST*** ***ESE 1/4 - 1/2 (0.273 mi.)*** ***AB146 / 8*** ***654***
Discharge Cleanup Status: SRCR - SRCR COMPLETE
Facility Status: CLOSED
Facility-Site Id: 9101299

OCOEE SERVICE CTR-FU ***475 STOREY RD*** ***E 1/4 - 1/2 (0.292 mi.)*** ***148 / 8*** ***665***
Discharge Cleanup Status: NREQ - CLEANUP NOT REQUIRED
Facility Status: OPEN
Facility-Site Id: 9045992

MOBIL-OCOEE #723 ***11001 W COLONIAL DR*** ***N 1/4 - 1/2 (0.302 mi.)*** ***149 / 9*** ***677***
Discharge Cleanup Status: SRCR - SRCR COMPLETE
Facility Status: OPEN
Facility-Site Id: 8521513

PARK RIDGE GROCERY ***3792 OLD WINTER GARD*** ***N 1/4 - 1/2 (0.308 mi.)*** ***151 / 17*** ***694***
Discharge Cleanup Status: RA - RA ONGOING
Facility Status: OPEN
Facility-Site Id: 9046956

DEERFIELD PLACE ***251 DANIELS RD*** ***S 1/4 - 1/2 (0.316 mi.)*** ***152 / 15*** ***705***
Discharge Cleanup Status: NFA - NFA COMPLETE
Facility Status: CLOSED
Facility-Site Id: 9806252

IMMINENT THREAT - PO ***1190 BEULAH RD*** ***N 1/4 - 1/2 (0.323 mi.)*** ***153 / 7*** ***709***
Discharge Cleanup Status: RA - RA ONGOING
Facility Status: CLOSED
Facility-Site Id: 9807724

7-ELEVEN FOOD STORE ***10801 W HWY 50*** ***NE 1/4 - 1/2 (0.331 mi.)*** ***155 / 9*** ***715***
Discharge Cleanup Status: RA - RA ONGOING
Facility Status: OPEN
Facility-Site Id: 8513227

NEXLUBE TAMPA LLC ***409 FRANKLIN ST*** ***NE 1/4 - 1/2 (0.338 mi.)*** ***157 / 8*** ***731***

DRAFT

Discharge Cleanup Status: RA - RA ONGOING
Discharge Cleanup Status: NREQ - CLEANUP NOT REQUIRED
Facility Status: CLOSED
Facility-Site Id: 8627650

WAYNE AUTOMATIC FIRE ***222 CAPITOL CT*** ***ESE 1/4 - 1/2 (0.347 mi.)*** ***158 / 8*** ***751***
Discharge Cleanup Status: NFA - NFA COMPLETE
Facility Status: CLOSED
Facility-Site Id: 8521711

SUNSHINE FOOD MART # ***12728 W COLONIAL DR*** ***N 1/4 - 1/2 (0.355 mi.)*** ***159 / 8*** ***756***
Discharge Cleanup Status: NFA - NFA COMPLETE
Facility Status: CLOSED
Facility-Site Id: 8513280

CIRCLE K #2722805 ***400 FRANKLIN ST*** ***ENE 1/4 - 1/2 (0.359 mi.)*** ***AC160 / 8*** ***762***
Discharge Cleanup Status: NFA - NFA COMPLETE
Facility Status: OPEN
Facility-Site Id: 9045843

KEENE R D TRUST ***13100 W COLONIAL DR*** ***N 1/4 - 1/2 (0.368 mi.)*** ***161 / 7*** ***774***
Discharge Cleanup Status: NFA - NFA COMPLETE
Discharge Cleanup Status: NREQ - CLEANUP NOT REQUIRED
Facility Status: CLOSED
Facility-Site Id: 8513301

JET #9057 ***13400 W COLONIAL DR*** ***N 1/4 - 1/2 (0.369 mi.)*** ***AD163 / 7*** ***783***
Discharge Cleanup Status: RA - RA ONGOING
Facility Status: CLOSED
Facility-Site Id: 8513595

POOR BOYS RANCH FENC ***800 E HWY 50*** ***N 1/4 - 1/2 (0.370 mi.)*** ***164 / 7*** ***790***
Discharge Cleanup Status: NFA - NFA COMPLETE
Facility Status: CLOSED
Facility-Site Id: 9101596

UNITED OIL CO. #228 ***14580 W COLONIAL DR*** ***N 1/4 - 1/2 (0.376 mi.)*** ***165 / 6*** ***794***
Discharge Cleanup Status: RA - RA ONGOING
Facility Status: CLOSED
Facility-Site Id: 9805451

SILVER SPRINGS CITRU ***945 SW MAGUIRE RD*** ***NE 1/4 - 1/2 (0.377 mi.)*** ***166 / 9*** ***802***
Discharge Cleanup Status: RA - RA ONGOING
Facility Status: CLOSED
Facility-Site Id: 8735489

7-ELEVEN FOOD STORE ***13698 W HWY 50*** ***N 1/4 - 1/2 (0.377 mi.)*** ***167 / 7*** ***809***
Discharge Cleanup Status: NFA - NFA COMPLETE
Discharge Cleanup Status: SRCR - SRCR COMPLETE
Facility Status: OPEN
Facility-Site Id: 8630748

WEST OAKS AUTO SALES ***12822 W COLONIAL DR*** ***N 1/4 - 1/2 (0.386 mi.)*** ***169 / 7*** ***826***
Discharge Cleanup Status: RA - RA ONGOING
Facility Status: CLOSED
Facility-Site Id: 8513189

HARTLE METHESON BOWN ***401 FRANKLIN ST*** ***ENE 1/4 - 1/2 (0.391 mi.)*** ***AC170 / 8*** ***833***
Discharge Cleanup Status: RA - RA ONGOING
Facility Status: CLOSED
Facility-Site Id: 8512725

UPS FREIGHT ***350 ENTERPRISE ST*** ***ESE 1/4 - 1/2 (0.392 mi.)*** ***171 / 8*** ***842***

DRAFT

Discharge Cleanup Status: NFA - NFA COMPLETE
Facility Status: OPEN
Facility-Site Id: 8838185

CENTURY CHEVROLET IN ***1281 W HWY 50*** ***NNW 1/4 - 1/2 (0.393 mi.)*** ***AE172 / 8*** ***852***
Discharge Cleanup Status: SRCR - SRCR COMPLETE
Facility Status: CLOSED
Facility-Site Id: 8627429

MOBIL #02-CWL ***13495 W HWY 50*** ***N 1/4 - 1/2 (0.414 mi.)*** ***AF173 / 7*** ***856***
Discharge Cleanup Status: RA - RA ONGOING
Facility Status: CLOSED
Facility-Site Id: 8512973

FORMER AMOCO #104 ***13697 W COLONIAL DR*** ***N 1/4 - 1/2 (0.421 mi.)*** ***176 / 7*** ***867***
Discharge Cleanup Status: NFA - NFA COMPLETE
Facility Status: CLOSED
Facility-Site Id: 8512649

WAWA FOOD MARKET#521 ***13501 W COLONIAL DR*** ***N 1/4 - 1/2 (0.422 mi.)*** ***AF177 / 7*** ***872***
Discharge Cleanup Status: RA - RA ONGOING
Facility Status: OPEN
Facility-Site Id: 8521692

CIRCLE K #8529 ***13001 W COLONIAL DR*** ***N 1/4 - 1/2 (0.425 mi.)*** ***178 / 7*** ***886***
Discharge Cleanup Status: NFA - NFA COMPLETE
Facility Status: OPEN
Facility-Site Id: 8837361

FIRE WHEEL PLAZA ***12801 W COLONIAL DR*** ***N 1/4 - 1/2 (0.430 mi.)*** ***179 / 7*** ***898***
Discharge Cleanup Status: NFA - NFA COMPLETE
Discharge Cleanup Status: -
Facility Status: CLOSED
Facility-Site Id: 8513429

MOBIL-DODGE #776 ***12961 W COLONIAL DR*** ***N 1/4 - 1/2 (0.432 mi.)*** ***180 / 7*** ***908***
Discharge Cleanup Status: NREQ - CLEANUP NOT REQUIRED
Discharge Cleanup Status: RA - RA ONGOING
Discharge Cleanup Status: NFA - NFA COMPLETE
Facility Status: OPEN
Facility-Site Id: 8512845

SYSCO FOOD SERVICES ***200 W STORY RD*** ***NNE 1/4 - 1/2 (0.438 mi.)*** ***181 / 8*** ***925***
Discharge Cleanup Status: NFA - NFA COMPLETE
Facility Status: OPEN
Facility-Site Id: 8945014

CUSTOM FLOORING & DE ***305 APOPKA RD*** ***NE 1/4 - 1/2 (0.448 mi.)*** ***182 / 2*** ***938***
Discharge Cleanup Status: RA - RA ONGOING
Facility Status: CLOSED
Facility-Site Id: 9201935

TAJ SILVER STAR INC ***331 W SILVER STAR RD*** ***NE 1/4 - 1/2 (0.483 mi.)*** ***187 / 2*** ***952***
Discharge Cleanup Status: NFA - NFA COMPLETE
Facility Status: OPEN
Facility-Site Id: 8521891

GO VACATIONS AMERICA ***1681 E HWY 50*** ***N 1/4 - 1/2 (0.483 mi.)*** ***AG188 / 8*** ***962***
Discharge Cleanup Status: NFA - NFA COMPLETE
Facility Status: CLOSED
Facility-Site Id: 9300846

INDEPENDENCE RV ***12705 W COLONIAL DR*** ***N 1/4 - 1/2 (0.483 mi.)*** ***AG189 / 8*** ***966***

DRAFT

Discharge Cleanup Status: NFA - NFA COMPLETE
Facility Status: CLOSED
Facility-Site Id: 9501482

WOODLAWN MEMORIAL PA ***400 WOODLAWN CEMETAR*** ***SSE 1/4 - 1/2 (0.496 mi.)*** ***190 / 18*** ***970***
Discharge Cleanup Status: SRCR - SRCR COMPLETE
Facility Status: OPEN
Facility-Site Id: 9046364

State and tribal registered storage tank lists

FL UST: Storage Tank Facility Information

A review of the FL UST list, as provided by EDR, has revealed that there are 20 FL UST sites within approximately 0.25 miles of the requested target property.

Site	Address	Direction / Distance	Map ID / Focus Map(s)	Page
TURKEY LAKE PLAZA	***TURKEY LK SRVC PLAZA***	***SW 0 - 1/8 (0.021 mi.)***	***G42 / 24***	***193***
Database: UST, Date of Government Version: 04/28/2021 Tank Status: B Tank Status: A Tank Status: U Facility-Site Id: 8622609 Facility Status: OPEN				
MILLERS GARDEN SHOP	***11301 W COLONIAL DR***	***NNE 0 - 1/8 (0.049 mi.)***	***47 / 8***	***235***
Database: UST, Date of Government Version: 04/28/2021 Tank Status: B Facility-Site Id: 9201731 Facility Status: CLOSED				
7-ELEVEN STORE #3428	***17100 W COLONIAL DR***	***SSE 0 - 1/8 (0.072 mi.)***	***I54 / 13***	***259***
Database: UST, Date of Government Version: 04/28/2021 Tank Status: U Facility-Site Id: 9805476 Facility Status: OPEN				
AT&T COMMUNICATIONS	HWY 438	SSW 0 - 1/8 (0.085 mi.)	62 / 5	296
Database: UST, Date of Government Version: 04/28/2021 Tank Status: B Facility-Site Id: 8841767 Facility Status: CLOSED				
CIRCLE K #7490	***14990 COLONIAL DR***	***NNE 0 - 1/8 (0.093 mi.)***	***K64 / 6***	***301***
Database: UST, Date of Government Version: 04/28/2021 Tank Status: U Facility-Site Id: 8521892 Facility Status: OPEN				
FL DEPT OF TRANSPORT	***16952 W HWY 50 & HWY***	***SSW 0 - 1/8 (0.100 mi.)***	***67 / 13***	***324***
Database: UST, Date of Government Version: 04/28/2021 Tank Status: B Facility-Site Id: 9201702 Facility Status: CLOSED				
HENKLE CARLTON	FRANKLIN ST	WSW 0 - 1/8 (0.113 mi.)	L71 / 12	333
Database: UST, Date of Government Version: 04/28/2021				

DRAFT

Tank Status: A
Facility-Site Id: 8735664
Facility Status: CLOSED

DANIS INDUSTRIES COR ***SR 50 E*** ***WSW 0 - 1/8 (0.113 mi.)*** ***L72 / 12*** ***334***
Database: UST, Date of Government Version: 04/28/2021
Tank Status: B
Facility-Site Id: 8629322
Facility Status: CLOSED

7-ELEVEN FOOD STORE ***15001 W COLONIAL DR*** ***NNW 1/8 - 1/4 (0.152 mi.)*** ***N93 / 6*** ***378***
Database: UST, Date of Government Version: 04/28/2021
Tank Status: U
Facility-Site Id: 9801555
Facility Status: OPEN

AT&T ***1717 S APOPKA VINELA*** ***SW 1/8 - 1/4 (0.162 mi.)*** ***P96 / 24*** ***391***
Database: UST, Date of Government Version: 04/28/2021
Tank Status: B
Tank Status: A
Facility-Site Id: 8627913
Facility Status: OPEN

ORLANDO CELLULAR TEL ***1955 APOPKA VINELAND*** ***SW 1/8 - 1/4 (0.171 mi.)*** ***Q102 / 24*** ***413***
Database: UST, Date of Government Version: 04/28/2021
Tank Status: B
Facility-Site Id: 8734340
Facility Status: CLOSED

LANDSCAPE NURSERY IN ***1955 S APOPKA VINELA*** ***SW 1/8 - 1/4 (0.173 mi.)*** ***Q105 / 24*** ***420***
Database: UST, Date of Government Version: 04/28/2021
Tank Status: B
Facility-Site Id: 8945540
Facility Status: CLOSED

RUSSO AND SONS INC ***450 ENTERPRISE ST*** ***ESE 1/8 - 1/4 (0.180 mi.)*** ***O109 / 8*** ***435***
Database: UST, Date of Government Version: 04/28/2021
Tank Status: B
Facility-Site Id: 8512715
Facility Status: CLOSED

HIGHWAY USA ***14991 W COLONIAL DR*** ***N 1/8 - 1/4 (0.185 mi.)*** ***R114 / 6*** ***482***
Database: UST, Date of Government Version: 04/28/2021
Tank Status: B
Facility-Site Id: 8513552
Facility Status: CLOSED

US C-STORES OPER-CHE ***16131 W COLONIAL DR*** ***ENE 1/8 - 1/4 (0.188 mi.)*** ***116 / 5*** ***492***
Database: UST, Date of Government Version: 04/28/2021
Tank Status: U
Facility-Site Id: 9805042
Facility Status: OPEN

BLACK LAKE JOINT VEN ***15422 HERON HIDEAWAY*** ***SSW 1/8 - 1/4 (0.203 mi.)*** ***121 / 14*** ***545***
Database: UST, Date of Government Version: 04/28/2021
Tank Status: B
Facility-Site Id: 8737225
Facility Status: CLOSED

BP AMOCO # 15307 (#5 ***11010 W COLONIAL DR*** ***N 1/8 - 1/4 (0.235 mi.)*** ***132 / 9*** ***597***
Database: UST, Date of Government Version: 04/28/2021

DRAFT

Tank Status: B
Facility-Site Id: 8513368
Facility Status: CLOSED

CIRCLE K #2708980 ***10960 W COLONIAL DR*** ***N 1/8 - 1/4 (0.239 mi.)*** ***Z135 / 9*** ***612***
Database: UST, Date of Government Version: 04/28/2021
Tank Status: B
Tank Status: U
Facility-Site Id: 8733699
Facility Status: OPEN

7-ELEVEN #38204 ***3860 OLD WINTER GARD*** ***W 1/8 - 1/4 (0.249 mi.)*** ***142 / 17*** ***640***
Database: UST, Date of Government Version: 04/28/2021
Tank Status: U
Facility-Site Id: 9816108
Facility Status: OPEN

ORANGE CNTY SCHOOL B 1625 S BEULAH RD S 1/8 - 1/4 (0.250 mi.) AA144 / 16 652
Database: UST, Date of Government Version: 04/28/2021
Tank Status: B
Facility-Site Id: 9803716
Facility Status: CLOSED

FL AST: Storage Tank Facility Information

A review of the FL AST list, as provided by EDR, has revealed that there are 16 FL AST sites within approximately 0.25 miles of the requested target property.

Site	Address	Direction / Distance	Map ID / Focus Map(s)	Page
PRESTIGE GUNITE -ORL	***17600 SR 50***	***S 0 - 1/8 (0.015 mi.)***	***37 / 13***	***171***
Database: AST, Date of Government Version: 04/28/2021 Facility-Site Id: 9801640 Facility Status: OPEN Facility Status: OPEN				
MANHEIM ORLANDO AUTO	11801 W COLONIAL DR	N 0 - 1/8 (0.016 mi.)	B38 / 8	173
Database: AST, Date of Government Version: 04/28/2021 Facility-Site Id: 9812225 Facility Status: OPEN Facility Status: OPEN				
TURKEY LAKE PLAZA	***TURKEY LK SRVC PLAZA***	***SW 0 - 1/8 (0.021 mi.)***	***G42 / 24***	***193***
Database: AST, Date of Government Version: 04/28/2021 Facility-Site Id: 8622609 Facility Status: OPEN Facility Status: OPEN				
HELLER BROS GROVES R	***SW CORNER MAQUIRE AT***	***SSW 0 - 1/8 (0.039 mi.)***	***45 / 17***	***232***
Database: AST, Date of Government Version: 04/28/2021 Facility-Site Id: 9803519 Facility Status: CLOSED Facility Status: CLOSED				
DANIS INDUSTRIES COR	***SR 50 E***	***WSW 0 - 1/8 (0.113 mi.)***	***L72 / 12***	***334***
Database: AST, Date of Government Version: 04/28/2021 Facility-Site Id: 8629322 Facility Status: CLOSED Facility Status: CLOSED				
ZAKHARYS BAIT & TACK	***15001 W US 50***	***N 1/8 - 1/4 (0.131 mi.)***	***N82 / 6***	***355***
Database: AST, Date of Government Version: 04/28/2021				

DRAFT

Facility-Site Id: 9501724
Facility Status: CLOSED
Facility Status: CLOSED

GRANITE CONSTRUCTION 12227 MARSHALL FARMS SSE 1/8 - 1/4 (0.133 mi.) 86 / 16 369
Database: AST, Date of Government Version: 04/28/2021
Facility-Site Id: 9803671
Facility Status: CLOSED
Facility Status: CLOSED

YUSUF MOHAMAD EXCAVA 452 ENTERPRISE ST ESE 1/8 - 1/4 (0.139 mi.) O89 / 8 372
Database: AST, Date of Government Version: 04/28/2021
Facility-Site Id: 9045868
Facility Status: CLOSED
Facility Status: CLOSED

AT&T 1717 S APOPKA VINELA SW 1/8 - 1/4 (0.162 mi.) P96 / 24 391
Database: AST, Date of Government Version: 04/28/2021
Facility-Site Id: 8627913
Facility Status: OPEN
Facility Status: OPEN

HELLER BROS CITRUS G SW OF TOMYN RD & MAC S 1/8 - 1/4 (0.167 mi.) 99 / 16 405
Database: AST, Date of Government Version: 04/28/2021
Facility-Site Id: 9800317
Facility Status: CLOSED
Facility Status: CLOSED

KILLARNEY FRUIT CO 100 HWY 438 N 1/8 - 1/4 (0.170 mi.) 101 / 13 412
Database: AST, Date of Government Version: 04/28/2021
Facility-Site Id: 8521522
Facility Status: CLOSED
Facility Status: CLOSED

LANDSCAPE NURSERY IN 1955 S APOPKA VINELA SW 1/8 - 1/4 (0.173 mi.) Q105 / 24 420
Database: AST, Date of Government Version: 04/28/2021
Facility-Site Id: 8945540
Facility Status: CLOSED
Facility Status: CLOSED

LANDSCAPE NURSERY IN 1955 S APOPKA-VINELA SW 1/8 - 1/4 (0.173 mi.) Q106 / 24 426
Database: AST, Date of Government Version: 04/28/2021
Facility-Site Id: 9200131
Facility Status: OPEN
Facility Status: OPEN

RUSSO AND SONS INC 450 ENTERPRISE ST ESE 1/8 - 1/4 (0.180 mi.) O109 / 8 435
Database: AST, Date of Government Version: 04/28/2021
Facility-Site Id: 8512715
Facility Status: CLOSED
Facility Status: CLOSED

RANGER CONSTRUCTION 1200 ELBOC WAY NNW 1/8 - 1/4 (0.185 mi.) T113 / 8 478
Database: AST, Date of Government Version: 04/28/2021
Facility-Site Id: 8521444
Facility Status: OPEN
Facility Status: OPEN

COLONIAL LAKES HEALT 15204 W COLONIAL DR WNW 1/8 - 1/4 (0.218 mi.) 125 / 6 581
Database: AST, Date of Government Version: 04/28/2021
Facility-Site Id: 9802015

DRAFT

Facility Status: OPEN
Facility Status: OPEN

FL TANKS: Storage Tank Facility List

A review of the FL TANKS list, as provided by EDR, and dated 04/28/2021 has revealed that there are 4 FL TANKS sites within approximately 0.25 miles of the requested target property.

Site	Address	Direction / Distance	Map ID / Focus Map(s)	Page
ESTES EXPRESS LINES Facility Status: CLOSED Facility ID: 9802000	***FL TURNPIKE & EAST W***	***SE 0 - 1/8 (0.014 mi.)***	***34 / 17***	***155***
GOTTA GO TRANSPORT B Facility Status: CLOSED Facility ID: 9810856	***BEUHLAH RD TURNPIKE***	***N 0 - 1/8 (0.017 mi.)***	***41 / 16***	***190***
FL DEPT OF TRANSPORT Facility Status: CLOSED Facility ID: 8734867	MP 221 TURKEY LAKE P	SW 0 - 1/8 (0.029 mi.)	G44 / 24	231
HELLER BROTHERS GROV Facility Status: CLOSED Facility ID: 9805893	***NE CORNER OF MAGUIRE***	***SSW 0 - 1/8 (0.049 mi.)***	***48 / 17***	***241***

State and tribal Brownfields sites

FL BROWNFIELDS: Brownfields Sites Database

A review of the FL BROWNFIELDS list, as provided by EDR, has revealed that there is 1 FL BROWNFIELDS site within approximately 0.5 miles of the requested target property.

Site	Address	Direction / Distance	Map ID / Focus Map(s)	Page
WINTER GARDEN DOWNTO Database: BROWNFIELDS AREAS, Date of Government Version: 05/28/2021		WNW 0 - 1/8 (0.025 mi.)	Region / 2,8,7	65

DRAFT

ADDITIONAL ENVIRONMENTAL RECORDS

Local Lists of Hazardous waste / Contaminated Sites

FL PRIORITYCLEANERS: Priority Ranking List

A review of the FL PRIORITYCLEANERS list, as provided by EDR, and dated 04/21/2021 has revealed that there are 2 FL PRIORITYCLEANERS sites within approximately 0.5 miles of the requested target property.

Site	Address	Direction / Distance	Map ID / Focus Map(s)	Page
TOWNE CLEANERS Facility-Site Id: 9501412	***11149 W COLONIAL DR***	***E 1/8 - 1/4 (0.198 mi.)***	***U117 / 8***	***503***
EMERALD DRY CLEANERS	***14219 W COLONIAL DR***	***N 1/4 - 1/2 (0.417 mi.)***	***175 / 7***	***863***

Facility-Site Id: 9501425

FL Fl Sites: Sites List

A review of the FL Fl Sites list, as provided by EDR, and dated 12/31/1989 has revealed that there is 1 FL Fl Sites site within approximately1 mile of the requested target property.

Site	Address	Direction / Distance	Map ID / Focus Map(s)	Page
CONTINENTAL CAN CO. EPA ID: FLD004056545 Facility-Site Id: 000086	815 E.MAPLE ST.	WNW 1/2 - 1 (0.635 mi.)	191 / 8	978

Other Ascertainable Records

RCRA NonGen / NLR: RCRA - Non Generators / No Longer Regulated

A review of the RCRA NonGen / NLR list, as provided by EDR, and dated 03/22/2021 has revealed that there are 13 RCRA NonGen / NLR sites within approximately 0.25 miles of the requested target property.

Site	Address	Direction / Distance	Map ID / Focus Map(s)	Page
EARTH RESOURCES CONS EPA ID:: FLD980840557	***1227 MARSHALL FARMS***	***S 0 - 1/8 (0.100 mi.)***	***66 / 8***	***314***
PYKE BROTHERS AUTOMO EPA ID:: FLD019350891	***441 ENTERPRISE ST***	***ESE 0 - 1/8 (0.122 mi.)***	***80 / 8***	***351***
EXALT AUTO REFINISHI EPA ID:: FLR000021675	551 L F ROPER PKWY	ESE 1/8 - 1/4 (0.132 mi.)	84 / 8	361
INTEGRITY BODY SHOP EPA ID:: FLR000035188	***419 ENTERPRISE ST***	***ESE 1/8 - 1/4 (0.162 mi.)***	***O98 / 8***	***402***
CISCOS BODY SHOP EPA ID:: FLR000096073	405 ENTERPRISE ST ST	ESE 1/8 - 1/4 (0.175 mi.)	S107 / 8	427
RUSSO AND SONS, LLC EPA ID:: FLD039091129	***450 ENTERPRISE ST***	***ESE 1/8 - 1/4 (0.180 mi.)***	***O110 / 8***	***444***
PAVEX CORP EPA ID:: FLD980839773	***1200 ELBOC WAY***	***NNW 1/8 - 1/4 (0.185 mi.)***	***T111 / 8***	***448***
READY MARKET #4 EPA ID:: FLD984262444	***14991 W COLONIAL DR***	***N 1/8 - 1/4 (0.185 mi.)***	***R115 / 6***	***489***
LOBO CLEANERS & LAUN EPA ID:: FLR000207142	***11149 W COLONIAL DR***	***E 1/8 - 1/4 (0.198 mi.)***	***U118 / 8***	***504***
AAI CORP EPA ID:: FLD984178350	***2801 PROFESSIONAL PK***	***E 1/8 - 1/4 (0.205 mi.)***	***123 / 17***	***550***
APTIM ENVIRONMENTAL EPA ID:: FLD980799381	***1228 WINTER GARDEN V***	***N 1/8 - 1/4 (0.213 mi.)***	***124 / 15***	***555***
AMOCO SERVICE STATIO EPA ID:: FLD984213009	10960 W COLONIAL DR	N 1/8 - 1/4 (0.239 mi.)	Z136 / 9	624
BP FACILITY #12342	10960 W COLONIAL DR	N 1/8 - 1/4 (0.239 mi.)	Z137 / 9	627

DRAFT

EXECUTIVE SUMMARY

EPA ID:: FLR000134494

FUDS: Formerly Used Defense Sites

A review of the FUDS list, as provided by EDR, and dated 05/04/2021 has revealed that there are 2 FUDS sites within approximately1 mile of the requested target property.

Site	Address	Direction / Distance	Map ID / Focus Map(s)	Page
GOTHA ORDNANCE DEPOT		SSW 0 - 1/8 (0.068 mi.)	H52 / 17	258
MINORVILLE QUARTERMA		SW 1/8 - 1/4 (0.225 mi.)	W127 / 17	583

FL DEDB: Ethylene Dibromide Database Results

A review of the FL DEDB list, as provided by EDR, and dated 06/22/2021 has revealed that there are 25 FL DEDB sites within approximately 0.25 miles of the requested target property.

Site	Address	Direction / Distance	Map ID / Focus Map(s)	Page
Not reported Well Id: 350007501 Status: CONNECTION COMPLETE Status: ACTIVE	16609 OLD HWY 50	N 0 - 1/8 (0.015 mi.)	35 / 5	157
Not reported Well Id: 350033001 Status: OWNER KEPT PREFILTER	16838 COUNTY ROAD 50	SSE 0 - 1/8 (0.015 mi.)	D36 / 13	167
Not reported Well Id: 480006601 Status: CONNECTION COMPLETE	17316 US HWY 438 W	SSW 0 - 1/8 (0.025 mi.)	43 / 5	225
Not reported Well Id: 480033201 Status: CONNECTION COMPLETE	600 HULL ISLAND DRIV	NNE 0 - 1/8 (0.059 mi.)	49 / 5	244
Not reported Well Id: 480031601 Well Id: 480031602 Status: CONNECTION COMPLETE	568 SIMEON ROAD	NNE 0 - 1/8 (0.081 mi.)	56 / 5	274
Not reported Well Id: 480033101 Status: CONNECTION COMPLETE	624 HULL ISLAND DRIV	NNE 0 - 1/8 (0.086 mi.)	63 / 5	297
Not reported Well Id: 480005801	P.O. BOX 1044	NE 0 - 1/8 (0.104 mi.)	68 / 24	325
Not reported Well Id: 480057001 Status: CONNECTION COMPLETE	700 J.W. JONES ROAD	WNW 0 - 1/8 (0.119 mi.)	75 / 4	343
Not reported Well Id: 480051501 Status: CONNECTION COMPLETE	17210 STATE ROAD 438	NNE 0 - 1/8 (0.121 mi.)	M77 / 5	347
Not reported Well Id: 480006901 Status: CONNECTION COMPLETE	17210 STATE ROAD 438	NNE 0 - 1/8 (0.121 mi.)	M78 / 5	348
Not reported	648 HULL ISLAND DRIV	NNE 1/8 - 1/4 (0.131 mi.)	83 / 5	358

DRAFT

Well Id: 480044701
Status: CONNECTION COMPLETE, VACANT LOT-2003

Not reported	1346 S 9TH STREET	N 1/8 - 1/4 (0.135 mi.)	87 / 15	370
Well Id: 480014201				
Not reported	750 HULL ISLAND ROAD	NNE 1/8 - 1/4 (0.141 mi.)	90 / 5	373
Well Id: 480052102				
Not reported	704 HULL ISLAND DRIV	NNE 1/8 - 1/4 (0.146 mi.)	91 / 5	375
Well Id: 480295401				
Status: RECHECK END 2/18/2014				
Status: ACTIVE				
Not reported	264 DEER ISLE DRIVE	S 1/8 - 1/4 (0.157 mi.)	95 / 13	389
Well Id: 480059601				
Not reported	INTERSECTION @ HWYS	N 1/8 - 1/4 (0.171 mi.)	R103 / 6	414
Well Id: 480048301				
Status: ACTIVE				
Status: CP complete				
Not reported	716 SIMEON DRIVE	NNE 1/8 - 1/4 (0.198 mi.)	V119 / 5	509
Well Id: 480013401				
Status: CONNECTION COMPLETE				
Not reported	718 SIMEON DRIVE	NNE 1/8 - 1/4 (0.201 mi.)	V120 / 5	513
Well Id: 480025501				
Status: CONNECTION COMPLETE				
Not reported	17532 BROAD STREET	NNW 1/8 - 1/4 (0.204 mi.)	122 / 4	549
Well Id: 480059301				
Status: CONNECTION COMPLETE				
Not reported	701 HIGH STREET	NW 1/8 - 1/4 (0.219 mi.)	126 / 4	582
Well Id: 480058001				
Status: CONNECTION COMPLETE				
Not reported	642 HIGH STREET	WNW 1/8 - 1/4 (0.229 mi.)	Y131 / 4	596
Well Id: 480057201				
Status: RECHECK 9/20/2012				
Not reported	17036 GLORYANNA ROAD	SSE 1/8 - 1/4 (0.238 mi.)	134 / 13	611
Well Id: 480082601				
Status: DO NO WORK ON RO; FM GAC ONLY				
Not reported	665 HIGH STREET	WNW 1/8 - 1/4 (0.245 mi.)	Y139 / 4	636
Well Id: 480057101				
Status: Last sample BDL, NO ACTION				
Not reported	P.O. BOX 97	N 1/8 - 1/4 (0.246 mi.)	140 / 4	637
Well Id: 480050401				
Status: CONNECTION COMPLETE				
Not reported	1300 US HWY 50 W	N 1/8 - 1/4 (0.248 mi.)	141 / 6	638
Well Id: 480038601				

DRAFT

FL DRYCLEANERS: Drycleaning Facilities

A review of the FL DRYCLEANERS list, as provided by EDR, and dated 07/15/2021 has revealed that there is 1 FL DRYCLEANERS site within approximately 0.25 miles of the requested target property.

Site	Address	Direction / Distance	Map ID / Focus Map(s)	Page
WESMERE CLEANERS Facility Status: OPEN Facility-Site Id: 9811895	1291 WINTER GARDEN V	S 0 - 1/8 (0.095 mi.)	65 / 15	314

FL DWM CONTAM: DWM CONTAMINATED SITES

A review of the FL DWM CONTAM list, as provided by EDR, and dated 11/13/2020 has revealed that there are 28 FL DWM CONTAM sites within approximately 0.5 miles of the requested target property.

Site	Address	Direction / Distance	Map ID / Focus Map(s)	Page
TURKEY LAKE PLAZA Program Site Id: 8622609	***TURKEY LK SRVC PLAZA***	***SW 0 - 1/8 (0.021 mi.)***	***G42 / 24***	***193***
HELLER BROS GROVES R Program Site Id: 9803519	***SW CORNER MAQUIRE AT***	***SSW 0 - 1/8 (0.039 mi.)***	***45 / 17***	***232***
GOTHA ORDNANCE DEPOT Program Site Id: I04FL0211		SSW 0 - 1/8 (0.068 mi.)	H51 / 17	257
LANDSCAPE NURSERY IN Program Site Id: ERIC_12674	***1955 S APOPKA VINELA***	***SW 1/8 - 1/4 (0.173 mi.)***	***Q105 / 24***	***420***
HIGHWAY USA Program Site Id: 8513552	***14991 W COLONIAL DR***	***N 1/8 - 1/4 (0.185 mi.)***	***R114 / 6***	***482***
US C-STORES OPER-CHE Program Site Id: 9805042	***16131 W COLONIAL DR***	***ENE 1/8 - 1/4 (0.188 mi.)***	***116 / 5***	***492***
TOWNE CLEANERS Program Site Id: ERIC_5002	***11149 W COLONIAL DR***	***E 1/8 - 1/4 (0.198 mi.)***	***U117 / 8***	***503***
BLACK LAKE JOINT VEN Program Site Id: 8737225	***15422 HERON HIDEAWAY***	***SSW 1/8 - 1/4 (0.203 mi.)***	***121 / 14***	***545***
MINORVILLE QUARTERMA Program Site Id: I04FL0193		SW 1/8 - 1/4 (0.225 mi.)	W128 / 17	584
BP AMOCO # 15307 (#5 Program Site Id: 8513368	***11010 W COLONIAL DR***	***N 1/8 - 1/4 (0.235 mi.)***	***132 / 9***	***597***
TUX/MEN'S WEARHOUSE Program Site Id: ERIC_12634	***14748 WEST COLONIAL***	***ENE 1/4 - 1/2 (0.275 mi.)***	***147 / 6***	***662***
PARK RIDGE GROCERY Program Site Id: 9046956	***3792 OLD WINTER GARD***	***N 1/4 - 1/2 (0.308 mi.)***	***151 / 17***	***694***
IMMINENT THREAT - PO Program Site Id: ERIC_6463 Program Site Id: 9807724	***1190 BEULAH RD***	***N 1/4 - 1/2 (0.323 mi.)***	***153 / 7***	***709***
PROGRESS ENERGY OCOE Program Site Id: ERIC_12757	***9501 WHITE ROAD***	***NNE 1/4 - 1/2 (0.323 mi.)***	***154 / 10***	***714***
7-ELEVEN FOOD STORE Program Site Id: 8513227	***10801 W HWY 50***	***NE 1/4 - 1/2 (0.331 mi.)***	***155 / 9***	***715***
PROGRESS ENERGY HEMP	***2280 HEMPLE AVENUE***	***NNE 1/4 - 1/2 (0.335 mi.)***	***156 / 18***	***730***

DRAFT

Program Site Id: ERIC_12756				
NEXLUBE TAMPA LLC	***409 FRANKLIN ST***	***NE 1/4 - 1/2 (0.338 mi.)***	***157 / 8***	***731***
Program Site Id: 8627650				
JET #9057	13400 W COLONIAL DR	N 1/4 - 1/2 (0.369 mi.)	AD162 / 7	783
Program Site Id: 8513595				
UNITED OIL CO. #228	***14580 W COLONIAL DR***	***N 1/4 - 1/2 (0.376 mi.)***	***165 / 6***	***794***
Program Site Id: 9805451				
SILVER SPRINGS CITRU	***945 SW MAGUIRE RD***	***NE 1/4 - 1/2 (0.377 mi.)***	***166 / 9***	***802***
Program Site Id: 8735489				
WEST OAKS AUTO SALES	***12822 W COLONIAL DR***	***N 1/4 - 1/2 (0.386 mi.)***	***169 / 7***	***826***
Program Site Id: 8513189				
HARTLE METHESON BOWN	***401 FRANKLIN ST***	***ENE 1/4 - 1/2 (0.391 mi.)***	***AC170 / 8***	***833***
Program Site Id: 8512725				
MOBIL #02-CWL	***13495 W HWY 50***	***N 1/4 - 1/2 (0.414 mi.)***	***AF173 / 7***	***856***
Program Site Id: 8512973				
EMERALD DRY CLEANERS	***14219 W COLONIAL DR***	***N 1/4 - 1/2 (0.417 mi.)***	***175 / 7***	***863***
Program Site Id: ERIC_5004				
WAWA FOOD MARKET#521	***13501 W COLONIAL DR***	***N 1/4 - 1/2 (0.422 mi.)***	***AF177 / 7***	***872***
Program Site Id: 8521692				
MOBIL-DODGE #776	***12961 W COLONIAL DR***	***N 1/4 - 1/2 (0.432 mi.)***	***180 / 7***	***908***
Program Site Id: 8512845				
CUSTOM FLOORING & DE	***305 APOPKA RD***	***NE 1/4 - 1/2 (0.448 mi.)***	***182 / 2***	***938***
Program Site Id: 9201935				
WEST ORANGE HIGH SCH	***NE CORNER OF WARRIOR***	***S 1/4 - 1/2 (0.449 mi.)***	***183 / 16***	***944***
Program Site Id: ERIC_12697				

FL HW GEN: Hazardous Waste Generators

A review of the FL HW GEN list, as provided by EDR, and dated 08/06/2021 has revealed that there are 4 FL HW GEN sites within approximately 0.25 miles of the requested target property.

Site	Address	Direction / Distance	Map ID / Focus Map(s)	Page
FRANK'S DETAIL	***11801 W COLONIAL DR***	***N 0 - 1/8 (0.016 mi.)***	***B40 / 8***	***178***
FRANKS DETAIL	620 STORY ROAD	E 0 - 1/8 (0.084 mi.)	J58 / 8	282
FRANK'S DETAIL INC	620 STORY RD	E 0 - 1/8 (0.084 mi.)	J61 / 8	296
MCI SALES & SERVICE	***1155 ELBOC WAY***	***NNW 1/8 - 1/4 (0.226 mi.)***	***X129 / 8***	***585***

NY MANIFEST: Facility and Manifest Data

A review of the NY MANIFEST list, as provided by EDR, and dated 01/01/2019 has revealed that there is 1 NY MANIFEST site within approximately 0.25 miles of the requested target property.

Site	Address	Direction / Distance	Map ID / Focus Map(s)	Page
EARTH RESOURCES CONS	***1227 MARSHALL FARMS***	***S 0 - 1/8 (0.100 mi.)***	***66 / 8***	***314***
EPA ID: FLD980840557				

DRAFT

FL RESP PARTY: Responsible Party Sites Listing

A review of the FL RESP PARTY list, as provided by EDR, and dated 06/21/2021 has revealed that there are 6 FL RESP PARTY sites within approximately 0.5 miles of the requested target property.

Site	Address	Direction / Distance	Map ID / Focus Map(s)	Page
LANDSCAPE NURSERY IN Site Status: CLOSED	***1955 S APOPKA VINELA***	***SW 1/8 - 1/4 (0.173 mi.)***	***Q105 / 24***	***420***
BLACKLIDGE - RANGER Site Status: OPEN	1200 ELBOC WAY	NNW 1/8 - 1/4 (0.185 mi.)	T112 / 8	477
TUX/MEN'S WEARHOUSE Site Status: OPEN	***14748 WEST COLONIAL***	***ENE 1/4 - 1/2 (0.275 mi.)***	***147 / 6***	***662***
PROGRESS ENERGY OCOE Site Status: CLOSED	***9501 WHITE ROAD***	***NNE 1/4 - 1/2 (0.323 mi.)***	***154 / 10***	***714***
PROGRESS ENERGY HEMP Site Status: CLOSED	***2280 HEMPLE AVENUE***	***NNE 1/4 - 1/2 (0.335 mi.)***	***156 / 18***	***730***
WEST ORANGE HIGH SCH Site Status: CLOSED	***NE CORNER OF WARRIOR***	***S 1/4 - 1/2 (0.449 mi.)***	***183 / 16***	***944***

FL SITE INV SITES: Site Investigation Section Sites Listing

A review of the FL SITE INV SITES list, as provided by EDR, and dated 05/03/2021 has revealed that there are 2 FL SITE INV SITES sites within approximately 0.5 miles of the requested target property.

Site	Address	Direction / Distance	Map ID / Focus Map(s)	Page
READY MARKET GASOLIN	1297 WEST S.R. 50	N 1/8 - 1/4 (0.131 mi.)	N81 / 6	355
IMMINENT THREAT - PO	***1190 BEULAH RD***	***N 1/4 - 1/2 (0.323 mi.)***	***153 / 7***	***709***

EDR HIGH RISK HISTORICAL RECORDS

EDR Exclusive Records

EDR Hist Auto: EDR Exclusive Historical Auto Stations

A review of the EDR Hist Auto list, as provided by EDR, has revealed that there are 4 EDR Hist Auto sites within approximately 0.125 miles of the requested target property.

Site	Address	Direction / Distance	Map ID / Focus Map(s)	Page
SUNOCO	17100 W COLONIAL DR	SSE 0 - 1/8 (0.072 mi.)	I53 / 13	258
CAROLINA CHOICE INC	3314 ROYAL ASCOT RUN	NE 0 - 1/8 (0.075 mi.)	55 / 17	273
SAM SERVICE STATION	9351 LAKE FISCHER BL	SSE 0 - 1/8 (0.118 mi.)	74 / 18	342
SAMS UNION 76	W HWY 50 & AVALON RD	N 0 - 1/8 (0.122 mi.)	N79 / 6	351

DRAFT

EXECUTIVE SUMMARY

EDR Hist Cleaner: EDR Exclusive Historical Cleaners

A review of the EDR Hist Cleaner list, as provided by EDR, has revealed that there is 1 EDR Hist Cleaner site within approximately 0.125 miles of the requested target property.

Site	Address	Direction / Distance	Map ID / Focus Map(s)	Page
VU CLEANERS AND TAYL	2723 OLD WINTER GARD	ENE 0 - 1/8 (0.044 mi.)	46 / 17	235

DRAFT

MAPPED SITES SUMMARY

Target Property:
FTE FROM SR 408 TO SR 50
WINTER GARDEN, FL 34787

MAP ID / FOCUS MAP	SITE NAME	ADDRESS	DATABASE ACRONYMS	DIST (ft. & mi.) DIRECTION
Reg / Multiple	OCOEE DOWNTOWN BROWN		FL BROWNFIELDS	TP
Reg / Multiple	WINTER GARDEN DOWNTO		FL BROWNFIELDS	133 0.025 WNW
1 / 8	MOBIL OIL CORP SS #3	MILE MARKER 263 FLOR	FINDS, ECHO	TP
A2 / 8	FORMER STATEWIDE STA	11460 W COLONIAL DR	FL RGA LUST	TP
A3 / 8	FORMER STATEWIDE STA	11460 W COLONIAL DR	FL LUST, FL TANKS, FL DWM CONTAM	TP
A4 / 8	FORMER CHEVRON STATE	11460 W COLONIAL DR	FINDS, ECHO	TP
5 / 8	SHOPPES OF WEST OAKS	SEC OF SR 50 & WOODL	FINDS, ECHO	TP
B6 / 8	ORLANDO GUN CLUB WES	11814 W COLONIAL DR	FL HW GEN	TP
B7 / 8	ORLANDO GUN CLUB WES	11814 W COLONIAL DR	RCRA-SQG	TP
B8 / 8	ORLANDO GUN CLUB WES	11814 W COLONIAL DR	FINDS, ECHO	TP
B9 / 8		11790 W COLONIAL	FL SPILLS	TP
B10 / 8	WEST 50 COMMERCIAL S	11890 W COLONIAL DR	FINDS, ECHO	TP
11 / 5	RESURFACING FLORIDA		FL NPDES	TP
C12 / 16	SW RESUSE PHASE 2 -		FL NPDES	TP
D13 / 13		16818 STATE ROAD 50	FL DEDB	TP
C14 / 16	SW RESUSE PHASE 2 -	UNKNOWN	ECHO	TP
E15 / 17	PARK PLACE AT MAGUIR	1650 MAGUIRE RD	FINDS, ECHO	TP
E16 / 17	PARK PLACE AT MAGUIR	1650 MAGUIRE RD	FL NPDES	TP
17 / 16	TURKEY LAKE SHELL	MILE MARKER 263 FLOR	FL TIER 2	TP
18 / 16	SR 429 PAVEMENT REPA		FL NPDES	TP
F19 / 13	ABC BUS COMPANIES IN	17469 W COLONIAL DR	RCRA-SQG, US AIRS, FINDS, ECHO	TP
F20 / 13	ABC COMPANIES	17469 W COLONIAL DR	FL AIRS, FL Financial Assurance, FL HW G...	TP
F21 / 13	ABC-COMPANIES	17469 WEST COLONIAL	FL TIER 2	TP
F22 / 13	ABC BUS CO	17469 W COLONIAL DR	FL AST	TP
F23 / 13	CIRCLE K #2722116	17503 W SR 50	FL UST, FL Financial Assurance	TP
24 / 17	SR-91 FLORIDA TURNPI	FLORIDA TURNPIKE SR-	FINDS, ECHO	TP
25 / 15	LAKESIDE VILLAGE	7798 VINELAND RD	FINDS, ECHO	TP
26 / 15	DANIELS RD	S OF BEARD RD TO W C	FINDS	TP
27 / 14	SR-91	TURNPIKE	FINDS, ECHO	TP
28 / 15	YELLOW FREIGHT DIESE	FLORIDA TURNPIKE M/M	FL LUST, FL TANKS	TP
29 / 14	MCKINNON CORP	SPLIN RD 3/4 MI W OF	FL UST	TP
30 / 17	FLORIDA'S TURNPIKE M	MILE POST 269 FL TUR	FL LUST, FL TANKS	TP
31 / 24	ETHEL ROUSE	APOPKA-VINELAND RD &	FL LUST, FL UST	TP
32 / 24	TURKEY LAKE SERVICE	UNKNOWN	FINDS, ECHO	TP
33 / 24	TURKEY LAKE PLAZA TR	263 FL TURNPIKE	FL NPDES	TP
34 / 17	ESTES EXPRESS LINES	FL TURNPIKE & EAST W	FL LUST, FL TANKS	75 0.014 SE
35 / 5		16609 OLD HWY 50	FL DEDB	78 0.015 North
D36 / 13		16838 COUNTY ROAD 50	FL DEDB	78 0.015 SSE
37 / 13	PRESTIGE GUNITE -ORL	17600 SR 50	FL AST, FL Financial Assurance	79 0.015 South

DRAFT

MAPPED SITES SUMMARY

Target Property:
FTE FROM SR 408 TO SR 50
WINTER GARDEN, FL 34787

MAP ID / FOCUS MAP	SITE NAME	ADDRESS	DATABASE ACRONYMS	DIST (ft. & mi.) DIRECTION		
B38 / 8	MANHEIM ORLANDO AUTO	11801 W COLONIAL DR	FL AST	84	0.016	North
B39 / 8	FRANKS DETAIL	11801 W COLONIAL DR	RCRA-SQG	84	0.016	North
B40 / 8	FRANK'S DETAIL	11801 W COLONIAL DR	FL AIRS, FL Financial Assurance, FL HW G...	84	0.016	North
41 / 16	GOTTA GO TRANSPORT B	BEUHLAH RD TURNPIKE	FL LUST, FL TANKS	88	0.017	North
G42 / 24	TURKEY LAKE PLAZA	TURKEY LK SRVC PLAZA	FL LUST, FL UST, FL AST, FL CLEANUP SITE...	113	0.021	SW
43 / 5		17316 US HWY 438 W	FL DEDB	131	0.025	SSW
G44 / 24	FL DEPT OF TRANSPORT	MP 221 TURKEY LAKE P	FL TANKS	152	0.029	SW
45 / 17	HELLER BROS GROVES R	SW CORNER MAQUIRE AT	FL LUST, FL AST, FL DWM CONTAM	207	0.039	SSW
46 / 17	VU CLEANERS AND TAYL	2723 OLD WINTER GARD	EDR Hist Cleaner	230	0.044	ENE
47 / 8	MILLERS GARDEN SHOP	11301 W COLONIAL DR	FL LUST, FL UST	257	0.049	NNE
48 / 17	HELLER BROTHERS GROV	NE CORNER OF MAGUIRE	FL LUST, FL TANKS	259	0.049	SSW
49 / 5		600 HULL ISLAND DRIV	FL DEDB	313	0.059	NNE
50 / 8	RALPH JOHNSON 24 HOU	11409 W COLONIAL DR	RCRA-VSQG	328	0.062	North
H51 / 17	GOTHA ORDNANCE DEPOT		FL DWM CONTAM	358	0.068	SSW
H52 / 17	GOTHA ORDNANCE DEPOT		FUDS	358	0.068	SSW
I53 / 13	SUNOCO	17100 W COLONIAL DR	EDR Hist Auto	381	0.072	SSE
I54 / 13	7-ELEVEN STORE #3428	17100 W COLONIAL DR	FL LUST, FL UST, FL Financial Assurance	381	0.072	SSE
55 / 17	CAROLINA CHOICE INC	3314 ROYAL ASCOT RUN	EDR Hist Auto	397	0.075	NE
56 / 5		568 SIMEON ROAD	FL DEDB	428	0.081	NNE
57 / 8	CENTRAL FLORIDA AUTO	451 L F ROPER PKWY	RCRA-VSQG	442	0.084	ESE
J58 / 8	FRANKS DETAIL	620 STORY ROAD	FL HW GEN	445	0.084	East
J59 / 8	FRANK'S DETAIL INC	620 STORY RD	RCRA-SQG, FINDS, ECHO	445	0.084	East
J60 / 8	FRANKS DETAIL	620 STORY ROAD	RCRA-SQG	445	0.084	East
J61 / 8	FRANK'S DETAIL INC	620 STORY RD	FL HW GEN	445	0.084	East
62 / 5	AT&T COMMUNICATIONS	HWY 438	FL UST	451	0.085	SSW
63 / 5		624 HULL ISLAND DRIV	FL DEDB	455	0.086	NNE
K64 / 6	CIRCLE K #7490	14990 COLONIAL DR	FL LUST, FL UST, FL Financial Assurance	492	0.093	NNE
65 / 15	WESMERE CLEANERS	1291 WINTER GARDEN V	FL DRYCLEANERS	503	0.095	South
66 / 8	EARTH RESOURCES CONS	1227 MARSHALL FARMS	RCRA NonGen / NLR, FINDS, ECHO, NY MANIF...	526	0.100	South
67 / 13	FL DEPT OF TRANSPORT	16952 W HWY 50 & HWY	FL UST, FL Financial Assurance	527	0.100	SSW
68 / 24		P.O. BOX 1044	FL DEDB	547	0.104	NE
69 / 8	RECONDITIONING CENTE	1100 MARSHALL FARMS	RCRA-VSQG, FINDS, ECHO	559	0.106	North
70 / 17	WESTBROOKE ELEMENTAR	500 TOMYN BLVD	RCRA-VSQG	580	0.110	SW
L71 / 12	HENKLE CARLTON	FRANKLIN ST	FL UST	596	0.113	WSW
L72 / 12	DANIS INDUSTRIES COR	SR 50 E	FL UST, FL AST	596	0.113	WSW
73 / 5	RACHELS COLLISION CE	917A W OAKLAND AVE	RCRA-VSQG	620	0.117	SSW
74 / 18	SAM SERVICE STATION	9351 LAKE FISCHER BL	EDR Hist Auto	621	0.118	SSE
75 / 4		700 J.W. JONES ROAD	FL DEDB	626	0.119	WNW
K76 / 6	CIRCLE K #7490	1240 US HWY 545	RCRA-VSQG, FINDS, ECHO	627	0.119	NNE

DRAFT

MAPPED SITES SUMMARY

Target Property:
FTE FROM SR 408 TO SR 50
WINTER GARDEN, FL 34787

MAP ID / FOCUS MAP	SITE NAME	ADDRESS	DATABASE ACRONYMS	DIST (ft. & mi.) DIRECTION		
M77 / 5		17210 STATE ROAD 438	FL DEDB	638	0.121	NNE
M78 / 5		17210 STATE ROAD 438	FL DEDB	638	0.121	NNE
N79 / 6	SAMS UNION 76	W HWY 50 & AVALON RD	EDR Hist Auto	644	0.122	North
80 / 8	PYKE BROTHERS AUTOMO	441 ENTERPRISE ST	RCRA NonGen / NLR, FINDS, ECHO	646	0.122	ESE
N81 / 6	READY MARKET GASOLIN	1297 WEST S.R. 50	FL SITE INV SITES	690	0.131	North
N82 / 6	ZAKHARYS BAIT & TACK	15001 W US 50	FL LUST, FL AST	691	0.131	North
83 / 5		648 HULL ISLAND DRIV	FL DEDB	693	0.131	NNE
84 / 8	EXALT AUTO REFINISHI	551 L F ROPER PKWY	RCRA NonGen / NLR	695	0.132	ESE
85 / 8	CHASE AUTOMOTIVE LLC	651 L F ROPER PKWY	RCRA-VSQG	699	0.132	East
86 / 16	GRANITE CONSTRUCTION	12227 MARSHALL FARMS	FL AST	702	0.133	SSE
87 / 15		1346 S 9TH STREET	FL DEDB	711	0.135	North
88 / 18	IRM TRUCKING	1721 CAROLINA AVE	FL SWF/LF	721	0.137	SSE
O89 / 8	YUSUF MOHAMAD EXCAVA	452 ENTERPRISE ST	FL AST	735	0.139	ESE
90 / 5		750 HULL ISLAND ROAD	FL DEDB	746	0.141	NNE
91 / 5		704 HULL ISLAND DRIV	FL DEDB	772	0.146	NNE
92 / 8	DUNBAR AVE DEBRIS ST	691 DUNBAR AVE	FL SWF/LF	786	0.149	WNW
N93 / 6	7-ELEVEN FOOD STORE	15001 W COLONIAL DR	FL UST, FL Financial Assurance	802	0.152	NNW
94 / 8	TONY'S AUTO BODY	701 L.F. ROPER PKWY	RCRA-VSQG	823	0.156	East
95 / 13		264 DEER ISLE DRIVE	FL DEDB	829	0.157	South
P96 / 24	AT&T	1717 S APOPKA VINELA	FL UST, FL AST, FL Financial Assurance, ...	853	0.162	SW
P97 / 24	AT & T CORPORATION	1717 S APOPKA VINELA	RCRA-VSQG	853	0.162	SW
O98 / 8	INTEGRITY BODY SHOP	419 ENTERPRISE ST	RCRA NonGen / NLR, FINDS, ECHO	858	0.162	ESE
99 / 16	HELLER BROS CITRUS G	SW OF TOMYN RD & MAC	FL LUST, FL AST	880	0.167	South
O100 / 8	OCOEE BODY WORKS	411 ENTERPRISE ST	RCRA-SQG, FINDS, ECHO	895	0.170	ESE
101 / 13	KILLARNEY FRUIT CO	100 HWY 438	FL AST	896	0.170	North
Q102 / 24	ORLANDO CELLULAR TEL	1955 APOPKA VINELAND	FL UST, FL Financial Assurance	901	0.171	SW
R103 / 6		INTERSECTION @ HWYS	FL DEDB	904	0.171	North
104 / 17	LUSCIAN HILLS LANDFI	WEST OF HEMPLE AND B	FL SWF/LF	909	0.172	NNW
Q105 / 24	LANDSCAPE NURSERY IN	1955 S APOPKA VINELA	FL LUST, FL UST, FL AST, FL DWM CONTAM, ...	911	0.173	SW
Q106 / 24	LANDSCAPE NURSERY IN	1955 S APOPKA-VINELA	FL AST	911	0.173	SW
S107 / 8	CISCOS BODY SHOP	405 ENTERPRISE ST ST	RCRA NonGen / NLR	922	0.175	ESE
S108 / 8	JAMES PLACE	405 ENTERPRISE ST ST	RCRA-VSQG, FINDS, ECHO	922	0.175	ESE
O109 / 8	RUSSO AND SONS INC	450 ENTERPRISE ST	FL SWF/LF, FL LUST, FL UST, FL AST, FL F...	948	0.180	ESE
O110 / 8	RUSSO AND SONS, LLC	450 ENTERPRISE ST	RCRA NonGen / NLR, FINDS, ECHO	948	0.180	ESE
T111 / 8	PAVEX CORP	1200 ELBOC WAY	RCRA NonGen / NLR, ICIS, US AIRS, FINDS,...	977	0.185	NNW
T112 / 8	BLACKLIDGE - RANGER	1200 ELBOC WAY	FL RESP PARTY	977	0.185	NNW
T113 / 8	RANGER CONSTRUCTION	1200 ELBOC WAY	FL AST	977	0.185	NNW
R114 / 6	HIGHWAY USA	14991 W COLONIAL DR	FL LUST, FL UST, FL CLEANUP SITES, FL DW...	979	0.185	North
R115 / 6	READY MARKET #4	14991 W COLONIAL DR	RCRA NonGen / NLR, FINDS, ECHO	979	0.185	North

DRAFT

MAPPED SITES SUMMARY

Target Property:
FTE FROM SR 408 TO SR 50
WINTER GARDEN, FL 34787

MAP ID / FOCUS MAP	SITE NAME	ADDRESS	DATABASE ACRONYMS	DIST (ft. & mi.) DIRECTION		
116 / 5	US C-STORES OPER-CHE	16131 W COLONIAL DR	FL LUST, FL UST, FL DWM CONTAM, FL Finan...	994	0.188	ENE
U117 / 8	TOWNE CLEANERS	11149 W COLONIAL DR	FL PRIORITYCLEANERS, FL CLEANUP SITES, F...	1043	0.198	East
U118 / 8	LOBO CLEANERS & LAUN	11149 W COLONIAL DR	RCRA NonGen / NLR, FINDS, ECHO	1043	0.198	East
V119 / 5		716 SIMEON DRIVE	FL DEDB	1045	0.198	NNE
V120 / 5		718 SIMEON DRIVE	FL DEDB	1063	0.201	NNE
121 / 14	BLACK LAKE JOINT VEN	15422 HERON HIDEAWAY	FL LUST, FL UST, FL DWM CONTAM	1074	0.203	SSW
122 / 4		17532 BROAD STREET	FL DEDB	1079	0.204	NNW
123 / 17	AAI CORP	2801 PROFESSIONAL PK	RCRA NonGen / NLR, FINDS, ECHO	1082	0.205	East
124 / 15	APTIM ENVIRONMENTAL	1228 WINTER GARDEN V	RCRA NonGen / NLR, FINDS, ECHO	1126	0.213	North
125 / 6	COLONIAL LAKES HEALT	15204 W COLONIAL DR	FL AST	1149	0.218	WNW
126 / 4		701 HIGH STREET	FL DEDB	1157	0.219	NW
W127 / 17	MINORVILLE QUARTERMA		FUDS	1188	0.225	SW
W128 / 17	MINORVILLE QUARTERMA		FL DWM CONTAM	1188	0.225	SW
X129 / 8	MCI SALES & SERVICE	1155 ELBOC WAY	FL SPILLS, FL HW GEN	1191	0.226	NNW
X130 / 8	MCI SALES & SERVICE	1155 ELBOC WAY	RCRA-VSQG, FINDS, ECHO	1191	0.226	NNW
Y131 / 4		642 HIGH STREET	FL DEDB	1211	0.229	WNW
132 / 9	BP AMOCO # 15307 (#5	11010 W COLONIAL DR	FL LUST, FL UST, FL ASBESTOS, FL CLEANUP...	1240	0.235	North
133 / 14	SUNRIDGE MIDDLE SCHO	14955 SUNRIDGE BLVD	RCRA-VSQG	1247	0.236	SE
134 / 13		17036 GLORYANNA ROAD	FL DEDB	1259	0.238	SSE
Z135 / 9	CIRCLE K #2708980	10960 W COLONIAL DR	FL LUST, FL UST, FL Financial Assurance	1263	0.239	North
Z136 / 9	AMOCO SERVICE STATIO	10960 W COLONIAL DR	RCRA NonGen / NLR	1263	0.239	North
Z137 / 9	BP FACILITY #12342	10960 W COLONIAL DR	RCRA NonGen / NLR	1263	0.239	North
138 / 18	GOTHA MIDDLE SCHOOL	9155 GOTHA RD	RCRA-VSQG	1292	0.245	NE
Y139 / 4		665 HIGH STREET	FL DEDB	1295	0.245	WNW
140 / 4		P.O. BOX 97	FL DEDB	1300	0.246	North
141 / 6		1300 US HWY 50 W	FL DEDB	1309	0.248	North
142 / 17	7-ELEVEN #38204	3860 OLD WINTER GARD	FL UST, FL Financial Assurance	1316	0.249	West
AA143 / 16	WEST ORANGE HIGH SCH	1625 S BEULAH RD	RCRA-VSQG	1318	0.250	South
AA144 / 16	ORANGE CNTY SCHOOL B	1625 S BEULAH RD	FL UST	1318	0.250	South
AB145 / 8	TIRELOGISTICS	385 W ENTERPRISE DR	FL SWF/LF	1419	0.269	ESE
AB146 / 8	RONALD ALLEN TRUCKIN	370 ENTERPRISE ST	RCRA-SQG, FL LUST, FINDS, ECHO, FL Finan...	1441	0.273	ESE
147 / 6	TUX/MEN'S WEARHOUSE	14748 WEST COLONIAL	FL CLEANUP SITES, FL DRYCLEANERS, FL DWM...	1451	0.275	ENE
148 / 8	OCOEE SERVICE CTR-FU	475 STOREY RD	FL LUST, FL UST, FL AST, FL Financial As...	1544	0.292	East
149 / 9	MOBIL-OCOEE #723	11001 W COLONIAL DR	FL LUST, FL UST, FL Financial Assurance	1593	0.302	North
150 / 16	WEST ORANGE SOCCER P	150 WINDERMERE RD.	FL SWF/LF	1604	0.304	West
151 / 17	PARK RIDGE GROCERY	3792 OLD WINTER GARD	FL LUST, FL UST, FL CLEANUP SITES, FL DW...	1626	0.308	North
152 / 15	DEERFIELD PLACE	251 DANIELS RD	FL LUST, FL UST, FL Financial Assurance	1667	0.316	South
153 / 7	IMMINENT THREAT - PO	1190 BEULAH RD	FL LUST, FL TANKS, FL CLEANUP SITES, FL ...	1704	0.323	North
154 / 10	PROGRESS ENERGY OCOE	9501 WHITE ROAD	FL DWM CONTAM, FL RESP PARTY	1708	0.323	NNE

DRAFT

MAPPED SITES SUMMARY

Target Property:
FTE FROM SR 408 TO SR 50
WINTER GARDEN, FL 34787

MAP ID / FOCUS MAP	SITE NAME	ADDRESS	DATABASE ACRONYMS	DIST (ft. & mi.) DIRECTION		
155 / 9	7-ELEVEN FOOD STORE	10801 W HWY 50	FL LUST, FL UST, FL CLEANUP SITES, FL DW...	1748	0.331	NE
156 / 18	PROGRESS ENERGY HEMP	2280 HEMPLE AVENUE	FL DWM CONTAM, FL RESP PARTY	1767	0.335	NNE
157 / 8	NEXLUBE TAMPA LLC	409 FRANKLIN ST	FL SWF/LF, FL LUST, FL UST, FL AST, FL C...	1784	0.338	NE
158 / 8	WAYNE AUTOMATIC FIRE	222 CAPITOL CT	FL LUST, FL UST, FL Financial Assurance,...	1831	0.347	ESE
159 / 8	SUNSHINE FOOD MART #	12728 W COLONIAL DR	FL LUST, FL UST, FL Financial Assurance	1873	0.355	North
AC160 / 8	CIRCLE K #2722805	400 FRANKLIN ST	FL LUST, FL UST, FL Financial Assurance	1896	0.359	ENE
161 / 7	KEENE R D TRUST	13100 W COLONIAL DR	FL LUST, FL UST, FL AST, FL Financial As...	1941	0.368	North
AD162 / 7	JET #9057	13400 W COLONIAL DR	FL DWM CONTAM	1947	0.369	North
AD163 / 7	JET #9057	13400 W COLONIAL DR	FL SWF/LF, FL LUST, FL UST, FL CLEANUP S...	1947	0.369	North
164 / 7	POOR BOYS RANCH FENC	800 E HWY 50	FL LUST, FL UST	1955	0.370	North
165 / 6	UNITED OIL CO. #228	14580 W COLONIAL DR	FL LUST, FL UST, FL ASBESTOS, FL DWM CON...	1987	0.376	North
166 / 9	SILVER SPRINGS CITRU	945 SW MAGUIRE RD	FL LUST, FL UST, FL AST, FL CLEANUP SITE...	1988	0.377	NE
167 / 7	7-ELEVEN FOOD STORE	13698 W HWY 50	FL LUST, FL UST, FL Financial Assurance	1988	0.377	North
AE168 / 8	ORANGE COUNTY TRUCK	12403 W COLONIAL DR	FL SWF/LF	2011	0.381	NNW
169 / 7	WEST OAKS AUTO SALES	12822 W COLONIAL DR	FL LUST, FL AST, FL CLEANUP SITES, FL DW...	2040	0.386	North
AC170 / 8	HARTLE METHESON BOWN	401 FRANKLIN ST	FL LUST, FL UST, FL CLEANUP SITES, FL DW...	2065	0.391	ENE
171 / 8	UPS FREIGHT	350 ENTERPRISE ST	FL LUST, FL UST, FL AST, FL ASBESTOS, FL...	2071	0.392	ESE
AE172 / 8	CENTURY CHEVROLET IN	1281 W HWY 50	FL LUST, FL UST	2075	0.393	NNW
AF173 / 7	MOBIL #02-CWL	13495 W HWY 50	FL LUST, FL UST, FL DWM CONTAM	2184	0.414	North
174 / 12	DANIS IND. WEST 50 L	SR50, .5MI W OF COUN	FL SWF/LF	2186	0.414	West
175 / 7	EMERALD DRY CLEANERS	14219 W COLONIAL DR	FL PRIORITYCLEANERS, FL CLEANUP SITES, F...	2201	0.417	North
176 / 7	FORMER AMOCO #104	13697 W COLONIAL DR	FL LUST, FL UST, FL Financial Assurance	2225	0.421	North
AF177 / 7	WAWA FOOD MARKET#521	13501 W COLONIAL DR	FL LUST, FL UST, FL CLEANUP SITES, FL DW...	2227	0.422	North
178 / 7	CIRCLE K #8529	13001 W COLONIAL DR	FL LUST, FL UST, FL Financial Assurance	2243	0.425	North
179 / 7	FIRE WHEEL PLAZA	12801 W COLONIAL DR	FL LUST, FL UST, FL Financial Assurance	2273	0.430	North
180 / 7	MOBIL-DODGE #776	12961 W COLONIAL DR	FL LUST, FL UST, FL SPILLS, FL DWM CONTA...	2279	0.432	North
181 / 8	SYSCO FOOD SERVICES	200 W STORY RD	FL LUST, FL AST, FL SPILLS, FL Financial...	2313	0.438	NNE
182 / 2	CUSTOM FLOORING & DE	305 APOPKA RD	FL LUST, FL UST, FL CLEANUP SITES, FL DW...	2366	0.448	NE
183 / 16	WEST ORANGE HIGH SCH	NE CORNER OF WARRIOR	FL DWM CONTAM, FL RESP PARTY	2371	0.449	South
184 / 8	WINTER GARDEN TRASH	NORTH OF STORY ROAD	FL SWF/LF	2400	0.455	WNW
185 / 6	DE WITT EXCAVATING I	14463 W COLONIAL DR	FL SWF/LF, FL Financial Assurance	2405	0.455	North
186 / 2	620 PALM DR OCOEE	620 PALM DR	FL SWF/LF	2476	0.469	North
187 / 2	TAJ SILVER STAR INC	331 W SILVER STAR RD	FL LUST, FL UST, FL Financial Assurance	2548	0.483	NE
AG188 / 8	GO VACATIONS AMERICA	1681 E HWY 50	FL LUST, FL UST	2552	0.483	North
AG189 / 8	INDEPENDENCE RV	12705 W COLONIAL DR	FL LUST, FL UST	2552	0.483	North
190 / 18	WOODLAWN MEMORIAL PA	400 WOODLAWN CEMETAR	FL LUST, FL UST, FL AST, FL Financial As...	2618	0.496	SSE
191 / 8	CONTINENTAL CAN CO.	815 E.MAPLE ST.	FL Fl Sites	3354	0.635	WNW
192 / 8	HARP LEAD	1095 LINCOLN TERRACE	FL SHWS, FL DWM CONTAM	3451	0.654	WNW

DRAFT

Key Map - 6697469.7s

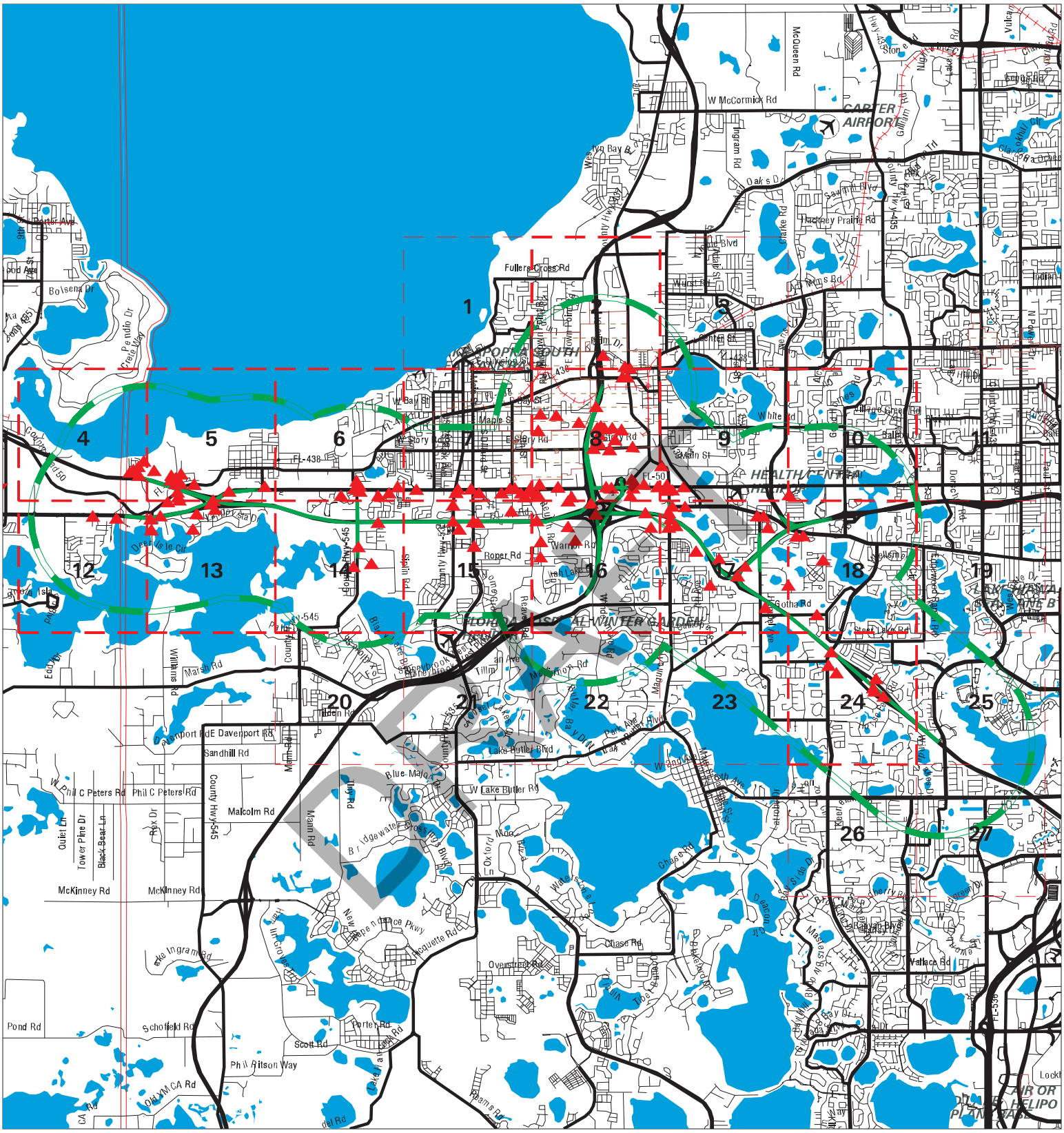

SITE NAME: FTE From SR 408 To SR 50	CLIENT: Geotechnical & Env. Cons., Inc
ADDRESS: FTE From SR 408 To SR 50	CONTACT: Lisa Messing
CITY/STATE: Winter Garden FL	INQUIRY #: 6697469.7s
ZIP: 34787	DATE: 10/11/21 12:05 PM

Copyright © 2021 EDR, Inc. © 2015 TomTom Rel. 2015.

MAP FINDINGS SUMMARY

Database	Search Distance (Miles)	Target Property	< 1/8	1/8 - 1/4	1/4 - 1/2	1/2 - 1	> 1	Total Plotted
STANDARD ENVIRONMENTAL RECORDS								
Federal NPL site list								
NPL	1.000		0	0	0	0	NR	0
Proposed NPL	1.000		0	0	0	0	NR	0
NPL LIENS	1.000		0	0	0	0	NR	0
Federal Delisted NPL site list								
Delisted NPL	1.000		0	0	0	0	NR	0
Federal CERCLIS list								
FEDERAL FACILITY	0.500		0	0	0	NR	NR	0
SEMS	0.500		0	0	0	NR	NR	0
Federal CERCLIS NFRAP site list								
SEMS-ARCHIVE	0.500		0	0	0	NR	NR	0
Federal RCRA CORRACTS facilities list								
CORRACTS	1.000		0	0	0	0	NR	0
Federal RCRA non-CORRACTS TSD facilities list								
RCRA-TSDF	0.500		0	0	0	NR	NR	0
Federal RCRA generators list								
RCRA-LQG	0.250		0	0	NR	NR	NR	0
RCRA-SQG	0.250	2	3	1	NR	NR	NR	6
RCRA-VSQG	0.250		6	8	NR	NR	NR	14
Federal institutional controls / engineering controls registries								
LUCIS	0.500		0	0	0	NR	NR	0
US ENG CONTROLS	0.500		0	0	0	NR	NR	0
US INST CONTROLS	0.500		0	0	0	NR	NR	0
Federal ERNS list								
ERNS	TP		NR	NR	NR	NR	NR	0
State- and tribal - equivalent CERCLIS								
FL SHWS	1.000		0	0	0	1	NR	1
State and tribal landfill and/or solid waste disposal site lists								
FL SWF/LF	0.500		0	4	9	NR	NR	13
State and tribal leaking storage tank lists								
FL LUST	0.500	4	8	9	33	NR	NR	54
FL LAST	0.500		0	0	0	NR	NR	0
INDIAN LUST	0.500		0	0	0	NR	NR	0
State and tribal registered storage tank lists								
FL FF TANKS	0.250		0	0	NR	NR	NR	0

DRAFT

MAP FINDINGS SUMMARY

Database	Search Distance (Miles)	Target Property	< 1/8	1/8 - 1/4	1/4 - 1/2	1/2 - 1	> 1	Total Plotted
FEMA UST	0.250		0	0	NR	NR	NR	0
FL UST	0.250	3	8	12	NR	NR	NR	23
FL AST	0.250	1	5	11	NR	NR	NR	17
INDIAN UST	0.250		0	0	NR	NR	NR	0
FL TANKS	0.250	3	4	0	NR	NR	NR	7
State and tribal institutional control / engineering control registries								
FL ENG CONTROLS	0.500		0	0	0	NR	NR	0
FL INST CONTROL	0.500		0	0	0	NR	NR	0
State and tribal voluntary cleanup sites								
FL VCP	0.500		0	0	0	NR	NR	0
INDIAN VCP	0.500		0	0	0	NR	NR	0
State and tribal Brownfields sites								
FL BROWNFIELDS	0.500	1	1	0	0	NR	NR	2
ADDITIONAL ENVIRONMENTAL RECORDS								
Local Brownfield lists								
US BROWNFIELDS	0.500		0	0	0	NR	NR	0
Local Lists of Landfill / Solid Waste Disposal Sites								
FL SWRCY	0.500		0	0	0	NR	NR	0
INDIAN ODI	0.500		0	0	0	NR	NR	0
DEBRIS REGION 9	0.500		0	0	0	NR	NR	0
ODI	0.500		0	0	0	NR	NR	0
IHS OPEN DUMPS	0.500		0	0	0	NR	NR	0
Local Lists of Hazardous waste / Contaminated Sites								
US HIST CDL	TP		NR	NR	NR	NR	NR	0
FL PRIORITYCLEANERS	0.500		0	1	1	NR	NR	2
FL FI Sites	1.000		0	0	0	1	NR	1
US CDL	TP		NR	NR	NR	NR	NR	0
FL PFAS	0.500		0	0	0	NR	NR	0
Local Land Records								
LIENS 2	TP		NR	NR	NR	NR	NR	0
Records of Emergency Release Reports								
HMIRS	TP		NR	NR	NR	NR	NR	0
FL SPILLS	TP	1	NR	NR	NR	NR	NR	1
FL SPILLS 90	TP		NR	NR	NR	NR	NR	0
FL SPILLS 80	TP		NR	NR	NR	NR	NR	0
Other Ascertainable Records								
RCRA NonGen / NLR	0.250		2	11	NR	NR	NR	13

DRAFT

MAP FINDINGS SUMMARY

Database	Search Distance (Miles)	Target Property	< 1/8	1/8 - 1/4	1/4 - 1/2	1/2 - 1	> 1	Total Plotted
FUDS	1.000		1	1	0	0	NR	2
DOD	1.000		0	0	0	0	NR	0
SCRD DRYCLEANERS	0.500		0	0	0	NR	NR	0
US FIN ASSUR	TP		NR	NR	NR	NR	NR	0
EPA WATCH LIST	TP		NR	NR	NR	NR	NR	0
2020 COR ACTION	0.250		0	0	NR	NR	NR	0
TSCA	TP		NR	NR	NR	NR	NR	0
TRIS	TP		NR	NR	NR	NR	NR	0
SSTS	TP		NR	NR	NR	NR	NR	0
ROD	1.000		0	0	0	0	NR	0
RMP	TP		NR	NR	NR	NR	NR	0
RAATS	TP		NR	NR	NR	NR	NR	0
PRP	TP		NR	NR	NR	NR	NR	0
PADS	TP		NR	NR	NR	NR	NR	0
ICIS	TP		NR	NR	NR	NR	NR	0
FTTS	TP		NR	NR	NR	NR	NR	0
MLTS	TP		NR	NR	NR	NR	NR	0
COAL ASH DOE	TP		NR	NR	NR	NR	NR	0
COAL ASH EPA	0.500		0	0	0	NR	NR	0
PCB TRANSFORMER	TP		NR	NR	NR	NR	NR	0
RADINFO	TP		NR	NR	NR	NR	NR	0
HIST FTTS	TP		NR	NR	NR	NR	NR	0
DOT OPS	TP		NR	NR	NR	NR	NR	0
CONSENT	1.000		0	0	0	0	NR	0
INDIAN RESERV	1.000		0	0	0	0	NR	0
FUSRAP	1.000		0	0	0	0	NR	0
UMTRA	0.500		0	0	0	NR	NR	0
LEAD SMELTERS	TP		NR	NR	NR	NR	NR	0
US AIRS	TP	1	NR	NR	NR	NR	NR	1
US MINES	0.250		0	0	NR	NR	NR	0
ABANDONED MINES	0.250		0	0	NR	NR	NR	0
FINDS	TP	12	NR	NR	NR	NR	NR	12
DOCKET HWC	TP		NR	NR	NR	NR	NR	0
UXO	1.000		0	0	0	0	NR	0
ECHO	TP	12	NR	NR	NR	NR	NR	12
FUELS PROGRAM	0.250		0	0	NR	NR	NR	0
FL AIRS	TP	1	NR	NR	NR	NR	NR	1
FL ASBESTOS	TP		NR	NR	NR	NR	NR	0
FL CLEANUP SITES	TP		NR	NR	NR	NR	NR	0
FL DEDB	0.250	1	10	15	NR	NR	NR	26
FL DRYCLEANERS	0.250		1	0	NR	NR	NR	1
FL DWM CONTAM	0.500	1	3	7	18	NR	NR	29
FL Financial Assurance	TP	2	NR	NR	NR	NR	NR	2
FL Cattle Dip. Vats	0.250		0	0	NR	NR	NR	0
FL HW GEN	0.250	2	3	1	NR	NR	NR	6
NY MANIFEST	0.250		1	0	NR	NR	NR	1
FL RESP PARTY	0.500		0	2	4	NR	NR	6
FL SITE INV SITES	0.500		0	1	1	NR	NR	2
FL TIER 2	TP	2	NR	NR	NR	NR	NR	2
FL UIC	TP		NR	NR	NR	NR	NR	0
FL NPDES	TP	5	NR	NR	NR	NR	NR	5

DRAFT

MAP FINDINGS SUMMARY

Database	Search Distance (Miles)	Target Property	< 1/8	1/8 - 1/4	1/4 - 1/2	1/2 - 1	> 1	Total Plotted
MINES MRDS	TP		NR	NR	NR	NR	NR	0
EDR HIGH RISK HISTORICAL RECORDS								
EDR Exclusive Records								
EDR MGP	1.000		0	0	0	0	NR	0
EDR Hist Auto	0.125		4	NR	NR	NR	NR	4
EDR Hist Cleaner	0.125		1	NR	NR	NR	NR	1
EDR RECOVERED GOVERNMENT ARCHIVES								
Exclusive Recovered Govt. Archives								
FL RGA HWS	TP		NR	NR	NR	NR	NR	0
FL RGA LF	TP		NR	NR	NR	NR	NR	0
FL RGA LUST	TP	1	NR	NR	NR	NR	NR	1
- Totals --		55	61	84	66	2	0	268

NOTES:

TP = Target Property

NR = Not Requested at this Search Distance

Sites may be listed in more than one database

DRAFT

Focus Map - 1 - 6697469.7s

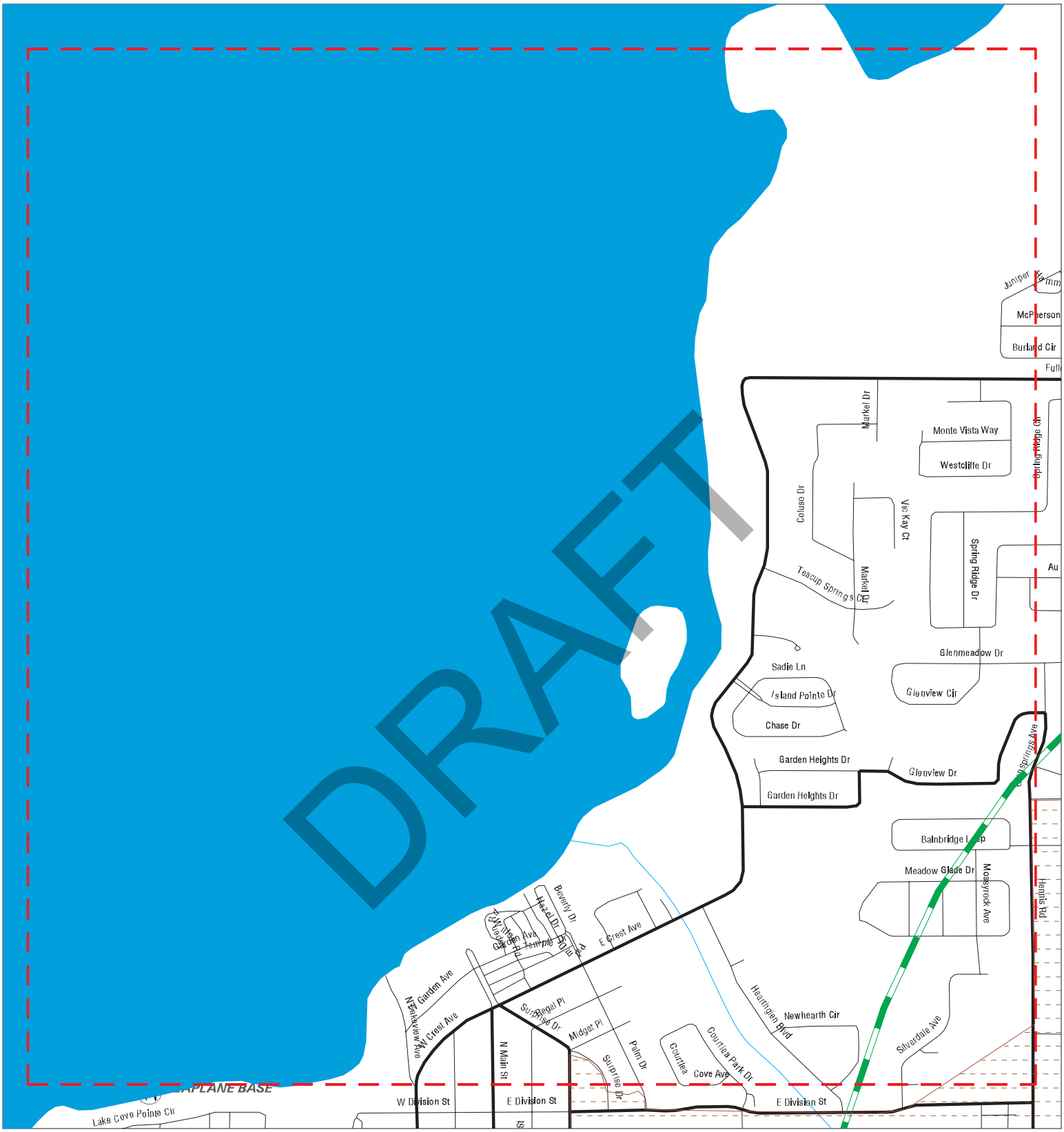

SITE NAME: FTE From SR 408 To SR 50	CLIENT: Geotechnical & Env. Cons., Inc
ADDRESS: FTE From SR 408 To SR 50	CONTACT: Lisa Messing
CITY/STATE: Winter Garden FL	INQUIRY #: 6697469.7s
ZIP: 34787	DATE: 10/11/21

Copyright © 2021 EDR, Inc. © 2015 TomTom Rel. 2015.

MAPPED SITES SUMMARY - FOCUS MAP 1

Target Property:
FTE FROM SR 408 TO SR 50
WINTER GARDEN, FL 34787

MAP ID / FOCUS MAP	SITE NAME	ADDRESS	DATABASE ACRONYMS	DIST (ft. & mi.) DIRECTION

NO MAPPED SITES FOUND

DRAFT

Focus Map - 2 - 6697469.7s

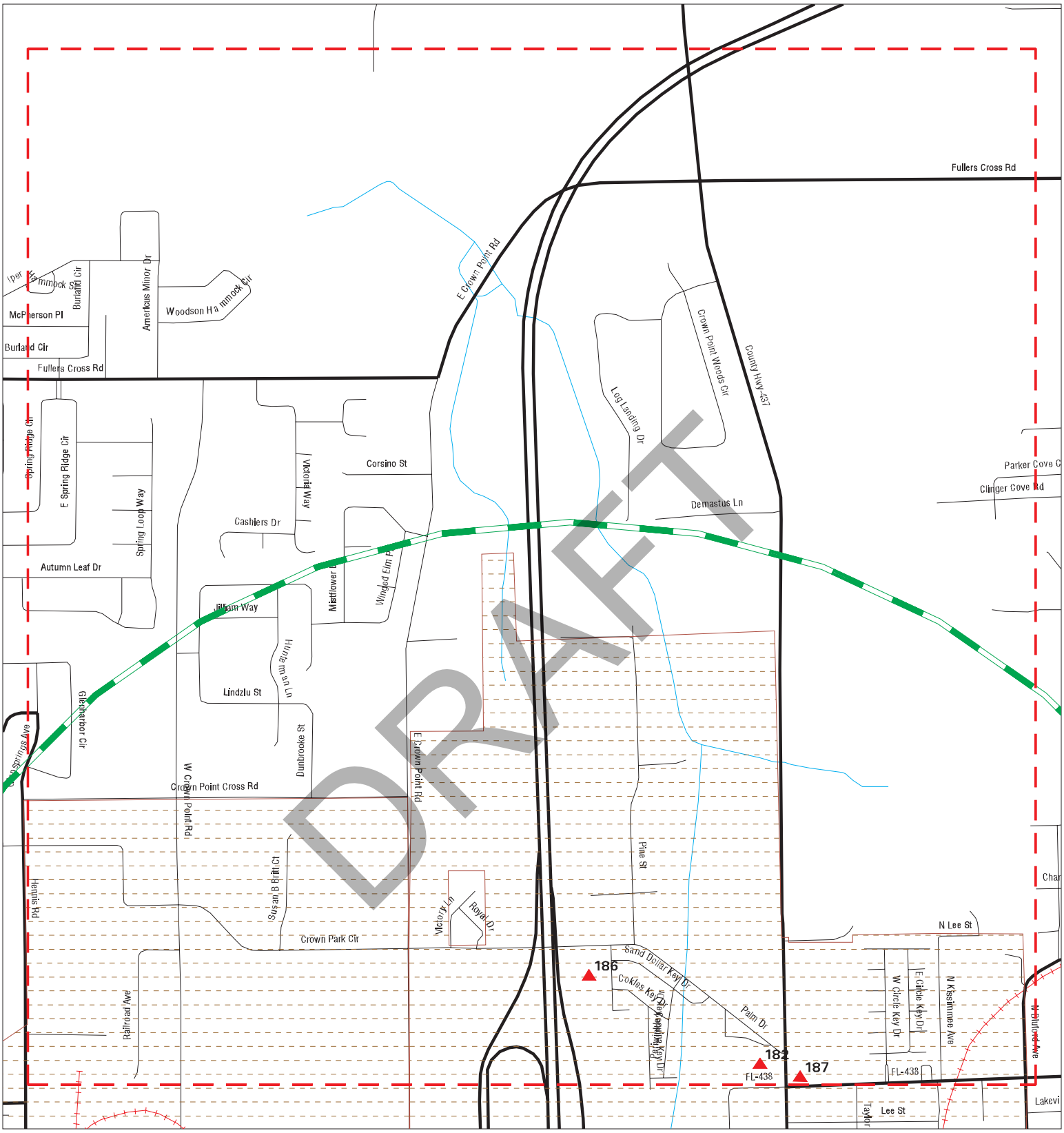

SITE NAME: FTE From SR 408 To SR 50	CLIENT: Geotechnical & Env. Cons., Inc
ADDRESS: FTE From SR 408 To SR 50	CONTACT: Lisa Messing
CITY/STATE: Winter Garden FL	INQUIRY #: 6697469.7s
ZIP: 34787	DATE: 10/11/21

Copyright © 2021 EDR, Inc. © 2015 TomTom Rel. 2015.

MAPPED SITES SUMMARY - FOCUS MAP 2

Target Property:
FTE FROM SR 408 TO SR 50
WINTER GARDEN, FL 34787

MAP ID / FOCUS MAP	SITE NAME	ADDRESS	DATABASE ACRONYMS	DIST (ft. & mi.) DIRECTION
Reg / Multiple	OCOEE DOWNTOWN BROWN		FL BROWNFIELDS	TP
Reg / Multiple	WINTER GARDEN DOWNTO		FL BROWNFIELDS	133 0.025 WNW
182 / 2	CUSTOM FLOORING & DE	305 APOPKA RD	FL LUST, FL UST, FL CLEANUP SITES, FL DW...	2366 0.448 NE
186 / 2	620 PALM DR OCOEE	620 PALM DR	FL SWF/LF	2476 0.469 North
187 / 2	TAJ SILVER STAR INC	331 W SILVER STAR RD	FL LUST, FL UST, FL Financial Assurance	2548 0.483 NE

DRAFT

Focus Map - 3 - 6697469.7s



Sites
Target Property
Search Buffer
Focus Map - No Sites
Focus Map - Sites
Power Line
Pipe Line
National Priority List Sites
Dept. Defense Sites
Indian Reservations BIA
FL Brownfield

0 1/8 1/4 Miles

SITE NAME:	FTE From SR 408 To SR 50
ADDRESS:	FTE From SR 408 To SR 50
CITY/STATE:	Winter Garden FL
ZIP:	34787

CLIENT:	Geotechnical & Env. Cons., Inc
CONTACT:	Lisa Messing
INQUIRY #:	6697469.7s
DATE:	10/11/21

Copyright © 2021 EDR, Inc. © 2015 TomTom Rel. 2015.

MAPPED SITES SUMMARY - FOCUS MAP 3

Target Property:
FTE FROM SR 408 TO SR 50
WINTER GARDEN, FL 34787

MAP ID / FOCUS MAP	SITE NAME	ADDRESS	DATABASE ACRONYMS	DIST (ft. & mi.) DIRECTION

NO MAPPED SITES FOUND

DRAFT

Focus Map - 4 - 6697469.7s

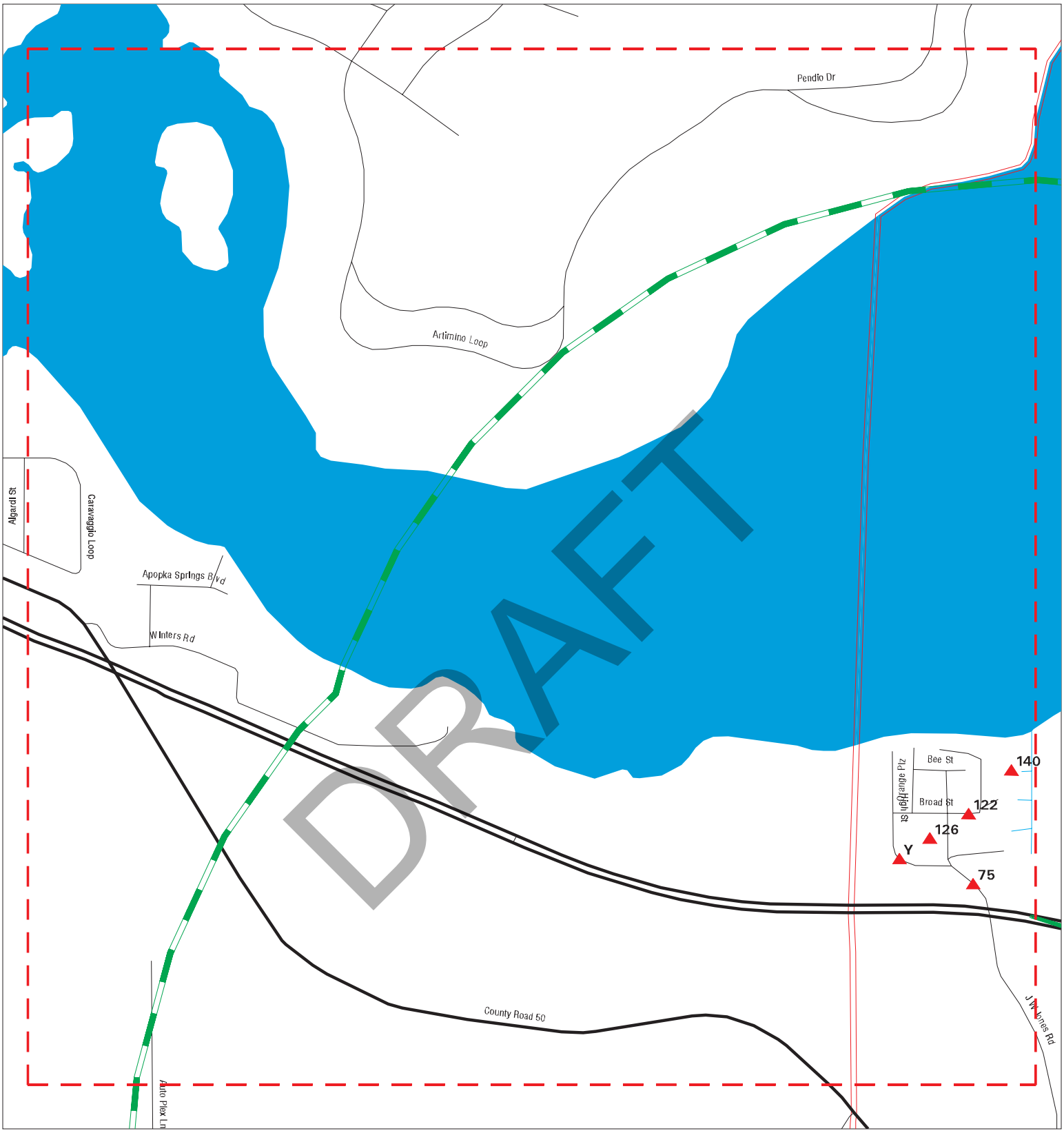

Sites
Target Property
Search Buffer
Focus Map - No Sites
Focus Map - Sites
Power Line
Pipe Line
National Priority List Sites
Dept. Defense Sites
Indian Reservations BIA
FL Brownfield

0 1/8 1/4 Miles

SITE NAME: FTE From SR 408 To SR 50	CLIENT: Geotechnical & Env. Cons., Inc
ADDRESS: FTE From SR 408 To SR 50	CONTACT: Lisa Messing
CITY/STATE: Winter Garden FL	INQUIRY #: 6697469.7s
ZIP: 34787	DATE: 10/11/21

Copyright © 2021 EDR, Inc. © 2015 TomTom Rel. 2015.

MAPPED SITES SUMMARY - FOCUS MAP 4

Target Property:
FTE FROM SR 408 TO SR 50
WINTER GARDEN, FL 34787

MAP ID / FOCUS MAP	SITE NAME	ADDRESS	DATABASE ACRONYMS	DIST (ft. & mi.) DIRECTION
75 / 4		700 J.W. JONES ROAD	FL DEDB	626 0.119 WNW
122 / 4		17532 BROAD STREET	FL DEDB	1079 0.204 NNW
126 / 4		701 HIGH STREET	FL DEDB	1157 0.219 NW
Y131 / 4		642 HIGH STREET	FL DEDB	1211 0.229 WNW
Y139 / 4		665 HIGH STREET	FL DEDB	1295 0.245 WNW
140 / 4		P.O. BOX 97	FL DEDB	1300 0.246 North

DRAFT

Focus Map - 5 - 6697469.7s

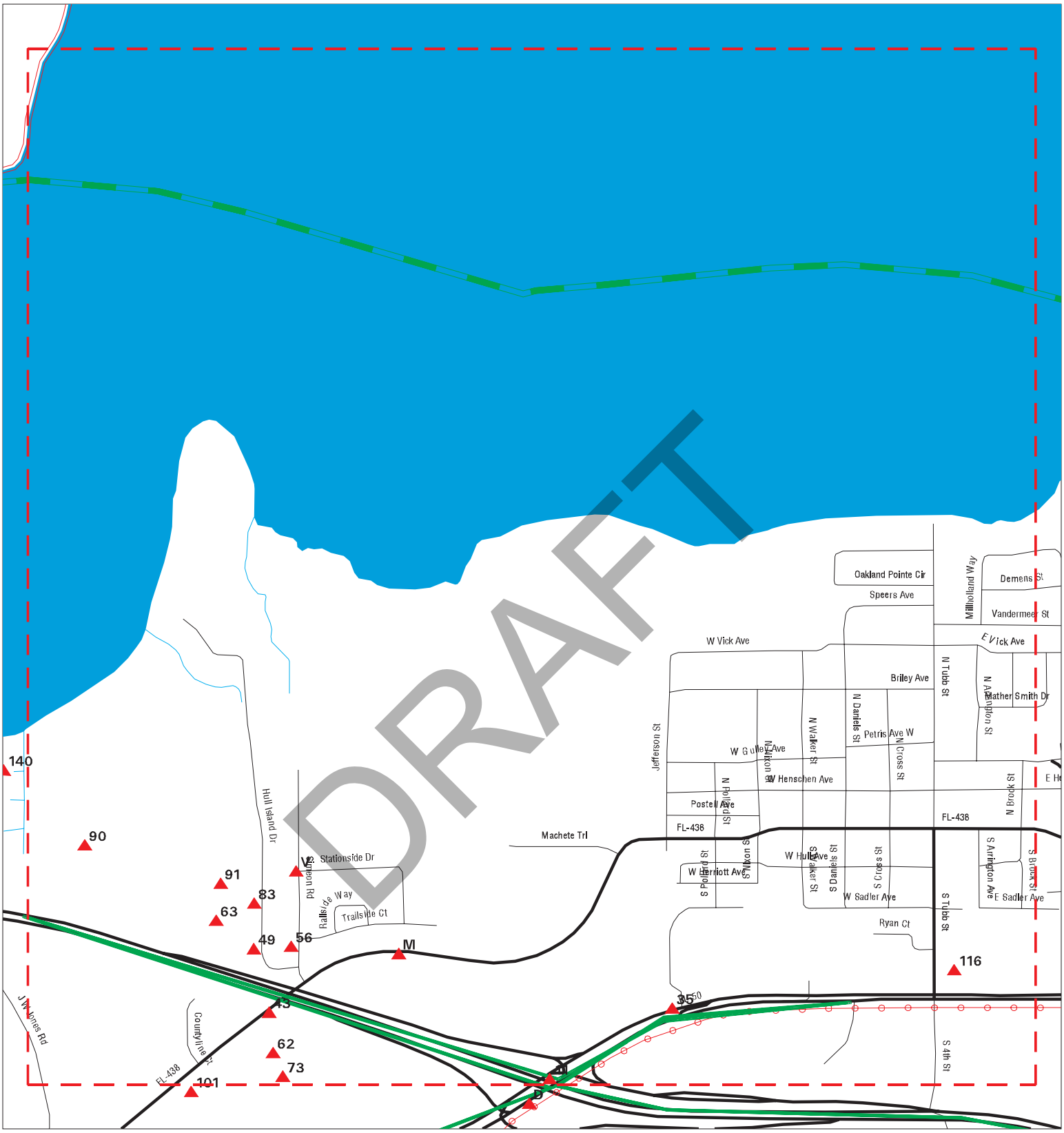

SITE NAME: FTE From SR 408 To SR 50	CLIENT: Geotechnical & Env. Cons., Inc
ADDRESS: FTE From SR 408 To SR 50	CONTACT: Lisa Messing
CITY/STATE: Winter Garden FL	INQUIRY #: 6697469.7s
ZIP: 34787	DATE: 10/11/21

Copyright © 2021 EDR, Inc. © 2015 TomTom Rel. 2015.

MAPPED SITES SUMMARY - FOCUS MAP 5

Target Property:
FTE FROM SR 408 TO SR 50
WINTER GARDEN, FL 34787

MAP ID / FOCUS MAP	SITE NAME	ADDRESS	DATABASE ACRONYMS	DIST (ft. & mi.) DIRECTION
11 / 5	RESURFACING FLORIDA		FL NPDES	TP
35 / 5		16609 OLD HWY 50	FL DEDB	78 0.015 North
43 / 5		17316 US HWY 438 W	FL DEDB	131 0.025 SSW
49 / 5		600 HULL ISLAND DRIV	FL DEDB	313 0.059 NNE
56 / 5		568 SIMEON ROAD	FL DEDB	428 0.081 NNE
62 / 5	AT&T COMMUNICATIONS	HWY 438	FL UST	451 0.085 SSW
63 / 5		624 HULL ISLAND DRIV	FL DEDB	455 0.086 NNE
73 / 5	RACHELS COLLISION CE	917A W OAKLAND AVE	RCRA-VSQG	620 0.117 SSW
M77 / 5		17210 STATE ROAD 438	FL DEDB	638 0.121 NNE
M78 / 5		17210 STATE ROAD 438	FL DEDB	638 0.121 NNE
83 / 5		648 HULL ISLAND DRIV	FL DEDB	693 0.131 NNE
90 / 5		750 HULL ISLAND ROAD	FL DEDB	746 0.141 NNE
91 / 5		704 HULL ISLAND DRIV	FL DEDB	772 0.146 NNE
116 / 5	US C-STORES OPER-CHE	16131 W COLONIAL DR	FL LUST, FL UST, FL DWM CONTAM, FL Finan...	994 0.188 ENE
V119 / 5		716 SIMEON DRIVE	FL DEDB	1045 0.198 NNE
V120 / 5		718 SIMEON DRIVE	FL DEDB	1063 0.201 NNE

DRAFT

Focus Map - 6 - 6697469.7s

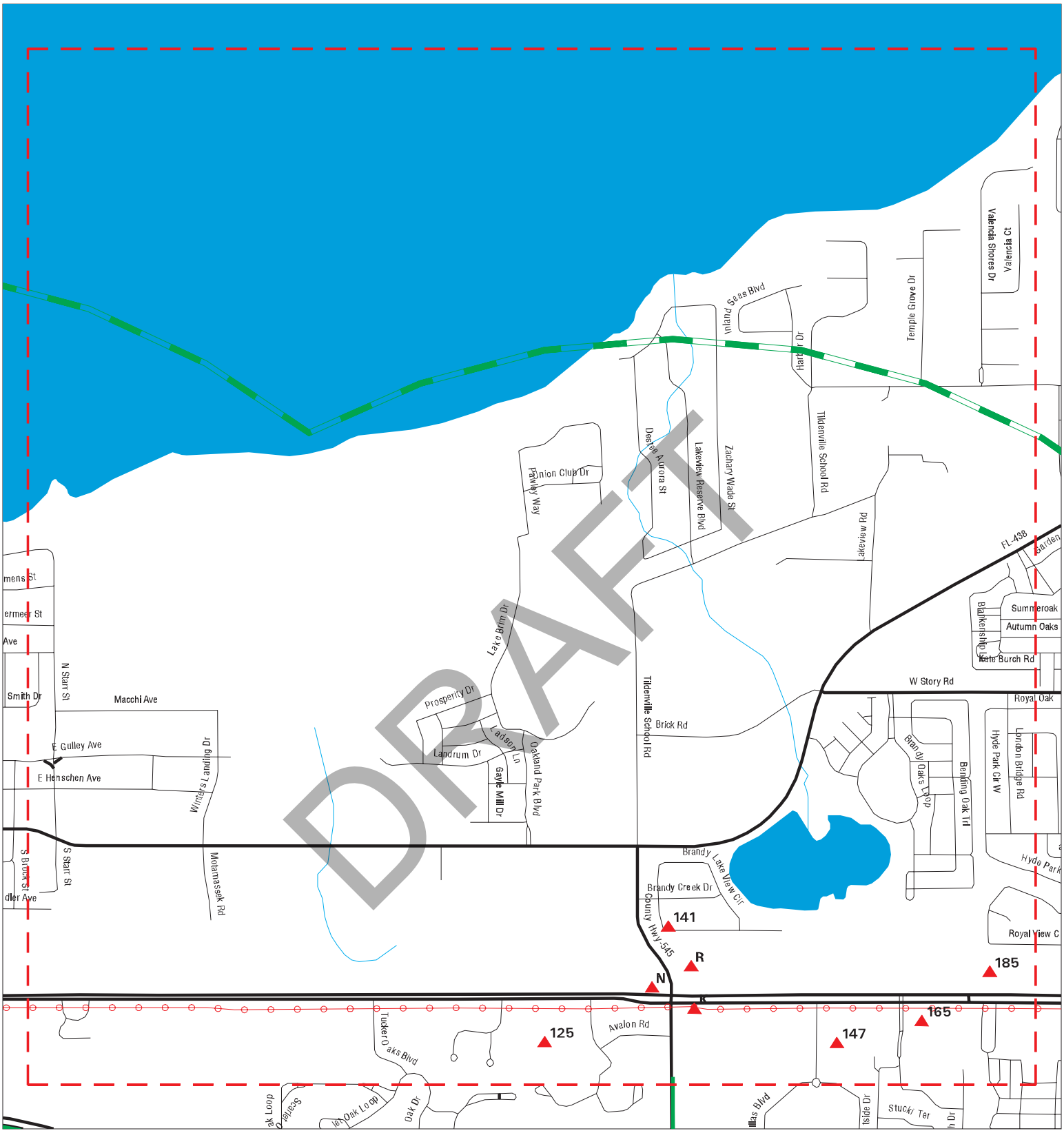

SITE NAME: FTE From SR 408 To SR 50	CLIENT: Geotechnical & Env. Cons., Inc
ADDRESS: FTE From SR 408 To SR 50	CONTACT: Lisa Messing
CITY/STATE: Winter Garden FL	INQUIRY #: 6697469.7s
ZIP: 34787	DATE: 10/11/21

Copyright © 2021 EDR, Inc. © 2015 TomTom Rel. 2015.

MAPPED SITES SUMMARY - FOCUS MAP 6

Target Property:
FTE FROM SR 408 TO SR 50
WINTER GARDEN, FL 34787

MAP ID / FOCUS MAP	SITE NAME	ADDRESS	DATABASE ACRONYMS	DIST (ft. & mi.) DIRECTION		
K64 / 6	CIRCLE K #7490	14990 COLONIAL DR	FL LUST, FL UST, FL Financial Assurance	492	0.093	NNE
K76 / 6	CIRCLE K #7490	1240 US HWY 545	RCRA-VSQG, FINDS, ECHO	627	0.119	NNE
N79 / 6	SAMS UNION 76	W HWY 50 & AVALON RD	EDR Hist Auto	644	0.122	North
N81 / 6	READY MARKET GASOLIN	1297 WEST S.R. 50	FL SITE INV SITES	690	0.131	North
N82 / 6	ZAKHARYS BAIT & TACK	15001 W US 50	FL LUST, FL AST	691	0.131	North
N93 / 6	7-ELEVEN FOOD STORE	15001 W COLONIAL DR	FL UST, FL Financial Assurance	802	0.152	NNW
R103 / 6		INTERSECTION @ HWYS	FL DEDB	904	0.171	North
R114 / 6	HIGHWAY USA	14991 W COLONIAL DR	FL LUST, FL UST, FL CLEANUP SITES, FL DW...	979	0.185	North
R115 / 6	READY MARKET #4	14991 W COLONIAL DR	RCRA NonGen / NLR, FINDS, ECHO	979	0.185	North
125 / 6	COLONIAL LAKES HEALT	15204 W COLONIAL DR	FL AST	1149	0.218	WNW
141 / 6		1300 US HWY 50 W	FL DEDB	1309	0.248	North
147 / 6	TUX/MEN'S WEARHOUSE	14748 WEST COLONIAL	FL CLEANUP SITES, FL DRYCLEANERS, FL DWM..	1451	0.275	ENE
165 / 6	UNITED OIL CO. #228	14580 W COLONIAL DR	FL LUST, FL UST, FL ASBESTOS, FL DWM CON...	1987	0.376	North
185 / 6	DE WITT EXCAVATING I	14463 W COLONIAL DR	FL SWF/LF, FL Financial Assurance	2405	0.455	North

DRAFT

Focus Map - 7 - 6697469.7s

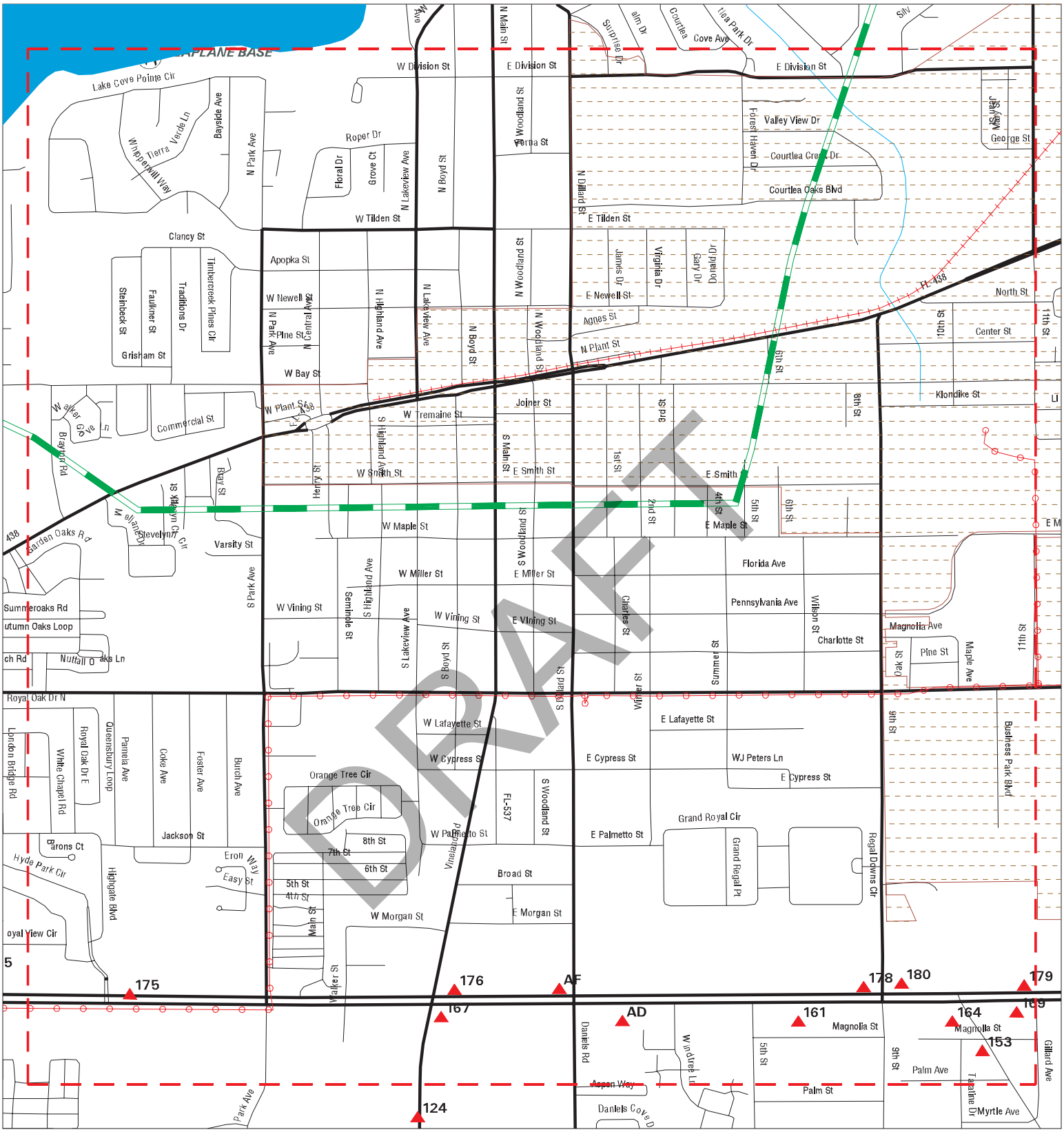

SITE NAME: FTE From SR 408 To SR 50	CLIENT: Geotechnical & Env. Cons., Inc
ADDRESS: FTE From SR 408 To SR 50	CONTACT: Lisa Messing
CITY/STATE: Winter Garden FL	INQUIRY #: 6697469.7s
ZIP: 34787	DATE: 10/11/21

Copyright © 2021 EDR, Inc. © 2015 TomTom Rel. 2015.

MAPPED SITES SUMMARY - FOCUS MAP 7

Target Property:
FTE FROM SR 408 TO SR 50
WINTER GARDEN, FL 34787

MAP ID / FOCUS MAP	SITE NAME	ADDRESS	DATABASE ACRONYMS	DIST (ft. & mi.) DIRECTION		
Reg / Multiple	WINTER GARDEN DOWNTO		FL BROWNFIELDS	133	0.025	WNW
153 / 7	IMMINENT THREAT - PO	1190 BEULAH RD	FL LUST, FL TANKS, FL CLEANUP SITES, FL ...	1704	0.323	North
161 / 7	KEENE R D TRUST	13100 W COLONIAL DR	FL LUST, FL UST, FL AST, FL Financial As...	1941	0.368	North
AD162 / 7	JET #9057	13400 W COLONIAL DR	FL DWM CONTAM	1947	0.369	North
AD163 / 7	JET #9057	13400 W COLONIAL DR	FL SWF/LF, FL LUST, FL UST, FL CLEANUP S...	1947	0.369	North
164 / 7	POOR BOYS RANCH FENC	800 E HWY 50	FL LUST, FL UST	1955	0.370	North
167 / 7	7-ELEVEN FOOD STORE	13698 W HWY 50	FL LUST, FL UST, FL Financial Assurance	1988	0.377	North
169 / 7	WEST OAKS AUTO SALES	12822 W COLONIAL DR	FL LUST, FL AST, FL CLEANUP SITES, FL DW...	2040	0.386	North
AF173 / 7	MOBIL #02-CWL	13495 W HWY 50	FL LUST, FL UST, FL DWM CONTAM	2184	0.414	North
175 / 7	EMERALD DRY CLEANERS	14219 W COLONIAL DR	FL PRIORITYCLEANERS, FL CLEANUP SITES, F...	2201	0.417	North
176 / 7	FORMER AMOCO #104	13697 W COLONIAL DR	FL LUST, FL UST, FL Financial Assurance	2225	0.421	North
AF177 / 7	WAWA FOOD MARKET#521	13501 W COLONIAL DR	FL LUST, FL UST, FL CLEANUP SITES, FL DW...	2227	0.422	North
178 / 7	CIRCLE K #8529	13001 W COLONIAL DR	FL LUST, FL UST, FL Financial Assurance	2243	0.425	North
179 / 7	FIRE WHEEL PLAZA	12801 W COLONIAL DR	FL LUST, FL UST, FL Financial Assurance	2273	0.430	North
180 / 7	MOBIL-DODGE #776	12961 W COLONIAL DR	FL LUST, FL UST, FL SPILLS, FL DWM CONTA...	2279	0.432	North

DRAFT

Focus Map - 8 - 6697469.7s

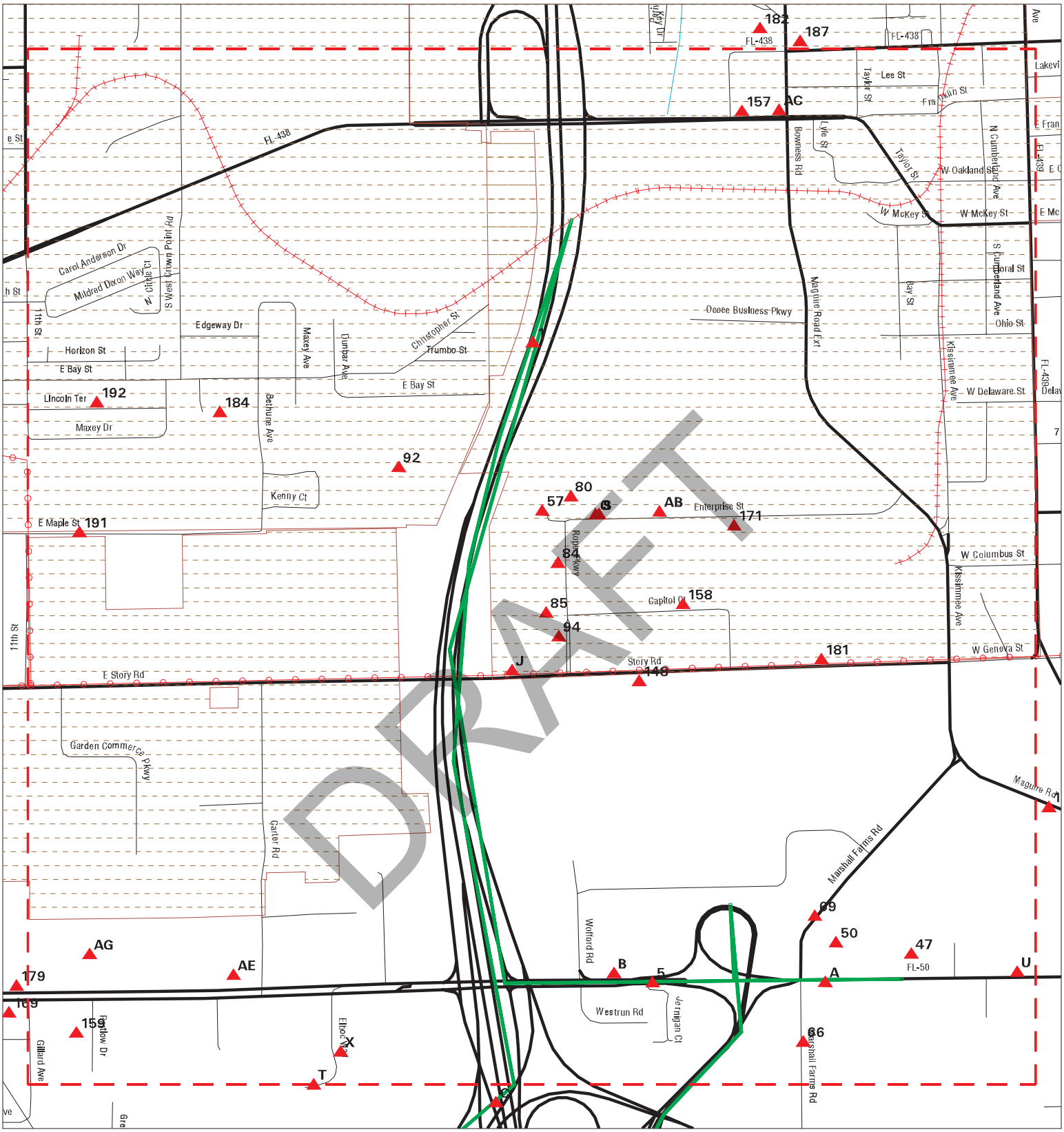

Sites
Target Property
Search Buffer
Focus Map - No Sites
Focus Map - Sites
Power Line
Pipe Line
National Priority List Sites
Dept. Defense Sites
Indian Reservations BIA
FL Brownfield

0 1/8 1/4 Miles

SITE NAME: FTE From SR 408 To SR 50	CLIENT: Geotechnical & Env. Cons., Inc
ADDRESS: FTE From SR 408 To SR 50	CONTACT: Lisa Messing
CITY/STATE: Winter Garden FL	INQUIRY #: 6697469.7s
ZIP: 34787	DATE: 10/11/21

Copyright © 2021 EDR, Inc. © 2015 TomTom Rel. 2015.

MAPPED SITES SUMMARY - FOCUS MAP 8

Target Property:
FTE FROM SR 408 TO SR 50
WINTER GARDEN, FL 34787

MAP ID / FOCUS MAP	SITE NAME	ADDRESS	DATABASE ACRONYMS	DIST (ft. & mi.) DIRECTION		
Reg / Multiple	OCOEE DOWNTOWN BROWN		FL BROWNFIELDS	TP		
Reg / Multiple	WINTER GARDEN DOWNTO		FL BROWNFIELDS	133	0.025	WNW
1 / 8	MOBIL OIL CORP SS #3	MILE MARKER 263 FLOR	FINDS, ECHO	TP		
A2 / 8	FORMER STATEWIDE STA	11460 W COLONIAL DR	FL RGA LUST	TP		
A3 / 8	FORMER STATEWIDE STA	11460 W COLONIAL DR	FL LUST, FL TANKS, FL DWM CONTAM	TP		
A4 / 8	FORMER CHEVRON STATE	11460 W COLONIAL DR	FINDS, ECHO	TP		
5 / 8	SHOPPES OF WEST OAKS	SEC OF SR 50 & WOODL	FINDS, ECHO	TP		
B6 / 8	ORLANDO GUN CLUB WES	11814 W COLONIAL DR	FL HW GEN	TP		
B7 / 8	ORLANDO GUN CLUB WES	11814 W COLONIAL DR	RCRA-SQG	TP		
B8 / 8	ORLANDO GUN CLUB WES	11814 W COLONIAL DR	FINDS, ECHO	TP		
B9 / 8		11790 W COLONIAL	FL SPILLS	TP		
B10 / 8	WEST 50 COMMERCIAL S	11890 W COLONIAL DR	FINDS, ECHO	TP		
B38 / 8	MANHEIM ORLANDO AUTO	11801 W COLONIAL DR	FL AST	84	0.016	North
B39 / 8	FRANKS DETAIL	11801 W COLONIAL DR	RCRA-SQG	84	0.016	North
B40 / 8	FRANK'S DETAIL	11801 W COLONIAL DR	FL AIRS, FL Financial Assurance, FL HW G...	84	0.016	North
47 / 8	MILLERS GARDEN SHOP	11301 W COLONIAL DR	FL LUST, FL UST	257	0.049	NNE
50 / 8	RALPH JOHNSON 24 HOU	11409 W COLONIAL DR	RCRA-VSQG	328	0.062	North
57 / 8	CENTRAL FLORIDA AUTO	451 L F ROPER PKWY	RCRA-VSQG	442	0.084	ESE
J58 / 8	FRANKS DETAIL	620 STORY ROAD	FL HW GEN	445	0.084	East
J59 / 8	FRANK'S DETAIL INC	620 STORY RD	RCRA-SQG, FINDS, ECHO	445	0.084	East
J60 / 8	FRANKS DETAIL	620 STORY ROAD	RCRA-SQG	445	0.084	East
J61 / 8	FRANK'S DETAIL INC	620 STORY RD	FL HW GEN	445	0.084	East
66 / 8	EARTH RESOURCES CONS	1227 MARSHALL FARMS	RCRA NonGen / NLR, FINDS, ECHO, NY MANIF...	526	0.100	South
69 / 8	RECONDITIONING CENTE	1100 MARSHALL FARMS	RCRA-VSQG, FINDS, ECHO	559	0.106	North
80 / 8	PYKE BROTHERS AUTOMO	441 ENTERPRISE ST	RCRA NonGen / NLR, FINDS, ECHO	646	0.122	ESE
84 / 8	EXALT AUTO REFINISHI	551 L F ROPER PKWY	RCRA NonGen / NLR	695	0.132	ESE
85 / 8	CHASE AUTOMOTIVE LLC	651 L F ROPER PKWY	RCRA-VSQG	699	0.132	East
O89 / 8	YUSUF MOHAMAD EXCAVA	452 ENTERPRISE ST	FL AST	735	0.139	ESE
92 / 8	DUNBAR AVE DEBRIS ST	691 DUNBAR AVE	FL SWF/LF	786	0.149	WNW
94 / 8	TONY'S AUTO BODY	701 L.F. ROPER PKWY	RCRA-VSQG	823	0.156	East
O98 / 8	INTEGRITY BODY SHOP	419 ENTERPRISE ST	RCRA NonGen / NLR, FINDS, ECHO	858	0.162	ESE
O100 / 8	OCOEE BODY WORKS	411 ENTERPRISE ST	RCRA-SQG, FINDS, ECHO	895	0.170	ESE
S107 / 8	CISCOS BODY SHOP	405 ENTERPRISE ST ST	RCRA NonGen / NLR	922	0.175	ESE
S108 / 8	JAMES PLACE	405 ENTERPRISE ST ST	RCRA-VSQG, FINDS, ECHO	922	0.175	ESE
O109 / 8	RUSSO AND SONS INC	450 ENTERPRISE ST	FL SWF/LF, FL LUST, FL UST, FL AST, FL F...	948	0.180	ESE
O110 / 8	RUSSO AND SONS, LLC	450 ENTERPRISE ST	RCRA NonGen / NLR, FINDS, ECHO	948	0.180	ESE
T111 / 8	PAVEX CORP	1200 ELBOC WAY	RCRA NonGen / NLR, ICIS, US AIRS, FINDS,...	977	0.185	NNW
T112 / 8	BLACKLIDGE - RANGER	1200 ELBOC WAY	FL RESP PARTY	977	0.185	NNW
T113 / 8	RANGER CONSTRUCTION	1200 ELBOC WAY	FL AST	977	0.185	NNW

DRAFT

MAPPED SITES SUMMARY - FOCUS MAP 8

Target Property:
FTE FROM SR 408 TO SR 50
WINTER GARDEN, FL 34787

MAP ID / FOCUS MAP	SITE NAME	ADDRESS	DATABASE ACRONYMS	DIST (ft. & mi.) DIRECTION		
U117 / 8	TOWNE CLEANERS	11149 W COLONIAL DR	FL PRIORITYCLEANERS, FL CLEANUP SITES, F...	1043	0.198	East
U118 / 8	LOBO CLEANERS & LAUN	11149 W COLONIAL DR	RCRA NonGen / NLR, FINDS, ECHO	1043	0.198	East
X129 / 8	MCI SALES & SERVICE	1155 ELBOC WAY	FL SPILLS, FL HW GEN	1191	0.226	NNW
X130 / 8	MCI SALES & SERVICE	1155 ELBOC WAY	RCRA-VSQG, FINDS, ECHO	1191	0.226	NNW
AB145 / 8	TIRELOGISTICS	385 W ENTERPRISE DR	FL SWF/LF	1419	0.269	ESE
AB146 / 8	RONALD ALLEN TRUCKIN	370 ENTERPRISE ST	RCRA-SQG, FL LUST, FINDS, ECHO, FL Finan...	1441	0.273	ESE
148 / 8	OCOEE SERVICE CTR-FU	475 STOREY RD	FL LUST, FL UST, FL AST, FL Financial As...	1544	0.292	East
157 / 8	NEXLUBE TAMPA LLC	409 FRANKLIN ST	FL SWF/LF, FL LUST, FL UST, FL AST, FL C...	1784	0.338	NE
158 / 8	WAYNE AUTOMATIC FIRE	222 CAPITOL CT	FL LUST, FL UST, FL Financial Assurance,...	1831	0.347	ESE
159 / 8	SUNSHINE FOOD MART #	12728 W COLONIAL DR	FL LUST, FL UST, FL Financial Assurance	1873	0.355	North
AC160 / 8	CIRCLE K #2722805	400 FRANKLIN ST	FL LUST, FL UST, FL Financial Assurance	1896	0.359	ENE
AE168 / 8	ORANGE COUNTY TRUCK	12403 W COLONIAL DR	FL SWF/LF	2011	0.381	NNW
AC170 / 8	HARTLE METHESON BOWN	401 FRANKLIN ST	FL LUST, FL UST, FL CLEANUP SITES, FL DW...	2065	0.391	ENE
171 / 8	UPS FREIGHT	350 ENTERPRISE ST	FL LUST, FL UST, FL AST, FL ASBESTOS, FL...	2071	0.392	ESE
AE172 / 8	CENTURY CHEVROLET IN	1281 W HWY 50	FL LUST, FL UST	2075	0.393	NNW
181 / 8	SYSCO FOOD SERVICES	200 W STORY RD	FL LUST, FL AST, FL SPILLS, FL Financial...	2313	0.438	NNE
184 / 8	WINTER GARDEN TRASH	NORTH OF STORY ROAD	FL SWF/LF	2400	0.455	WNW
AG188 / 8	GO VACATIONS AMERICA	1681 E HWY 50	FL LUST, FL UST	2552	0.483	North
AG189 / 8	INDEPENDENCE RV	12705 W COLONIAL DR	FL LUST, FL UST	2552	0.483	North
191 / 8	CONTINENTAL CAN CO.	815 E.MAPLE ST.	FL Fl Sites	3354	0.635	WNW
192 / 8	HARP LEAD	1095 LINCOLN TERRACE	FL SHWS, FL DWM CONTAM	3451	0.654	WNW

DRAFT

Focus Map - 9 - 6697469.7s

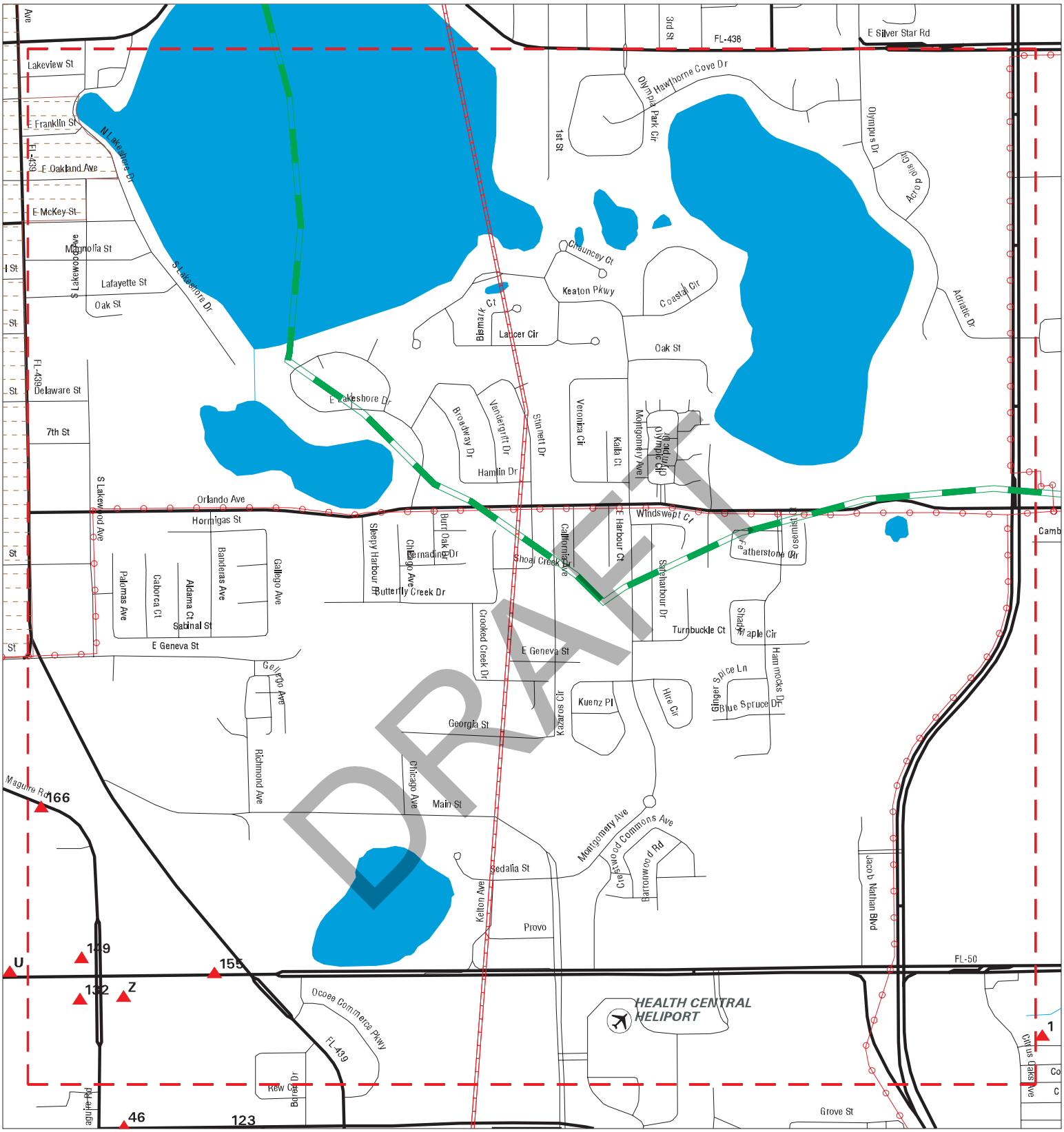

DRAFT

Sites
Target Property
Search Buffer
Focus Map - No Sites
Focus Map - Sites
Power Line
Pipe Line
National Priority List Sites
Dept. Defense Sites
Indian Reservations BIA
FL Brownfield

SITE NAME: FTE From SR 408 To SR 50	CLIENT: Geotechnical & Env. Cons., Inc
ADDRESS: FTE From SR 408 To SR 50	CONTACT: Lisa Messing
CITY/STATE: Winter Garden FL	INQUIRY #: 6697469.7s
ZIP: 34787	DATE: 10/11/21

Copyright © 2021 EDR, Inc. © 2015 TomTom Rel. 2015.

MAPPED SITES SUMMARY - FOCUS MAP 9

Target Property:
FTE FROM SR 408 TO SR 50
WINTER GARDEN, FL 34787

MAP ID / FOCUS MAP	SITE NAME	ADDRESS	DATABASE ACRONYMS	DIST (ft. & mi.) DIRECTION		
Reg / Multiple	OCOEE DOWNTOWN BROWN		FL BROWNFIELDS	TP		
132 / 9	BP AMOCO # 15307 (#5	11010 W COLONIAL DR	FL LUST, FL UST, FL ASBESTOS, FL CLEANUP...	1240	0.235	North
Z135 / 9	CIRCLE K #2708980	10960 W COLONIAL DR	FL LUST, FL UST, FL Financial Assurance	1263	0.239	North
Z136 / 9	AMOCO SERVICE STATIO	10960 W COLONIAL DR	RCRA NonGen / NLR	1263	0.239	North
Z137 / 9	BP FACILITY #12342	10960 W COLONIAL DR	RCRA NonGen / NLR	1263	0.239	North
149 / 9	MOBIL-OCOEE #723	11001 W COLONIAL DR	FL LUST, FL UST, FL Financial Assurance	1593	0.302	North
155 / 9	7-ELEVEN FOOD STORE	10801 W HWY 50	FL LUST, FL UST, FL CLEANUP SITES, FL DW...	1748	0.331	NE
166 / 9	SILVER SPRINGS CITRU	945 SW MAGUIRE RD	FL LUST, FL UST, FL AST, FL CLEANUP SITE...	1988	0.377	NE

DRAFT

Focus Map - 10 - 6697469.7s

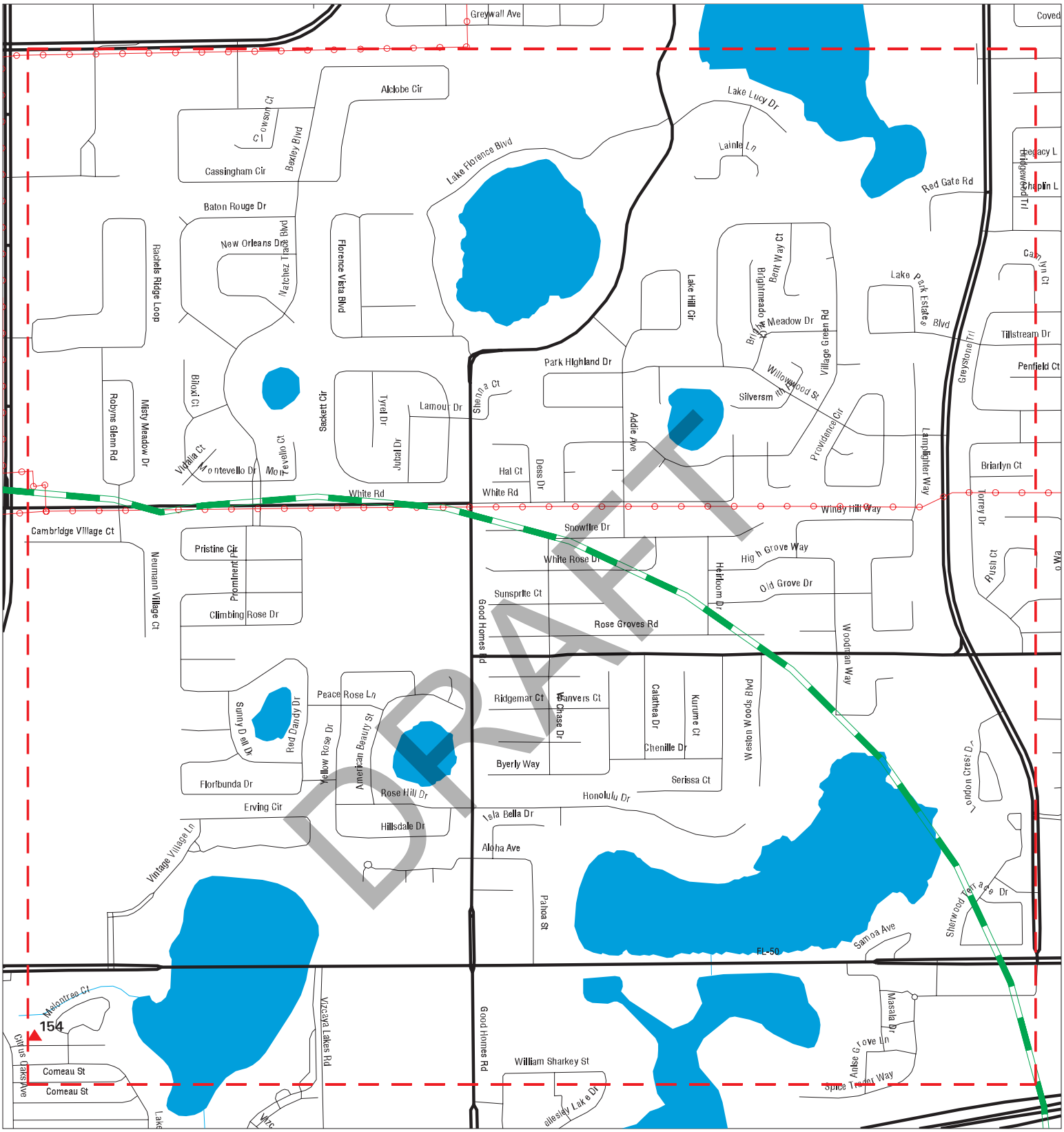

DRAFT

SITE NAME: FTE From SR 408 To SR 50	CLIENT: Geotechnical & Env. Cons., Inc
ADDRESS: FTE From SR 408 To SR 50	CONTACT: Lisa Messing
CITY/STATE: Winter Garden FL	INQUIRY #: 6697469.7s
ZIP: 34787	DATE: 10/11/21

Copyright © 2021 EDR, Inc. © 2015 TomTom Rel. 2015.

MAPPED SITES SUMMARY - FOCUS MAP 10

Target Property:
FTE FROM SR 408 TO SR 50
WINTER GARDEN, FL 34787

MAP ID / FOCUS MAP	SITE NAME	ADDRESS	DATABASE ACRONYMS	DIST (ft. & mi.) DIRECTION
154 / 10	PROGRESS ENERGY OCOE	9501 WHITE ROAD	FL DWM CONTAM, FL RESP PARTY	1708 0.323 NNE

DRAFT

Focus Map - 11 - 6697469.7s

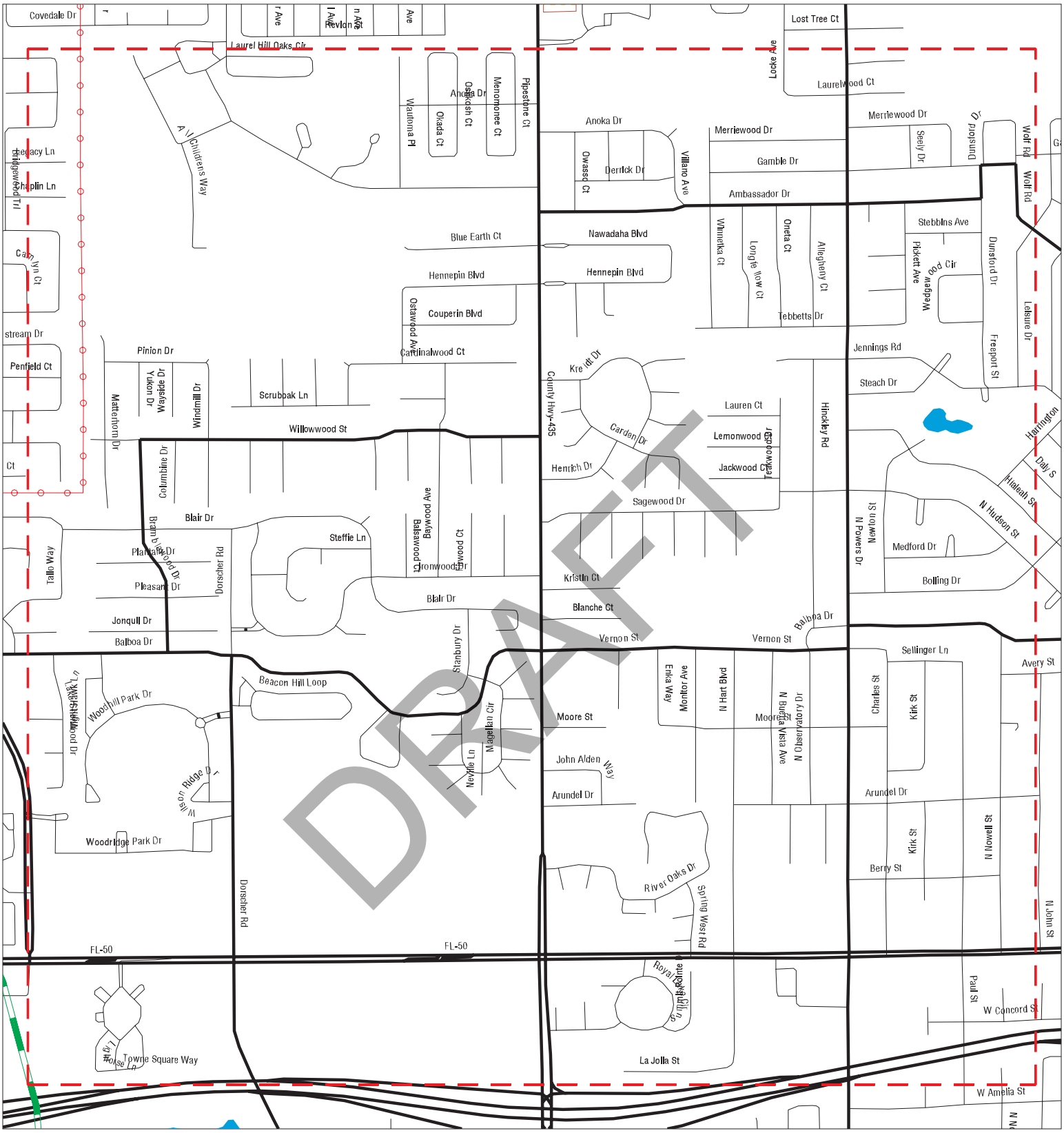

Sites
Target Property
Search Buffer
Focus Map - No Sites
Focus Map - Sites
Power Line
Pipe Line
National Priority List Sites
Dept. Defense Sites
Indian Reservations BIA
FL Brownfield

0 1/8 1/4 Miles

SITE NAME: FTE From SR 408 To SR 50	CLIENT: Geotechnical & Env. Cons., Inc
ADDRESS: FTE From SR 408 To SR 50	CONTACT: Lisa Messing
CITY/STATE: Winter Garden FL	INQUIRY #: 6697469.7s
ZIP: 34787	DATE: 10/11/21

Copyright © 2021 EDR, Inc. © 2015 TomTom Rel. 2015.

MAPPED SITES SUMMARY - FOCUS MAP 11

Target Property:
FTE FROM SR 408 TO SR 50
WINTER GARDEN, FL 34787

MAP ID / FOCUS MAP	SITE NAME	ADDRESS	DATABASE ACRONYMS	DIST (ft. & mi.) DIRECTION

NO MAPPED SITES FOUND

DRAFT

Focus Map - 12 - 6697469.7s



Sites
Target Property
Search Buffer
Focus Map - No Sites
Focus Map - Sites
Power Line
Pipe Line
National Priority List Sites
Dept. Defense Sites
Indian Reservations BIA
FL Brownfield

0 1/8 1/4 Miles

SITE NAME: FTE From SR 408 To SR 50	CLIENT: Geotechnical & Env. Cons., Inc
ADDRESS: FTE From SR 408 To SR 50	CONTACT: Lisa Messing
CITY/STATE: Winter Garden FL	INQUIRY #: 6697469.7s
ZIP: 34787	DATE: 10/11/21

Copyright © 2021 EDR, Inc. © 2015 TomTom Rel. 2015.

MAPPED SITES SUMMARY - FOCUS MAP 12

Target Property:
FTE FROM SR 408 TO SR 50
WINTER GARDEN, FL 34787

MAP ID / FOCUS MAP	SITE NAME	ADDRESS	DATABASE ACRONYMS	DIST (ft. & mi.) DIRECTION
L71 / 12	HENKLE CARLTON	FRANKLIN ST	FL UST	596 0.113 WSW
L72 / 12	DANIS INDUSTRIES COR	SR 50 E	FL UST, FL AST	596 0.113 WSW
174 / 12	DANIS IND. WEST 50 L	SR50, .5MI W OF COUN	FL SWF/LF	2186 0.414 West

DRAFT

Focus Map - 13 - 6697469.7s

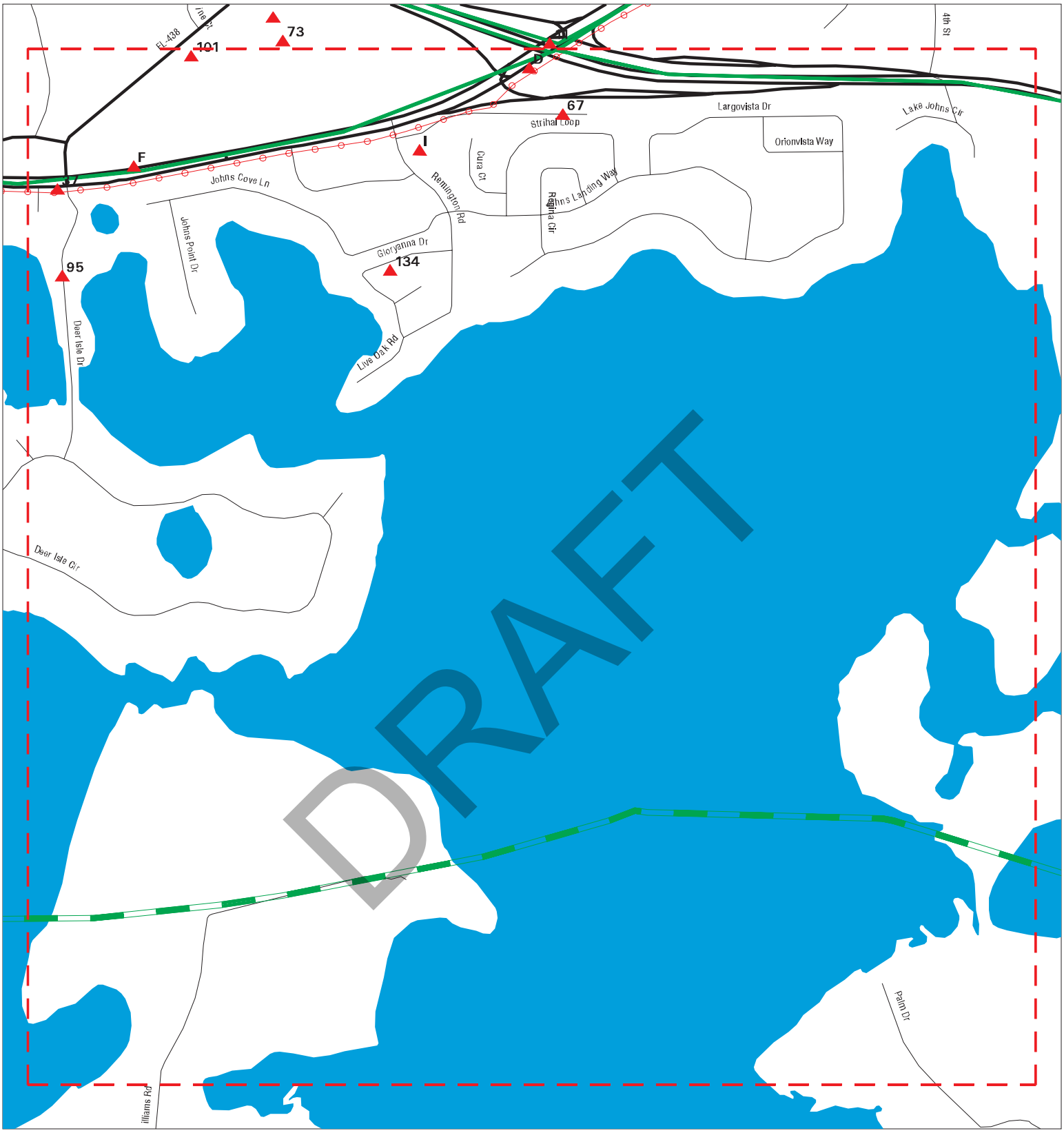

SITE NAME: FTE From SR 408 To SR 50	CLIENT: Geotechnical & Env. Cons., Inc
ADDRESS: FTE From SR 408 To SR 50	CONTACT: Lisa Messing
CITY/STATE: Winter Garden FL	INQUIRY #: 6697469.7s
ZIP: 34787	DATE: 10/11/21

Copyright © 2021 EDR, Inc. © 2015 TomTom Rel. 2015.

MAPPED SITES SUMMARY - FOCUS MAP 13

Target Property:
FTE FROM SR 408 TO SR 50
WINTER GARDEN, FL 34787

MAP ID / FOCUS MAP	SITE NAME	ADDRESS	DATABASE ACRONYMS	DIST (ft. & mi.) DIRECTION
D13 / 13		16818 STATE ROAD 50	FL DEDB	TP
F19 / 13	ABC BUS COMPANIES IN	17469 W COLONIAL DR	RCRA-SQG, US AIRS, FINDS, ECHO	TP
F20 / 13	ABC COMPANIES	17469 W COLONIAL DR	FL AIRS, FL Financial Assurance, FL HW G...	TP
F21 / 13	ABC-COMPANIES	17469 WEST COLONIAL	FL TIER 2	TP
F22 / 13	ABC BUS CO	17469 W COLONIAL DR	FL AST	TP
F23 / 13	CIRCLE K #2722116	17503 W SR 50	FL UST, FL Financial Assurance	TP
D36 / 13		16838 COUNTY ROAD 50	FL DEDB	78 0.015 SSE
37 / 13	PRESTIGE GUNITE -ORL	17600 SR 50	FL AST, FL Financial Assurance	79 0.015 South
I53 / 13	SUNOCO	17100 W COLONIAL DR	EDR Hist Auto	381 0.072 SSE
I54 / 13	7-ELEVEN STORE #3428	17100 W COLONIAL DR	FL LUST, FL UST, FL Financial Assurance	381 0.072 SSE
67 / 13	FL DEPT OF TRANSPORT	16952 W HWY 50 & HWY	FL UST, FL Financial Assurance	527 0.100 SSW
95 / 13		264 DEER ISLE DRIVE	FL DEDB	829 0.157 South
101 / 13	KILLARNEY FRUIT CO	100 HWY 438	FL AST	896 0.170 North
134 / 13		17036 GLORYANNA ROAD	FL DEDB	1259 0.238 SSE

DRAFT

Focus Map - 14 - 6697469.7s

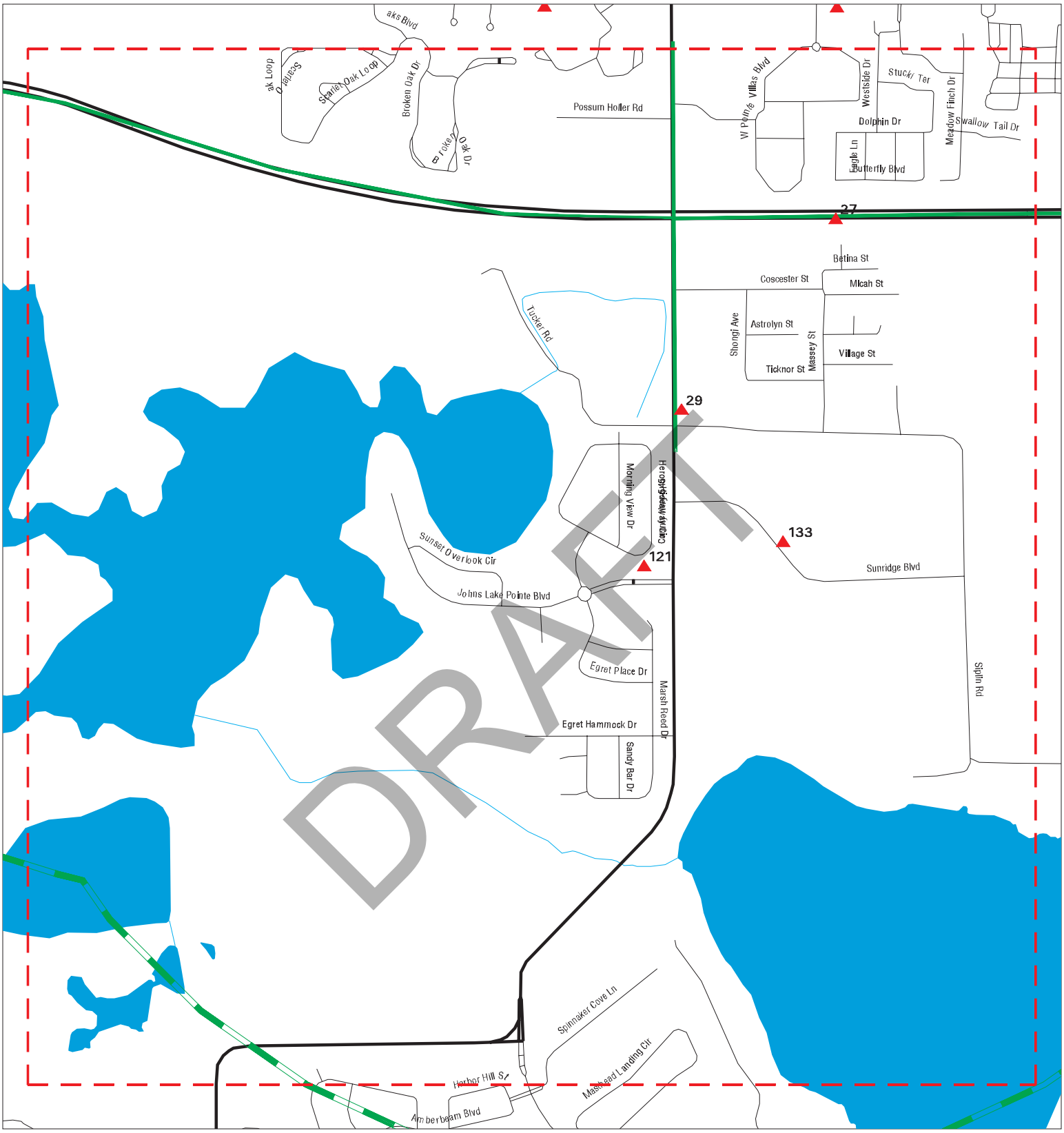

Sites
Target Property
Search Buffer
Focus Map - No Sites
Focus Map - Sites
Power Line
Pipe Line
National Priority List Sites
Dept. Defense Sites
Indian Reservations BIA
FL Brownfield

0 1/8 1/4 Miles

SITE NAME: FTE From SR 408 To SR 50	CLIENT: Geotechnical & Env. Cons., Inc
ADDRESS: FTE From SR 408 To SR 50	CONTACT: Lisa Messing
CITY/STATE: Winter Garden FL	INQUIRY #: 6697469.7s
ZIP: 34787	DATE: 10/11/21

Copyright © 2021 EDR, Inc. © 2015 TomTom Rel. 2015.

MAPPED SITES SUMMARY - FOCUS MAP 14

Target Property:
FTE FROM SR 408 TO SR 50
WINTER GARDEN, FL 34787

MAP ID / FOCUS MAP	SITE NAME	ADDRESS	DATABASE ACRONYMS	DIST (ft. & mi.) DIRECTION
27 / 14	SR-91	TURNPIKE	FINDS, ECHO	TP
29 / 14	MCKINNON CORP	SPLIN RD 3/4 MI W OF	FL UST	TP
121 / 14	BLACK LAKE JOINT VEN	15422 HERON HIDEAWAY	FL LUST, FL UST, FL DWM CONTAM	1074 0.203 SSW
133 / 14	SUNRIDGE MIDDLE SCHO	14955 SUNRIDGE BLVD	RCRA-VSQG	1247 0.236 SE

DRAFT

Focus Map - 15 - 6697469.7s

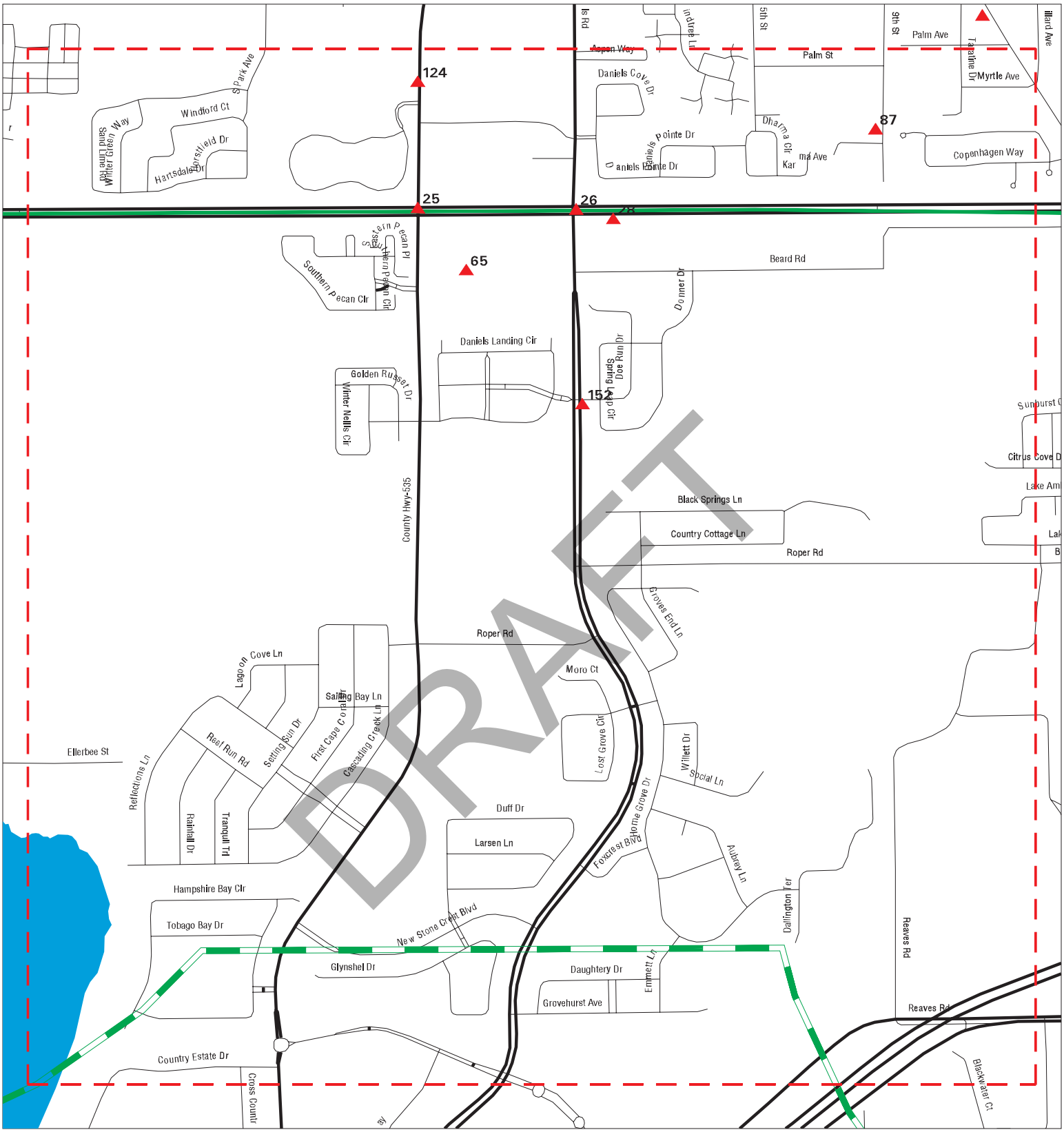

SITE NAME: FTE From SR 408 To SR 50	CLIENT: Geotechnical & Env. Cons., Inc
ADDRESS: FTE From SR 408 To SR 50	CONTACT: Lisa Messing
CITY/STATE: Winter Garden FL	INQUIRY #: 6697469.7s
ZIP: 34787	DATE: 10/11/21

Copyright © 2021 EDR, Inc. © 2015 TomTom Rel. 2015.

MAPPED SITES SUMMARY - FOCUS MAP 15

Target Property:
FTE FROM SR 408 TO SR 50
WINTER GARDEN, FL 34787

MAP ID / FOCUS MAP	SITE NAME	ADDRESS	DATABASE ACRONYMS	DIST (ft. & mi.) DIRECTION
25 / 15	LAKESIDE VILLAGE	7798 VINELAND RD	FINDS, ECHO	TP
26 / 15	DANIELS RD	S OF BEARD RD TO W C	FINDS	TP
28 / 15	YELLOW FREIGHT DIESE	FLORIDA TURNPIKE M/M	FL LUST, FL TANKS	TP
65 / 15	WESMERE CLEANERS	1291 WINTER GARDEN V	FL DRYCLEANERS	503 0.095 South
87 / 15		1346 S 9TH STREET	FL DEDB	711 0.135 North
124 / 15	APTIM ENVIRONMENTAL	1228 WINTER GARDEN V	RCRA NonGen / NLR, FINDS, ECHO	1126 0.213 North
152 / 15	DEERFIELD PLACE	251 DANIELS RD	FL LUST, FL UST, FL Financial Assurance	1667 0.316 South

DRAFT

Focus Map - 16 - 6697469.7s

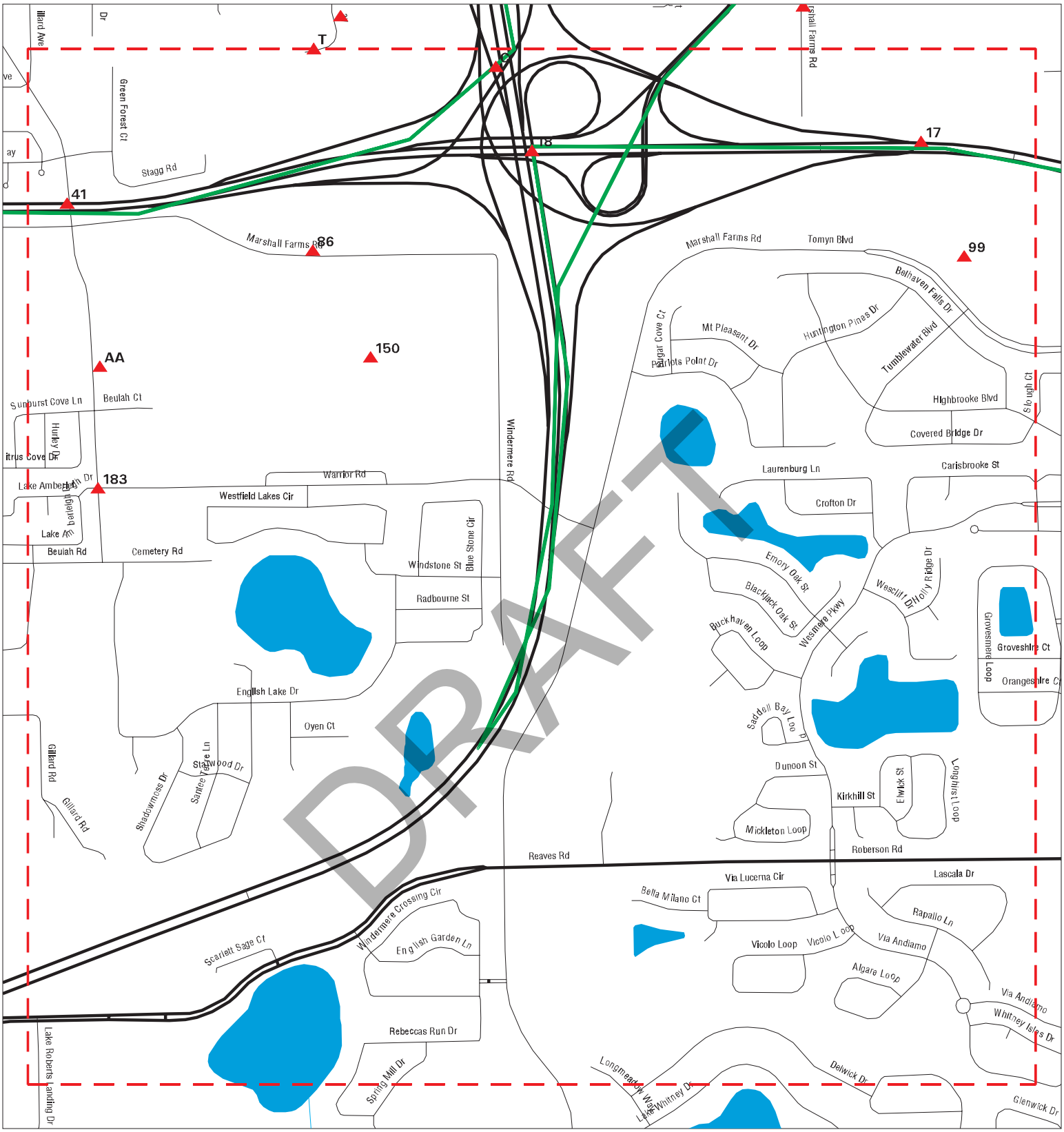

Sites
Target Property
Search Buffer
Focus Map - No Sites
Focus Map - Sites
Power Line
Pipe Line
National Priority List Sites
Dept. Defense Sites
Indian Reservations BIA
FL Brownfield

0 1/8 1/4 Miles

SITE NAME: FTE From SR 408 To SR 50	CLIENT: Geotechnical & Env. Cons., Inc
ADDRESS: FTE From SR 408 To SR 50	CONTACT: Lisa Messing
CITY/STATE: Winter Garden FL	INQUIRY #: 6697469.7s
ZIP: 34787	DATE: 10/11/21

Copyright © 2021 EDR, Inc. © 2015 TomTom Rel. 2015.

MAPPED SITES SUMMARY - FOCUS MAP 16

Target Property:
FTE FROM SR 408 TO SR 50
WINTER GARDEN, FL 34787

MAP ID / FOCUS MAP	SITE NAME	ADDRESS	DATABASE ACRONYMS	DIST (ft. & mi.) DIRECTION
C12 / 16	SW RESUSE PHASE 2 -		FL NPDES	TP
C14 / 16	SW RESUSE PHASE 2 -	UNKNOWN	ECHO	TP
17 / 16	TURKEY LAKE SHELL	MILE MARKER 263 FLOR	FL TIER 2	TP
18 / 16	SR 429 PAVEMENT REPA		FL NPDES	TP
41 / 16	GOTTA GO TRANSPORT B	BEUHLAH RD TURNPIKE	FL LUST, FL TANKS	88 0.017 North
86 / 16	GRANITE CONSTRUCTION	12227 MARSHALL FARMS	FL AST	702 0.133 SSE
99 / 16	HELLER BROS CITRUS G	SW OF TOMYN RD & MAC	FL LUST, FL AST	880 0.167 South
AA143 / 16	WEST ORANGE HIGH SCH	1625 S BEULAH RD	RCRA-VSQG	1318 0.250 South
AA144 / 16	ORANGE CNTY SCHOOL B	1625 S BEULAH RD	FL UST	1318 0.250 South
150 / 16	WEST ORANGE SOCCER P	150 WINDERMERE RD.	FL SWF/LF	1604 0.304 West
183 / 16	WEST ORANGE HIGH SCH	NE CORNER OF WARRIOR	FL DWM CONTAM, FL RESP PARTY	2371 0.449 South

DRAFT

Focus Map - 17 - 6697469.7s

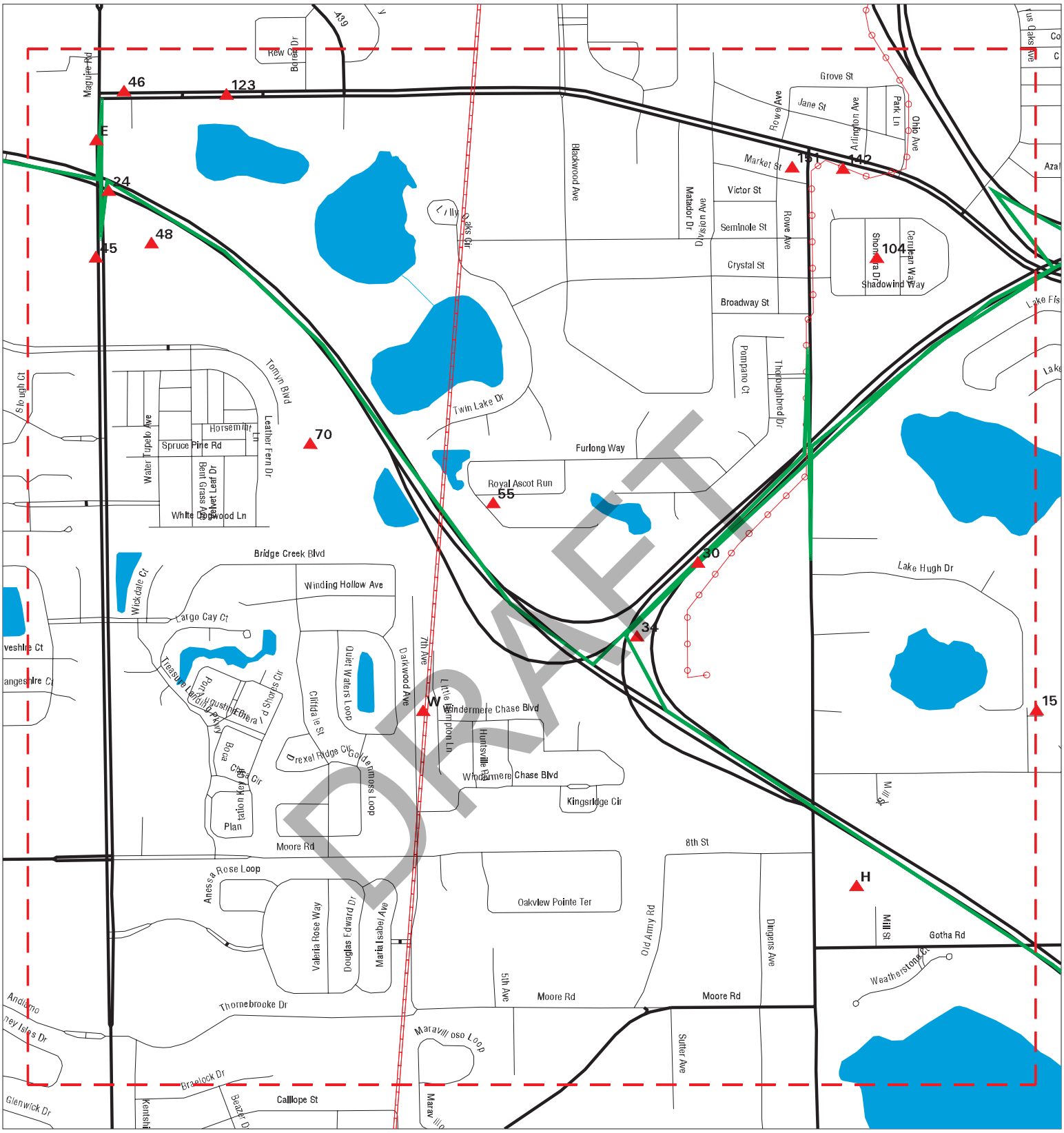

DRAFT

Sites
Target Property
Search Buffer
Focus Map - No Sites
Focus Map - Sites
Power Line
Pipe Line
National Priority List Sites
Dept. Defense Sites
Indian Reservations BIA
FL Brownfield

0 1/8 1/4 Miles

SITE NAME: FTE From SR 408 To SR 50	CLIENT: Geotechnical & Env. Cons., Inc
ADDRESS: FTE From SR 408 To SR 50	CONTACT: Lisa Messing
CITY/STATE: Winter Garden FL	INQUIRY #: 6697469.7s
ZIP: 34787	DATE: 10/11/21

Copyright © 2021 EDR, Inc. © 2015 TomTom Rel. 2015.

MAPPED SITES SUMMARY - FOCUS MAP 17

Target Property:
FTE FROM SR 408 TO SR 50
WINTER GARDEN, FL 34787

MAP ID / FOCUS MAP	SITE NAME	ADDRESS	DATABASE ACRONYMS	DIST (ft. & mi.) DIRECTION		
E15 / 17	PARK PLACE AT MAGUIR	1650 MAGUIRE RD	FINDS, ECHO	TP		
E16 / 17	PARK PLACE AT MAGUIR	1650 MAGUIRE RD	FL NPDES	TP		
24 / 17	SR-91 FLORIDA TURNPI	FLORIDA TURNPIKE SR-	FINDS, ECHO	TP		
30 / 17	FLORIDA'S TURNPIKE M	MILE POST 269 FL TUR	FL LUST, FL TANKS	TP		
34 / 17	ESTES EXPRESS LINES	FL TURNPIKE & EAST W	FL LUST, FL TANKS	75	0.014	SE
45 / 17	HELLER BROS GROVES R	SW CORNER MAQUIRE AT	FL LUST, FL AST, FL DWM CONTAM	207	0.039	SSW
46 / 17	VU CLEANERS AND TAYL	2723 OLD WINTER GARD	EDR Hist Cleaner	230	0.044	ENE
48 / 17	HELLER BROTHERS GROV	NE CORNER OF MAGUIRE	FL LUST, FL TANKS	259	0.049	SSW
H51 / 17	GOTHA ORDNANCE DEPOT		FL DWM CONTAM	358	0.068	SSW
H52 / 17	GOTHA ORDNANCE DEPOT		FUDS	358	0.068	SSW
55 / 17	CAROLINA CHOICE INC	3314 ROYAL ASCOT RUN	EDR Hist Auto	397	0.075	NE
70 / 17	WESTBROOKE ELEMENTAR	500 TOMYN BLVD	RCRA-VSQG	580	0.110	SW
104 / 17	LUSCIAN HILLS LANDFI	WEST OF HEMPLE AND B	FL SWF/LF	909	0.172	NNW
123 / 17	AAI CORP	2801 PROFESSIONAL PK	RCRA NonGen / NLR, FINDS, ECHO	1082	0.205	East
W127 / 17	MINORVILLE QUARTERMA		FUDS	1188	0.225	SW
W128 / 17	MINORVILLE QUARTERMA		FL DWM CONTAM	1188	0.225	SW
142 / 17	7-ELEVEN #38204	3860 OLD WINTER GARD	FL UST, FL Financial Assurance	1316	0.249	West
151 / 17	PARK RIDGE GROCERY	3792 OLD WINTER GARD	FL LUST, FL UST, FL CLEANUP SITES, FL DW...	1626	0.308	North

DRAFT

Focus Map - 18 - 6697469.7s

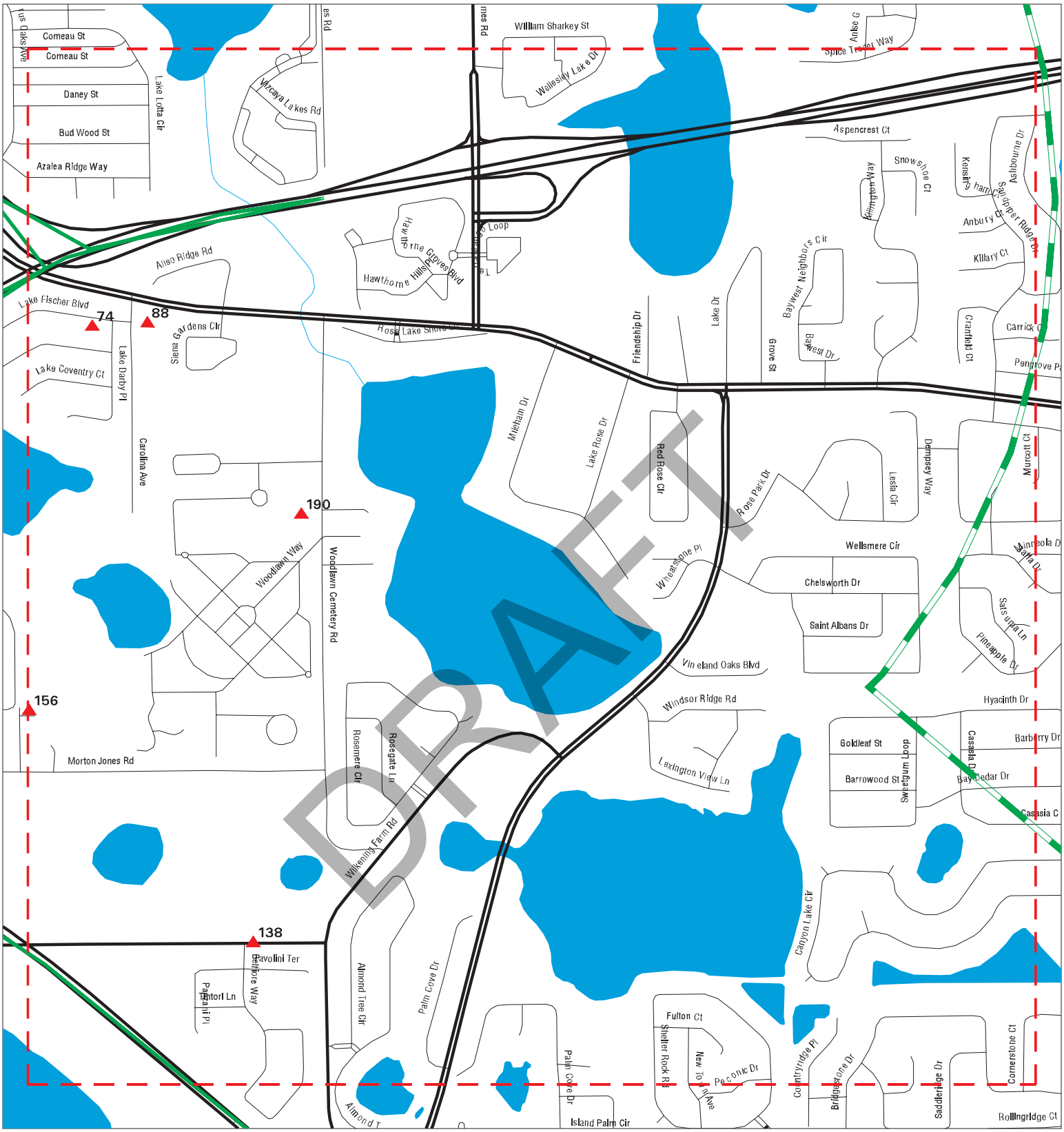

Sites
Target Property
Search Buffer
Focus Map - No Sites
Focus Map - Sites
Power Line
Pipe Line
National Priority List Sites
Dept. Defense Sites
Indian Reservations BIA
FL Brownfield

0 1/8 1/4 Miles

SITE NAME: FTE From SR 408 To SR 50	CLIENT: Geotechnical & Env. Cons., Inc
ADDRESS: FTE From SR 408 To SR 50	CONTACT: Lisa Messing
CITY/STATE: Winter Garden FL	INQUIRY #: 6697469.7s
ZIP: 34787	DATE: 10/11/21

Copyright © 2021 EDR, Inc. © 2015 TomTom Rel. 2015.

MAPPED SITES SUMMARY - FOCUS MAP 18

Target Property:
FTE FROM SR 408 TO SR 50
WINTER GARDEN, FL 34787

MAP ID / FOCUS MAP	SITE NAME	ADDRESS	DATABASE ACRONYMS	DIST (ft. & mi.) DIRECTION
74 / 18	SAM SERVICE STATION	9351 LAKE FISCHER BL	EDR Hist Auto	621 0.118 SSE
88 / 18	IRM TRUCKING	1721 CAROLINA AVE	FL SWF/LF	721 0.137 SSE
138 / 18	GOTHA MIDDLE SCHOOL	9155 GOTHA RD	RCRA-VSQG	1292 0.245 NE
156 / 18	PROGRESS ENERGY HEMP	2280 HEMPLE AVENUE	FL DWM CONTAM, FL RESP PARTY	1767 0.335 NNE
190 / 18	WOODLAWN MEMORIAL PA	400 WOODLAWN CEMETAR	FL LUST, FL UST, FL AST, FL Financial As...	2618 0.496 SSE

DRAFT

Focus Map - 19 - 6697469.7s

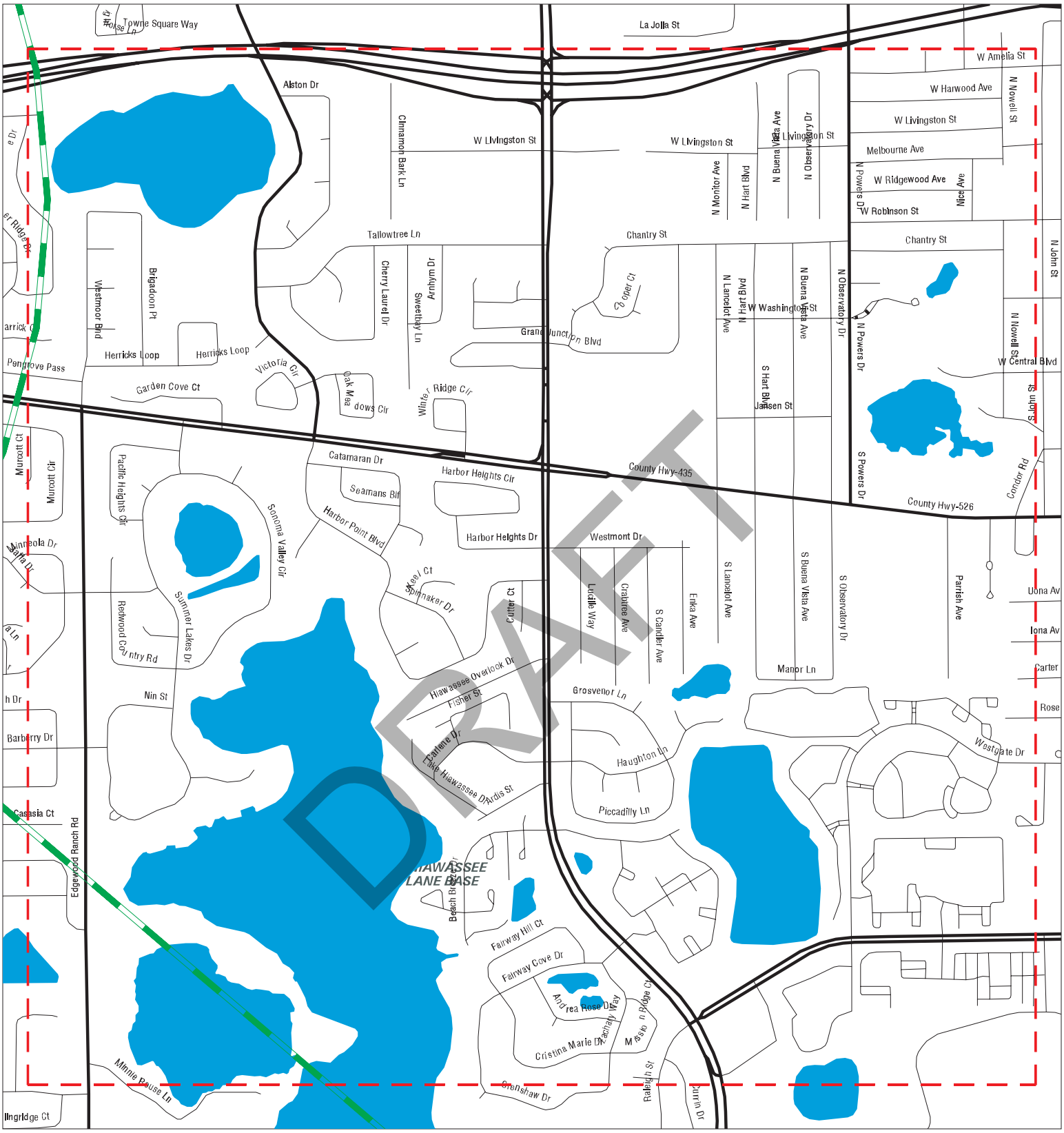

Sites	Focus Map - Sites	Dept. Defense Sites
Target Property	Power Line	Indian Reservations BIA
Search Buffer	Pipe Line	FL Brownfield
Focus Map - No Sites	National Priority List Sites	

0 1/8 1/4 Miles

SITE NAME:	FTE From SR 408 To SR 50
ADDRESS:	FTE From SR 408 To SR 50
CITY/STATE:	Winter Garden FL
ZIP:	34787

CLIENT:	Geotechnical & Env. Cons., Inc
CONTACT:	Lisa Messing
INQUIRY #:	6697469.7s
DATE:	10/11/21

Copyright © 2021 EDR, Inc. © 2015 TomTom Rel. 2015.

MAPPED SITES SUMMARY - FOCUS MAP 19

Target Property:
FTE FROM SR 408 TO SR 50
WINTER GARDEN, FL 34787

MAP ID / FOCUS MAP	SITE NAME	ADDRESS	DATABASE ACRONYMS	DIST (ft. & mi.) DIRECTION

NO MAPPED SITES FOUND

DRAFT

Focus Map - 20 - 6697469.7s

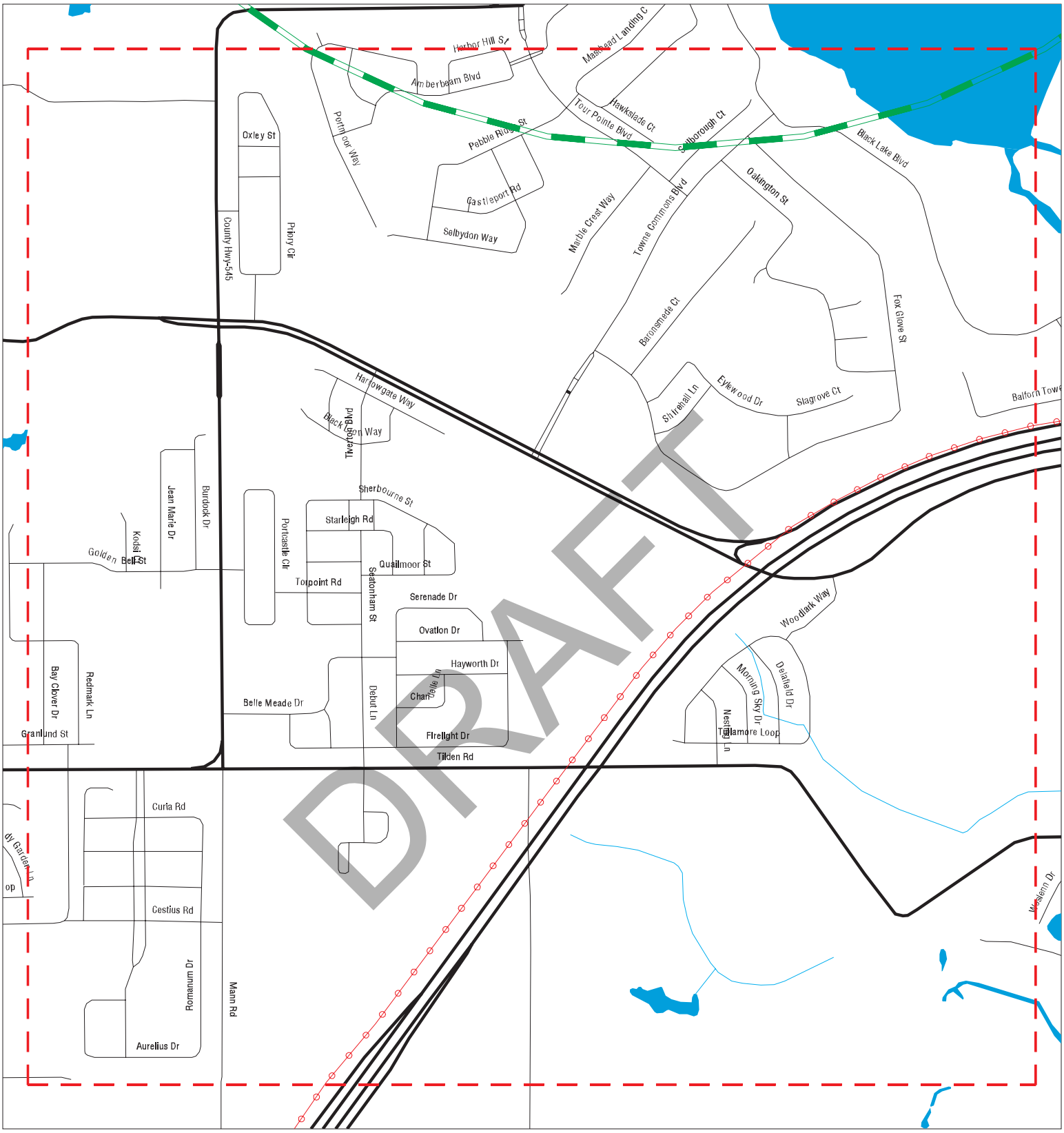

Sites
Target Property
Search Buffer
Focus Map - No Sites
Focus Map - Sites
Power Line
Pipe Line
National Priority List Sites
Dept. Defense Sites
Indian Reservations BIA
FL Brownfield

0 1/8 1/4 Miles

SITE NAME: FTE From SR 408 To SR 50	CLIENT: Geotechnical & Env. Cons., Inc
ADDRESS: FTE From SR 408 To SR 50	CONTACT: Lisa Messing
CITY/STATE: Winter Garden FL	INQUIRY #: 6697469.7s
ZIP: 34787	DATE: 10/11/21

Copyright © 2021 EDR, Inc. © 2015 TomTom Rel. 2015.

MAPPED SITES SUMMARY - FOCUS MAP 20

Target Property:
FTE FROM SR 408 TO SR 50
WINTER GARDEN, FL 34787

MAP ID / FOCUS MAP	SITE NAME	ADDRESS	DATABASE ACRONYMS	DIST (ft. & mi.) DIRECTION

NO MAPPED SITES FOUND

DRAFT

Focus Map - 21 - 6697469.7s

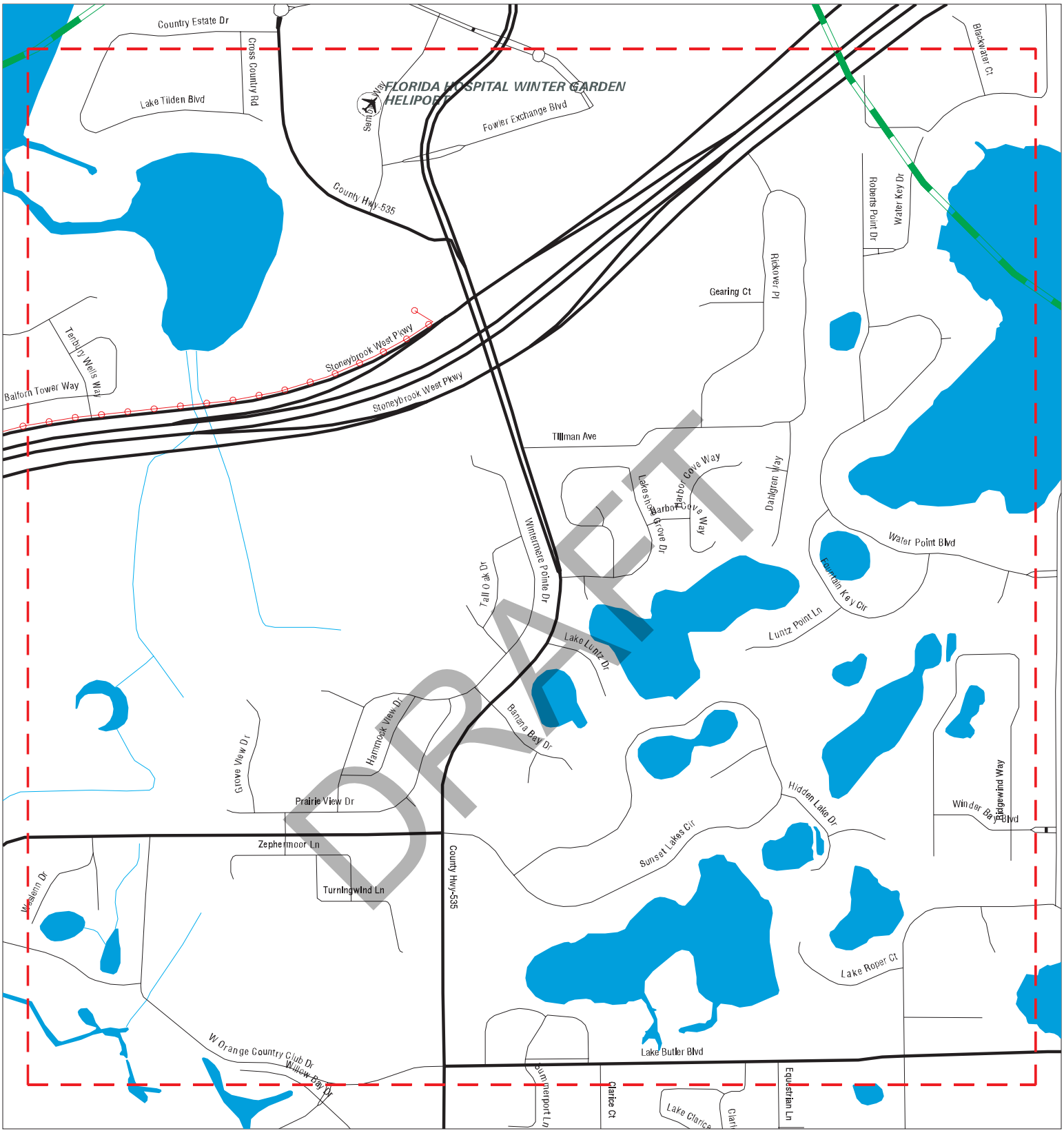

Sites
Target Property
Search Buffer
Focus Map - No Sites
Focus Map - Sites
Power Line
Pipe Line
National Priority List Sites
Dept. Defense Sites
Indian Reservations BIA
FL Brownfield

0 1/8 1/4 Miles

SITE NAME: FTE From SR 408 To SR 50	CLIENT: Geotechnical & Env. Cons., Inc
ADDRESS: FTE From SR 408 To SR 50	CONTACT: Lisa Messing
CITY/STATE: Winter Garden FL	INQUIRY #: 6697469.7s
ZIP: 34787	DATE: 10/11/21

Copyright © 2021 EDR, Inc. © 2015 TomTom Rel. 2015.

MAPPED SITES SUMMARY - FOCUS MAP 21

Target Property:
FTE FROM SR 408 TO SR 50
WINTER GARDEN, FL 34787

MAP ID / FOCUS MAP	SITE NAME	ADDRESS	DATABASE ACRONYMS	DIST (ft. & mi.) DIRECTION

NO MAPPED SITES FOUND

DRAFT

Focus Map - 22 - 6697469.7s

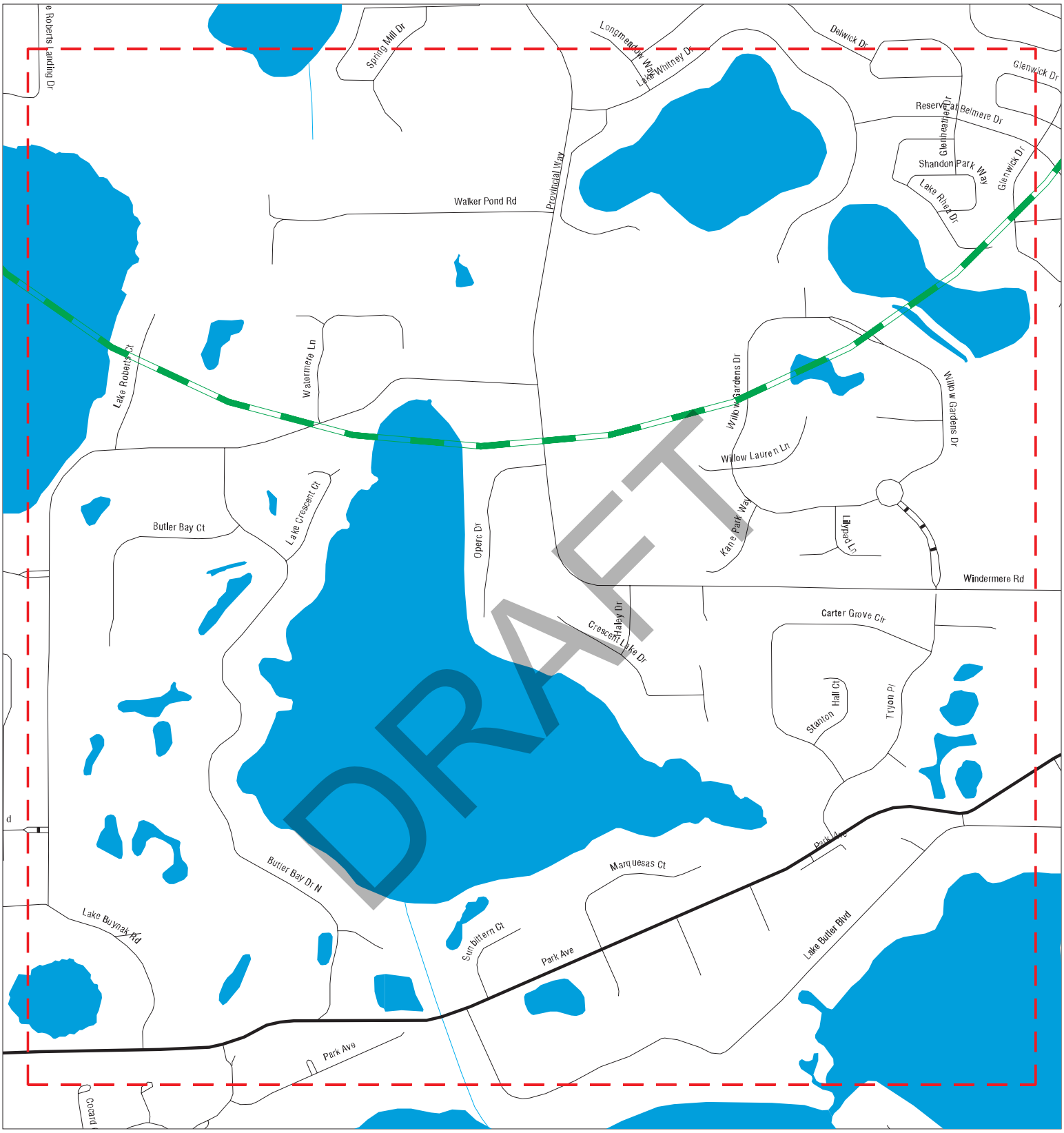

Sites
Target Property
Search Buffer
Focus Map - No Sites
Focus Map - Sites
Power Line
Pipe Line
National Priority List Sites
Dept. Defense Sites
Indian Reservations BIA
FL Brownfield

0 1/8 1/4 Miles

SITE NAME: FTE From SR 408 To SR 50	CLIENT: Geotechnical & Env. Cons., Inc
ADDRESS: FTE From SR 408 To SR 50	CONTACT: Lisa Messing
CITY/STATE: Winter Garden FL	INQUIRY #: 6697469.7s
ZIP: 34787	DATE: 10/11/21

Copyright © 2021 EDR, Inc. © 2015 TomTom Rel. 2015.

MAPPED SITES SUMMARY - FOCUS MAP 22

Target Property:
FTE FROM SR 408 TO SR 50
WINTER GARDEN, FL 34787

MAP ID / FOCUS MAP	SITE NAME	ADDRESS	DATABASE ACRONYMS	DIST (ft. & mi.) DIRECTION

NO MAPPED SITES FOUND

DRAFT

Focus Map - 23 - 6697469.7s

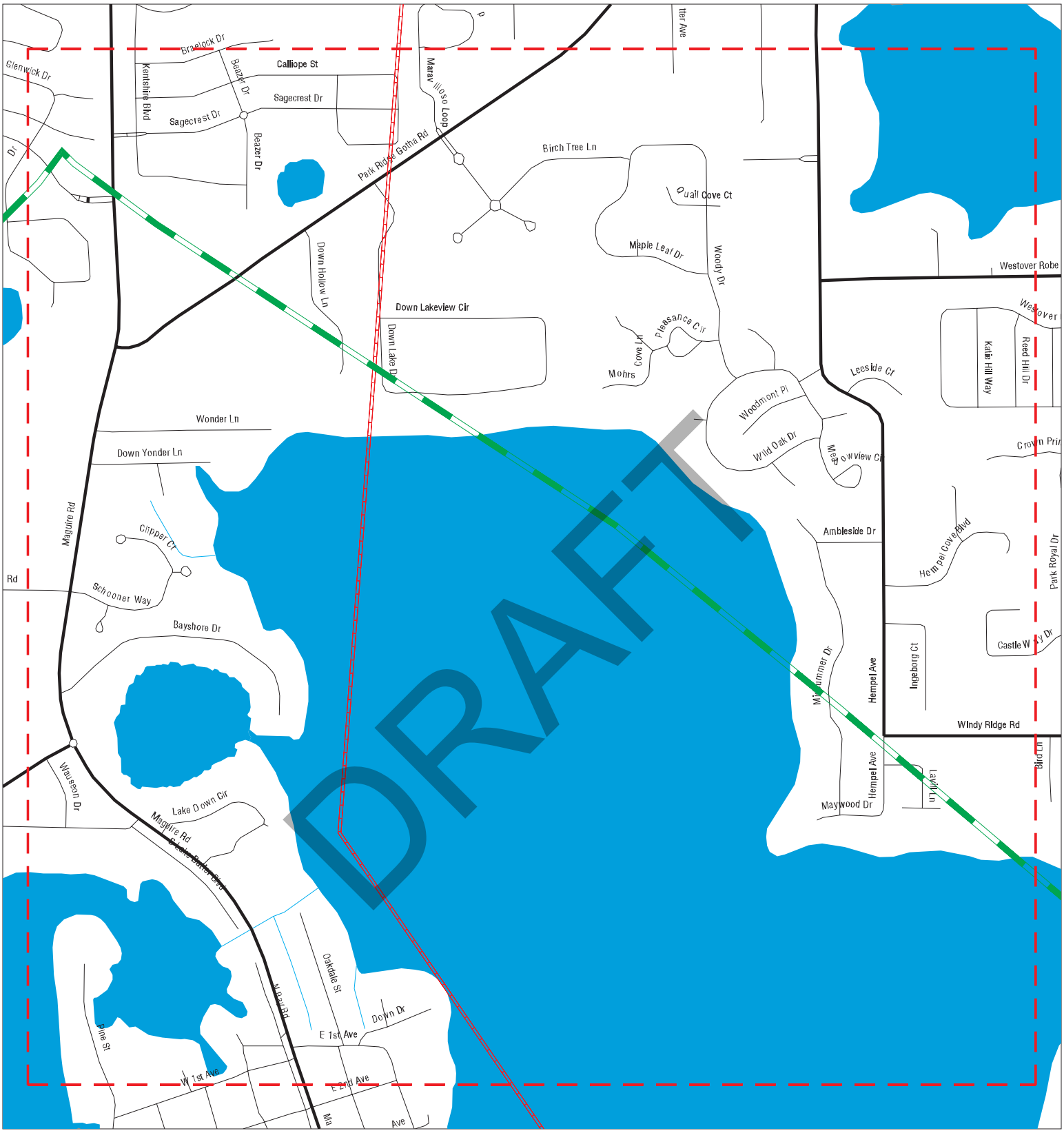

Sites
Target Property
Search Buffer
Focus Map - No Sites
Focus Map - Sites
Power Line
Pipe Line
National Priority List Sites
Dept. Defense Sites
Indian Reservations BIA
FL Brownfield

0 1/8 1/4 Miles

SITE NAME: FTE From SR 408 To SR 50	CLIENT: Geotechnical & Env. Cons., Inc
ADDRESS: FTE From SR 408 To SR 50	CONTACT: Lisa Messing
CITY/STATE: Winter Garden FL	INQUIRY #: 6697469.7s
ZIP: 34787	DATE: 10/11/21

Copyright © 2021 EDR, Inc. © 2015 TomTom Rel. 2015.

MAPPED SITES SUMMARY - FOCUS MAP 23

Target Property:
FTE FROM SR 408 TO SR 50
WINTER GARDEN, FL 34787

MAP ID / FOCUS MAP	SITE NAME	ADDRESS	DATABASE ACRONYMS	DIST (ft. & mi.) DIRECTION

NO MAPPED SITES FOUND

DRAFT

Focus Map - 24 - 6697469.7s

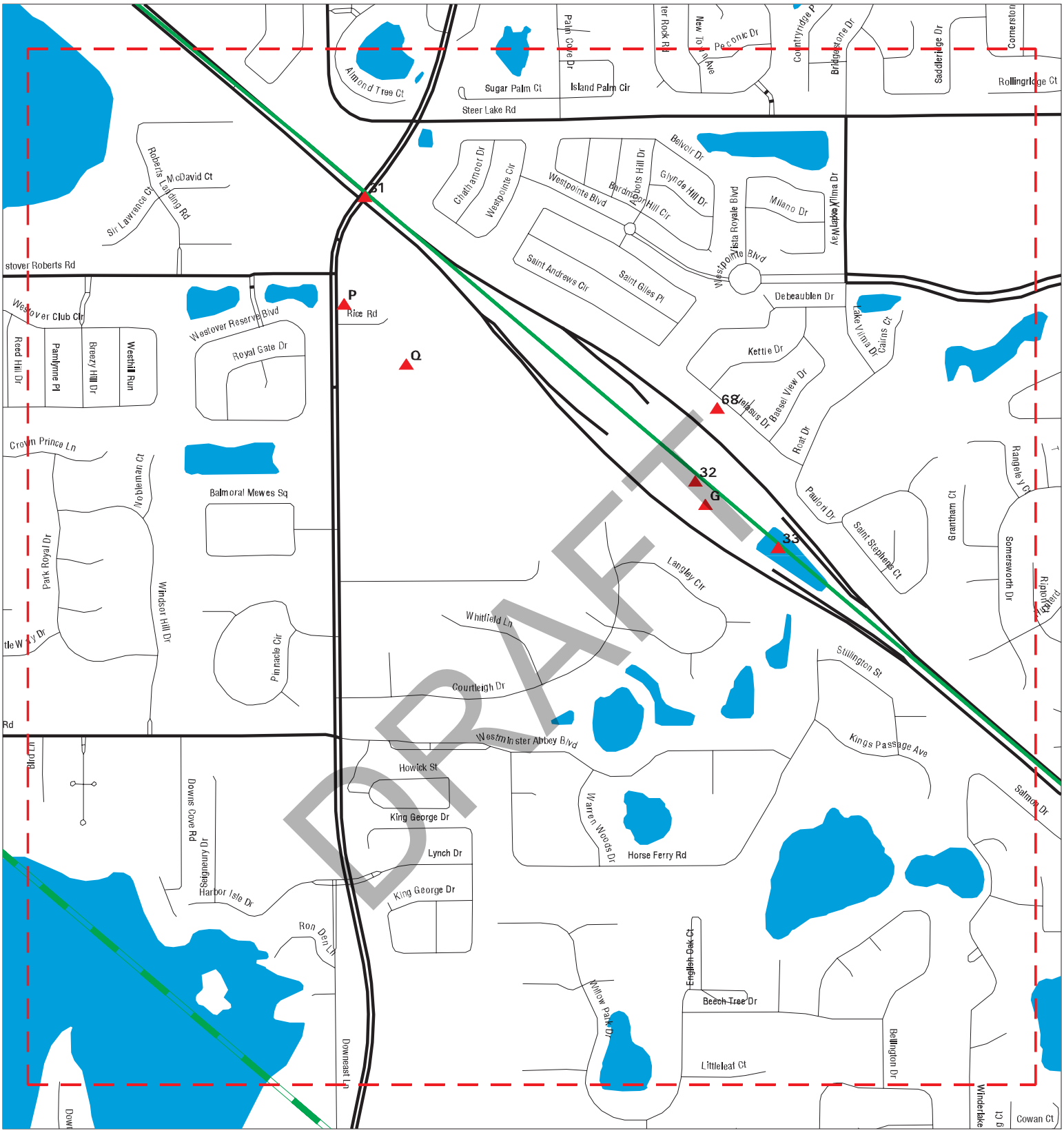

Sites
Target Property
Search Buffer
Focus Map - No Sites
Focus Map - Sites
Power Line
Pipe Line
National Priority List Sites
Dept. Defense Sites
Indian Reservations BIA
FL Brownfield

0 1/8 1/4 Miles

SITE NAME: FTE From SR 408 To SR 50	CLIENT: Geotechnical & Env. Cons., Inc
ADDRESS: FTE From SR 408 To SR 50	CONTACT: Lisa Messing
CITY/STATE: Winter Garden FL	INQUIRY #: 6697469.7s
ZIP: 34787	DATE: 10/11/21

Copyright © 2021 EDR, Inc. © 2015 TomTom Rel. 2015.

MAPPED SITES SUMMARY - FOCUS MAP 24

Target Property:
FTE FROM SR 408 TO SR 50
WINTER GARDEN, FL 34787

MAP ID / FOCUS MAP	SITE NAME	ADDRESS	DATABASE ACRONYMS	DIST (ft. & mi.) DIRECTION		
31 / 24	ETHEL ROUSE	APOPKA-VINELAND RD &	FL LUST, FL UST	TP		
32 / 24	TURKEY LAKE SERVICE	UNKNOWN	FINDS, ECHO	TP		
33 / 24	TURKEY LAKE PLAZA TR	263 FL TURNPIKE	FL NPDES	TP		
G42 / 24	TURKEY LAKE PLAZA	TURKEY LK SRVC PLAZA	FL LUST, FL UST, FL AST, FL CLEANUP SITE...	113	0.021	SW
G44 / 24	FL DEPT OF TRANSPORT	MP 221 TURKEY LAKE P	FL TANKS	152	0.029	SW
68 / 24		P.O. BOX 1044	FL DEDB	547	0.104	NE
P96 / 24	AT&T	1717 S APOPKA VINELA	FL UST, FL AST, FL Financial Assurance, ...	853	0.162	SW
P97 / 24	AT & T CORPORATION	1717 S APOPKA VINELA	RCRA-VSQG	853	0.162	SW
Q102 / 24	ORLANDO CELLULAR TEL	1955 APOPKA VINELAND	FL UST, FL Financial Assurance	901	0.171	SW
Q105 / 24	LANDSCAPE NURSERY IN	1955 S APOPKA VINELA	FL LUST, FL UST, FL AST, FL DWM CONTAM, ...	911	0.173	SW
Q106 / 24	LANDSCAPE NURSERY IN	1955 S APOPKA-VINELA	FL AST	911	0.173	SW

DRAFT

Focus Map - 25 - 6697469.7s

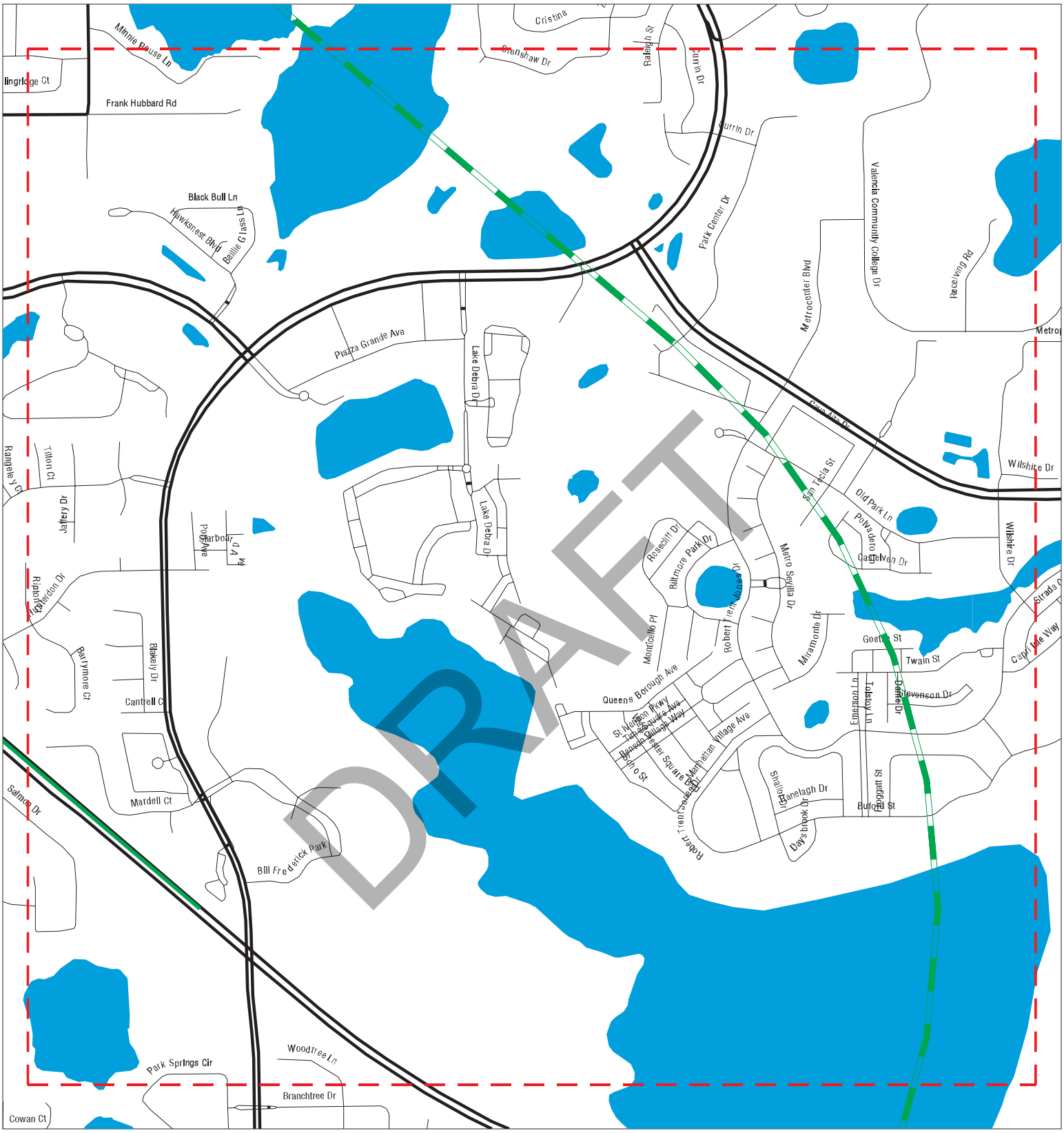

Sites
Target Property
Search Buffer
Focus Map - No Sites
Focus Map - Sites
Power Line
Pipe Line
National Priority List Sites
Dept. Defense Sites
Indian Reservations BIA
FL Brownfield

0 1/8 1/4 Miles

SITE NAME: FTE From SR 408 To SR 50	CLIENT: Geotechnical & Env. Cons., Inc
ADDRESS: FTE From SR 408 To SR 50	CONTACT: Lisa Messing
CITY/STATE: Winter Garden FL	INQUIRY #: 6697469.7s
ZIP: 34787	DATE: 10/11/21

Copyright © 2021 EDR, Inc. © 2015 TomTom Rel. 2015.

MAPPED SITES SUMMARY - FOCUS MAP 25

Target Property:
FTE FROM SR 408 TO SR 50
WINTER GARDEN, FL 34787

MAP ID / FOCUS MAP	SITE NAME	ADDRESS	DATABASE ACRONYMS	DIST (ft. & mi.) DIRECTION

NO MAPPED SITES FOUND

DRAFT

Focus Map - 26 - 6697469.7s

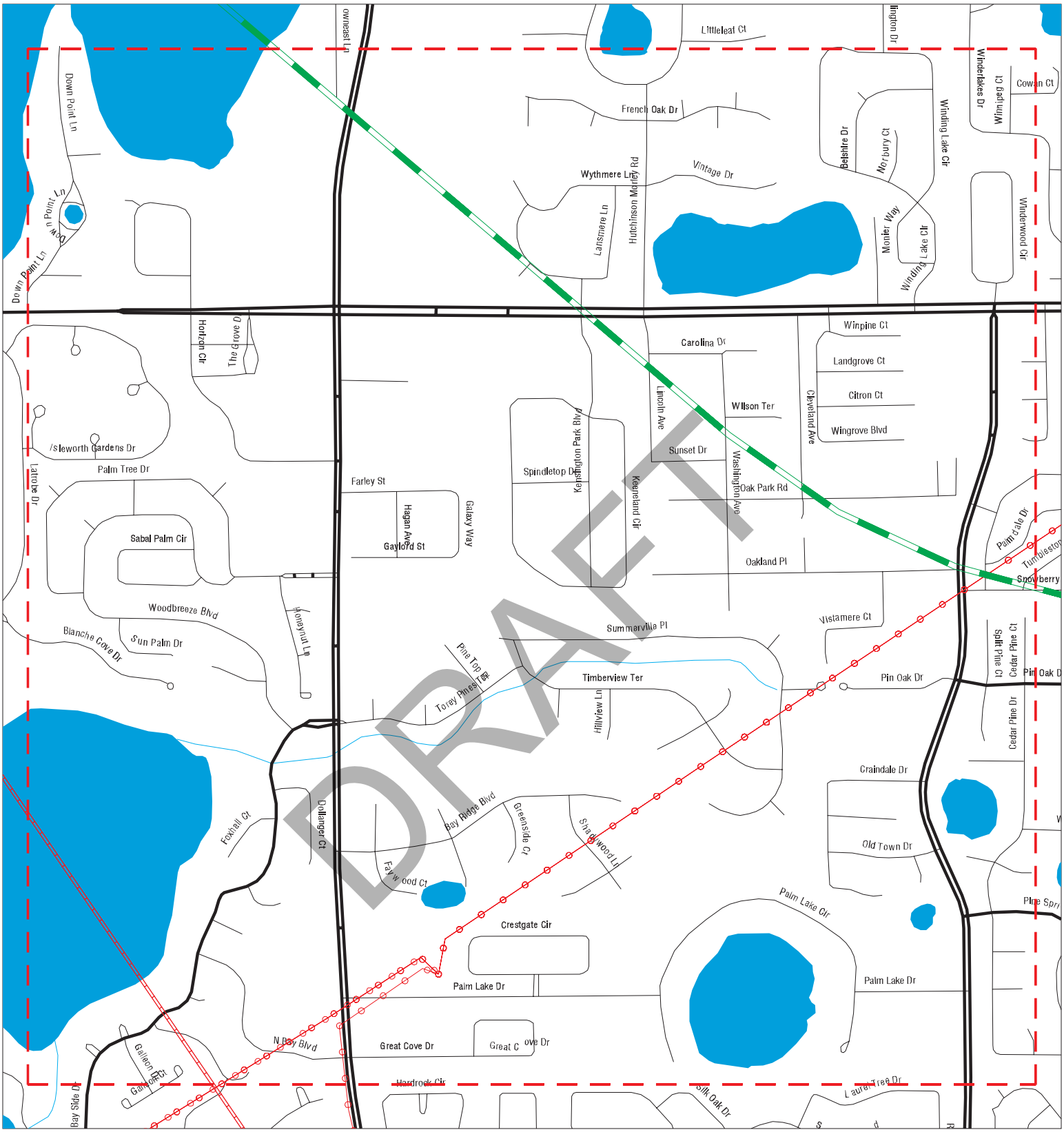

- Sites
- Target Property
- Search Buffer
- Focus Map - No Sites
- Focus Map - Sites
- Power Line
- Pipe Line
- National Priority List Sites
- Dept. Defense Sites
- Indian Reservations BIA
- FL Brownfield

0 1/8 1/4 Miles

SITE NAME: FTE From SR 408 To SR 50	CLIENT: Geotechnical & Env. Cons., Inc
ADDRESS: FTE From SR 408 To SR 50	CONTACT: Lisa Messing
CITY/STATE: Winter Garden FL	INQUIRY #: 6697469.7s
ZIP: 34787	DATE: 10/11/21

Copyright © 2021 EDR, Inc. © 2015 TomTom Rel. 2015.

MAPPED SITES SUMMARY - FOCUS MAP 26

Target Property:
FTE FROM SR 408 TO SR 50
WINTER GARDEN, FL 34787

MAP ID / FOCUS MAP	SITE NAME	ADDRESS	DATABASE ACRONYMS	DIST (ft. & mi.) DIRECTION

NO MAPPED SITES FOUND

DRAFT

Focus Map - 27 - 6697469.7s

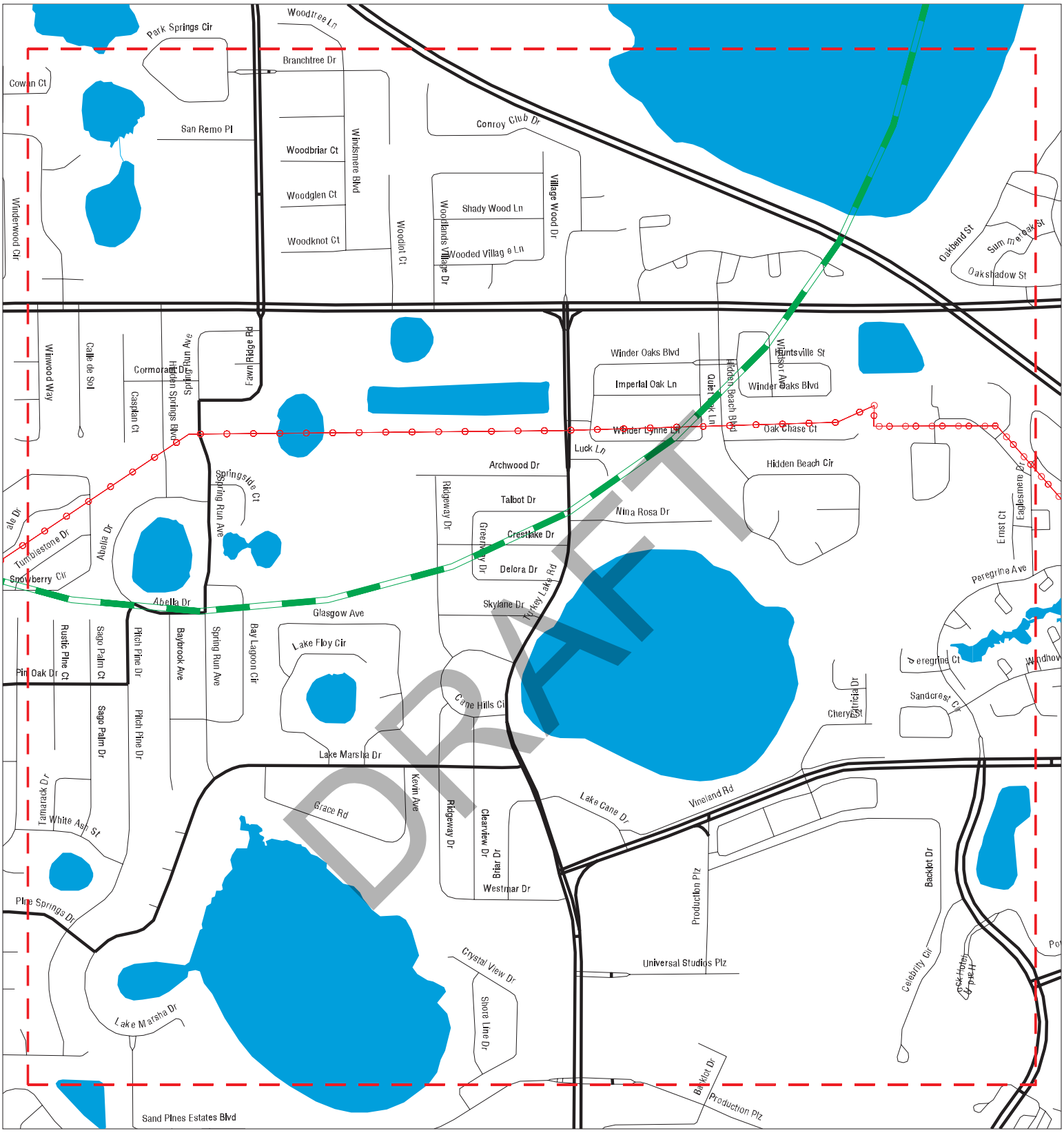

Sites
Target Property
Search Buffer
Focus Map - No Sites
Focus Map - Sites
Power Line
Pipe Line
National Priority List Sites
Dept. Defense Sites
Indian Reservations BIA
FL Brownfield

0 1/8 1/4 Miles

SITE NAME: FTE From SR 408 To SR 50	CLIENT: Geotechnical & Env. Cons., Inc
ADDRESS: FTE From SR 408 To SR 50	CONTACT: Lisa Messing
CITY/STATE: Winter Garden FL	INQUIRY #: 6697469.7s
ZIP: 34787	DATE: 10/11/21

Copyright © 2021 EDR, Inc. © 2015 TomTom Rel. 2015.

MAPPED SITES SUMMARY - FOCUS MAP 27

Target Property:
FTE FROM SR 408 TO SR 50
WINTER GARDEN, FL 34787

MAP ID / FOCUS MAP	SITE NAME	ADDRESS	DATABASE ACRONYMS	DIST (ft. & mi.) DIRECTION

NO MAPPED SITES FOUND

DRAFT

Target Property **OCOEE DOWNTOWN BROWNFIELD AREA** **FL BROWNFIELDS** **S122963097** **N/A**

OCOEE, FL

Focus Map: 2,8,9

BROWNFIELDS AREAS:

Name:	OCOEE DOWNTOWN BROWNFIELD AREA
Address:	Not reported
City,State,Zip:	OCOEE, FL
Area id:	BF481801000
District:	Central
Acreage:	937.804621
Resolution:	2018-012
Resolution Date:	07/19/2018
Source:	The City of Ocoee
Object Id:	445
Method:	SHP
Area:	3795160.62
XCoord:	638971.360
YCoord:	509545.1509

WNW **WINTER GARDEN DOWNTOWN CRA** **FL BROWNFIELDS** **S105590774**
< 1/8 **N/A**
133 ft. **WINTER GARDEN, FL**

Focus Map: 2,8,7

BROWNFIELDS AREAS:

Name:	WINTER GARDEN DOWNTOWN CRA
Address:	Not reported
City,State,Zip:	WINTER GARDEN, FL
Area id:	BF480201000
District:	Central
Acreage:	1287.87790
Resolution:	08-12
Resolution Date:	04/11/2002
Source:	City of Winter Garden
Object Id:	210
Method:	PAPER
Area:	5211856.22
XCoord:	637217.307
YCoord:	509081.0934

---

1 **MOBIL OIL CORP SS #34D** **FINDS** **1011415295**
Target Property **MILE MARKER 263 FLORIDA TURNPIKE** **ECHO** **N/A**
OCOEE, FL 34761

Actual: 124 ft.

Focus Map: 8

FINDS:

Registry ID: 110035468473

Click Here:

Environmental Interest/Information System:

RCRAInfo is a national information system that supports the Resource Conservation and Recovery Act (RCRA) program through the tracking of events and activities related to facilities that generate, transport, and treat, store, or dispose of hazardous waste. RCRAInfo allows RCRA program staff to track the notification, permit, compliance, and corrective action activities required under RCRA.
Florida Environmental System Today Application (FIESTA) Data Maintenance (FDM) system maintains entity, environmental interest and affiliation data for the State of Florida.

DRAFT

MOBIL OIL CORP SS #34D (Continued) **1011415295**

Click this hyperlink while viewing on your computer to access additional FINDS: detail in the EDR Site Report.

ECHO:

Envid:	1011415295
Registry ID:	110035468473
DFR URL:	http://echo.epa.gov/detailed-facility-report?fid=110035468473
Name:	MOBIL OIL CORP SS #34D
Address:	MILE MARKER 263 FLORIDA TURNPIKE
City,State,Zip:	OCOEE, FL 34761

A2 **FORMER STATEWIDE STATION-TEXACO SERVICE STATION** **FL RGA LUST** **S115177334**
Target Property **11460 W COLONIAL DR** **N/A**
OCOEE, FL

Site 1 of 3 in cluster A

Actual: **116 ft.**

Focus Map: **8**

RGA LUST:

2012	FORMER STATEWIDE STATION-TEXACO SERVICE STATION	11460 W COLONIAL DR
2011	FORMER STATEWIDE STATION-TEXACO SERVICE STATION	11460 W COLONIAL DR
2010	FORMER STATEWIDE STATION-TEXACO SERVICE STATION	11460 W COLONIAL DR
2009	FORMER STATEWIDE STATION-TEXACO SERVICE STATION	11460 W COLONIAL DR
2008	FORMER STATEWIDE STATION-TEXACO SERVICE STATION	11460 W COLONIAL DR
2007	FORMER STATEWIDE STATION-TEXACO SERVICE STATION	11460 W COLONIAL DR
2006	FORMER STATEWIDE STATION-TEXACO SERVICE STATION	11460 W COLONIAL DR

A3 **FORMER STATEWIDE STATION-TEXACO SERVICE STATION** **FL LUST** **U004146681**
Target Property **11460 W COLONIAL DR** **FL TANKS** **N/A**
OCOEE, FL 34761 **FL DWM CONTAM**

Site 2 of 3 in cluster A

Actual: **116 ft.**

Focus Map: **8**

LUST:

Name:	FORMER STATEWIDE STATION-TEXACO SERVICE STATION
Address:	11460 W COLONIAL DR
City,State,Zip:	OCOEE, FL 34761
Region:	STATE
Facility Id:	9808121
Facility Status:	CLOSED
Facility Type:	A - Retail Station
Facility Phone:	(770)984-3165
Facility Cleanup Rank:	Not reported
District:	Central District
Lat/Long (dms):	28 33 4.2568 / 81 32 59.508
Section:	30
Township:	22S
Range:	28E
Feature:	Not reported
Method:	Not reported

DRAFT

FORMER STATEWIDE STATION-TEXACO SERVICE STATION (Continued) **U004146681**

Datum:	Not reported
Score:	29
Score Effective Date:	2012-06-27 00:00:00
Score When Ranked:	Not reported
Operator:	DENISE DIXON
Name Update:	Not reported
Address Update:	Not reported

Petroleum Cleanup PCT Facility Score:

Facility Cleanup Status:	ONGO - ONGOING
Contact:	MICHELE DYGAN ENV PROJ MGR
Contact Company:	CHEVRON PRODUCTS CO
Contact Address:	2300 WINDY RIDGE PKWY STE 575 SOUTH
Contact City/State/Zip:	ATLANTA, GA 30339
Phone:	(770)984-4127
Bad Address Ind:	N
State:	FL
Zip:	34761
Score:	29
Score Effective Date:	2012-06-27 00:00:00
Related Party ID:	58718
Primary RP Role:	ACCOUNT OWNER
RP Begin Date:	2006-05-24
RP Zip:	Not reported
RP Extension:	Not reported

Discharge Cleanup Summary:

Discharge Date:	4/21/2003
PCT Discharge Combined:	Not reported
Cleanup Required:	R - CLEANUP REQUIRED
Discharge Cleanup Status:	RA - RA ONGOING
Disch Cleanup Status Date:	11/28/2007
Cleanup Work Status:	ACTIVE
Information Source:	D - DISCHARGE NOTIFICATION
Other Source Description:	Not reported
Eligibility Indicator:	I - INELIGIBLE
Site Manager:	NICOLSON_B
Site Mgr End Date:	Not reported
Tank Office:	PCLP48 - ORANGE COUNTY ENVIRONMENTAL PROTECTION DIV

Contaminated Media:

Discharge Date:	4/21/2003
Pct Discharge Combined With:	Not reported
Cleanup Required:	R - CLEANUP REQUIRED
Discharge Cleanup Status:	RA - RA ONGOING
Disch Cleanup Status Date:	11/28/2007
Cleanup Work Status:	INACTIVE
Information Source:	D - DISCHARGE NOTIFICATION
Other Source Description:	Not reported
Elig Indicator:	I - INELIGIBLE
Site Manager:	NICOLSON_B
Site Mgr End Date:	Not reported
Tank Office:	PCLP48 - ORANGE COUNTY ENVIRON
Contaminated Drinking Wells:	Not reported
Contaminated Monitoring Well:	Not reported
Contaminated Soil:	Yes
Contaminated Surface Water:	Not reported
Contaminated Ground Water:	Not reported

DRAFT

FORMER STATEWIDE STATION-TEXACO SERVICE STATION (Continued) **U004146681**

Pollutant:	Y - Unknown/Not Reported
Pollutant Other Description:	Not reported
Gallons Discharged:	Not reported

Task Information:

District:	CD
Facility ID:	9808121
Facility Status:	CLOSED
Facility Type:	A - Retail Station -
County:	ORANGE
County ID:	48
Cleanup Eligibility Status:	I
Source Effective Date:	Not reported
Discharge Date:	04-21-2003
Cleanup Required:	R - CLEANUP REQUIRED
Discharge Cleanup Status:	RA - RA ONGOING
Disch Cleanup Status Date:	11-28-2007
SRC Action Type:	-
SRC Submit Date:	Not reported
SRC Review Date:	Not reported
SRC Completion Status:	-
SRC Issue Date:	Not reported
SRC Comment:	Not reported
Cleanup Work Status:	INACTIVE
Site Mgr:	NICOLSON_B
Site Mgr End Date:	Not reported
Tank Office:	PCLP48 - Orange County
SR Task ID:	Not reported
SR Cleanup Responsible:	-
SR Funding Eligibility Type:	-
SR Actual Cost:	Not reported
SR Completion Date:	Not reported
SR Payment Date:	Not reported
SR Oral Date:	Not reported
SR Written Date:	Not reported
SR Soil Removal:	Not reported
SR Free Product Removal:	Not reported
SR Soil Tonnage Removed:	Not reported
SR Soil Treatment:	Not reported
SR Other Treatment:	Not reported
SR Alternate Proc Received Date:	Not reported
SR Alternate Procedure Status:	Not reported
SR Alternate Procedure Status Date:	Not reported
SR Alternate Procedure Comments:	Not reported
SA Task ID:	79145
SA Cleanup Responsible:	-
SA Funding Eligibility Type:	-
SA Actual Cost:	Not reported
SA Completion Date:	Not reported
SA Payment Date:	Not reported
RAP Task ID:	Not reported
RAP Cleanup Responsible ID:	-
RAP Funding Eligibility Type:	-
RAP Actual Cost:	Not reported
RAP Completion Date:	Not reported
RAP Payment Date:	Not reported
RAP Last Order Approved:	Not reported
RA Task ID:	81669

DRAFT

FORMER STATEWIDE STATION-TEXACO SERVICE STATION (Continued) **U004146681**

RA Cleanup Responsible: -
RA Funding Eligibility Type: -
RA Years to Complete: Not reported
RA Actual Cost: Not reported

Click here for Florida Oculus:

TANKS:

Name:	FORMER STATEWIDE STATION-TEXACO SERVICE STATION
Address:	11460 W COLONIAL DR
City,State,Zip:	OCOEE, FL 34761
Facility ID:	9808121
Facility Phone:	7709843165
Facility Status:	CLOSED
Facility Type:	A
Type Description:	Retail Station
Dep Co:	P
Lat/Lon Deg Min Sec:	Not reported

DWM CONTAM:

Name:	FORMER STATEWIDE STATION-TEXACO SERVICE STATION
Address:	11460 W COLONIAL DR
City,State,Zip:	OCOEE, FL 34761
Program Site Id:	9808121
Lat DD:	28
Lat MM:	33
Lat SS:	4.2568
Long DD:	81
Long MM:	32
Long SS:	59.508
Office/ District:	CD
Program Area:	STORAGE TANKS
Priority Score:	29
Datum:	Not reported
Method:	Not reported
Facility Status:	CLOSED
Facility Type:	A - Retail Station
Score Effective Date:	2012-06-27 00:00:00
Score When Ranked:	Not reported
Rank:	Not reported
Operator:	JAMES BRADLEY
Phone:	(404)295-1113
Name Changed:	2002-04-10 00:00:00
Addr Changed:	1999-03-09 00:00:00
Related Party ID:	58718
Primary RP Role:	ACCOUNT OWNER
RP Begin Date:	5/24/2006
RP Name:	CHEVRON PRODUCTS CO
RP Address1:	2300 WINDY RIDGE PKWY STE 575 SOUTH
RP Address2:	*** USE STCM-3941 ***
RP City:	ATLANTA
RP State:	GA
RP Zip5:	30339
RP Zip4:	Not reported
Contact:	MICHELE DYGAN ENV PROJ MGR
RP Phone:	(770)984-4127

DRAFT

FORMER STATEWIDE STATION-TEXACO SERVICE STATION (Continued) **U004146681**

RP Extension: Not reported
Site Manager: Not reported

A4 **FORMER CHEVRON STATEWIDE STATION** **FINDS** **1018357801**
Target **11460 W COLONIAL DR** **ECHO** **N/A**
Property **OCOEE, FL 34761**

Site 3 of 3 in cluster A

Actual:
116 ft.

FINDS:
Registry ID: 110066935507

Focus Map:
8

Click Here:

Environmental Interest/Information System:
US National Pollutant Discharge Elimination System (NPDES) module of the Compliance Information System (ICIS) tracks surface water permits issued under the Clean Water Act. Under NPDES, all facilities that discharge pollutants from any point source into waters of the United States are required to obtain a permit. The permit will likely contain limits on what can be discharged, impose monitoring and reporting requirements, and include other provisions to ensure that the discharge does not adversely affect water quality.

Click this hyperlink while viewing on your computer to access additional FINDS: detail in the EDR Site Report.

ECHO:
Envid: 1018357801
Registry ID: 110066935507
DFR URL: http://echo.epa.gov/detailed-facility-report?fid=110066935507
Name: FORMER CHEVRON STATEWIDE STATION
Address: 11460 W COLONIAL DR
City,State,Zip: OCOEE, FL 34761

---

5 **SHOPPES OF WEST OAKS LLC** **FINDS** **1011925738**
Target **SEC OF SR 50 & WOODLAWN CEMETE** **ECHO** **N/A**
Property **OCOEE, FL 34761**

FINDS:
Registry ID: 110037465016

Actual:
117 ft.

Click Here:

Focus Map:
8

Environmental Interest/Information System:
US National Pollutant Discharge Elimination System (NPDES) module of the Compliance Information System (ICIS) tracks surface water permits issued under the Clean Water Act. Under NPDES, all facilities that discharge pollutants from any point source into waters of the United States are required to obtain a permit. The permit will likely contain limits on what can be discharged, impose monitoring and reporting requirements, and include other provisions to ensure that the discharge does not adversely affect water quality.

Click this hyperlink while viewing on your computer to access additional FINDS: detail in the EDR Site Report.

ECHO:

DRAFT

SHOPPES OF WEST OAKS LLC (Continued) **1011925738**

Envid:	1011925738
Registry ID:	110037465016
DFR URL:	http://echo.epa.gov/detailed-facility-report?fid=110037465016
Name:	SHOPPES OF WEST OAKS LLC
Address:	SEC OF SR 50 & WOODLAWN CEMETE
City,State,Zip:	OCOEE, FL 34761

B6 **ORLANDO GUN CLUB WEST LLC** **FL HW GEN** **S125977547**
Target Property **11814 W COLONIAL DR** **N/A**
OCOEE, FL 34761

Site 1 of 8 in cluster B

Actual: **120 ft.**
Focus Map: **8**

HW GEN:

Site ID:	131180
Name:	ORLANDO GUN CLUB WEST LLC
Address:	11814 W COLONIAL DR
City,State,Zip:	OCOEE, FL 34761 3329
Type:	Small
Handler ID:	FLR000228684
Office:	CD
Notified Date:	10/04/2018
Last Inspection Date:	Not reported
Facility Installation:	Not reported
Object ID:	2804
Documents:	https://prodenv.dep.state.fl.us/DepNexus/public/electronic-documents/FLR000228684/facility!search

---

B7 **ORLANDO GUN CLUB WEST LLC** **RCRA-SQG** **1024878790**
Target Property **11814 W COLONIAL DR** **FLR000228684**
OCOEE, FL 34761

Site 2 of 8 in cluster B

Actual: **120 ft.**
Focus Map: **8**

RCRA-SQG:

Date Form Received by Agency:	2020-05-22 00:00:00.0
Handler Name:	ORLANDO GUN CLUB WEST LLC
Handler Address:	11814 W COLONIAL DR
Handler City,State,Zip:	OCOEE, FL 34761-3329
EPA ID:	FLR000228684
Contact Name:	JON KIRSON
Contact Address:	3721 VINELAND RD
Contact City,State,Zip:	ORLANDO, FL 32811-6416
Contact Telephone:	407-236-9199
Contact Fax:	Not reported
Contact Email:	JKIRSON@ORLANDOGUNCLUB.COM
Contact Title:	MGR
EPA Region:	04
Land Type:	Private
Federal Waste Generator Description:	Small Quantity Generator
Non-Notifier:	Not reported
Biennial Report Cycle:	Not reported
Accessibility:	Not reported
Active Site Indicator:	Handler Activities
State District Owner:	FL
State District:	CD

DRAFT

ORLANDO GUN CLUB WEST LLC (Continued) **1024878790**

Mailing Address:	11814 W COLONIAL DR
Mailing City,State,Zip:	OCOEE, FL 34761-3329
Owner Name:	ORLANDO GUN CLUB WEST LLC
Owner Type:	Private
Operator Name:	ORLANDO GUN CLUB WEST LLC
Operator Type:	Private
Short-Term Generator Activity:	No
Importer Activity:	No
Mixed Waste Generator:	No
Transporter Activity:	No
Transfer Facility Activity:	No
Recycler Activity with Storage:	No
Small Quantity On-Site Burner Exemption:	No
Smelting Melting and Refining Furnace Exemption:	No
Underground Injection Control:	No
Off-Site Waste Receipt:	No
Universal Waste Indicator:	No
Universal Waste Destination Facility:	No
Federal Universal Waste:	No
Active Site Fed-Reg Treatment Storage and Disposal Facility:	Not reported
Active Site Converter Treatment storage and Disposal Facility:	Not reported
Active Site State-Reg Treatment Storage and Disposal Facility:	Not reported
Active Site State-Reg Handler:	---
Federal Facility Indicator:	Not reported
Hazardous Secondary Material Indicator:	N
Sub-Part K Indicator:	Not reported
Commercial TSD Indicator:	No
Treatment Storage and Disposal Type:	Not reported
2018 GPRA Permit Baseline:	Not on the Baseline
2018 GPRA Renewals Baseline:	Not on the Baseline
Permit Renewals Workload Universe:	Not reported
Permit Workload Universe:	Not reported
Permit Progress Universe:	Not reported
Post-Closure Workload Universe:	Not reported
Closure Workload Universe:	Not reported
202 GPRA Corrective Action Baseline:	No
Corrective Action Workload Universe:	No
Subject to Corrective Action Universe:	No
Non-TSDFs Where RCRA CA has Been Imposed Universe:	No
TSDFs Potentially Subject to CA Under 3004 (u)/(v) Universe:	No
TSDFs Only Subject to CA under Discretionary Auth Universe:	No
Corrective Action Priority Ranking:	No NCAPS ranking
Environmental Control Indicator:	No
Institutional Control Indicator:	No
Human Exposure Controls Indicator:	N/A
Groundwater Controls Indicator:	N/A
Operating TSDF Universe:	Not reported
Full Enforcement Universe:	Not reported
Significant Non-Complier Universe:	No
Unaddressed Significant Non-Complier Universe:	No
Addressed Significant Non-Complier Universe:	No
Significant Non-Complier With a Compliance Schedule Universe:	No
Financial Assurance Required:	Not reported
Handler Date of Last Change:	2020-08-26 08:03:46.0
Recognized Trader-Importer:	No
Recognized Trader-Exporter:	No
Importer of Spent Lead Acid Batteries:	No

DRAFT

ORLANDO GUN CLUB WEST LLC (Continued) **1024878790**

Exporter of Spent Lead Acid Batteries: No
Recycler Activity Without Storage: No
Manifest Broker: No
Sub-Part P Indicator: No

Biennial: List of Years
Year: 2019

Click Here for Biennial Reporting System Data:

Hazardous Waste Summary:
Waste Code: D001
Waste Description: IGNITABLE WASTE

Waste Code: D008
Waste Description: LEAD

Handler - Owner Operator:
Owner/Operator Indicator: Operator
Owner/Operator Name: ORLANDO GUN CLUB WEST LLC
Legal Status: Private
Date Became Current: 2018-06-01 00:00:00.
Date Ended Current: Not reported
Owner/Operator Address: 11814 W COLONIAL DR
Owner/Operator City,State,Zip: OCOEE, FL 34761-3329
Owner/Operator Telephone: 704-758-2955
Owner/Operator Telephone Ext: Not reported
Owner/Operator Fax: Not reported
Owner/Operator Email: Not reported

Owner/Operator Indicator: Owner
Owner/Operator Name: ORLANDO GUN CLUB WEST LLC
Legal Status: Private
Date Became Current: 2015-11-01 00:00:00.
Date Ended Current: Not reported
Owner/Operator Address: 11814 W COLONIAL DR
Owner/Operator City,State,Zip: OCOEE, FL 34761-3329
Owner/Operator Telephone: 704-758-2955
Owner/Operator Telephone Ext: Not reported
Owner/Operator Fax: Not reported
Owner/Operator Email: Not reported

Owner/Operator Indicator: Owner
Owner/Operator Name: ORLANDO GUN CLUB WEST LLC
Legal Status: Private
Date Became Current: 2015-11-01 00:00:00.
Date Ended Current: Not reported
Owner/Operator Address: 11814 W COLONIAL DR
Owner/Operator City,State,Zip: OCOEE, FL 34761-3329
Owner/Operator Telephone: 704-758-2955
Owner/Operator Telephone Ext: Not reported
Owner/Operator Fax: Not reported
Owner/Operator Email: Not reported

Owner/Operator Indicator: Owner
Owner/Operator Name: ORLANDO GUN CLUB WEST LLC

DRAFT

ORLANDO GUN CLUB WEST LLC (Continued) **1024878790**

Legal Status:	Private
Date Became Current:	2015-11-01 00:00:00.
Date Ended Current:	Not reported
Owner/Operator Address:	11814 W COLONIAL DR
Owner/Operator City,State,Zip:	OCOEE, FL 34761-3329
Owner/Operator Telephone:	704-758-2955
Owner/Operator Telephone Ext:	Not reported
Owner/Operator Fax:	Not reported
Owner/Operator Email:	Not reported

Owner/Operator Indicator:	Operator
Owner/Operator Name:	ORLANDO GUN CLUB WEST LLC
Legal Status:	Private
Date Became Current:	2018-06-01 00:00:00.
Date Ended Current:	Not reported
Owner/Operator Address:	11814 W COLONIAL DR
Owner/Operator City,State,Zip:	OCOEE, FL 34761-3329
Owner/Operator Telephone:	704-758-2955
Owner/Operator Telephone Ext:	Not reported
Owner/Operator Fax:	Not reported
Owner/Operator Email:	Not reported

Owner/Operator Indicator:	Operator
Owner/Operator Name:	ORLANDO GUN CLUB WEST LLC
Legal Status:	Private
Date Became Current:	2018-06-01 00:00:00.
Date Ended Current:	Not reported
Owner/Operator Address:	11814 W COLONIAL DR
Owner/Operator City,State,Zip:	OCOEE, FL 34761-3329
Owner/Operator Telephone:	704-758-2955
Owner/Operator Telephone Ext:	Not reported
Owner/Operator Fax:	Not reported
Owner/Operator Email:	Not reported

Historic Generators:

Receive Date:	2020-05-12 00:00:00.0
Handler Name:	ORLANDO GUN CLUB WEST LLC
Federal Waste Generator Description:	Small Quantity Generator
State District Owner:	FL
Large Quantity Handler of Universal Waste:	No
Recognized Trader Importer:	No
Recognized Trader Exporter:	No
Spent Lead Acid Battery Importer:	No
Spent Lead Acid Battery Exporter:	No
Current Record:	No
Non Storage Recycler Activity:	No
Electronic Manifest Broker:	No

Receive Date:	2018-09-28 00:00:00.0
Handler Name:	ORLANDO GUN CLUB WEST LLC
Federal Waste Generator Description:	Large Quantity Generator
State District Owner:	FL
Large Quantity Handler of Universal Waste:	No
Recognized Trader Importer:	No
Recognized Trader Exporter:	No
Spent Lead Acid Battery Importer:	No
Spent Lead Acid Battery Exporter:	No

DRAFT

ORLANDO GUN CLUB WEST LLC (Continued) **1024878790**

Current Record: No
Non Storage Recycler Activity: Not reported
Electronic Manifest Broker: Not reported

Receive Date: 2020-05-22 00:00:00.0
Handler Name: ORLANDO GUN CLUB WEST LLC
Federal Waste Generator Description: Small Quantity Generator
State District Owner: FL
Large Quantity Handler of Universal Waste: No
Recognized Trader Importer: No
Recognized Trader Exporter: No
Spent Lead Acid Battery Importer: No
Spent Lead Acid Battery Exporter: No
Current Record: Yes
Non Storage Recycler Activity: Not reported
Electronic Manifest Broker: Not reported

List of NAICS Codes and Descriptions:
NAICS Code: 713990
NAICS Description: ALL OTHER AMUSEMENT AND RECREATION INDUSTRIES

Facility Has Received Notices of Violations:
Violations: No Violations Found

Evaluation Action Summary:
Evaluations: No Evaluations Found

B8 **ORLANDO GUN CLUB WEST LLC** **FINDS** **1024643086**
Target **11814 W COLONIAL DR** **ECHO** **N/A**
Property **OCOEE, FL 34761**

Site 3 of 8 in cluster B

Actual: **120 ft.**

Focus Map: **8**

FINDS:
Registry ID: 110070431473

Click Here:

Environmental Interest/Information System:
RCRAInfo is a national information system that supports the Resource Conservation and Recovery Act (RCRA) program through the tracking of events and activities related to facilities that generate, transport, and treat, store, or dispose of hazardous waste. RCRAInfo allows RCRA program staff to track the notification, permit, compliance, and corrective action activities required under RCRA.
HAZARDOUS WASTE BIENNIAL REPORTER

Click this hyperlink while viewing on your computer to access additional FINDS: detail in the EDR Site Report.

ECHO:
Envid: 1024643086
Registry ID: 110070431473
DFR URL: http://echo.epa.gov/detailed-facility-report?fid=110070431473
Name: ORLANDO GUN CLUB WEST LLC
Address: 11814 W COLONIAL DR

DRAFT

ORLANDO GUN CLUB WEST LLC (Continued) **1024643086**

City,State,Zip: OCOEE, FL 34761

B9 **FL SPILLS** **S120695350**
Target Property **11790 W COLONIAL** **N/A**
OCOEE, FL

Site 4 of 8 in cluster B

Actual: 120 ft.
Focus Map: 8

SPILLS:

Name:	Not reported
Address:	11790 W COLONIAL
City,State,Zip:	OCOEE, FL
OHMIT Incident Number:	57352
Incident Legacy:	Not reported
On-Scene Response:	No
Criminal Indicator:	No
Hurricane Indicator:	No
Incident Date:	02/16/2017
Incident Status:	Closed
Incident Report Date:	02/16/2017
Pollutant:	Ethylene glycol
Pollutants Category:	Antifreeze
Substance Spilled:	Ethylene glycol
Amount Spilled (Gallons):	5.00
Pollutant - Unit Measure:	gallon
Incident Party Name:	Orange County FD
Description:	Inland
Incident Party Name:	Orange County Fire Department
Description:	Inland
Incident Party Name:	Orange County Public Schools
Description:	Inland

B10 **WEST 50 COMMERCIAL SUBDIVISION** **FINDS** **1010494336**
Target Property **11890 W COLONIAL DR** **ECHO** **N/A**
OCOEE, FL 34761

Site 5 of 8 in cluster B

Actual: 120 ft.
Focus Map: 8

FINDS:

Registry ID: 110032758816

Click Here:

Environmental Interest/Information System:

US National Pollutant Discharge Elimination System (NPDES) module of the Compliance Information System (ICIS) tracks surface water permits issued under the Clean Water Act. Under NPDES, all facilities that discharge pollutants from any point source into waters of the United States are required to obtain a permit. The permit will likely contain limits on what can be discharged, impose monitoring and reporting requirements, and include other provisions to ensure that the discharge does not adversely affect water quality.
Florida Environmental System Today Application (FIESTA) Data

DRAFT

WEST 50 COMMERCIAL SUBDIVISION (Continued) **1010494336**

Maintenance (FDM) system maintains entity, environmental interest and affiliation data for the State of Florida.

Click this hyperlink while viewing on your computer to access additional FINDS: detail in the EDR Site Report.

ECHO:

Envid:	1010494336
Registry ID:	110032758816
DFR URL:	http://echo.epa.gov/detailed-facility-report?fid=110032758816
Name:	WEST 50 COMMERCIAL SUBDIVISION
Address:	11890 W COLONIAL DR
City,State,Zip:	OCOEE, FL 34761

---

11 **RESURFACING FLORIDA TURNPIKE MAINLINE SR 91** **FL NPDES** **S125296949**
Target Property **WINTER GARDEN, FL** **N/A**

Actual: 132 ft.

Focus Map: 5

WASTEWATER:

Name:	RESURFACING FLORIDA TURNPIKE MAINLINE SR 91
Address:	Not reported
City,State,Zip:	WINTER GARDEN, FL
Facility ID:	FLR10ST00
Facility Type:	Construction Stormwater GP
Status:	Active - Existing, permitted facility/site for which effluent, reclaimed water or wastewater residual discharge into the environment and/or monitoring is taking place.
District Office:	TLST
NPDES Permitted Site:	Not reported
Environmental Interest:	Not reported
Owner Type:	Unknown
Permit Capacity:	Not reported
Party Name:	Javier Saldana, Project Engineer
Company Name:	Hubbard Construction
RP Address:	1936 Lee Rd, Ste 300
RP Address 2:	Not reported
RP City,Stat,Zip:	Winter Park FL 32789-7229
Telephone:	4076233911
Email:	javier.saldana@hubbard.com
Issue Date:	05/26/2019
Effective Date:	05/26/2019
Expiration Date:	05/25/2024
DOC Description:	Generic Permit
Latitude Degrees:	28
Latitude Minutes:	32
Latitude Seconds:	57.09
Longitude Degrees:	81
Longitude Minutes:	38
Longitude Seconds:	18.26
Treatment:	Not reported
Decode For Fstatus:	Active

DRAFT

C12 **SW RESUSE PHASE 2 - CR 545 REUSE MAIN EXTENSION** **FL NPDES** **S117843432**
Target Property **WINTER GARDEN, FL** **N/A**

Site 1 of 2 in cluster C

Actual: **119 ft.**
Focus Map: **16**

WASTEWATER:

Name:	SW RESUSE PHASE 2 - CR 545 REUSE MAIN EXTENSION
Address:	Not reported
City,State,Zip:	WINTER GARDEN, FL
Facility ID:	FLR10PB50
Facility Type:	Construction Stormwater GP
Status:	Active - Existing, permitted facility/site for which effluent, reclaimed water or wastewater residual discharge into the environment and/or monitoring is taking place.
District Office:	TLST
NPDES Permitted Site:	Not reported
Environmental Interest:	Not reported
Owner Type:	Unknown
Permit Capacity:	Not reported
Party Name:	Thomas Thomson, PMTE
Company Name:	T D Thomson Construction Inc
RP Address:	1055 Vineland Rd
RP Address 2:	Not reported
RP City,Stat,Zip:	Winter Garden FL 34787-3988
Telephone:	4076548388
Email:	tdthomsonconst@embarqmail.com
Issue Date:	03/06/2015
Effective Date:	03/06/2015
Expiration Date:	03/05/2020
DOC Description:	Generic Permit
Latitude Degrees:	28
Latitude Minutes:	32
Latitude Seconds:	55.1
Longitude Degrees:	81
Longitude Minutes:	33
Longitude Seconds:	30.6
Treatment:	Not reported
Decode For Fstatus:	Active

DRAFT

D13 **FL DEDB** **S109688446**
Target Property **16818 STATE ROAD 50** **N/A**
WINTER GARDEN, FL

Site 1 of 2 in cluster D

Actual: **128 ft.**
Focus Map: **13**

DEDB:

Name:	Not reported
Address:	16818 STATE ROAD 50
City,State,Zip:	WINTER GARDEN, FL
Well Id:	350030601
Location Method:	DGPS
Florida Id:	Not reported
Latitude:	28.557491
Longitude:	-81.6767
Well Depth:	0
Case depth:	0
Diameter:	0
Well Type:	Private well
Long DD:	81

(Continued) **S109688446**

Long MM:	40
Long SS:	36.361
Lat DD:	28
Lat MM:	33
Lat SS:	26.97
Permit No:	Not reported
Directions:	27 N, RIGHT ON 50 TO 455 W, GO LEFT TO STOP SIGN, GO RIGHT UNDER BRIDGE ON RIGHT. REDWOOD SIDING WITH WHITE STUCCO, 3RD PLACE ON RIGHT.
Comments:	HOUSE DESTROYED 4076560414; MAIL DOES NOT GET THRU TO SITE ADDRESS; SEE 02; STILL VACANT 10/21/11 TP
Status:	RECHECK 10/28/2016
Recheck:	2016-10-28 00:00:00
Reimbursement:	N
Tagged:	Not reported
Exchange:	Not reported
Alb X:	625951.37
Alb Y:	508682.47
Username:	Not reported
Time Stamp:	Not reported
Datum:	Not reported
Scale:	0
Accuracy:	0
QA Method:	NOT REVIEWED
Created:	Not reported
Filter status:	Not reported
Resample:	Not reported
Oculus:	Not reported
Sample ID:	407688
Sample Date:	09/10/1984
Analysis:	EDB
Discharge:	0
Chemical:	ETHYLENE DIBROMIDE (EDB)
Value:	0.04
Res Qual:	C
Units:	ug/L
CAS Number:	106-93-4
Facility Zip Ext:	Not reported
Method:	5
Sample Type:	Not reported
FLUWID:	Not reported
Resident Last Name:	Not reported
Job Name:	Not reported
Customer ID:	Not reported

C14 **SW RESUSE PHASE 2 - CR 545 REUSE MAIN EXTENSION** **ECHO** **1018111569**
Target **UNKNOWN** **N/A**
Property **WINTER GARDEN, FL 34787**

Site 2 of 2 in cluster C

Actual: **118 ft.**

Focus Map: **16**

ECHO:

Envid:	1018111569
Registry ID:	110064427017
DFR URL:	http://echo.epa.gov/detailed-facility-report?fid=110064427017
Name:	SW RESUSE PHASE 2 - CR 545 REUSE MAIN EXTENSION
Address:	UNKNOWN
City,State,Zip:	WINTER GARDEN, FL 34787

DRAFT

E15 **PARK PLACE AT MAGUIRE** **FINDS** **1017382305**
Target **1650 MAGUIRE RD** **ECHO** **N/A**
Property **OCOEE, FL 34761**

Site 1 of 2 in cluster E

Actual: **124 ft.**
Focus Map: **17**

FINDS:
Registry ID: 110062674217

Click Here:

Environmental Interest/Information System:
US National Pollutant Discharge Elimination System (NPDES) module of the Compliance Information System (ICIS) tracks surface water permits issued under the Clean Water Act. Under NPDES, all facilities that discharge pollutants from any point source into waters of the United States are required to obtain a permit. The permit will likely contain limits on what can be discharged, impose monitoring and reporting requirements, and include other provisions to ensure that the discharge does not adversely affect water quality.

Click this hyperlink while viewing on your computer to access additional FINDS: detail in the EDR Site Report.

ECHO:

Envid:	1017382305
Registry ID:	110062674217
DFR URL:	http://echo.epa.gov/detailed-facility-report?fid=110062674217
Name:	PARK PLACE AT MAGUIRE
Address:	1650 MAGUIRE RD
City,State,Zip:	OCOEE, FL 34761

E16 **PARK PLACE AT MAGUIRE** **FL NPDES** **S117327126**
Target **1650 MAGUIRE RD** **N/A**
Property **OCOEE, FL**

Site 2 of 2 in cluster E

Actual: **124 ft.**
Focus Map: **17**

WASTEWATER:

Name:	PARK PLACE AT MAGUIRE
Address:	1650 MAGUIRE RD
City,State,Zip:	OCOEE, FL
Facility ID:	FLR10ON90
Facility Type:	Construction Stormwater GP
Status:	Active - Existing, permitted facility/site for which effluent, reclaimed water or wastewater residual discharge into the environment and/or monitoring is taking place.
District Office:	TLST
NPDES Permitted Site:	Not reported
Environmental Interest:	Not reported
Owner Type:	Unknown
Permit Capacity:	Not reported
Party Name:	Mathew Lembrich, PMTE
Company Name:	Blue Ox Enterprises, LLC.
RP Address:	500 North Way
RP Address 2:	Not reported
RP City,Stat,Zip:	Sanford FL 32773-9469
Telephone:	4073394800
Email:	blueoxmatt@earthlink.net
Issue Date:	09/27/2014
Effective Date:	09/27/2014

DRAFT

PARK PLACE AT MAGUIRE (Continued) **S117327126**

Expiration Date:	09/26/2019
DOC Description:	Generic Permit
Latitude Degrees:	28
Latitude Minutes:	32
Latitude Seconds:	36.94
Longitude Degrees:	81
Longitude Minutes:	32
Longitude Seconds:	27.81
Treatment:	Not reported
Decode For Fstatus:	Active

---

17 **TURKEY LAKE SHELL** **FL TIER 2** **S118682129**
Target **MILE MARKER 263 FLORIDA TURNPIKE** **N/A**
Property **OCOEE, FL 34761**

Actual:
119 ft.

Focus Map:
16

TIER 2:

Name:	TURKEY LAKE SHELL
Address:	MILE MARKER 263 FLORIDA TURNPIKE
City,State,Zip:	OCOEE, FL 34761
Year:	2020
Facility Id:	6828174
Active Date:	Not reported
Inactive Date:	Not reported
Sale Pending:	Not reported
Original Date:	Not reported
PLOT Source:	Not reported
Latitude:	Not reported
Longitude:	Not reported
LEPC District:	Not reported
Counties:	Not reported
SERC:	Not reported
Program Level:	Not reported
PRIME:	Not reported
SIC Code:	Not reported
SIC Code 2:	Not reported
NAICS Code:	447110 447110
Last Modified Date:	02/12/2021
First Submit Date:	02/12/2021
Data Submitted By:	Richard Wheeler
Company Name:	Florida Turnpike Services. LLC
Comments:	Not reported

Contact:

Contact ID:	Not reported
Year:	2020
Facility Id:	6828174
Contact Type:	Owner / Operator
Contact Name:	Richard Florida Turnpike Services. LLC
Contact Title:	Not reported
Contact Phone:	Not reported
Contact 24Hr Phone:	Not reported
Contact Telephone 2:	Not reported
Contact Telephone 3:	Not reported
Contact Telephone 4:	Not reported
Contact Telephone 5:	Not reported
Contact Telephone 6:	Not reported
Contact Email:	srwickum@fltpkservices.com

DRAFT

TURKEY LAKE SHELL (Continued) **S118682129**

Name: TURKEY LAKE SHELL
Address: MILE MARKER 263 FLORIDA TURNPIKE
City,State,Zip: OCOEE, FL 34761

Year: 2019
Facility Id: 6632455
Active Date: Not reported
Inactive Date: Not reported
Sale Pending: Not reported
Original Date: Not reported
PLOT Source: Not reported
Latitude: Not reported
Longitude: Not reported
LEPC District: Not reported
Counties: Not reported
SERC: Not reported
Program Level: Not reported
PRIME: Not reported
SIC Code: Not reported
SIC Code 2: Not reported
NAICS Code: 447110 447110
Last Modified Date: 03/25/2020
First Submit Date: 03/25/2020
Data Submitted By: Richard Wheeler
Company Name: Florida Turnpike Services, LLC
Comments: Not reported

Contact:
Contact ID: Not reported
Year: 2019
Facility Id: 6632455
Contact Type: Owner / Operator
Contact Name: Richard Florida Turnpike Services, LLC
Contact Title: Not reported
Contact Phone: 954-914-3277
Contact 24Hr Phone: Not reported
Contact Telephone 2: Not reported
Contact Telephone 3: Not reported
Contact Telephone 4: Not reported
Contact Telephone 5: Not reported
Contact Telephone 6: Not reported
Contact Email: rlwheeler@fltpkservices.com

Name: TURKEY LAKE SHELL
Address: MILE MARKER 263 FLORIDA TURNPIKE
City,State,Zip: OCOEE, FL 34761

Year: 2016
Facility Id: 5862354
Active Date: Not reported
Inactive Date: Not reported
Sale Pending: Not reported
Original Date: Not reported
PLOT Source: Not reported
Latitude: Not reported
Longitude: Not reported

DRAFT

TURKEY LAKE SHELL (Continued) **S118682129**

LEPC District:	Not reported
Counties:	Not reported
SERC:	Not reported
Program Level:	Not reported
PRIME:	Not reported
SIC Code:	Not reported
SIC Code 2:	Not reported
NAICS Code:	447110 447110
Last Modified Date:	02/28/2017
First Submit Date:	02/28/2017
Data Submitted By:	Richard Wheeler
Company Name:	Florida Turnpike Services. LLC
Comments:	Not reported

Contact:

Contact ID:	Not reported
Year:	2016
Facility Id:	5862354
Contact Type:	Emergency Contact
Contact Name:	Richard Turkey Lake Shell
Contact Title:	Not reported
Contact Phone:	4072916329
Contact 24Hr Phone:	Not reported
Contact Telephone 2:	Not reported
Contact Telephone 3:	4072916329
Contact Telephone 4:	9549143277
Contact Telephone 5:	9549143277
Contact Telephone 6:	4072916329
Contact Email:	srwickum@fltpkservices.com

Name:	TURKEY LAKE SHELL
Address:	MILE MARKER 263 FLORIDA TURNPIKE
City,State,Zip:	OCOEE, FL 34761

Year:	2015
Facility Id:	5400302
Active Date:	Not reported
Inactive Date:	Not reported
Sale Pending:	Not reported
Original Date:	Not reported
PLOT Source:	Not reported
Latitude:	28.54685286004415
Longitude:	-81.54705180478516
LEPC District:	Not reported
Counties:	Not reported
SERC:	Not reported
Program Level:	Not reported
PRIME:	Not reported
SIC Code:	Not reported
SIC Code 2:	Not reported
NAICS Code:	447110447110
Last Modified Date:	02/11/2016
First Submit Date:	02/11/2016
Data Submitted By:	Richard Wheeler
Company Name:	Florida Turnpike Services. LLC
Comments:	Not reported

DRAFT

TURKEY LAKE SHELL (Continued) **S118682129**

Contact:

Contact ID:	Not reported
Year:	2015
Facility Id:	5400302
Contact Type:	Emergency Contact
Contact Name:	Richard Turkey Lake Shell
Contact Title:	Not reported
Contact Phone:	9549143277
Contact 24Hr Phone:	Not reported
Contact Telephone 2:	Not reported
Contact Telephone 3:	4072916329
Contact Telephone 4:	9549143277
Contact Telephone 5:	9549143277
Contact Telephone 6:	4072916329
Contact Email:	srwickum@fltpkservices.com

---

18 **SR 429 PAVEMENT REPAIRS/RESURFACING FROM CR 535 TO** **FL NPDES** **S127001683**
Target Property **OCOEE, FL** **N/A**

Actual: **121 ft.**

Focus Map: **16**

WASTEWATER:

Name:	SR 429 PAVEMENT REPAIRS/RESURFACING FROM CR 535 TOCR 437A
Address:	Not reported
City,State,Zip:	OCOEE, FL
Facility ID:	FLR10TW06
Facility Type:	Construction Stormwater GP
Status:	Active - Existing, permitted facility/site for which effluent, reclaimed water or wastewater residual discharge into the environment and/or monitoring is taking place.
District Office:	TLST
NPDES Permitted Site:	Not reported
Environmental Interest:	Not reported
Owner Type:	Private
Permit Capacity:	Not reported
Party Name:	Dimitrov Gomez, Project Manager
Company Name:	Hubbard Construction
RP Address:	1936 Lee Rd
RP Address 2:	Not reported
RP City,Stat,Zip:	Winter Park FL 32789
Telephone:	4079072115
Email:	dimitrov.gomez@hubbard.com
Issue Date:	09/20/2020
Effective Date:	09/20/2020
Expiration Date:	09/19/2025
DOC Description:	Generic Permit
Latitude Degrees:	28
Latitude Minutes:	32
Latitude Seconds:	47.9
Longitude Degrees:	81
Longitude Minutes:	33
Longitude Seconds:	27.1
Treatment:	Not reported
Decode For Fstatus:	Active

DRAFT

F19 **ABC BUS COMPANIES INC** **RCRA-SQG** **1000105582**
Target **17469 W COLONIAL DR** **US AIRS** **FLD062440870**
Property **OAKLAND, FL 34787** **FINDS**
ECHO

Site 1 of 5 in cluster F

Actual: **130 ft.**

Focus Map: **13**

RCRA-SQG:

Date Form Received by Agency:		2019-11-19 00:00:00.0
Handler Name:	ABC BUS COMPANIES INC	
Handler Address:		17469 W COLONIAL DR
Handler City,State,Zip:		OAKLAND, FL 34787-9710
EPA ID:		FLD062440870
Contact Name:		ED HARMON
Contact Address:		17469 W COLONIAL DR
Contact City,State,Zip:		WINTER GARDEN, FL 34787-0000
Contact Telephone:		407-656-7977
Contact Fax:		Not reported
Contact Email:		EHARMON@ABC-COMPANIES.COM
Contact Title:		OPERATIONS MGR
EPA Region:		04
Land Type:		Private
Federal Waste Generator Description:		Small Quantity Generator
Non-Notifier:		Not reported
Biennial Report Cycle:		Not reported
Accessibility:		Not reported
Active Site Indicator:		Handler Activities
State District Owner:		FL
State District:		CD
Mailing Address:		17469 W COLONIAL DR
Mailing City,State,Zip:		OAKLAND, FL 34787-9710
Owner Name:		R DANE
Owner Type:		Private
Operator Name:		ED HARMON
Operator Type:		Private
Short-Term Generator Activity:		No
Importer Activity:		No
Mixed Waste Generator:		No
Transporter Activity:		No
Transfer Facility Activity:		No
Recycler Activity with Storage:		No
Small Quantity On-Site Burner Exemption:		No
Smelting Melting and Refining Furnace Exemption:		No
Underground Injection Control:		No
Off-Site Waste Receipt:		No
Universal Waste Indicator:		No
Universal Waste Destination Facility:		No
Federal Universal Waste:		No
Active Site Fed-Reg Treatment Storage and Disposal Facility:		Not reported
Active Site Converter Treatment storage and Disposal Facility:		Not reported
Active Site State-Reg Treatment Storage and Disposal Facility:		Not reported
Active Site State-Reg Handler:		---
Federal Facility Indicator:		Not reported
Hazardous Secondary Material Indicator:		N
Sub-Part K Indicator:		Not reported
Commercial TSD Indicator:		No
Treatment Storage and Disposal Type:		Not reported
2018 GPRA Permit Baseline:		Not on the Baseline
2018 GPRA Renewals Baseline:		Not on the Baseline
Permit Renewals Workload Universe:		Not reported

DRAFT

ABC BUS COMPANIES INC (Continued) **1000105582**

Permit Workload Universe:	Not reported
Permit Progress Universe:	Not reported
Post-Closure Workload Universe:	Not reported
Closure Workload Universe:	Not reported
202 GPRA Corrective Action Baseline:	No
Corrective Action Workload Universe:	No
Subject to Corrective Action Universe:	No
Non-TSDFs Where RCRA CA has Been Imposed Universe:	No
TSDFs Potentially Subject to CA Under 3004 (u)/(v) Universe:	No
TSDFs Only Subject to CA under Discretionary Auth Universe:	No
Corrective Action Priority Ranking:	No NCAPS ranking
Environmental Control Indicator:	No
Institutional Control Indicator:	No
Human Exposure Controls Indicator:	N/A
Groundwater Controls Indicator:	N/A
Operating TSDF Universe:	Not reported
Full Enforcement Universe:	Not reported
Significant Non-Complier Universe:	No
Unaddressed Significant Non-Complier Universe:	No
Addressed Significant Non-Complier Universe:	No
Significant Non-Complier With a Compliance Schedule Universe:	No
Financial Assurance Required:	Not reported
Handler Date of Last Change:	2020-08-26 08:05:36.0
Recognized Trader-Importer:	No
Recognized Trader-Exporter:	No
Importer of Spent Lead Acid Batteries:	No
Exporter of Spent Lead Acid Batteries:	No
Recycler Activity Without Storage:	No
Manifest Broker:	No
Sub-Part P Indicator:	No

Hazardous Waste Summary:

Waste Code:	D001
Waste Description:	IGNITABLE WASTE
Waste Code:	D018
Waste Description:	BENZENE
Waste Code:	D035
Waste Description:	METHYL ETHYL KETONE
Waste Code:	D039
Waste Description:	TETRACHLOROETHYLENE
Waste Code:	F003
Waste Description:	THE FOLLOWING SPENT NONHALOGENATED SOLVENTS: XYLENE, ACETONE, ETHYL ACETATE, ETHYL BENZENE, ETHYL ETHER, METHYL ISOBUTYL KETONE, N-BUTYL ALCOHOL, CYCLOHEXANONE, AND METHANOL; ALL SPENT SOLVENT MIXTURES/BLENDS CONTAINING, BEFORE USE, ONLY THE ABOVE SPENT NONHALOGENATED SOLVENTS; AND ALL SPENT SOLVENT MIXTURES/BLENDS CONTAINING, BEFORE USE, ONE OR MORE OF THE ABOVE NONHALOGENATED SOLVENTS, AND A TOTAL OF TEN PERCENT OR MORE (BY VOLUME) OF ONE OR MORE OF THOSE SOLVENTS LISTED IN F001, F002, F004, AND F005; AND STILL BOTTOMS FROM THE RECOVERY OF THESE SPENT SOLVENTS AND SPENT SOLVENT MIXTURES.

DRAFT

ABC BUS COMPANIES INC (Continued) **1000105582**

Waste Code: F005
Waste Description: THE FOLLOWING SPENT NONHALOGENATED SOLVENTS: TOLUENE, METHYL ETHYL KETONE, CARBON DISULFIDE, ISOBUTANOL, PYRIDINE, BENZENE, 2-ETHOXYETHANOL, AND 2-NITROPROPANE; ALL SPENT SOLVENT MIXTURES/BLENDS CONTAINING, BEFORE USE, A TOTAL OF TEN PERCENT OR MORE (BY VOLUME) OF ONE OR MORE OF THE ABOVE NONHALOGENATED SOLVENTS OR THOSE SOLVENTS LISTED IN F001, F002, OR F004; AND STILL BOTTOMS FROM THE RECOVERY OF THESE SPENT SOLVENTS AND SPENT SOLVENT MIXTURES.

Handler - Owner Operator:

Owner/Operator Indicator:	Owner
Owner/Operator Name:	R DANE
Legal Status:	Private
Date Became Current:	2001-09-17 00:00:00.
Date Ended Current:	2001-09-18 00:00:00.
Owner/Operator Address:	17469 W COLONIAL DR
Owner/Operator City,State,Zip:	OAKLAND, FL 34787-9710
Owner/Operator Telephone:	Not reported
Owner/Operator Telephone Ext:	Not reported
Owner/Operator Fax:	Not reported
Owner/Operator Email:	Not reported

Owner/Operator Indicator:	Operator
Owner/Operator Name:	ED HARMON
Legal Status:	Private
Date Became Current:	2007-05-15 00:00:00.
Date Ended Current:	Not reported
Owner/Operator Address:	17469 W COLONIAL DR
Owner/Operator City,State,Zip:	WINTER GARDEN, FL 34787-0000
Owner/Operator Telephone:	407-656-7977
Owner/Operator Telephone Ext:	Not reported
Owner/Operator Fax:	Not reported
Owner/Operator Email:	Not reported

Owner/Operator Indicator:	Owner
Owner/Operator Name:	R DANE
Legal Status:	Private
Date Became Current:	2001-09-17 00:00:00.
Date Ended Current:	2001-09-18 00:00:00.
Owner/Operator Address:	17469 W COLONIAL DR
Owner/Operator City,State,Zip:	OAKLAND, FL 34787-9710
Owner/Operator Telephone:	407-656-7977
Owner/Operator Telephone Ext:	Not reported
Owner/Operator Fax:	Not reported
Owner/Operator Email:	Not reported

Owner/Operator Indicator:	Operator
Owner/Operator Name:	ED HARMON
Legal Status:	Private
Date Became Current:	2007-05-15 00:00:00.
Date Ended Current:	Not reported
Owner/Operator Address:	17469 W COLONIAL DR
Owner/Operator City,State,Zip:	WINTER GARDEN, FL 34787-0000
Owner/Operator Telephone:	407-656-7977
Owner/Operator Telephone Ext:	Not reported
Owner/Operator Fax:	Not reported
Owner/Operator Email:	Not reported

DRAFT

ABC BUS COMPANIES INC (Continued) **1000105582**

Owner/Operator Indicator:	Owner
Owner/Operator Name:	ABC BUS COMPANIES INC
Legal Status:	Private
Date Became Current:	1985-06-01 00:00:00.
Date Ended Current:	Not reported
Owner/Operator Address:	17469 W COLONIAL DR
Owner/Operator City,State,Zip:	OAKLAND, FL 34787-9710
Owner/Operator Telephone:	407-656-7977
Owner/Operator Telephone Ext:	Not reported
Owner/Operator Fax:	Not reported
Owner/Operator Email:	Not reported

Owner/Operator Indicator:	Owner
Owner/Operator Name:	R DANE
Legal Status:	Private
Date Became Current:	2001-09-17 00:00:00.
Date Ended Current:	2001-09-18 00:00:00.
Owner/Operator Address:	17469 W COLONIAL DR
Owner/Operator City,State,Zip:	OAKLAND, FL 34787-9710
Owner/Operator Telephone:	401-765-1500
Owner/Operator Telephone Ext:	Not reported
Owner/Operator Fax:	Not reported
Owner/Operator Email:	Not reported

Owner/Operator Indicator:	Owner
Owner/Operator Name:	ABC BUS COMPANIES INC
Legal Status:	Private
Date Became Current:	1985-06-01 00:00:00.
Date Ended Current:	Not reported
Owner/Operator Address:	17469 W COLONIAL DR
Owner/Operator City,State,Zip:	OAKLAND, FL 34787-9710
Owner/Operator Telephone:	401-765-1500
Owner/Operator Telephone Ext:	Not reported
Owner/Operator Fax:	Not reported
Owner/Operator Email:	Not reported

Owner/Operator Indicator:	Owner
Owner/Operator Name:	ABC BUS INC
Legal Status:	Private
Date Became Current:	2001-09-17 00:00:00.
Date Ended Current:	Not reported
Owner/Operator Address:	17469 W COLONIAL DR
Owner/Operator City,State,Zip:	OAKLAND, FL 34787-9710
Owner/Operator Telephone:	Not reported
Owner/Operator Telephone Ext:	Not reported
Owner/Operator Fax:	Not reported
Owner/Operator Email:	Not reported

Owner/Operator Indicator:	Owner
Owner/Operator Name:	R DANE
Legal Status:	Private
Date Became Current:	2001-09-17 00:00:00.
Date Ended Current:	2001-09-18 00:00:00.
Owner/Operator Address:	17469 W COLONIAL DR
Owner/Operator City,State,Zip:	OAKLAND, FL 34787-9710
Owner/Operator Telephone:	Not reported
Owner/Operator Telephone Ext:	Not reported

DRAFT

ABC BUS COMPANIES INC (Continued) **1000105582**

Owner/Operator Fax: Not reported
Owner/Operator Email: Not reported

Owner/Operator Indicator: Owner
Owner/Operator Name: ABC BUS INC
Legal Status: Private
Date Became Current: 2001-09-17 00:00:00.
Date Ended Current: Not reported
Owner/Operator Address: 17469 W COLONIAL DR
Owner/Operator City,State,Zip: OAKLAND, FL 34787-9710
Owner/Operator Telephone: Not reported
Owner/Operator Telephone Ext: Not reported
Owner/Operator Fax: Not reported
Owner/Operator Email: Not reported

Historic Generators:
Receive Date: 2010-08-16 00:00:00.0
Handler Name: ABC BUS INC
Federal Waste Generator Description: Small Quantity Generator
State District Owner: FL
Large Quantity Handler of Universal Waste: No
Recognized Trader Importer: No
Recognized Trader Exporter: No
Spent Lead Acid Battery Importer: No
Spent Lead Acid Battery Exporter: No
Current Record: No
Non Storage Recycler Activity: Not reported
Electronic Manifest Broker: Not reported

Receive Date: 2016-03-24 00:00:00.0
Handler Name: ABC BUS COMPANIES INC
Federal Waste Generator Description: Small Quantity Generator
State District Owner: FL
Large Quantity Handler of Universal Waste: No
Recognized Trader Importer: Not reported
Recognized Trader Exporter: Not reported
Spent Lead Acid Battery Importer: Not reported
Spent Lead Acid Battery Exporter: Not reported
Current Record: No
Non Storage Recycler Activity: Not reported
Electronic Manifest Broker: Not reported

Receive Date: 2001-09-07 00:00:00.0
Handler Name: ABC BUS INC
Federal Waste Generator Description: Small Quantity Generator
State District Owner: FL
Large Quantity Handler of Universal Waste: No
Recognized Trader Importer: No
Recognized Trader Exporter: No
Spent Lead Acid Battery Importer: No
Spent Lead Acid Battery Exporter: No
Current Record: No
Non Storage Recycler Activity: Not reported
Electronic Manifest Broker: Not reported

Receive Date: 2019-11-19 00:00:00.0
Handler Name: ABC BUS COMPANIES INC

DRAFT

ABC BUS COMPANIES INC (Continued) **1000105582**

Federal Waste Generator Description: Small Quantity Generator
State District Owner: FL
Large Quantity Handler of Universal Waste: No
Recognized Trader Importer: No
Recognized Trader Exporter: No
Spent Lead Acid Battery Importer: No
Spent Lead Acid Battery Exporter: No
Current Record: Yes
Non Storage Recycler Activity: Not reported
Electronic Manifest Broker: Not reported

List of NAICS Codes and Descriptions:
NAICS Code: 811111
NAICS Description: GENERAL AUTOMOTIVE REPAIR

NAICS Code: 811121
NAICS Description: AUTOMOTIVE BODY, PAINT, AND INTERIOR REPAIR AND MAINTENANCE

Facility Has Received Notices of Violation:
Found Violation: Yes
Agency Which Determined Violation: State
Violation Short Description: Generators - General
Date Violation was Determined: 1987-04-15 00:00:00.0
Actual Return to Compliance Date: 1987-07-22 00:00:00.0
Return to Compliance Qualifier: Unverifiable
Violation Responsible Agency: State
Scheduled Compliance Date: Not reported
Enforcement Identifier: 125
Date of Enforcement Action: 1987-06-29 00:00:00.0
Enforcement Responsible Agency: State
Enforcement Docket Number: Not reported
Enforcement Attorney: Not reported
Corrective Action Component: No
Appeal Initiated Date: Not reported
Appeal Resolution Date: Not reported
Disposition Status Date: Not reported
Disposition Status: Not reported
Disposition Status Description: Not reported
Consent/Final Order Sequence Number: Not reported
Consent/Final Order Respondent Name: Not reported
Consent/Final Order Lead Agency: Not reported
Enforcement Type: DEP WARNING LETTER
Enforcement Responsible Person: TBD
Enforcement Responsible Sub-Organization: CD
SEP Sequence Number: Not reported
SEP Expenditure Amount: Not reported
SEP Scheduled Completion Date: Not reported
SEP Actual Date: Not reported
SEP Defaulted Date: Not reported
SEP Type: Not reported
SEP Type Description: Not reported
Proposed Amount: Not reported
Final Monetary Amount: Not reported
Paid Amount: Not reported
Final Count: Not reported
Final Amount: Not reported

DRAFT

ABC BUS COMPANIES INC (Continued) **1000105582**

Found Violation:	Yes
Agency Which Determined Violation:	State
Violation Short Description:	LDR - General
Date Violation was Determined:	2001-04-17 00:00:00.0
Actual Return to Compliance Date:	2001-09-14 00:00:00.0
Return to Compliance Qualifier:	Unverifiable
Violation Responsible Agency:	State
Scheduled Compliance Date:	Not reported
Enforcement Identifier:	115
Date of Enforcement Action:	2001-07-16 00:00:00.0
Enforcement Responsible Agency:	State
Enforcement Docket Number:	Not reported
Enforcement Attorney:	Not reported
Corrective Action Component:	No
Appeal Initiated Date:	Not reported
Appeal Resolution Date:	Not reported
Disposition Status Date:	Not reported
Disposition Status:	Not reported
Disposition Status Description:	Not reported
Consent/Final Order Sequence Number:	Not reported
Consent/Final Order Respondent Name:	Not reported
Consent/Final Order Lead Agency:	Not reported
Enforcement Type:	DEP MEETING
Enforcement Responsible Person:	JJK
Enforcement Responsible Sub-Organization:	CD
SEP Sequence Number:	Not reported
SEP Expenditure Amount:	Not reported
SEP Scheduled Completion Date:	Not reported
SEP Actual Date:	Not reported
SEP Defaulted Date:	Not reported
SEP Type:	Not reported
SEP Type Description:	Not reported
Proposed Amount:	Not reported
Final Monetary Amount:	Not reported
Paid Amount:	Not reported
Final Count:	Not reported
Final Amount:	Not reported

Found Violation:	Yes
Agency Which Determined Violation:	State
Violation Short Description:	TSD IS-Container Use and Management
Date Violation was Determined:	2001-04-17 00:00:00.0
Actual Return to Compliance Date:	2001-09-14 00:00:00.0
Return to Compliance Qualifier:	Unverifiable
Violation Responsible Agency:	State
Scheduled Compliance Date:	Not reported
Enforcement Identifier:	115
Date of Enforcement Action:	2001-07-16 00:00:00.0
Enforcement Responsible Agency:	State
Enforcement Docket Number:	Not reported
Enforcement Attorney:	Not reported
Corrective Action Component:	No
Appeal Initiated Date:	Not reported
Appeal Resolution Date:	Not reported
Disposition Status Date:	Not reported
Disposition Status:	Not reported
Disposition Status Description:	Not reported

DRAFT

ABC BUS COMPANIES INC (Continued) **1000105582**

Consent/Final Order Sequence Number: Not reported
Consent/Final Order Respondent Name: Not reported
Consent/Final Order Lead Agency: Not reported
Enforcement Type: DEP MEETING
Enforcement Responsible Person: JJK
Enforcement Responsible Sub-Organization: CD
SEP Sequence Number: Not reported
SEP Expenditure Amount: Not reported
SEP Scheduled Completion Date: Not reported
SEP Actual Date: Not reported
SEP Defaulted Date: Not reported
SEP Type: Not reported
SEP Type Description: Not reported
Proposed Amount: Not reported
Final Monetary Amount: Not reported
Paid Amount: Not reported
Final Count: Not reported
Final Amount: Not reported

Found Violation: No
Agency Which Determined Violation: Not reported
Violation Short Description: Not reported
Date Violation was Determined: Not reported
Actual Return to Compliance Date: Not reported
Return to Compliance Qualifier: Not reported
Violation Responsible Agency: Not reported
Scheduled Compliance Date: Not reported
Enforcement Identifier: Not reported
Date of Enforcement Action: Not reported
Enforcement Responsible Agency: Not reported
Enforcement Docket Number: Not reported
Enforcement Attorney: Not reported
Corrective Action Component: Not reported
Appeal Initiated Date: Not reported
Appeal Resolution Date: Not reported
Disposition Status Date: Not reported
Disposition Status: Not reported
Disposition Status Description: Not reported
Consent/Final Order Sequence Number: Not reported
Consent/Final Order Respondent Name: Not reported
Consent/Final Order Lead Agency: Not reported
Enforcement Type: Not reported
Enforcement Responsible Person: Not reported
Enforcement Responsible Sub-Organization: Not reported
SEP Sequence Number: Not reported
SEP Expenditure Amount: Not reported
SEP Scheduled Completion Date: Not reported
SEP Actual Date: Not reported
SEP Defaulted Date: Not reported
SEP Type: Not reported
SEP Type Description: Not reported
Proposed Amount: Not reported
Final Monetary Amount: Not reported
Paid Amount: Not reported
Final Count: Not reported
Final Amount: Not reported

DRAFT

ABC BUS COMPANIES INC (Continued) **1000105582**

Found Violation:	Yes
Agency Which Determined Violation:	State
Violation Short Description:	TSD IS-General Facility Standards
Date Violation was Determined:	2001-04-17 00:00:00.0
Actual Return to Compliance Date:	2001-09-14 00:00:00.0
Return to Compliance Qualifier:	Unverifiable
Violation Responsible Agency:	State
Scheduled Compliance Date:	Not reported
Enforcement Identifier:	125
Date of Enforcement Action:	2001-06-18 00:00:00.0
Enforcement Responsible Agency:	State
Enforcement Docket Number:	Not reported
Enforcement Attorney:	Not reported
Corrective Action Component:	No
Appeal Initiated Date:	Not reported
Appeal Resolution Date:	Not reported
Disposition Status Date:	Not reported
Disposition Status:	Not reported
Disposition Status Description:	Not reported
Consent/Final Order Sequence Number:	Not reported
Consent/Final Order Respondent Name:	Not reported
Consent/Final Order Lead Agency:	Not reported
Enforcement Type:	DEP WARNING LETTER
Enforcement Responsible Person:	JJK
Enforcement Responsible Sub-Organization:	CD
SEP Sequence Number:	Not reported
SEP Expenditure Amount:	Not reported
SEP Scheduled Completion Date:	Not reported
SEP Actual Date:	Not reported
SEP Defaulted Date:	Not reported
SEP Type:	Not reported
SEP Type Description:	Not reported
Proposed Amount:	Not reported
Final Monetary Amount:	Not reported
Paid Amount:	Not reported
Final Count:	Not reported
Final Amount:	Not reported

Found Violation:	Yes
Agency Which Determined Violation:	State
Violation Short Description:	TSD IS-General Facility Standards
Date Violation was Determined:	2001-04-17 00:00:00.0
Actual Return to Compliance Date:	2001-09-14 00:00:00.0
Return to Compliance Qualifier:	Unverifiable
Violation Responsible Agency:	State
Scheduled Compliance Date:	Not reported
Enforcement Identifier:	125
Date of Enforcement Action:	2001-06-18 00:00:00.0
Enforcement Responsible Agency:	State
Enforcement Docket Number:	Not reported
Enforcement Attorney:	Not reported
Corrective Action Component:	No
Appeal Initiated Date:	Not reported
Appeal Resolution Date:	Not reported
Disposition Status Date:	Not reported
Disposition Status:	Not reported
Disposition Status Description:	Not reported

DRAFT

ABC BUS COMPANIES INC (Continued) **1000105582**

Consent/Final Order Sequence Number:Not reported
Consent/Final Order Respondent Name: Not reported
Consent/Final Order Lead Agency: Not reported
Enforcement Type: DEP WARNING LETTER
Enforcement Responsible Person: JJK
Enforcement Responsible Sub-Organization: CD
SEP Sequence Number: Not reported
SEP Expenditure Amount: Not reported
SEP Scheduled Completion Date: Not reported
SEP Actual Date: Not reported
SEP Defaulted Date: Not reported
SEP Type: Not reported
SEP Type Description: Not reported
Proposed Amount: Not reported
Final Monetary Amount: Not reported
Paid Amount: Not reported
Final Count: Not reported
Final Amount: Not reported

Found Violation: Yes
Agency Which Determined Violation: State
Violation Short Description: TSD IS-General
Date Violation was Determined: 2001-04-17 00:00:00.0
Actual Return to Compliance Date: 2001-09-14 00:00:00.0
Return to Compliance Qualifier: Unverifiable
Violation Responsible Agency: State
Scheduled Compliance Date: Not reported
Enforcement Identifier: 125
Date of Enforcement Action: 2001-06-18 00:00:00.0
Enforcement Responsible Agency: State
Enforcement Docket Number: Not reported
Enforcement Attorney: Not reported
Corrective Action Component: No
Appeal Initiated Date: Not reported
Appeal Resolution Date: Not reported
Disposition Status Date: Not reported
Disposition Status: Not reported
Disposition Status Description: Not reported
Consent/Final Order Sequence Number:Not reported
Consent/Final Order Respondent Name: Not reported
Consent/Final Order Lead Agency: Not reported
Enforcement Type: DEP WARNING LETTER
Enforcement Responsible Person: JJK
Enforcement Responsible Sub-Organization: CD
SEP Sequence Number: Not reported
SEP Expenditure Amount: Not reported
SEP Scheduled Completion Date: Not reported
SEP Actual Date: Not reported
SEP Defaulted Date: Not reported
SEP Type: Not reported
SEP Type Description: Not reported
Proposed Amount: Not reported
Final Monetary Amount: Not reported
Paid Amount: Not reported
Final Count: Not reported
Final Amount: Not reported

DRAFT

ABC BUS COMPANIES INC (Continued) **1000105582**

Found Violation:	Yes
Agency Which Determined Violation:	State
Violation Short Description:	Generators - Records/Reporting
Date Violation was Determined:	2001-04-17 00:00:00.0
Actual Return to Compliance Date:	2001-09-14 00:00:00.0
Return to Compliance Qualifier:	Unverifiable
Violation Responsible Agency:	State
Scheduled Compliance Date:	Not reported
Enforcement Identifier:	312
Date of Enforcement Action:	2001-09-14 00:00:00.0
Enforcement Responsible Agency:	State
Enforcement Docket Number:	Not reported
Enforcement Attorney:	Not reported
Corrective Action Component:	No
Appeal Initiated Date:	Not reported
Appeal Resolution Date:	Not reported
Disposition Status Date:	Not reported
Disposition Status:	Not reported
Disposition Status Description:	Not reported
Consent/Final Order Sequence Number:	Not reported
Consent/Final Order Respondent Name:	Not reported
Consent/Final Order Lead Agency:	Not reported
Enforcement Type:	DEP SHORT FORM CONSENT ORDER
Enforcement Responsible Person:	JJK
Enforcement Responsible Sub-Organization:	CD
SEP Sequence Number:	Not reported
SEP Expenditure Amount:	Not reported
SEP Scheduled Completion Date:	Not reported
SEP Actual Date:	Not reported
SEP Defaulted Date:	Not reported
SEP Type:	Not reported
SEP Type Description:	Not reported
Proposed Amount:	Not reported
Final Monetary Amount:	Not reported
Paid Amount:	Not reported
Final Count:	Not reported
Final Amount:	Not reported

Found Violation:	Yes
Agency Which Determined Violation:	State
Violation Short Description:	TSD IS-General Facility Standards
Date Violation was Determined:	2001-04-17 00:00:00.0
Actual Return to Compliance Date:	2001-09-14 00:00:00.0
Return to Compliance Qualifier:	Unverifiable
Violation Responsible Agency:	State
Scheduled Compliance Date:	Not reported
Enforcement Identifier:	312
Date of Enforcement Action:	2001-09-14 00:00:00.0
Enforcement Responsible Agency:	State
Enforcement Docket Number:	Not reported
Enforcement Attorney:	Not reported
Corrective Action Component:	No
Appeal Initiated Date:	Not reported
Appeal Resolution Date:	Not reported
Disposition Status Date:	Not reported
Disposition Status:	Not reported
Disposition Status Description:	Not reported

DRAFT

ABC BUS COMPANIES INC (Continued) **1000105582**

Consent/Final Order Sequence Number: Not reported
Consent/Final Order Respondent Name: Not reported
Consent/Final Order Lead Agency: Not reported
Enforcement Type: DEP SHORT FORM CONSENT ORDER
Enforcement Responsible Person: JJK
Enforcement Responsible Sub-Organization: CD
SEP Sequence Number: Not reported
SEP Expenditure Amount: Not reported
SEP Scheduled Completion Date: Not reported
SEP Actual Date: Not reported
SEP Defaulted Date: Not reported
SEP Type: Not reported
SEP Type Description: Not reported
Proposed Amount: Not reported
Final Monetary Amount: Not reported
Paid Amount: Not reported
Final Count: Not reported
Final Amount: Not reported

Found Violation: Yes
Agency Which Determined Violation: State
Violation Short Description: LDR - General
Date Violation was Determined: 2001-04-17 00:00:00.0
Actual Return to Compliance Date: 2001-09-14 00:00:00.0
Return to Compliance Qualifier: Unverifiable
Violation Responsible Agency: State
Scheduled Compliance Date: Not reported
Enforcement Identifier: 312
Date of Enforcement Action: 2001-09-14 00:00:00.0
Enforcement Responsible Agency: State
Enforcement Docket Number: Not reported
Enforcement Attorney: Not reported
Corrective Action Component: No
Appeal Initiated Date: Not reported
Appeal Resolution Date: Not reported
Disposition Status Date: Not reported
Disposition Status: Not reported
Disposition Status Description: Not reported
Consent/Final Order Sequence Number: Not reported
Consent/Final Order Respondent Name: Not reported
Consent/Final Order Lead Agency: Not reported
Enforcement Type: DEP SHORT FORM CONSENT ORDER
Enforcement Responsible Person: JJK
Enforcement Responsible Sub-Organization: CD
SEP Sequence Number: Not reported
SEP Expenditure Amount: Not reported
SEP Scheduled Completion Date: Not reported
SEP Actual Date: Not reported
SEP Defaulted Date: Not reported
SEP Type: Not reported
SEP Type Description: Not reported
Proposed Amount: Not reported
Final Monetary Amount: Not reported
Paid Amount: Not reported
Final Count: Not reported
Final Amount: Not reported

DRAFT

ABC BUS COMPANIES INC (Continued) **1000105582**

Found Violation:	Yes
Agency Which Determined Violation:	State
Violation Short Description:	Generators - Pre-transport
Date Violation was Determined:	2001-04-17 00:00:00.0
Actual Return to Compliance Date:	2001-09-14 00:00:00.0
Return to Compliance Qualifier:	Unverifiable
Violation Responsible Agency:	State
Scheduled Compliance Date:	Not reported
Enforcement Identifier:	312
Date of Enforcement Action:	2001-09-14 00:00:00.0
Enforcement Responsible Agency:	State
Enforcement Docket Number:	Not reported
Enforcement Attorney:	Not reported
Corrective Action Component:	No
Appeal Initiated Date:	Not reported
Appeal Resolution Date:	Not reported
Disposition Status Date:	Not reported
Disposition Status:	Not reported
Disposition Status Description:	Not reported
Consent/Final Order Sequence Number:	Not reported
Consent/Final Order Respondent Name:	Not reported
Consent/Final Order Lead Agency:	Not reported
Enforcement Type:	DEP SHORT FORM CONSENT ORDER
Enforcement Responsible Person:	JJK
Enforcement Responsible Sub-Organization:	CD
SEP Sequence Number:	Not reported
SEP Expenditure Amount:	Not reported
SEP Scheduled Completion Date:	Not reported
SEP Actual Date:	Not reported
SEP Defaulted Date:	Not reported
SEP Type:	Not reported
SEP Type Description:	Not reported
Proposed Amount:	Not reported
Final Monetary Amount:	Not reported
Paid Amount:	Not reported
Final Count:	Not reported
Final Amount:	Not reported

Found Violation:	No
Agency Which Determined Violation:	Not reported
Violation Short Description:	Not reported
Date Violation was Determined:	Not reported
Actual Return to Compliance Date:	Not reported
Return to Compliance Qualifier:	Not reported
Violation Responsible Agency:	Not reported
Scheduled Compliance Date:	Not reported
Enforcement Identifier:	Not reported
Date of Enforcement Action:	Not reported
Enforcement Responsible Agency:	Not reported
Enforcement Docket Number:	Not reported
Enforcement Attorney:	Not reported
Corrective Action Component:	Not reported
Appeal Initiated Date:	Not reported
Appeal Resolution Date:	Not reported
Disposition Status Date:	Not reported
Disposition Status:	Not reported
Disposition Status Description:	Not reported

DRAFT

ABC BUS COMPANIES INC (Continued) **1000105582**

Consent/Final Order Sequence Number: Not reported
Consent/Final Order Respondent Name: Not reported
Consent/Final Order Lead Agency: Not reported
Enforcement Type: Not reported
Enforcement Responsible Person: Not reported
Enforcement Responsible Sub-Organization: Not reported
SEP Sequence Number: Not reported
SEP Expenditure Amount: Not reported
SEP Scheduled Completion Date: Not reported
SEP Actual Date: Not reported
SEP Defaulted Date: Not reported
SEP Type: Not reported
SEP Type Description: Not reported
Proposed Amount: Not reported
Final Monetary Amount: Not reported
Paid Amount: Not reported
Final Count: Not reported
Final Amount: Not reported

Found Violation: Yes
Agency Which Determined Violation: State
Violation Short Description: Generators - Pre-transport
Date Violation was Determined: 2001-04-17 00:00:00.0
Actual Return to Compliance Date: 2001-09-14 00:00:00.0
Return to Compliance Qualifier: Unverifiable
Violation Responsible Agency: State
Scheduled Compliance Date: Not reported
Enforcement Identifier: 312
Date of Enforcement Action: 2001-09-14 00:00:00.0
Enforcement Responsible Agency: State
Enforcement Docket Number: Not reported
Enforcement Attorney: Not reported
Corrective Action Component: No
Appeal Initiated Date: Not reported
Appeal Resolution Date: Not reported
Disposition Status Date: Not reported
Disposition Status: Not reported
Disposition Status Description: Not reported
Consent/Final Order Sequence Number: Not reported
Consent/Final Order Respondent Name: Not reported
Consent/Final Order Lead Agency: Not reported
Enforcement Type: DEP SHORT FORM CONSENT ORDER
Enforcement Responsible Person: JJK
Enforcement Responsible Sub-Organization: CD
SEP Sequence Number: Not reported
SEP Expenditure Amount: Not reported
SEP Scheduled Completion Date: Not reported
SEP Actual Date: Not reported
SEP Defaulted Date: Not reported
SEP Type: Not reported
SEP Type Description: Not reported
Proposed Amount: Not reported
Final Monetary Amount: Not reported
Paid Amount: Not reported
Final Count: Not reported
Final Amount: Not reported

DRAFT

ABC BUS COMPANIES INC (Continued) **1000105582**

Found Violation:	Yes
Agency Which Determined Violation:	State
Violation Short Description:	TSD IS-Thermal Treatment
Date Violation was Determined:	2001-04-17 00:00:00.0
Actual Return to Compliance Date:	2001-09-14 00:00:00.0
Return to Compliance Qualifier:	Unverifiable
Violation Responsible Agency:	State
Scheduled Compliance Date:	Not reported
Enforcement Identifier:	312
Date of Enforcement Action:	2001-09-14 00:00:00.0
Enforcement Responsible Agency:	State
Enforcement Docket Number:	Not reported
Enforcement Attorney:	Not reported
Corrective Action Component:	No
Appeal Initiated Date:	Not reported
Appeal Resolution Date:	Not reported
Disposition Status Date:	Not reported
Disposition Status:	Not reported
Disposition Status Description:	Not reported
Consent/Final Order Sequence Number:	Not reported
Consent/Final Order Respondent Name:	Not reported
Consent/Final Order Lead Agency:	Not reported
Enforcement Type:	DEP SHORT FORM CONSENT ORDER
Enforcement Responsible Person:	JJK
Enforcement Responsible Sub-Organization:	CD
SEP Sequence Number:	Not reported
SEP Expenditure Amount:	Not reported
SEP Scheduled Completion Date:	Not reported
SEP Actual Date:	Not reported
SEP Defaulted Date:	Not reported
SEP Type:	Not reported
SEP Type Description:	Not reported
Proposed Amount:	Not reported
Final Monetary Amount:	Not reported
Paid Amount:	Not reported
Final Count:	Not reported
Final Amount:	Not reported

Found Violation:	Yes
Agency Which Determined Violation:	State
Violation Short Description:	Generators - Pre-transport
Date Violation was Determined:	2001-04-17 00:00:00.0
Actual Return to Compliance Date:	2001-09-14 00:00:00.0
Return to Compliance Qualifier:	Unverifiable
Violation Responsible Agency:	State
Scheduled Compliance Date:	Not reported
Enforcement Identifier:	115
Date of Enforcement Action:	2001-07-16 00:00:00.0
Enforcement Responsible Agency:	State
Enforcement Docket Number:	Not reported
Enforcement Attorney:	Not reported
Corrective Action Component:	No
Appeal Initiated Date:	Not reported
Appeal Resolution Date:	Not reported
Disposition Status Date:	Not reported
Disposition Status:	Not reported
Disposition Status Description:	Not reported

DRAFT

ABC BUS COMPANIES INC (Continued) **1000105582**

Consent/Final Order Sequence Number: Not reported
Consent/Final Order Respondent Name: Not reported
Consent/Final Order Lead Agency: Not reported
Enforcement Type: DEP MEETING
Enforcement Responsible Person: JJK
Enforcement Responsible Sub-Organization: CD
SEP Sequence Number: Not reported
SEP Expenditure Amount: Not reported
SEP Scheduled Completion Date: Not reported
SEP Actual Date: Not reported
SEP Defaulted Date: Not reported
SEP Type: Not reported
SEP Type Description: Not reported
Proposed Amount: Not reported
Final Monetary Amount: Not reported
Paid Amount: Not reported
Final Count: Not reported
Final Amount: Not reported

Found Violation: Yes
Agency Which Determined Violation: State
Violation Short Description: Used Oil - Generators
Date Violation was Determined: 2001-04-17 00:00:00.0
Actual Return to Compliance Date: 2001-09-14 00:00:00.0
Return to Compliance Qualifier: Unverifiable
Violation Responsible Agency: State
Scheduled Compliance Date: Not reported
Enforcement Identifier: 125
Date of Enforcement Action: 2001-06-18 00:00:00.0
Enforcement Responsible Agency: State
Enforcement Docket Number: Not reported
Enforcement Attorney: Not reported
Corrective Action Component: No
Appeal Initiated Date: Not reported
Appeal Resolution Date: Not reported
Disposition Status Date: Not reported
Disposition Status: Not reported
Disposition Status Description: Not reported
Consent/Final Order Sequence Number: Not reported
Consent/Final Order Respondent Name: Not reported
Consent/Final Order Lead Agency: Not reported
Enforcement Type: DEP WARNING LETTER
Enforcement Responsible Person: JJK
Enforcement Responsible Sub-Organization: CD
SEP Sequence Number: Not reported
SEP Expenditure Amount: Not reported
SEP Scheduled Completion Date: Not reported
SEP Actual Date: Not reported
SEP Defaulted Date: Not reported
SEP Type: Not reported
SEP Type Description: Not reported
Proposed Amount: Not reported
Final Monetary Amount: Not reported
Paid Amount: Not reported
Final Count: Not reported
Final Amount: Not reported

DRAFT

ABC BUS COMPANIES INC (Continued) **1000105582**

Found Violation:	Yes
Agency Which Determined Violation:	State
Violation Short Description:	TSD IS-Thermal Treatment
Date Violation was Determined:	2001-04-17 00:00:00.0
Actual Return to Compliance Date:	2001-09-14 00:00:00.0
Return to Compliance Qualifier:	Unverifiable
Violation Responsible Agency:	State
Scheduled Compliance Date:	Not reported
Enforcement Identifier:	125
Date of Enforcement Action:	2001-06-18 00:00:00.0
Enforcement Responsible Agency:	State
Enforcement Docket Number:	Not reported
Enforcement Attorney:	Not reported
Corrective Action Component:	No
Appeal Initiated Date:	Not reported
Appeal Resolution Date:	Not reported
Disposition Status Date:	Not reported
Disposition Status:	Not reported
Disposition Status Description:	Not reported
Consent/Final Order Sequence Number:	Not reported
Consent/Final Order Respondent Name:	Not reported
Consent/Final Order Lead Agency:	Not reported
Enforcement Type:	DEP WARNING LETTER
Enforcement Responsible Person:	JJK
Enforcement Responsible Sub-Organization:	CD
SEP Sequence Number:	Not reported
SEP Expenditure Amount:	Not reported
SEP Scheduled Completion Date:	Not reported
SEP Actual Date:	Not reported
SEP Defaulted Date:	Not reported
SEP Type:	Not reported
SEP Type Description:	Not reported
Proposed Amount:	Not reported
Final Monetary Amount:	Not reported
Paid Amount:	Not reported
Final Count:	Not reported
Final Amount:	Not reported

Found Violation:	Yes
Agency Which Determined Violation:	State
Violation Short Description:	Generators - Pre-transport
Date Violation was Determined:	2001-04-17 00:00:00.0
Actual Return to Compliance Date:	2001-09-14 00:00:00.0
Return to Compliance Qualifier:	Unverifiable
Violation Responsible Agency:	State
Scheduled Compliance Date:	Not reported
Enforcement Identifier:	115
Date of Enforcement Action:	2001-07-16 00:00:00.0
Enforcement Responsible Agency:	State
Enforcement Docket Number:	Not reported
Enforcement Attorney:	Not reported
Corrective Action Component:	No
Appeal Initiated Date:	Not reported
Appeal Resolution Date:	Not reported
Disposition Status Date:	Not reported
Disposition Status:	Not reported
Disposition Status Description:	Not reported

DRAFT

ABC BUS COMPANIES INC (Continued) **1000105582**

Consent/Final Order Sequence Number: Not reported
Consent/Final Order Respondent Name: Not reported
Consent/Final Order Lead Agency: Not reported
Enforcement Type: DEP MEETING
Enforcement Responsible Person: JJK
Enforcement Responsible Sub-Organization: CD
SEP Sequence Number: Not reported
SEP Expenditure Amount: Not reported
SEP Scheduled Completion Date: Not reported
SEP Actual Date: Not reported
SEP Defaulted Date: Not reported
SEP Type: Not reported
SEP Type Description: Not reported
Proposed Amount: Not reported
Final Monetary Amount: Not reported
Paid Amount: Not reported
Final Count: Not reported
Final Amount: Not reported

Found Violation: No
Agency Which Determined Violation: Not reported
Violation Short Description: Not reported
Date Violation was Determined: Not reported
Actual Return to Compliance Date: Not reported
Return to Compliance Qualifier: Not reported
Violation Responsible Agency: Not reported
Scheduled Compliance Date: Not reported
Enforcement Identifier: Not reported
Date of Enforcement Action: Not reported
Enforcement Responsible Agency: Not reported
Enforcement Docket Number: Not reported
Enforcement Attorney: Not reported
Corrective Action Component: Not reported
Appeal Initiated Date: Not reported
Appeal Resolution Date: Not reported
Disposition Status Date: Not reported
Disposition Status: Not reported
Disposition Status Description: Not reported
Consent/Final Order Sequence Number: Not reported
Consent/Final Order Respondent Name: Not reported
Consent/Final Order Lead Agency: Not reported
Enforcement Type: Not reported
Enforcement Responsible Person: Not reported
Enforcement Responsible Sub-Organization: Not reported
SEP Sequence Number: Not reported
SEP Expenditure Amount: Not reported
SEP Scheduled Completion Date: Not reported
SEP Actual Date: Not reported
SEP Defaulted Date: Not reported
SEP Type: Not reported
SEP Type Description: Not reported
Proposed Amount: Not reported
Final Monetary Amount: Not reported
Paid Amount: Not reported
Final Count: Not reported
Final Amount: Not reported

DRAFT

ABC BUS COMPANIES INC (Continued) **1000105582**

Found Violation:	Yes
Agency Which Determined Violation:	State
Violation Short Description:	TSD IS-General
Date Violation was Determined:	2001-04-17 00:00:00.0
Actual Return to Compliance Date:	2001-09-14 00:00:00.0
Return to Compliance Qualifier:	Unverifiable
Violation Responsible Agency:	State
Scheduled Compliance Date:	Not reported
Enforcement Identifier:	312
Date of Enforcement Action:	2001-09-14 00:00:00.0
Enforcement Responsible Agency:	State
Enforcement Docket Number:	Not reported
Enforcement Attorney:	Not reported
Corrective Action Component:	No
Appeal Initiated Date:	Not reported
Appeal Resolution Date:	Not reported
Disposition Status Date:	Not reported
Disposition Status:	Not reported
Disposition Status Description:	Not reported
Consent/Final Order Sequence Number:	Not reported
Consent/Final Order Respondent Name:	Not reported
Consent/Final Order Lead Agency:	Not reported
Enforcement Type:	DEP SHORT FORM CONSENT ORDER
Enforcement Responsible Person:	JJK
Enforcement Responsible Sub-Organization:	CD
SEP Sequence Number:	Not reported
SEP Expenditure Amount:	Not reported
SEP Scheduled Completion Date:	Not reported
SEP Actual Date:	Not reported
SEP Defaulted Date:	Not reported
SEP Type:	Not reported
SEP Type Description:	Not reported
Proposed Amount:	Not reported
Final Monetary Amount:	Not reported
Paid Amount:	Not reported
Final Count:	Not reported
Final Amount:	Not reported

Found Violation:	Yes
Agency Which Determined Violation:	State
Violation Short Description:	Generators - Records/Reporting
Date Violation was Determined:	2001-04-17 00:00:00.0
Actual Return to Compliance Date:	2001-09-14 00:00:00.0
Return to Compliance Qualifier:	Unverifiable
Violation Responsible Agency:	State
Scheduled Compliance Date:	Not reported
Enforcement Identifier:	115
Date of Enforcement Action:	2001-07-16 00:00:00.0
Enforcement Responsible Agency:	State
Enforcement Docket Number:	Not reported
Enforcement Attorney:	Not reported
Corrective Action Component:	No
Appeal Initiated Date:	Not reported
Appeal Resolution Date:	Not reported
Disposition Status Date:	Not reported
Disposition Status:	Not reported
Disposition Status Description:	Not reported

DRAFT

ABC BUS COMPANIES INC (Continued) **1000105582**

Consent/Final Order Sequence Number:	Not reported
Consent/Final Order Respondent Name:	Not reported
Consent/Final Order Lead Agency:	Not reported
Enforcement Type:	DEP MEETING
Enforcement Responsible Person:	JJK
Enforcement Responsible Sub-Organization:	CD
SEP Sequence Number:	Not reported
SEP Expenditure Amount:	Not reported
SEP Scheduled Completion Date:	Not reported
SEP Actual Date:	Not reported
SEP Defaulted Date:	Not reported
SEP Type:	Not reported
SEP Type Description:	Not reported
Proposed Amount:	Not reported
Final Monetary Amount:	Not reported
Paid Amount:	Not reported
Final Count:	Not reported
Final Amount:	Not reported
Found Violation:	Yes
Agency Which Determined Violation:	State
Violation Short Description:	TSD IS-General
Date Violation was Determined:	2001-04-17 00:00:00.0
Actual Return to Compliance Date:	2001-09-14 00:00:00.0
Return to Compliance Qualifier:	Unverifiable
Violation Responsible Agency:	State
Scheduled Compliance Date:	Not reported
Enforcement Identifier:	115
Date of Enforcement Action:	2001-07-16 00:00:00.0
Enforcement Responsible Agency:	State
Enforcement Docket Number:	Not reported
Enforcement Attorney:	Not reported
Corrective Action Component:	No
Appeal Initiated Date:	Not reported
Appeal Resolution Date:	Not reported
Disposition Status Date:	Not reported
Disposition Status:	Not reported
Disposition Status Description:	Not reported
Consent/Final Order Sequence Number:	Not reported
Consent/Final Order Respondent Name:	Not reported
Consent/Final Order Lead Agency:	Not reported
Enforcement Type:	DEP MEETING
Enforcement Responsible Person:	JJK
Enforcement Responsible Sub-Organization:	CD
SEP Sequence Number:	Not reported
SEP Expenditure Amount:	Not reported
SEP Scheduled Completion Date:	Not reported
SEP Actual Date:	Not reported
SEP Defaulted Date:	Not reported
SEP Type:	Not reported
SEP Type Description:	Not reported
Proposed Amount:	Not reported
Final Monetary Amount:	Not reported
Paid Amount:	Not reported
Final Count:	Not reported
Final Amount:	Not reported

DRAFT

ABC BUS COMPANIES INC (Continued) **1000105582**

Found Violation:	Yes
Agency Which Determined Violation:	State
Violation Short Description:	LDR - General
Date Violation was Determined:	2001-04-17 00:00:00.0
Actual Return to Compliance Date:	2001-09-14 00:00:00.0
Return to Compliance Qualifier:	Unverifiable
Violation Responsible Agency:	State
Scheduled Compliance Date:	Not reported
Enforcement Identifier:	125
Date of Enforcement Action:	2001-06-18 00:00:00.0
Enforcement Responsible Agency:	State
Enforcement Docket Number:	Not reported
Enforcement Attorney:	Not reported
Corrective Action Component:	No
Appeal Initiated Date:	Not reported
Appeal Resolution Date:	Not reported
Disposition Status Date:	Not reported
Disposition Status:	Not reported
Disposition Status Description:	Not reported
Consent/Final Order Sequence Number:	Not reported
Consent/Final Order Respondent Name:	Not reported
Consent/Final Order Lead Agency:	Not reported
Enforcement Type:	DEP WARNING LETTER
Enforcement Responsible Person:	JJK
Enforcement Responsible Sub-Organization:	CD
SEP Sequence Number:	Not reported
SEP Expenditure Amount:	Not reported
SEP Scheduled Completion Date:	Not reported
SEP Actual Date:	Not reported
SEP Defaulted Date:	Not reported
SEP Type:	Not reported
SEP Type Description:	Not reported
Proposed Amount:	Not reported
Final Monetary Amount:	Not reported
Paid Amount:	Not reported
Final Count:	Not reported
Final Amount:	Not reported

Found Violation:	No
Agency Which Determined Violation:	Not reported
Violation Short Description:	Not reported
Date Violation was Determined:	Not reported
Actual Return to Compliance Date:	Not reported
Return to Compliance Qualifier:	Not reported
Violation Responsible Agency:	Not reported
Scheduled Compliance Date:	Not reported
Enforcement Identifier:	Not reported
Date of Enforcement Action:	Not reported
Enforcement Responsible Agency:	Not reported
Enforcement Docket Number:	Not reported
Enforcement Attorney:	Not reported
Corrective Action Component:	Not reported
Appeal Initiated Date:	Not reported
Appeal Resolution Date:	Not reported
Disposition Status Date:	Not reported
Disposition Status:	Not reported
Disposition Status Description:	Not reported

DRAFT

ABC BUS COMPANIES INC (Continued) **1000105582**

Consent/Final Order Sequence Number: Not reported
Consent/Final Order Respondent Name: Not reported
Consent/Final Order Lead Agency: Not reported
Enforcement Type: Not reported
Enforcement Responsible Person: Not reported
Enforcement Responsible Sub-Organization: Not reported
SEP Sequence Number: Not reported
SEP Expenditure Amount: Not reported
SEP Scheduled Completion Date: Not reported
SEP Actual Date: Not reported
SEP Defaulted Date: Not reported
SEP Type: Not reported
SEP Type Description: Not reported
Proposed Amount: Not reported
Final Monetary Amount: Not reported
Paid Amount: Not reported
Final Count: Not reported
Final Amount: Not reported

Found Violation: Yes
Agency Which Determined Violation: State
Violation Short Description: Used Oil - Generators
Date Violation was Determined: 2001-04-17 00:00:00.0
Actual Return to Compliance Date: 2001-09-14 00:00:00.0
Return to Compliance Qualifier: Unverifiable
Violation Responsible Agency: State
Scheduled Compliance Date: Not reported
Enforcement Identifier: 312
Date of Enforcement Action: 2001-09-14 00:00:00.0
Enforcement Responsible Agency: State
Enforcement Docket Number: Not reported
Enforcement Attorney: Not reported
Corrective Action Component: No
Appeal Initiated Date: Not reported
Appeal Resolution Date: Not reported
Disposition Status Date: Not reported
Disposition Status: Not reported
Disposition Status Description: Not reported
Consent/Final Order Sequence Number: Not reported
Consent/Final Order Respondent Name: Not reported
Consent/Final Order Lead Agency: Not reported
Enforcement Type: DEP SHORT FORM CONSENT ORDER
Enforcement Responsible Person: JJK
Enforcement Responsible Sub-Organization: CD
SEP Sequence Number: Not reported
SEP Expenditure Amount: Not reported
SEP Scheduled Completion Date: Not reported
SEP Actual Date: Not reported
SEP Defaulted Date: Not reported
SEP Type: Not reported
SEP Type Description: Not reported
Proposed Amount: Not reported
Final Monetary Amount: Not reported
Paid Amount: Not reported
Final Count: Not reported
Final Amount: Not reported

DRAFT

ABC BUS COMPANIES INC (Continued) **1000105582**

Found Violation:	Yes
Agency Which Determined Violation:	State
Violation Short Description:	Generators - Records/Reporting
Date Violation was Determined:	2001-04-17 00:00:00.0
Actual Return to Compliance Date:	2001-09-14 00:00:00.0
Return to Compliance Qualifier:	Unverifiable
Violation Responsible Agency:	State
Scheduled Compliance Date:	Not reported
Enforcement Identifier:	125
Date of Enforcement Action:	2001-06-18 00:00:00.0
Enforcement Responsible Agency:	State
Enforcement Docket Number:	Not reported
Enforcement Attorney:	Not reported
Corrective Action Component:	No
Appeal Initiated Date:	Not reported
Appeal Resolution Date:	Not reported
Disposition Status Date:	Not reported
Disposition Status:	Not reported
Disposition Status Description:	Not reported
Consent/Final Order Sequence Number:	Not reported
Consent/Final Order Respondent Name:	Not reported
Consent/Final Order Lead Agency:	Not reported
Enforcement Type:	DEP WARNING LETTER
Enforcement Responsible Person:	JJK
Enforcement Responsible Sub-Organization:	CD
SEP Sequence Number:	Not reported
SEP Expenditure Amount:	Not reported
SEP Scheduled Completion Date:	Not reported
SEP Actual Date:	Not reported
SEP Defaulted Date:	Not reported
SEP Type:	Not reported
SEP Type Description:	Not reported
Proposed Amount:	Not reported
Final Monetary Amount:	Not reported
Paid Amount:	Not reported
Final Count:	Not reported
Final Amount:	Not reported

Found Violation:	Yes
Agency Which Determined Violation:	State
Violation Short Description:	TSD IS-General Facility Standards
Date Violation was Determined:	2001-04-17 00:00:00.0
Actual Return to Compliance Date:	2001-09-14 00:00:00.0
Return to Compliance Qualifier:	Unverifiable
Violation Responsible Agency:	State
Scheduled Compliance Date:	Not reported
Enforcement Identifier:	115
Date of Enforcement Action:	2001-07-16 00:00:00.0
Enforcement Responsible Agency:	State
Enforcement Docket Number:	Not reported
Enforcement Attorney:	Not reported
Corrective Action Component:	No
Appeal Initiated Date:	Not reported
Appeal Resolution Date:	Not reported
Disposition Status Date:	Not reported
Disposition Status:	Not reported
Disposition Status Description:	Not reported

DRAFT

ABC BUS COMPANIES INC (Continued) **1000105582**

Consent/Final Order Sequence Number: Not reported
Consent/Final Order Respondent Name: Not reported
Consent/Final Order Lead Agency: Not reported
Enforcement Type: DEP MEETING
Enforcement Responsible Person: JJK
Enforcement Responsible Sub-Organization: CD
SEP Sequence Number: Not reported
SEP Expenditure Amount: Not reported
SEP Scheduled Completion Date: Not reported
SEP Actual Date: Not reported
SEP Defaulted Date: Not reported
SEP Type: Not reported
SEP Type Description: Not reported
Proposed Amount: Not reported
Final Monetary Amount: Not reported
Paid Amount: Not reported
Final Count: Not reported
Final Amount: Not reported

Found Violation: Yes
Agency Which Determined Violation: State
Violation Short Description: TSD IS-Container Use and Management
Date Violation was Determined: 2001-04-17 00:00:00.0
Actual Return to Compliance Date: 2001-09-14 00:00:00.0
Return to Compliance Qualifier: Unverifiable
Violation Responsible Agency: State
Scheduled Compliance Date: Not reported
Enforcement Identifier: 125
Date of Enforcement Action: 2001-06-18 00:00:00.0
Enforcement Responsible Agency: State
Enforcement Docket Number: Not reported
Enforcement Attorney: Not reported
Corrective Action Component: No
Appeal Initiated Date: Not reported
Appeal Resolution Date: Not reported
Disposition Status Date: Not reported
Disposition Status: Not reported
Disposition Status Description: Not reported
Consent/Final Order Sequence Number: Not reported
Consent/Final Order Respondent Name: Not reported
Consent/Final Order Lead Agency: Not reported
Enforcement Type: DEP WARNING LETTER
Enforcement Responsible Person: JJK
Enforcement Responsible Sub-Organization: CD
SEP Sequence Number: Not reported
SEP Expenditure Amount: Not reported
SEP Scheduled Completion Date: Not reported
SEP Actual Date: Not reported
SEP Defaulted Date: Not reported
SEP Type: Not reported
SEP Type Description: Not reported
Proposed Amount: Not reported
Final Monetary Amount: Not reported
Paid Amount: Not reported
Final Count: Not reported
Final Amount: Not reported

DRAFT

ABC BUS COMPANIES INC (Continued) **1000105582**

Found Violation:	No
Agency Which Determined Violation:	Not reported
Violation Short Description:	Not reported
Date Violation was Determined:	Not reported
Actual Return to Compliance Date:	Not reported
Return to Compliance Qualifier:	Not reported
Violation Responsible Agency:	Not reported
Scheduled Compliance Date:	Not reported
Enforcement Identifier:	Not reported
Date of Enforcement Action:	Not reported
Enforcement Responsible Agency:	Not reported
Enforcement Docket Number:	Not reported
Enforcement Attorney:	Not reported
Corrective Action Component:	Not reported
Appeal Initiated Date:	Not reported
Appeal Resolution Date:	Not reported
Disposition Status Date:	Not reported
Disposition Status:	Not reported
Disposition Status Description:	Not reported
Consent/Final Order Sequence Number:	Not reported
Consent/Final Order Respondent Name:	Not reported
Consent/Final Order Lead Agency:	Not reported
Enforcement Type:	Not reported
Enforcement Responsible Person:	Not reported
Enforcement Responsible Sub-Organization:	Not reported
SEP Sequence Number:	Not reported
SEP Expenditure Amount:	Not reported
SEP Scheduled Completion Date:	Not reported
SEP Actual Date:	Not reported
SEP Defaulted Date:	Not reported
SEP Type:	Not reported
SEP Type Description:	Not reported
Proposed Amount:	Not reported
Final Monetary Amount:	Not reported
Paid Amount:	Not reported
Final Count:	Not reported
Final Amount:	Not reported

Found Violation:	Yes
Agency Which Determined Violation:	State
Violation Short Description:	TSD IS-Thermal Treatment
Date Violation was Determined:	2001-04-17 00:00:00.0
Actual Return to Compliance Date:	2001-09-14 00:00:00.0
Return to Compliance Qualifier:	Unverifiable
Violation Responsible Agency:	State
Scheduled Compliance Date:	Not reported
Enforcement Identifier:	115
Date of Enforcement Action:	2001-07-16 00:00:00.0
Enforcement Responsible Agency:	State
Enforcement Docket Number:	Not reported
Enforcement Attorney:	Not reported
Corrective Action Component:	No
Appeal Initiated Date:	Not reported
Appeal Resolution Date:	Not reported
Disposition Status Date:	Not reported
Disposition Status:	Not reported
Disposition Status Description:	Not reported

DRAFT

ABC BUS COMPANIES INC (Continued) **1000105582**

Consent/Final Order Sequence Number: Not reported
Consent/Final Order Respondent Name: Not reported
Consent/Final Order Lead Agency: Not reported
Enforcement Type: DEP MEETING
Enforcement Responsible Person: JJK
Enforcement Responsible Sub-Organization: CD
SEP Sequence Number: Not reported
SEP Expenditure Amount: Not reported
SEP Scheduled Completion Date: Not reported
SEP Actual Date: Not reported
SEP Defaulted Date: Not reported
SEP Type: Not reported
SEP Type Description: Not reported
Proposed Amount: Not reported
Final Monetary Amount: Not reported
Paid Amount: Not reported
Final Count: Not reported
Final Amount: Not reported

Found Violation: Yes
Agency Which Determined Violation: State
Violation Short Description: TSD IS-General Facility Standards
Date Violation was Determined: 2001-04-17 00:00:00.0
Actual Return to Compliance Date: 2001-09-14 00:00:00.0
Return to Compliance Qualifier: Unverifiable
Violation Responsible Agency: State
Scheduled Compliance Date: Not reported
Enforcement Identifier: 312
Date of Enforcement Action: 2001-09-14 00:00:00.0
Enforcement Responsible Agency: State
Enforcement Docket Number: Not reported
Enforcement Attorney: Not reported
Corrective Action Component: No
Appeal Initiated Date: Not reported
Appeal Resolution Date: Not reported
Disposition Status Date: Not reported
Disposition Status: Not reported
Disposition Status Description: Not reported
Consent/Final Order Sequence Number: Not reported
Consent/Final Order Respondent Name: Not reported
Consent/Final Order Lead Agency: Not reported
Enforcement Type: DEP SHORT FORM CONSENT ORDER
Enforcement Responsible Person: JJK
Enforcement Responsible Sub-Organization: CD
SEP Sequence Number: Not reported
SEP Expenditure Amount: Not reported
SEP Scheduled Completion Date: Not reported
SEP Actual Date: Not reported
SEP Defaulted Date: Not reported
SEP Type: Not reported
SEP Type Description: Not reported
Proposed Amount: Not reported
Final Monetary Amount: Not reported
Paid Amount: Not reported
Final Count: Not reported
Final Amount: Not reported

DRAFT

ABC BUS COMPANIES INC (Continued) **1000105582**

Found Violation:	Yes
Agency Which Determined Violation:	State
Violation Short Description:	Used Oil - Generators
Date Violation was Determined:	2001-04-17 00:00:00.0
Actual Return to Compliance Date:	2001-09-14 00:00:00.0
Return to Compliance Qualifier:	Unverifiable
Violation Responsible Agency:	State
Scheduled Compliance Date:	Not reported
Enforcement Identifier:	115
Date of Enforcement Action:	2001-07-16 00:00:00.0
Enforcement Responsible Agency:	State
Enforcement Docket Number:	Not reported
Enforcement Attorney:	Not reported
Corrective Action Component:	No
Appeal Initiated Date:	Not reported
Appeal Resolution Date:	Not reported
Disposition Status Date:	Not reported
Disposition Status:	Not reported
Disposition Status Description:	Not reported
Consent/Final Order Sequence Number:	Not reported
Consent/Final Order Respondent Name:	Not reported
Consent/Final Order Lead Agency:	Not reported
Enforcement Type:	DEP MEETING
Enforcement Responsible Person:	JJK
Enforcement Responsible Sub-Organization:	CD
SEP Sequence Number:	Not reported
SEP Expenditure Amount:	Not reported
SEP Scheduled Completion Date:	Not reported
SEP Actual Date:	Not reported
SEP Defaulted Date:	Not reported
SEP Type:	Not reported
SEP Type Description:	Not reported
Proposed Amount:	Not reported
Final Monetary Amount:	Not reported
Paid Amount:	Not reported
Final Count:	Not reported
Final Amount:	Not reported

Found Violation:	Yes
Agency Which Determined Violation:	State
Violation Short Description:	Generators - Pre-transport
Date Violation was Determined:	2001-04-17 00:00:00.0
Actual Return to Compliance Date:	2001-09-14 00:00:00.0
Return to Compliance Qualifier:	Unverifiable
Violation Responsible Agency:	State
Scheduled Compliance Date:	Not reported
Enforcement Identifier:	125
Date of Enforcement Action:	2001-06-18 00:00:00.0
Enforcement Responsible Agency:	State
Enforcement Docket Number:	Not reported
Enforcement Attorney:	Not reported
Corrective Action Component:	No
Appeal Initiated Date:	Not reported
Appeal Resolution Date:	Not reported
Disposition Status Date:	Not reported
Disposition Status:	Not reported
Disposition Status Description:	Not reported

DRAFT

ABC BUS COMPANIES INC (Continued) **1000105582**

Consent/Final Order Sequence Number: Not reported
Consent/Final Order Respondent Name: Not reported
Consent/Final Order Lead Agency: Not reported
Enforcement Type: DEP WARNING LETTER
Enforcement Responsible Person: JJK
Enforcement Responsible Sub-Organization: CD
SEP Sequence Number: Not reported
SEP Expenditure Amount: Not reported
SEP Scheduled Completion Date: Not reported
SEP Actual Date: Not reported
SEP Defaulted Date: Not reported
SEP Type: Not reported
SEP Type Description: Not reported
Proposed Amount: Not reported
Final Monetary Amount: Not reported
Paid Amount: Not reported
Final Count: Not reported
Final Amount: Not reported

Found Violation: Yes
Agency Which Determined Violation: State
Violation Short Description: Generators - General
Date Violation was Determined: 2001-04-17 00:00:00.0
Actual Return to Compliance Date: 2001-09-14 00:00:00.0
Return to Compliance Qualifier: Unverifiable
Violation Responsible Agency: State
Scheduled Compliance Date: Not reported
Enforcement Identifier: 312
Date of Enforcement Action: 2001-09-14 00:00:00.0
Enforcement Responsible Agency: State
Enforcement Docket Number: Not reported
Enforcement Attorney: Not reported
Corrective Action Component: No
Appeal Initiated Date: Not reported
Appeal Resolution Date: Not reported
Disposition Status Date: Not reported
Disposition Status: Not reported
Disposition Status Description: Not reported
Consent/Final Order Sequence Number: Not reported
Consent/Final Order Respondent Name: Not reported
Consent/Final Order Lead Agency: Not reported
Enforcement Type: DEP SHORT FORM CONSENT ORDER
Enforcement Responsible Person: JJK
Enforcement Responsible Sub-Organization: CD
SEP Sequence Number: Not reported
SEP Expenditure Amount: Not reported
SEP Scheduled Completion Date: Not reported
SEP Actual Date: Not reported
SEP Defaulted Date: Not reported
SEP Type: Not reported
SEP Type Description: Not reported
Proposed Amount: Not reported
Final Monetary Amount: Not reported
Paid Amount: Not reported
Final Count: Not reported
Final Amount: Not reported

DRAFT

ABC BUS COMPANIES INC (Continued) **1000105582**

Found Violation:	Yes
Agency Which Determined Violation:	State
Violation Short Description:	TSD IS-Container Use and Management
Date Violation was Determined:	2001-04-17 00:00:00.0
Actual Return to Compliance Date:	2001-09-14 00:00:00.0
Return to Compliance Qualifier:	Unverifiable
Violation Responsible Agency:	State
Scheduled Compliance Date:	Not reported
Enforcement Identifier:	312
Date of Enforcement Action:	2001-09-14 00:00:00.0
Enforcement Responsible Agency:	State
Enforcement Docket Number:	Not reported
Enforcement Attorney:	Not reported
Corrective Action Component:	No
Appeal Initiated Date:	Not reported
Appeal Resolution Date:	Not reported
Disposition Status Date:	Not reported
Disposition Status:	Not reported
Disposition Status Description:	Not reported
Consent/Final Order Sequence Number:	Not reported
Consent/Final Order Respondent Name:	Not reported
Consent/Final Order Lead Agency:	Not reported
Enforcement Type:	DEP SHORT FORM CONSENT ORDER
Enforcement Responsible Person:	JJK
Enforcement Responsible Sub-Organization:	CD
SEP Sequence Number:	Not reported
SEP Expenditure Amount:	Not reported
SEP Scheduled Completion Date:	Not reported
SEP Actual Date:	Not reported
SEP Defaulted Date:	Not reported
SEP Type:	Not reported
SEP Type Description:	Not reported
Proposed Amount:	Not reported
Final Monetary Amount:	Not reported
Paid Amount:	Not reported
Final Count:	Not reported
Final Amount:	Not reported

Found Violation:	Yes
Agency Which Determined Violation:	State
Violation Short Description:	Generators - General
Date Violation was Determined:	2001-04-17 00:00:00.0
Actual Return to Compliance Date:	2001-09-14 00:00:00.0
Return to Compliance Qualifier:	Unverifiable
Violation Responsible Agency:	State
Scheduled Compliance Date:	Not reported
Enforcement Identifier:	115
Date of Enforcement Action:	2001-07-16 00:00:00.0
Enforcement Responsible Agency:	State
Enforcement Docket Number:	Not reported
Enforcement Attorney:	Not reported
Corrective Action Component:	No
Appeal Initiated Date:	Not reported
Appeal Resolution Date:	Not reported
Disposition Status Date:	Not reported
Disposition Status:	Not reported
Disposition Status Description:	Not reported

DRAFT

ABC BUS COMPANIES INC (Continued) **1000105582**

Consent/Final Order Sequence Number:Not reported
Consent/Final Order Respondent Name: Not reported
Consent/Final Order Lead Agency: Not reported
Enforcement Type: DEP MEETING
Enforcement Responsible Person: JJK
Enforcement Responsible Sub-Organization: CD
SEP Sequence Number: Not reported
SEP Expenditure Amount: Not reported
SEP Scheduled Completion Date: Not reported
SEP Actual Date: Not reported
SEP Defaulted Date: Not reported
SEP Type: Not reported
SEP Type Description: Not reported
Proposed Amount: Not reported
Final Monetary Amount: Not reported
Paid Amount: Not reported
Final Count: Not reported
Final Amount: Not reported

Found Violation: Yes
Agency Which Determined Violation: State
Violation Short Description: TSD IS-General Facility Standards
Date Violation was Determined: 2001-04-17 00:00:00.0
Actual Return to Compliance Date: 2001-09-14 00:00:00.0
Return to Compliance Qualifier: Unverifiable
Violation Responsible Agency: State
Scheduled Compliance Date: Not reported
Enforcement Identifier: 115
Date of Enforcement Action: 2001-07-16 00:00:00.0
Enforcement Responsible Agency: State
Enforcement Docket Number: Not reported
Enforcement Attorney: Not reported
Corrective Action Component: No
Appeal Initiated Date: Not reported
Appeal Resolution Date: Not reported
Disposition Status Date: Not reported
Disposition Status: Not reported
Disposition Status Description: Not reported
Consent/Final Order Sequence Number:Not reported
Consent/Final Order Respondent Name: Not reported
Consent/Final Order Lead Agency: Not reported
Enforcement Type: DEP MEETING
Enforcement Responsible Person: JJK
Enforcement Responsible Sub-Organization: CD
SEP Sequence Number: Not reported
SEP Expenditure Amount: Not reported
SEP Scheduled Completion Date: Not reported
SEP Actual Date: Not reported
SEP Defaulted Date: Not reported
SEP Type: Not reported
SEP Type Description: Not reported
Proposed Amount: Not reported
Final Monetary Amount: Not reported
Paid Amount: Not reported
Final Count: Not reported
Final Amount: Not reported

DRAFT

ABC BUS COMPANIES INC (Continued) **1000105582**

Found Violation:	Yes
Agency Which Determined Violation:	State
Violation Short Description:	Generators - Pre-transport
Date Violation was Determined:	2001-04-17 00:00:00.0
Actual Return to Compliance Date:	2001-09-14 00:00:00.0
Return to Compliance Qualifier:	Unverifiable
Violation Responsible Agency:	State
Scheduled Compliance Date:	Not reported
Enforcement Identifier:	125
Date of Enforcement Action:	2001-06-18 00:00:00.0
Enforcement Responsible Agency:	State
Enforcement Docket Number:	Not reported
Enforcement Attorney:	Not reported
Corrective Action Component:	No
Appeal Initiated Date:	Not reported
Appeal Resolution Date:	Not reported
Disposition Status Date:	Not reported
Disposition Status:	Not reported
Disposition Status Description:	Not reported
Consent/Final Order Sequence Number:	Not reported
Consent/Final Order Respondent Name:	Not reported
Consent/Final Order Lead Agency:	Not reported
Enforcement Type:	DEP WARNING LETTER
Enforcement Responsible Person:	JJK
Enforcement Responsible Sub-Organization:	CD
SEP Sequence Number:	Not reported
SEP Expenditure Amount:	Not reported
SEP Scheduled Completion Date:	Not reported
SEP Actual Date:	Not reported
SEP Defaulted Date:	Not reported
SEP Type:	Not reported
SEP Type Description:	Not reported
Proposed Amount:	Not reported
Final Monetary Amount:	Not reported
Paid Amount:	Not reported
Final Count:	Not reported
Final Amount:	Not reported

Found Violation:	Yes
Agency Which Determined Violation:	State
Violation Short Description:	Generators - General
Date Violation was Determined:	2001-04-17 00:00:00.0
Actual Return to Compliance Date:	2001-09-14 00:00:00.0
Return to Compliance Qualifier:	Unverifiable
Violation Responsible Agency:	State
Scheduled Compliance Date:	Not reported
Enforcement Identifier:	125
Date of Enforcement Action:	2001-06-18 00:00:00.0
Enforcement Responsible Agency:	State
Enforcement Docket Number:	Not reported
Enforcement Attorney:	Not reported
Corrective Action Component:	No
Appeal Initiated Date:	Not reported
Appeal Resolution Date:	Not reported
Disposition Status Date:	Not reported
Disposition Status:	Not reported
Disposition Status Description:	Not reported

DRAFT

ABC BUS COMPANIES INC (Continued) **1000105582**

Consent/Final Order Sequence Number:Not reported
Consent/Final Order Respondent Name: Not reported
Consent/Final Order Lead Agency: Not reported
Enforcement Type: DEP WARNING LETTER
Enforcement Responsible Person: JJK
Enforcement Responsible Sub-Organization: CD
SEP Sequence Number: Not reported
SEP Expenditure Amount: Not reported
SEP Scheduled Completion Date: Not reported
SEP Actual Date: Not reported
SEP Defaulted Date: Not reported
SEP Type: Not reported
SEP Type Description: Not reported
Proposed Amount: Not reported
Final Monetary Amount: Not reported
Paid Amount: Not reported
Final Count: Not reported
Final Amount: Not reported

Evaluation Action Summary:
Evaluation Date: 1987-04-15 00:00:00.0
Evaluation Responsible Agency: State
Found Violation: Yes
Evaluation Type Description: COMPLIANCE EVALUATION INSPECTION ON-SITE
Evaluation Responsible Person Identifier: TBD
Evaluation Responsible Sub-Organization: CD
Actual Return to Compliance Date: 1987-07-22 00:00:00.0
Scheduled Compliance Date: Not reported
Date of Request: Not reported
Date Response Received: Not reported
Request Agency: Not reported
Former Citation: Not reported

Evaluation Date: 2001-04-17 00:00:00.0
Evaluation Responsible Agency: State
Found Violation: Yes
Evaluation Type Description: COMPLIANCE EVALUATION INSPECTION ON-SITE
Evaluation Responsible Person Identifier: JJK
Evaluation Responsible Sub-Organization: CD
Actual Return to Compliance Date: 2001-09-14 00:00:00.0
Scheduled Compliance Date: Not reported
Date of Request: Not reported
Date Response Received: Not reported
Request Agency: Not reported
Former Citation: Not reported

Evaluation Date: 2001-04-17 00:00:00.0
Evaluation Responsible Agency: State
Found Violation: Yes
Evaluation Type Description: COMPLIANCE EVALUATION INSPECTION ON-SITE
Evaluation Responsible Person Identifier: JJK
Evaluation Responsible Sub-Organization: CD
Actual Return to Compliance Date: 2001-09-14 00:00:00.0
Scheduled Compliance Date: Not reported
Date of Request: Not reported
Date Response Received: Not reported
Request Agency: Not reported

DRAFT

ABC BUS COMPANIES INC (Continued) **1000105582**

Former Citation:	Not reported
Evaluation Date:	2010-08-16 00:00:00.0
Evaluation Responsible Agency:	State
Found Violation:	No
Evaluation Type Description:	COMPLIANCE ASSISTANCE VISIT
Evaluation Responsible Person Identifier:	JEW
Evaluation Responsible Sub-Organization:	CD
Actual Return to Compliance Date:	Not reported
Scheduled Compliance Date:	Not reported
Date of Request:	Not reported
Date Response Received:	Not reported
Request Agency:	Not reported
Former Citation:	Not reported
Evaluation Date:	2001-04-17 00:00:00.0
Evaluation Responsible Agency:	State
Found Violation:	Yes
Evaluation Type Description:	COMPLIANCE EVALUATION INSPECTION ON-SITE
Evaluation Responsible Person Identifier:	JJK
Evaluation Responsible Sub-Organization:	CD
Actual Return to Compliance Date:	2001-09-14 00:00:00.0
Scheduled Compliance Date:	Not reported
Date of Request:	Not reported
Date Response Received:	Not reported
Request Agency:	Not reported
Former Citation:	Not reported
Evaluation Date:	2001-04-17 00:00:00.0
Evaluation Responsible Agency:	State
Found Violation:	Yes
Evaluation Type Description:	COMPLIANCE EVALUATION INSPECTION ON-SITE
Evaluation Responsible Person Identifier:	JJK
Evaluation Responsible Sub-Organization:	CD
Actual Return to Compliance Date:	2001-09-14 00:00:00.0
Scheduled Compliance Date:	Not reported
Date of Request:	Not reported
Date Response Received:	Not reported
Request Agency:	Not reported
Former Citation:	Not reported
Evaluation Date:	2001-04-17 00:00:00.0
Evaluation Responsible Agency:	State
Found Violation:	Yes
Evaluation Type Description:	COMPLIANCE EVALUATION INSPECTION ON-SITE
Evaluation Responsible Person Identifier:	JJK
Evaluation Responsible Sub-Organization:	CD
Actual Return to Compliance Date:	2001-09-14 00:00:00.0
Scheduled Compliance Date:	Not reported
Date of Request:	Not reported
Date Response Received:	Not reported
Request Agency:	Not reported
Former Citation:	Not reported
Evaluation Date:	2001-04-17 00:00:00.0
Evaluation Responsible Agency:	State
Found Violation:	Yes

DRAFT

ABC BUS COMPANIES INC (Continued) **1000105582**

Evaluation Type Description:	COMPLIANCE EVALUATION INSPECTION ON-SITE
Evaluation Responsible Person Identifier:	JJK
Evaluation Responsible Sub-Organization:	CD
Actual Return to Compliance Date:	2001-09-14 00:00:00.0
Scheduled Compliance Date:	Not reported
Date of Request:	Not reported
Date Response Received:	Not reported
Request Agency:	Not reported
Former Citation:	Not reported

Evaluation Date:	2001-04-17 00:00:00.0
Evaluation Responsible Agency:	State
Found Violation:	Yes
Evaluation Type Description:	COMPLIANCE EVALUATION INSPECTION ON-SITE
Evaluation Responsible Person Identifier:	JJK
Evaluation Responsible Sub-Organization:	CD
Actual Return to Compliance Date:	2001-09-14 00:00:00.0
Scheduled Compliance Date:	Not reported
Date of Request:	Not reported
Date Response Received:	Not reported
Request Agency:	Not reported
Former Citation:	Not reported

Evaluation Date:	2001-04-17 00:00:00.0
Evaluation Responsible Agency:	State
Found Violation:	Yes
Evaluation Type Description:	COMPLIANCE EVALUATION INSPECTION ON-SITE
Evaluation Responsible Person Identifier:	JJK
Evaluation Responsible Sub-Organization:	CD
Actual Return to Compliance Date:	2001-09-14 00:00:00.0
Scheduled Compliance Date:	Not reported
Date of Request:	Not reported
Date Response Received:	Not reported
Request Agency:	Not reported
Former Citation:	Not reported

Evaluation Date:	2001-04-17 00:00:00.0
Evaluation Responsible Agency:	State
Found Violation:	Yes
Evaluation Type Description:	COMPLIANCE EVALUATION INSPECTION ON-SITE
Evaluation Responsible Person Identifier:	JJK
Evaluation Responsible Sub-Organization:	CD
Actual Return to Compliance Date:	2001-09-14 00:00:00.0
Scheduled Compliance Date:	Not reported
Date of Request:	Not reported
Date Response Received:	Not reported
Request Agency:	Not reported
Former Citation:	Not reported

Evaluation Date:	2001-07-16 00:00:00.0
Evaluation Responsible Agency:	State
Found Violation:	No
Evaluation Type Description:	SIGNIFICANT NON-COMPLIER
Evaluation Responsible Person Identifier:	JJK
Evaluation Responsible Sub-Organization:	CD
Actual Return to Compliance Date:	Not reported
Scheduled Compliance Date:	Not reported

DRAFT

ABC BUS COMPANIES INC (Continued) **1000105582**

Date of Request:	Not reported
Date Response Received:	Not reported
Request Agency:	Not reported
Former Citation:	Not reported
Evaluation Date:	2001-04-17 00:00:00.0
Evaluation Responsible Agency:	State
Found Violation:	Yes
Evaluation Type Description:	COMPLIANCE EVALUATION INSPECTION ON-SITE
Evaluation Responsible Person Identifier:	JJK
Evaluation Responsible Sub-Organization:	CD
Actual Return to Compliance Date:	2001-09-14 00:00:00.0
Scheduled Compliance Date:	Not reported
Date of Request:	Not reported
Date Response Received:	Not reported
Request Agency:	Not reported
Former Citation:	Not reported
Evaluation Date:	2001-04-17 00:00:00.0
Evaluation Responsible Agency:	State
Found Violation:	Yes
Evaluation Type Description:	COMPLIANCE EVALUATION INSPECTION ON-SITE
Evaluation Responsible Person Identifier:	JJK
Evaluation Responsible Sub-Organization:	CD
Actual Return to Compliance Date:	2001-09-14 00:00:00.0
Scheduled Compliance Date:	Not reported
Date of Request:	Not reported
Date Response Received:	Not reported
Request Agency:	Not reported
Former Citation:	Not reported
Evaluation Date:	2001-04-17 00:00:00.0
Evaluation Responsible Agency:	State
Found Violation:	Yes
Evaluation Type Description:	COMPLIANCE EVALUATION INSPECTION ON-SITE
Evaluation Responsible Person Identifier:	JJK
Evaluation Responsible Sub-Organization:	CD
Actual Return to Compliance Date:	2001-09-14 00:00:00.0
Scheduled Compliance Date:	Not reported
Date of Request:	Not reported
Date Response Received:	Not reported
Request Agency:	Not reported
Former Citation:	Not reported
Evaluation Date:	2001-04-17 00:00:00.0
Evaluation Responsible Agency:	State
Found Violation:	Yes
Evaluation Type Description:	COMPLIANCE EVALUATION INSPECTION ON-SITE
Evaluation Responsible Person Identifier:	JJK
Evaluation Responsible Sub-Organization:	CD
Actual Return to Compliance Date:	2001-09-14 00:00:00.0
Scheduled Compliance Date:	Not reported
Date of Request:	Not reported
Date Response Received:	Not reported
Request Agency:	Not reported
Former Citation:	Not reported

DRAFT

ABC BUS COMPANIES INC (Continued) **1000105582**

Evaluation Date:	2001-04-17 00:00:00.0
Evaluation Responsible Agency:	State
Found Violation:	Yes
Evaluation Type Description:	COMPLIANCE EVALUATION INSPECTION ON-SITE
Evaluation Responsible Person Identifier:	JJK
Evaluation Responsible Sub-Organization:	CD
Actual Return to Compliance Date:	2001-09-14 00:00:00.0
Scheduled Compliance Date:	Not reported
Date of Request:	Not reported
Date Response Received:	Not reported
Request Agency:	Not reported
Former Citation:	Not reported

Evaluation Date:	2001-04-17 00:00:00.0
Evaluation Responsible Agency:	State
Found Violation:	Yes
Evaluation Type Description:	COMPLIANCE EVALUATION INSPECTION ON-SITE
Evaluation Responsible Person Identifier:	JJK
Evaluation Responsible Sub-Organization:	CD
Actual Return to Compliance Date:	2001-09-14 00:00:00.0
Scheduled Compliance Date:	Not reported
Date of Request:	Not reported
Date Response Received:	Not reported
Request Agency:	Not reported
Former Citation:	Not reported

Evaluation Date:	2002-09-14 00:00:00.0
Evaluation Responsible Agency:	State
Found Violation:	No
Evaluation Type Description:	NOT A SIGNIFICANT NON-COMPLIER
Evaluation Responsible Person Identifier:	JJK
Evaluation Responsible Sub-Organization:	CD
Actual Return to Compliance Date:	Not reported
Scheduled Compliance Date:	Not reported
Date of Request:	Not reported
Date Response Received:	Not reported
Request Agency:	Not reported
Former Citation:	Not reported

Evaluation Date:	2001-04-17 00:00:00.0
Evaluation Responsible Agency:	State
Found Violation:	Yes
Evaluation Type Description:	COMPLIANCE EVALUATION INSPECTION ON-SITE
Evaluation Responsible Person Identifier:	JJK
Evaluation Responsible Sub-Organization:	CD
Actual Return to Compliance Date:	2001-09-14 00:00:00.0
Scheduled Compliance Date:	Not reported
Date of Request:	Not reported
Date Response Received:	Not reported
Request Agency:	Not reported
Former Citation:	Not reported

Evaluation Date:	2001-04-17 00:00:00.0
Evaluation Responsible Agency:	State
Found Violation:	Yes
Evaluation Type Description:	COMPLIANCE EVALUATION INSPECTION ON-SITE
Evaluation Responsible Person Identifier:	JJK

DRAFT

ABC BUS COMPANIES INC (Continued) **1000105582**

Evaluation Responsible Sub-Organization:	CD
Actual Return to Compliance Date:	2001-09-14 00:00:00.0
Scheduled Compliance Date:	Not reported
Date of Request:	Not reported
Date Response Received:	Not reported
Request Agency:	Not reported
Former Citation:	Not reported

Evaluation Date:	2001-04-17 00:00:00.0
Evaluation Responsible Agency:	State
Found Violation:	Yes
Evaluation Type Description:	COMPLIANCE EVALUATION INSPECTION ON-SITE
Evaluation Responsible Person Identifier:	JJK
Evaluation Responsible Sub-Organization:	CD
Actual Return to Compliance Date:	2001-09-14 00:00:00.0
Scheduled Compliance Date:	Not reported
Date of Request:	Not reported
Date Response Received:	Not reported
Request Agency:	Not reported
Former Citation:	Not reported

Evaluation Date:	2001-04-17 00:00:00.0
Evaluation Responsible Agency:	State
Found Violation:	Yes
Evaluation Type Description:	COMPLIANCE EVALUATION INSPECTION ON-SITE
Evaluation Responsible Person Identifier:	JJK
Evaluation Responsible Sub-Organization:	CD
Actual Return to Compliance Date:	2001-09-14 00:00:00.0
Scheduled Compliance Date:	Not reported
Date of Request:	Not reported
Date Response Received:	Not reported
Request Agency:	Not reported
Former Citation:	Not reported

Evaluation Date:	2003-01-30 00:00:00.0
Evaluation Responsible Agency:	State
Found Violation:	No
Evaluation Type Description:	COMPLIANCE EVALUATION INSPECTION ON-SITE
Evaluation Responsible Person Identifier:	JJK
Evaluation Responsible Sub-Organization:	CD
Actual Return to Compliance Date:	Not reported
Scheduled Compliance Date:	Not reported
Date of Request:	Not reported
Date Response Received:	Not reported
Request Agency:	Not reported
Former Citation:	Not reported

Evaluation Date:	2001-04-17 00:00:00.0
Evaluation Responsible Agency:	State
Found Violation:	Yes
Evaluation Type Description:	COMPLIANCE EVALUATION INSPECTION ON-SITE
Evaluation Responsible Person Identifier:	JJK
Evaluation Responsible Sub-Organization:	CD
Actual Return to Compliance Date:	2001-09-14 00:00:00.0
Scheduled Compliance Date:	Not reported
Date of Request:	Not reported
Date Response Received:	Not reported

DRAFT

ABC BUS COMPANIES INC (Continued) **1000105582**

Request Agency:	Not reported
Former Citation:	Not reported
Evaluation Date:	2001-04-17 00:00:00.0
Evaluation Responsible Agency:	State
Found Violation:	Yes
Evaluation Type Description:	COMPLIANCE EVALUATION INSPECTION ON-SITE
Evaluation Responsible Person Identifier:	JJK
Evaluation Responsible Sub-Organization:	CD
Actual Return to Compliance Date:	2001-09-14 00:00:00.0
Scheduled Compliance Date:	Not reported
Date of Request:	Not reported
Date Response Received:	Not reported
Request Agency:	Not reported
Former Citation:	Not reported
Evaluation Date:	2001-04-17 00:00:00.0
Evaluation Responsible Agency:	State
Found Violation:	Yes
Evaluation Type Description:	COMPLIANCE EVALUATION INSPECTION ON-SITE
Evaluation Responsible Person Identifier:	JJK
Evaluation Responsible Sub-Organization:	CD
Actual Return to Compliance Date:	2001-09-14 00:00:00.0
Scheduled Compliance Date:	Not reported
Date of Request:	Not reported
Date Response Received:	Not reported
Request Agency:	Not reported
Former Citation:	Not reported
Evaluation Date:	2001-04-17 00:00:00.0
Evaluation Responsible Agency:	State
Found Violation:	Yes
Evaluation Type Description:	COMPLIANCE EVALUATION INSPECTION ON-SITE
Evaluation Responsible Person Identifier:	JJK
Evaluation Responsible Sub-Organization:	CD
Actual Return to Compliance Date:	2001-09-14 00:00:00.0
Scheduled Compliance Date:	Not reported
Date of Request:	Not reported
Date Response Received:	Not reported
Request Agency:	Not reported
Former Citation:	Not reported
Evaluation Date:	1987-10-08 00:00:00.0
Evaluation Responsible Agency:	State
Found Violation:	No
Evaluation Type Description:	COMPLIANCE SCHEDULE EVALUATION
Evaluation Responsible Person Identifier:	TBD
Evaluation Responsible Sub-Organization:	CD
Actual Return to Compliance Date:	Not reported
Scheduled Compliance Date:	Not reported
Date of Request:	Not reported
Date Response Received:	Not reported
Request Agency:	Not reported
Former Citation:	Not reported
Evaluation Date:	2001-04-17 00:00:00.0
Evaluation Responsible Agency:	State

DRAFT

ABC BUS COMPANIES INC (Continued) **1000105582**

Found Violation:	Yes
Evaluation Type Description:	COMPLIANCE EVALUATION INSPECTION ON-SITE
Evaluation Responsible Person Identifier:	JJK
Evaluation Responsible Sub-Organization:	CD
Actual Return to Compliance Date:	2001-09-14 00:00:00.0
Scheduled Compliance Date:	Not reported
Date of Request:	Not reported
Date Response Received:	Not reported
Request Agency:	Not reported
Former Citation:	Not reported

Evaluation Date:	2001-04-17 00:00:00.0
Evaluation Responsible Agency:	State
Found Violation:	Yes
Evaluation Type Description:	COMPLIANCE EVALUATION INSPECTION ON-SITE
Evaluation Responsible Person Identifier:	JJK
Evaluation Responsible Sub-Organization:	CD
Actual Return to Compliance Date:	2001-09-14 00:00:00.0
Scheduled Compliance Date:	Not reported
Date of Request:	Not reported
Date Response Received:	Not reported
Request Agency:	Not reported
Former Citation:	Not reported

Evaluation Date:	2001-04-17 00:00:00.0
Evaluation Responsible Agency:	State
Found Violation:	Yes
Evaluation Type Description:	COMPLIANCE EVALUATION INSPECTION ON-SITE
Evaluation Responsible Person Identifier:	JJK
Evaluation Responsible Sub-Organization:	CD
Actual Return to Compliance Date:	2001-09-14 00:00:00.0
Scheduled Compliance Date:	Not reported
Date of Request:	Not reported
Date Response Received:	Not reported
Request Agency:	Not reported
Former Citation:	Not reported

Evaluation Date:	2001-04-17 00:00:00.0
Evaluation Responsible Agency:	State
Found Violation:	Yes
Evaluation Type Description:	COMPLIANCE EVALUATION INSPECTION ON-SITE
Evaluation Responsible Person Identifier:	JJK
Evaluation Responsible Sub-Organization:	CD
Actual Return to Compliance Date:	2001-09-14 00:00:00.0
Scheduled Compliance Date:	Not reported
Date of Request:	Not reported
Date Response Received:	Not reported
Request Agency:	Not reported
Former Citation:	Not reported

Evaluation Date:	2001-04-17 00:00:00.0
Evaluation Responsible Agency:	State
Found Violation:	Yes
Evaluation Type Description:	COMPLIANCE EVALUATION INSPECTION ON-SITE
Evaluation Responsible Person Identifier:	JJK
Evaluation Responsible Sub-Organization:	CD
Actual Return to Compliance Date:	2001-09-14 00:00:00.0

DRAFT

ABC BUS COMPANIES INC (Continued) **1000105582**

Scheduled Compliance Date:	Not reported
Date of Request:	Not reported
Date Response Received:	Not reported
Request Agency:	Not reported
Former Citation:	Not reported
Evaluation Date:	2001-04-17 00:00:00.0
Evaluation Responsible Agency:	State
Found Violation:	Yes
Evaluation Type Description:	COMPLIANCE EVALUATION INSPECTION ON-SITE
Evaluation Responsible Person Identifier:	JJK
Evaluation Responsible Sub-Organization:	CD
Actual Return to Compliance Date:	2001-09-14 00:00:00.0
Scheduled Compliance Date:	Not reported
Date of Request:	Not reported
Date Response Received:	Not reported
Request Agency:	Not reported
Former Citation:	Not reported
Evaluation Date:	2001-04-17 00:00:00.0
Evaluation Responsible Agency:	State
Found Violation:	Yes
Evaluation Type Description:	COMPLIANCE EVALUATION INSPECTION ON-SITE
Evaluation Responsible Person Identifier:	JJK
Evaluation Responsible Sub-Organization:	CD
Actual Return to Compliance Date:	2001-09-14 00:00:00.0
Scheduled Compliance Date:	Not reported
Date of Request:	Not reported
Date Response Received:	Not reported
Request Agency:	Not reported
Former Citation:	Not reported
Evaluation Date:	2001-04-17 00:00:00.0
Evaluation Responsible Agency:	State
Found Violation:	Yes
Evaluation Type Description:	COMPLIANCE EVALUATION INSPECTION ON-SITE
Evaluation Responsible Person Identifier:	JJK
Evaluation Responsible Sub-Organization:	CD
Actual Return to Compliance Date:	2001-09-14 00:00:00.0
Scheduled Compliance Date:	Not reported
Date of Request:	Not reported
Date Response Received:	Not reported
Request Agency:	Not reported
Former Citation:	Not reported
Evaluation Date:	2001-04-17 00:00:00.0
Evaluation Responsible Agency:	State
Found Violation:	Yes
Evaluation Type Description:	COMPLIANCE EVALUATION INSPECTION ON-SITE
Evaluation Responsible Person Identifier:	JJK
Evaluation Responsible Sub-Organization:	CD
Actual Return to Compliance Date:	2001-09-14 00:00:00.0
Scheduled Compliance Date:	Not reported
Date of Request:	Not reported
Date Response Received:	Not reported
Request Agency:	Not reported
Former Citation:	Not reported

DRAFT

ABC BUS COMPANIES INC (Continued) **1000105582**

Evaluation Date:	2001-04-17 00:00:00.0
Evaluation Responsible Agency:	State
Found Violation:	Yes
Evaluation Type Description:	COMPLIANCE EVALUATION INSPECTION ON-SITE
Evaluation Responsible Person Identifier:	JJK
Evaluation Responsible Sub-Organization:	CD
Actual Return to Compliance Date:	2001-09-14 00:00:00.0
Scheduled Compliance Date:	Not reported
Date of Request:	Not reported
Date Response Received:	Not reported
Request Agency:	Not reported
Former Citation:	Not reported

US AIRS MINOR:

Envid:	1000105582
Region Code:	04
Programmatic ID:	AIR FL0000001209501252
Facility Registry ID:	110006494365
D and B Number:	Not reported
Primary SIC Code:	7532
NAICS Code:	811121
Default Air Classification Code:	MIN
Facility Type of Ownership Code:	POF
Air CMS Category Code:	Not reported
HPV Status:	Not reported

US AIRS MINOR:

Region Code:	04
Programmatic ID:	AIR FL0000001209501252
Facility Registry ID:	110006494365
Air Operating Status Code:	OPR
Default Air Classification Code:	MIN
Air Program:	State Implementation Plan for National Primary and Secondary Ambient Air Quality Standards
Activity Date:	2010-07-19 00:00:00
Activity Status Date:	Not reported
Activity Group:	Compliance Monitoring
Activity Type:	Inspection/Evaluation
Activity Status:	Not reported

Region Code:	04
Programmatic ID:	AIR FL0000001209501252
Facility Registry ID:	110006494365
Air Operating Status Code:	OPR
Default Air Classification Code:	MIN
Air Program:	State Implementation Plan for National Primary and Secondary Ambient Air Quality Standards
Activity Date:	2012-11-28 00:00:00
Activity Status Date:	Not reported
Activity Group:	Compliance Monitoring
Activity Type:	Inspection/Evaluation
Activity Status:	Not reported

Region Code:	04
Programmatic ID:	AIR FL0000001209501252
Facility Registry ID:	110006494365
Air Operating Status Code:	OPR
Default Air Classification Code:	MIN

DRAFT

ABC BUS COMPANIES INC (Continued) **1000105582**

Air Program:	State Implementation Plan for National Primary and Secondary Ambient Air Quality Standards
Activity Date:	2013-11-20 00:00:00
Activity Status Date:	Not reported
Activity Group:	Compliance Monitoring
Activity Type:	Inspection/Evaluation
Activity Status:	Not reported

FINDS:
Registry ID: 110006494365

Click Here:

Environmental Interest/Information System:
AFS (Aerometric Information Retrieval System (AIRS) Facility Subsystem) replaces the former Compliance Data System (CDS), the National Emission Data System (NEDS), and the Storage and Retrieval of Aerometric Data (SAROAD). AIRS is the national repository for information concerning airborne pollution in the United States. AFS is used to track emissions and compliance data from industrial plants. AFS data are utilized by states to prepare State Implementation Plans to comply with regulatory programs and by EPA as an input for the estimation of total national emissions. AFS is undergoing a major redesign to support facility operating permits required under Title V of the Clean Air Act.
RCRAInfo is a national information system that supports the Resource Conservation and Recovery Act (RCRA) program through the tracking of events and activities related to facilities that generate, transport, and treat, store, or dispose of hazardous waste. RCRAInfo allows RCRA program staff to track the notification, permit, compliance, and corrective action activities required under RCRA.
AIR MINOR
Florida Environmental System Today Application (FIESTA) Data Maintenance (FDM) system maintains entity, environmental interest and affiliation data for the State of Florida.

Click this hyperlink while viewing on your computer to access additional FINDS: detail in the EDR Site Report.

ECHO:

Envid:	1000105582
Registry ID:	110006494365
DFR URL:	http://echo.epa.gov/detailed-facility-report?fid=110006494365
Name:	ABC BUS COMPANIES INC
Address:	17469 W COLONIAL DR
City,State,Zip:	OAKLAND, FL 34787

F20 **ABC COMPANIES** **FL AIRS S107796611**
Target **17469 W COLONIAL DR** **FL Financial Assurance N/A**
Property **WINTER GARDEN, FL 34787** **FL HW GEN**

Site 2 of 5 in cluster F

Actual: 130 ft.

Focus Map: 13

AIRS:

Name:	ABC COMPANIES
Address:	17469 W COLONIAL DR
City,State,Zip:	WINTER GARDEN, FL 34787
Facility ID:	951252

DRAFT

ABC COMPANIES (Continued) **S107796611**

Facility Status:	A
Office:	CDOR
Category:	POINT
Owner Name:	Abc Bus Companies Inc
SIC Code:	Automotive Repair, Services & Parking
Title V:	N
Contact Name:	Ed Harmon
Contact Address:	Abc Companies
Contact Address 2:	17469 W Colonial Dr
Contact City:	Winter Garden
Issue Date:	12/22/2016
Contact Zip Code:	34787
Contact Zip4:	9710
Contact Phone:	407-656-7977
Contact EMail:	EHarmon@abc-companies.com
Permit Number:	0951252004AG
Expiration Date:	12/22/2021
UTM Zone:	17
UTM North:	3158.01
UTM East:	436.76
Latitude Direction:	28
Latitude Minute:	32
Latitude Second:	50.5349
Longitude Direction:	81
Longitude Minute:	38
Longitude Second:	47.3871
NAICS:	Automotive Body, Paint, And Interior Repair And Maintenance
Type:	Surface Coating Operation
Primary Resp. Official:	Not reported
Primary Resp. Official Address 1:	Not reported
Primary Resp. Official Address2:	Not reported
Primary Resp. Official City:	Not reported
Primary Resp. Official State:	Not reported
Primary Resp. Official Zip5:	Not reported
Primary Resp. Official Phone:	Not reported
Primary Resp. Official Email:	Not reported
Owner/Auth. Representative Address1:	Abc Companies
Owner/Auth. Representative Address2:	17469 W Colonial Dr
Owner/Auth. Representative City:	Winter Garden
Owner/Auth. Representative State:	FL
Owner/Auth. Representative Zip5:	34787
Owner/Auth. Representative Phone:	407-656-7977
Owner/Auth. Representative Email:	EHarmon@abc-companies.com

FL Financial Assurance 3:

Name:	ABC BUS CO
Address:	17469 W COLONIAL DR
City,State,Zip:	WINTER GARDEN, FL 34787
Region:	3
Facility ID:	9814266
Facility Phone:	4072873007
Facility Status:	CLOSED
Facility Type:	C
Type Description:	Fuel user/Non-retail
DEP CO:	P
Finaincial Responsibility:	INSURANCE

DRAFT

ABC COMPANIES (Continued) **S107796611**

Insurance Company:	ACE
Effective Date:	10/27/2015
Expire Date:	10/27/2016
Owner ID:	70175
Onwer Name:	ABC BUS CO
Owner Address:	17469 W COLONIAL DR
Owner Address2:	ATTN: STORAGE TANK REGIS
Owner City,St,Zip:	WINTER GARDEN, FL 34787
Contact:	ED HARMON
Resp Party Phone:	4072873007

Name:	ABC BUS CO
Address:	17469 W COLONIAL DR
City,State,Zip:	WINTER GARDEN, FL 34787
Region:	3
Facility ID:	9814266
Facility Phone:	4072873007
Facility Status:	CLOSED
Facility Type:	C
Type Description:	Fuel user/Non-retail
DEP CO:	P
Finaincial Responsibility:	INSURANCE
Insurance Company:	LEXINGTON INSURANCE CO
Effective Date:	05/01/2014
Expire Date:	05/01/2015
Owner ID:	70175
Onwer Name:	ABC BUS CO
Owner Address:	17469 W COLONIAL DR
Owner Address2:	ATTN: STORAGE TANK REGIS
Owner City,St,Zip:	WINTER GARDEN, FL 34787
Contact:	ED HARMON
Resp Party Phone:	4072873007

Name:	ABC BUS CO
Address:	17469 W COLONIAL DR
City,State,Zip:	WINTER GARDEN, FL 34787
Region:	3
Facility ID:	9814266
Facility Phone:	4072873007
Facility Status:	CLOSED
Facility Type:	C
Type Description:	Fuel user/Non-retail
DEP CO:	P
Finaincial Responsibility:	NONE
Insurance Company:	Not reported
Effective Date:	Not reported
Expire Date:	Not reported
Owner ID:	70175
Onwer Name:	ABC BUS CO
Owner Address:	17469 W COLONIAL DR
Owner Address2:	ATTN: STORAGE TANK REGIS
Owner City,St,Zip:	WINTER GARDEN, FL 34787
Contact:	ED HARMON
Resp Party Phone:	4072873007

HW GEN:

Site ID:	13320

DRAFT

ABC COMPANIES (Continued) **S107796611**

Name:	ABC BUS COMPANIES INC
Address:	17469 W COLONIAL DR
City,State,Zip:	OAKLAND, FL 34787 9710
Type:	Small
Handler ID:	FLD062440870
Office:	CD
Notified Date:	09/15/1986
Last Inspection Date:	09/02/2021
Facility Installation:	SQG-CEI
Object ID:	1635
Documents:	https://prodenv.dep.state.fl.us/DepNexus/public/electronic-documents/FLD062440870/facility!search

---

F21 **ABC-COMPANIES** **FL TIER 2** **S120696121**
Target **17469 WEST COLONIAL** **N/A**
Property **WINTER GARDEN, FL 34787**

Site 3 of 5 in cluster F

Actual: **130 ft.**
Focus Map: **13**

TIER 2:

Name:	ABC-COMPANIES
Address:	17469 WEST COLONIAL
City,State,Zip:	WINTER GARDEN, FL 34787
Year:	2020
Facility Id:	6789001
Active Date:	Not reported
Inactive Date:	Not reported
Sale Pending:	Not reported
Original Date:	Not reported
PLOT Source:	Not reported
Latitude:	Not reported
Longitude:	Not reported
LEPC District:	Not reported
Counties:	Not reported
SERC:	Not reported
Program Level:	Not reported
PRIME:	Not reported
SIC Code:	Not reported
SIC Code 2:	Not reported
NAICS Code:	811111
Last Modified Date:	01/06/2021
First Submit Date:	01/06/2021
Data Submitted By:	Ed Harmon / National Service Director
Company Name:	ABC-Companies
Comments:	Not reported

Contact:

Contact ID:	Not reported
Year:	2020
Facility Id:	6789001
Contact Type:	Owner / Operator
Contact Name:	Ed Harmon
Contact Title:	Not reported
Contact Phone:	Not reported
Contact 24Hr Phone:	Not reported
Contact Telephone 2:	407-287-3076
Contact Telephone 3:	Not reported

DRAFT

ABC-COMPANIES (Continued) **S120696121**

Contact Telephone 4: Not reported
Contact Telephone 5: Not reported
Contact Telephone 6: Not reported
Contact Email: klebeau@abc-companies.com

Contact ID: Not reported
Year: 2020
Facility Id: 6789001
Contact Type: Owner / Operator
Contact Name: Ed Harmon
Contact Title: Not reported
Contact Phone: Not reported
Contact 24Hr Phone: Not reported
Contact Telephone 2: 407-287-3076
Contact Telephone 3: Not reported
Contact Telephone 4: Not reported
Contact Telephone 5: Not reported
Contact Telephone 6: Not reported
Contact Email: klebeau@abc-companies.com

Name: ABC-COMPANIES
Address: 17469 WEST COLONIAL
City,State,Zip: WINTER GARDEN, FL 34787

Year: 2019
Facility Id: 6680510
Active Date: Not reported
Inactive Date: Not reported
Sale Pending: Not reported
Original Date: Not reported
PLOT Source: Not reported
Latitude: Not reported
Longitude: Not reported
LEPC District: Not reported
Counties: Not reported
SERC: Not reported
Program Level: Not reported
PRIME: Not reported
SIC Code: Not reported
SIC Code 2: Not reported
NAICS Code: 811111
Last Modified Date: 02/25/2020
First Submit Date: 02/25/2020
Data Submitted By: Ed Harmon / National Service Director
Company Name: ABC-Companies
Comments: Not reported

Contact:
Contact ID: Not reported
Year: 2019
Facility Id: 6680510
Contact Type: Owner / Operator
Contact Name: Ed Harmon
Contact Title: Not reported
Contact Phone: Not reported
Contact 24Hr Phone: Not reported

DRAFT

ABC-COMPANIES (Continued) **S120696121**

Contact Telephone 2: 407-287-3076
Contact Telephone 3: Not reported
Contact Telephone 4: Not reported
Contact Telephone 5: Not reported
Contact Telephone 6: Not reported
Contact Email: klebeau@abc-companies.com

Contact ID: Not reported
Year: 2019
Facility Id: 6680510
Contact Type: Owner / Operator
Contact Name: Ed Harmon
Contact Title: Not reported
Contact Phone: Not reported
Contact 24Hr Phone: Not reported
Contact Telephone 2: 407-287-3076
Contact Telephone 3: Not reported
Contact Telephone 4: Not reported
Contact Telephone 5: Not reported
Contact Telephone 6: Not reported
Contact Email: klebeau@abc-companies.com

Name: ABC-COMPANIES
Address: 17469 WEST COLONIAL
City,State,Zip: WINTER GARDEN, FL 34787

Year: 2018
Facility Id: 6357735
Active Date: Not reported
Inactive Date: Not reported
Sale Pending: Not reported
Original Date: Not reported
PLOT Source: Not reported
Latitude: Not reported
Longitude: Not reported
LEPC District: Not reported
Counties: Not reported
SERC: Not reported
Program Level: Not reported
PRIME: Not reported
SIC Code: Not reported
SIC Code 2: Not reported
NAICS Code: 811111
Last Modified Date: 01/03/2019
First Submit Date: 01/03/2019
Data Submitted By: Ed Harmon / National Service Director
Company Name: ABC-Companies
Comments: Not reported

Contact:
Contact ID: Not reported
Year: 2018
Facility Id: 6357735
Contact Type: Owner / Operator
Contact Name: Ed Harmon
Contact Title: Not reported

DRAFT

ABC-COMPANIES (Continued) **S120696121**

Contact Phone: Not reported
Contact 24Hr Phone: Not reported
Contact Telephone 2: 407-287-3076
Contact Telephone 3: Not reported
Contact Telephone 4: Not reported
Contact Telephone 5: Not reported
Contact Telephone 6: Not reported
Contact Email: klebeau@abc-companies.com

Contact ID: Not reported
Year: 2018
Facility Id: 6357735
Contact Type: Owner / Operator
Contact Name: Ed Harmon
Contact Title: Not reported
Contact Phone: Not reported
Contact 24Hr Phone: Not reported
Contact Telephone 2: 407-287-3076
Contact Telephone 3: Not reported
Contact Telephone 4: Not reported
Contact Telephone 5: Not reported
Contact Telephone 6: Not reported
Contact Email: klebeau@abc-companies.com

Name: ABC-COMPANIES
Address: 17469 WEST COLONIAL
City,State,Zip: WINTER GARDEN, FL 34787

Year: 2017
Facility Id: 6095561
Active Date: Not reported
Inactive Date: Not reported
Sale Pending: Not reported
Original Date: Not reported
PLOT Source: Not reported
Latitude: Not reported
Longitude: Not reported
LEPC District: Not reported
Counties: Not reported
SERC: Not reported
Program Level: Not reported
PRIME: Not reported
SIC Code: 5511
SIC Code 2: Not reported
NAICS Code: 811111
Last Modified Date: 02/15/2018
First Submit Date: 02/15/2018
Data Submitted By: Ed Harmon / National Service Director
Company Name: ABC-Companies
Comments: Not reported

Contact:
Contact ID: Not reported
Year: 2017
Facility Id: 6095561
Contact Type: Emergency Contact

DRAFT

ABC-COMPANIES (Continued) **S120696121**

Contact Name: Jeremy McVickers
Contact Title: Not reported
Contact Phone: 407-885-5935
Contact 24Hr Phone: Not reported
Contact Telephone 2: 800-222-2871
Contact Telephone 3: Not reported
Contact Telephone 4: 800-222-2871
Contact Telephone 5: Not reported
Contact Telephone 6: 800-222-2871
Contact Email: mvickers@abc-companies.com

Name: ABC-COMPANIES
Address: 17469 WEST COLONIAL
City,State,Zip: WINTER GARDEN, FL 34787

Year: 2016
Facility Id: 5829029
Active Date: Not reported
Inactive Date: Not reported
Sale Pending: Not reported
Original Date: Not reported
PLOT Source: Not reported
Latitude: Not reported
Longitude: Not reported
LEPC District: Not reported
Counties: Not reported
SERC: Not reported
Program Level: Not reported
PRIME: Not reported
SIC Code: 5511
SIC Code 2: Not reported
NAICS Code: 811111
Last Modified Date: 03/10/2017
First Submit Date: 02/06/2017
Data Submitted By: Ed Harmon / National Service Director
Company Name: ABC-Companies
Comments: Not reported

Contact:
Contact ID: Not reported
Year: 2016
Facility Id: 5829029
Contact Type: Emergency Contact
Contact Name: Jeremy McVickers
Contact Title: Not reported
Contact Phone: 407-885-5935
Contact 24Hr Phone: Not reported
Contact Telephone 2: 800-222-2871
Contact Telephone 3: Not reported
Contact Telephone 4: 800-222-2871
Contact Telephone 5: Not reported
Contact Telephone 6: 800-222-2871
Contact Email: mvickers@abc-companies.com

DRAFT

F22 **ABC BUS CO** **FL AST** **A100394850**
Target **17469 W COLONIAL DR** **N/A**
Property **WINTER GARDEN, FL 34787**

Site 4 of 5 in cluster F

Actual: **130 ft.**

Focus Map: **13**

AST:

Name:	ABC BUS CO
Address:	17469 W COLONIAL DR
Facility ID:	9814266
Facility Status:	CLOSED
Type Description:	Fuel user/Non-retail
Facility Phone:	4072873007
DEP Contractor Own:	P
Region:	STATE
Positioning Method:	Not reported
Lat/Long (dms):	Not reported

Owner:

Owner Id:	70175
Owner Name:	ABC BUS CO
Owner Address:	17469 W COLONIAL DR
Owner Address 2:	ATTN: STORAGE TANK REGIS
Owner City,St,Zip:	WINTER GARDEN, FL 34787
Owner Contact:	ED HARMON
Owner Phone:	4072873007

Tank Id:	1
Status:	Removed
Status Date:	04/16/2019
Install Date:	4/1/2014
Substance:	Vehicular diesel
Content Description:	Vehicular Diesel
Gallons:	12000
Tank Location:	ABOVEGROUND

Click here for Florida Oculus:

F23 **CIRCLE K #2722116** **FL UST** **U003333465**
Target **17503 W SR 50** **FL Financial Assurance** **N/A**
Property **OAKLAND, FL 34787**

Site 5 of 5 in cluster F

Actual: **125 ft.**

Focus Map: **13**

UST:

Facility Id:	9800096
Facility Status:	OPEN
Type Description:	Retail Station
Facility Phone:	9197746700
Region:	STATE
Positioning Method:	AGPS
Lat/Long (dms):	28 32 79 / 81 39 6

Owner:

Owner Id:	4045
Owner Name:	CIRCLE K STORES INC
Owner Address:	1100 SITUS CT #100
Owner Address 2:	ATTN: STORAGE TANK REGIS
Owner City,St,Zip:	Raleigh, NC 27606

DRAFT

CIRCLE K #2722116 (Continued) **U003333465**

Owner Contact: GRAHAM BIGGS
Owner Phone: 9197746700

Tank Info:
Name: CIRCLE K #2722116
Address: 17503 W SR 50
City: OAKLAND
Zip: 34787
Tank Id: 1
Status: In service
Status Date: 01/01/1998
Install Date: 1/1/1998
Substance: Unleaded gas
Content Description: Unleaded Gas
Gallons: 15000
Vessel Indicator: TANK
Tank Location: UNDERGROUND
DEP Contractor: C

Construction:
Tank Id: 1
Construction Category: Overfill/Spill
Construction Description: Ball check valve

Tank Id: 1
Construction Category: Primary Construction
Construction Description: Fiberglass

Tank Id: 1
Construction Category: Secondary Containment
Construction Description: Double wall

Tank Id: 1
Construction Category: Overfill/Spill
Construction Description: Spill containment bucket

Tank Id: 1
Construction Category: Overfill/Spill
Construction Description: Tight fill

Monitoring:
Tank ID: 1
Monitoring Description: Monitor dbl wall tank space

Tank ID: 1
Monitoring Description: Mechanical line leak detector

Tank ID: 1
Monitoring Description: Monitor dbl wall pipe space

Tank ID: 1
Monitoring Description: Visual inspect pipe sumps

Tank ID: 1
Monitoring Description: Visual inspect dispenser liners

DRAFT

CIRCLE K #2722116 (Continued) **U003333465**

Piping:

Tank ID:	1
Piping Category:	Primary Construction
Piping Description:	Fiberglass
Tank ID:	1
Piping Category:	Miscellaneous Attributes
Piping Description:	Pressurized piping system
Tank ID:	1
Piping Category:	Miscellaneous Attributes
Piping Description:	Dispenser liners
Tank ID:	1
Piping Category:	Secondary Containment
Piping Description:	Double wall

Name:	CIRCLE K #2722116
Address:	17503 W SR 50
City:	OAKLAND
Zip:	34787
Tank Id:	2
Status:	In service
Status Date:	01/01/1998
Install Date:	1/1/1998
Substance:	Vehicular diesel
Content Description:	Vehicular Diesel
Gallons:	16000
Vessel Indicator:	TANK
Tank Location:	UNDERGROUND
DEP Contractor:	C

Construction:

Tank Id:	2
Construction Category:	Overfill/Spill
Construction Description:	Ball check valve
Tank Id:	2
Construction Category:	Primary Construction
Construction Description:	Fiberglass
Tank Id:	2
Construction Category:	Secondary Containment
Construction Description:	Double wall
Tank Id:	2
Construction Category:	Overfill/Spill
Construction Description:	Spill containment bucket
Tank Id:	2
Construction Category:	Overfill/Spill
Construction Description:	Tight fill
Tank Id:	2
Construction Category:	Miscellaneous Attributes
Construction Description:	Compartmented

DRAFT

CIRCLE K #2722116 (Continued) **U003333465**

Monitoring:

Tank ID:	2
Monitoring Description:	Monitor dbl wall tank space
Tank ID:	2
Monitoring Description:	Mechanical line leak detector
Tank ID:	2
Monitoring Description:	Monitor dbl wall pipe space
Tank ID:	2
Monitoring Description:	Visual inspect pipe sumps
Tank ID:	2
Monitoring Description:	Visual inspect dispenser liners

Piping:

Tank ID:	2
Piping Category:	Miscellaneous Attributes
Piping Description:	Pressurized piping system
Tank ID:	2
Piping Category:	Secondary Containment
Piping Description:	Double wall
Tank ID:	2
Piping Category:	Primary Construction
Piping Description:	Fiberglass
Tank ID:	2
Piping Category:	Miscellaneous Attributes
Piping Description:	Dispenser liners

Click here for Florida Oculus:

FL Financial Assurance 3:

Name:	CIRCLE K #2722116
Address:	17503 W SR 50
City,State,Zip:	OAKLAND, FL 34787
Region:	3
Facility ID:	9800096
Facility Phone:	9197746700
Facility Status:	OPEN
Facility Type:	A
Type Description:	Retail Station
DEP CO:	C
Finaincial Responsibility:	INSURANCE
Insurance Company:	ENDURANCE AMERICAN SPECIALTY INS CO
Effective Date:	11/01/2009
Expire Date:	11/01/2010
Owner ID:	4045
Onwer Name:	CIRCLE K STORES INC
Owner Address:	1100 SITUS CT #100
Owner Address2:	ATTN: STORAGE TANK REGIS

DRAFT

CIRCLE K #2722116 (Continued) **U003333465**

Owner City,St,Zip: Raleigh, NC 27606
Contact: GRAHAM BIGGS
Resp Party Phone: 9197746700

Name: CIRCLE K #2722116
Address: 17503 W SR 50
City,State,Zip: OAKLAND, FL 34787
Region: 3
Facility ID: 9800096
Facility Phone: 9197746700
Facility Status: OPEN
Facility Type: A
Type Description: Retail Station
DEP CO: C
Finaincial Responsibility: INSURANCE
Insurance Company: ENDURANCE AMERICAN SPECIALTY INS CO
Effective Date: 11/01/2010
Expire Date: 11/01/2010
Owner ID: 4045
Onwer Name: CIRCLE K STORES INC
Owner Address: 1100 SITUS CT #100
Owner Address2: ATTN: STORAGE TANK REGIS
Owner City,St,Zip: Raleigh, NC 27606
Contact: GRAHAM BIGGS
Resp Party Phone: 9197746700

Name: CIRCLE K #2722116
Address: 17503 W SR 50
City,State,Zip: OAKLAND, FL 34787
Region: 3
Facility ID: 9800096
Facility Phone: 9197746700
Facility Status: OPEN
Facility Type: A
Type Description: Retail Station
DEP CO: C
Finaincial Responsibility: INSURANCE
Insurance Company: HUDSON SPECIALTY INSURANCE COMPANY
Effective Date: 11/01/2008
Expire Date: 11/01/2009
Owner ID: 4045
Onwer Name: CIRCLE K STORES INC
Owner Address: 1100 SITUS CT #100
Owner Address2: ATTN: STORAGE TANK REGIS
Owner City,St,Zip: Raleigh, NC 27606
Contact: GRAHAM BIGGS
Resp Party Phone: 9197746700

Name: CIRCLE K #2722116
Address: 17503 W SR 50
City,State,Zip: OAKLAND, FL 34787
Region: 3
Facility ID: 9800096
Facility Phone: 9197746700
Facility Status: OPEN
Facility Type: A
Type Description: Retail Station

DRAFT

CIRCLE K #2722116 (Continued) **U003333465**

DEP CO:	C
Finaincial Responsibility:	INSURANCE
Insurance Company:	IRONSHORE SPECIALTY INSURANCE CO
Effective Date:	11/01/2011
Expire Date:	11/01/2012
Owner ID:	4045
Onwer Name:	CIRCLE K STORES INC
Owner Address:	1100 SITUS CT #100
Owner Address2:	ATTN: STORAGE TANK REGIS
Owner City,St,Zip:	Raleigh, NC 27606
Contact:	GRAHAM BIGGS
Resp Party Phone:	9197746700

Name:	CIRCLE K #2722116
Address:	17503 W SR 50
City,State,Zip:	OAKLAND, FL 34787
Region:	3
Facility ID:	9800096
Facility Phone:	9197746700
Facility Status:	OPEN
Facility Type:	A
Type Description:	Retail Station
DEP CO:	C
Finaincial Responsibility:	INSURANCE
Insurance Company:	IRONSHORE SPECIALTY INSURANCE CO
Effective Date:	11/01/2013
Expire Date:	11/01/2014
Owner ID:	4045
Onwer Name:	CIRCLE K STORES INC
Owner Address:	1100 SITUS CT #100
Owner Address2:	ATTN: STORAGE TANK REGIS
Owner City,St,Zip:	Raleigh, NC 27606
Contact:	GRAHAM BIGGS
Resp Party Phone:	9197746700

Name:	CIRCLE K #2722116
Address:	17503 W SR 50
City,State,Zip:	OAKLAND, FL 34787
Region:	3
Facility ID:	9800096
Facility Phone:	9197746700
Facility Status:	OPEN
Facility Type:	A
Type Description:	Retail Station
DEP CO:	C
Finaincial Responsibility:	INSURANCE
Insurance Company:	IRONSHORE SPECIALTY INSURANCE CO
Effective Date:	11/01/2014
Expire Date:	11/01/2015
Owner ID:	4045
Onwer Name:	CIRCLE K STORES INC
Owner Address:	1100 SITUS CT #100
Owner Address2:	ATTN: STORAGE TANK REGIS
Owner City,St,Zip:	Raleigh, NC 27606
Contact:	GRAHAM BIGGS
Resp Party Phone:	9197746700

DRAFT

CIRCLE K #2722116 (Continued) **U003333465**

Name:	CIRCLE K #2722116
Address:	17503 W SR 50
City,State,Zip:	OAKLAND, FL 34787
Region:	3
Facility ID:	9800096
Facility Phone:	9197746700
Facility Status:	OPEN
Facility Type:	A
Type Description:	Retail Station
DEP CO:	C
Finaincial Responsibility:	INSURANCE
Insurance Company:	IRONSHORE SPECIALTY INSURANCE CO
Effective Date:	12/01/2015
Expire Date:	12/01/2016
Owner ID:	4045
Onwer Name:	CIRCLE K STORES INC
Owner Address:	1100 SITUS CT #100
Owner Address2:	ATTN: STORAGE TANK REGIS
Owner City,St,Zip:	Raleigh, NC 27606
Contact:	GRAHAM BIGGS
Resp Party Phone:	9197746700

Name:	CIRCLE K #2722116
Address:	17503 W SR 50
City,State,Zip:	OAKLAND, FL 34787
Region:	3
Facility ID:	9800096
Facility Phone:	9197746700
Facility Status:	OPEN
Facility Type:	A
Type Description:	Retail Station
DEP CO:	C
Finaincial Responsibility:	INSURANCE
Insurance Company:	IRONSHORE SPECIALTY INSURANCE CO
Effective Date:	12/01/2016
Expire Date:	12/01/2017
Owner ID:	4045
Onwer Name:	CIRCLE K STORES INC
Owner Address:	1100 SITUS CT #100
Owner Address2:	ATTN: STORAGE TANK REGIS
Owner City,St,Zip:	Raleigh, NC 27606
Contact:	GRAHAM BIGGS
Resp Party Phone:	9197746700

Name:	CIRCLE K #2722116
Address:	17503 W SR 50
City,State,Zip:	OAKLAND, FL 34787
Region:	3
Facility ID:	9800096
Facility Phone:	9197746700
Facility Status:	OPEN
Facility Type:	A
Type Description:	Retail Station
DEP CO:	C
Finaincial Responsibility:	INSURANCE
Insurance Company:	IRONSHORE SPECIALTY INSURANCE CO
Effective Date:	12/01/2017

DRAFT

CIRCLE K #2722116 (Continued) **U003333465**

Expire Date:	12/01/2018
Owner ID:	4045
Onwer Name:	CIRCLE K STORES INC
Owner Address:	1100 SITUS CT #100
Owner Address2:	ATTN: STORAGE TANK REGIS
Owner City,St,Zip:	Raleigh, NC 27606
Contact:	GRAHAM BIGGS
Resp Party Phone:	9197746700

Name:	CIRCLE K #2722116
Address:	17503 W SR 50
City,State,Zip:	OAKLAND, FL 34787
Region:	3
Facility ID:	9800096
Facility Phone:	9197746700
Facility Status:	OPEN
Facility Type:	A
Type Description:	Retail Station
DEP CO:	C
Finaincial Responsibility:	INSURANCE
Insurance Company:	IRONSHORE SPECIALTY INSURANCE CO
Effective Date:	12/01/2018
Expire Date:	12/01/2019
Owner ID:	4045
Onwer Name:	CIRCLE K STORES INC
Owner Address:	1100 SITUS CT #100
Owner Address2:	ATTN: STORAGE TANK REGIS
Owner City,St,Zip:	Raleigh, NC 27606
Contact:	GRAHAM BIGGS
Resp Party Phone:	9197746700

Name:	CIRCLE K #2722116
Address:	17503 W SR 50
City,State,Zip:	OAKLAND, FL 34787
Region:	3
Facility ID:	9800096
Facility Phone:	9197746700
Facility Status:	OPEN
Facility Type:	A
Type Description:	Retail Station
DEP CO:	C
Finaincial Responsibility:	INSURANCE
Insurance Company:	NAVIGATORS SPECIALTY INSURANCE CO
Effective Date:	12/01/2019
Expire Date:	12/01/2020
Owner ID:	4045
Onwer Name:	CIRCLE K STORES INC
Owner Address:	1100 SITUS CT #100
Owner Address2:	ATTN: STORAGE TANK REGIS
Owner City,St,Zip:	Raleigh, NC 27606
Contact:	GRAHAM BIGGS
Resp Party Phone:	9197746700

Name:	CIRCLE K #2722116
Address:	17503 W SR 50
City,State,Zip:	OAKLAND, FL 34787
Region:	3

DRAFT

CIRCLE K #2722116 (Continued) **U003333465**

Facility ID:	9800096
Facility Phone:	9197746700
Facility Status:	OPEN
Facility Type:	A
Type Description:	Retail Station
DEP CO:	C
Finaincial Responsibility:	INSURANCE
Insurance Company:	NAVIGATORS SPECIALTY INSURANCE CO
Effective Date:	12/01/2020
Expire Date:	12/01/2021
Owner ID:	4045
Onwer Name:	CIRCLE K STORES INC
Owner Address:	1100 SITUS CT #100
Owner Address2:	ATTN: STORAGE TANK REGIS
Owner City,St,Zip:	Raleigh, NC 27606
Contact:	GRAHAM BIGGS
Resp Party Phone:	9197746700

24
Target Property
Actual: 124 ft.
Focus Map: 17

SR-91 FLORIDA TURNPIKE WIDENIN **FINDS** **1010500547**
FLORIDA TURNPIKE SR-91 **ECHO** **N/A**
OCOEE, FL 34761

FINDS:
Registry ID: 110032811660

Click Here:

Environmental Interest/Information System:
US National Pollutant Discharge Elimination System (NPDES) module of the Compliance Information System (ICIS) tracks surface water permits issued under the Clean Water Act. Under NPDES, all facilities that discharge pollutants from any point source into waters of the United States are required to obtain a permit. The permit will likely contain limits on what can be discharged, impose monitoring and reporting requirements, and include other provisions to ensure that the discharge does not adversely affect water quality.
Florida Environmental System Today Application (FIESTA) Data Maintenance (FDM) system maintains entity, environmental interest and affiliation data for the State of Florida.

Click this hyperlink while viewing on your computer to access additional FINDS: detail in the EDR Site Report.

ECHO:

Envid:	1010500547
Registry ID:	110032811660
DFR URL:	http://echo.epa.gov/detailed-facility-report?fid=110032811660
Name:	SR-91 FLORIDA TURNPIKE WIDENIN
Address:	FLORIDA TURNPIKE SR-91
City,State,Zip:	OCOEE, FL 34761

DRAFT

25
Target
Property
LAKESIDE VILLAGE
7798 VINELAND RD
WINTER GARDEN, FL 34787
FINDS **1010708605**
ECHO **N/A**

Actual:
122 ft.

Focus Map:
15

FINDS:
Registry ID: 110033014976

Click Here:

Environmental Interest/Information System:
US National Pollutant Discharge Elimination System (NPDES) module of the Compliance Information System (ICIS) tracks surface water permits issued under the Clean Water Act. Under NPDES, all facilities that discharge pollutants from any point source into waters of the United States are required to obtain a permit. The permit will likely contain limits on what can be discharged, impose monitoring and reporting requirements, and include other provisions to ensure that the discharge does not adversely affect water quality.
Florida Environmental System Today Application (FIESTA) Data Maintenance (FDM) system maintains entity, environmental interest and affiliation data for the State of Florida.

Click this hyperlink while viewing on your computer to access additional FINDS: detail in the EDR Site Report.

ECHO:
Envid: 1010708605
Registry ID: 110033014976
DFR URL: http://echo.epa.gov/detailed-facility-report?fid=110033014976
Name: LAKESIDE VILLAGE
Address: 7798 VINELAND RD
City,State,Zip: WINTER GARDEN, FL 34787

26
Target
Property
DANIELS RD
S OF BEARD RD TO W COLONIAL DR (SR 50)
WINTER GARDEN, FL 34787
FINDS **1011438707**
N/A

Actual:
117 ft.

Focus Map:
15

FINDS:
Registry ID: 110035613379

Click Here:

Environmental Interest/Information System:
Florida Environmental System Today Application (FIESTA) Data Maintenance (FDM) system maintains entity, environmental interest and affiliation data for the State of Florida.

Click this hyperlink while viewing on your computer to access additional FINDS: detail in the EDR Site Report.

27
Target
Property
SR-91
TURNPIKE
WINTER GARDEN, FL 34787
FINDS **1010691098**
ECHO **N/A**

Actual:
105 ft.

Focus Map:
14

FINDS:
Registry ID: 110033166062

Click Here:

Environmental Interest/Information System:
US National Pollutant Discharge Elimination System (NPDES) module of

DRAFT

SR-91 (Continued) **1010691098**

the Compliance Information System (ICIS) tracks surface water permits issued under the Clean Water Act. Under NPDES, all facilities that discharge pollutants from any point source into waters of the United States are required to obtain a permit. The permit will likely contain limits on what can be discharged, impose monitoring and reporting requirements, and include other provisions to ensure that the discharge does not adversely affect water quality.
Florida Environmental System Today Application (FIESTA) Data Maintenance (FDM) system maintains entity, environmental interest and affiliation data for the State of Florida.

Click this hyperlink while viewing on your computer to access additional FINDS: detail in the EDR Site Report.

ECHO:

Envid:	1010691098
Registry ID:	110033166062
DFR URL:	http://echo.epa.gov/detailed-facility-report?fid=110033166062
Name:	SR-91
Address:	TURNPIKE
City,State,Zip:	WINTER GARDEN, FL 34787

---

28 **YELLOW FREIGHT DIESEL SPILL** **FL LUST** **U004145913**
Target **FLORIDA TURNPIKE M/M 269** **FL TANKS** **N/A**
Property **WINTER GARDEN, FL 34787**

Actual:
118 ft.

Focus Map:
15

LUST:

Name:	YELLOW FREIGHT DIESEL SPILL
Address:	FLORIDA TURNPIKE M/M 269
City,State,Zip:	WINTER GARDEN, FL 34787
Region:	STATE
Facility Id:	9803174
Facility Status:	CLOSED
Facility Type:	Q - Emergency Response Spill Site
Facility Phone:	Not reported
Facility Cleanup Rank:	Not reported
District:	Central District
Lat/Long (dms):	28 32 42.08 / 81 34 56.84
Section:	26
Township:	22S
Range:	27E
Feature:	Not reported
Method:	Not reported
Datum:	Not reported
Score:	Not reported
Score Effective Date:	Not reported
Score When Ranked:	Not reported
Operator:	Not reported
Name Update:	Not reported
Address Update:	Not reported

Discharge Cleanup Summary:

Discharge Date:	5/28/2000
PCT Discharge Combined:	Not reported
Cleanup Required:	N - NO CLEANUP REQUIRED
Discharge Cleanup Status:	NREQ - CLEANUP NOT REQUIRED
Disch Cleanup Status Date:	4/3/2001
Cleanup Work Status:	COMPLETED
Information Source:	D - DISCHARGE NOTIFICATION

DRAFT

YELLOW FREIGHT DIESEL SPILL (Continued) **U004145913**

Other Source Description:	Not reported
Eligibility Indicator:	I - INELIGIBLE
Site Manager:	DAIGLE_D
Site Mgr End Date:	10/11/2002
Tank Office:	PCLP - PETROLEUM CLEANUP LOCAL PROGRAM

Contaminated Media:

Discharge Date:	5/28/2000
Pct Discharge Combined With:	Not reported
Cleanup Required:	N - NO CLEANUP REQUIRED
Discharge Cleanup Status:	NREQ - CLEANUP NOT REQUIRED
Disch Cleanup Status Date:	4/3/2001
Cleanup Work Status:	COMPLETED
Information Source:	D - DISCHARGE NOTIFICATION
Other Source Description:	Not reported
Elig Indicator:	I - INELIGIBLE
Site Manager:	DAIGLE_D
Site Mgr End Date:	10/11/2002
Tank Office:	PCLP - PETROLEUM CLEANUP LOCAL
Contaminated Drinking Wells:	Not reported
Contaminated Monitoring Well:	Not reported
Contaminated Soil:	Yes
Contaminated Surface Water:	Not reported
Contaminated Ground Water:	Not reported
Pollutant:	D - Vehicular Diesel
Pollutant Other Description:	TURNPIKE ACCIDENT/SPILL
Gallons Discharged:	50

Task Information:

District:	CD
Facility ID:	9803174
Facility Status:	CLOSED
Facility Type:	Q - Emergency Response Spill Site -
County:	ORANGE
County ID:	48
Cleanup Eligibility Status:	I
Source Effective Date:	Not reported
Discharge Date:	05-28-2000
Cleanup Required:	N - NO CLEANUP REQUIRED
Discharge Cleanup Status:	NREQ - CLEANUP NOT REQUIRED
Disch Cleanup Status Date:	04-03-2001
SRC Action Type:	-
SRC Submit Date:	Not reported
SRC Review Date:	Not reported
SRC Completion Status:	-
SRC Issue Date:	Not reported
SRC Comment:	Not reported
Cleanup Work Status:	COMPLETED
Site Mgr:	DAIGLE_D
Site Mgr End Date:	10-11-2002
Tank Office:	PCLP - Local Program
SR Task ID:	Not reported
SR Cleanup Responsible:	-
SR Funding Eligibility Type:	-
SR Actual Cost:	Not reported
SR Completion Date:	Not reported
SR Payment Date:	Not reported
SR Oral Date:	Not reported

DRAFT

YELLOW FREIGHT DIESEL SPILL (Continued) **U004145913**

SR Written Date:	Not reported
SR Soil Removal:	Not reported
SR Free Product Removal:	Not reported
SR Soil Tonnage Removed:	Not reported
SR Soil Treatment:	Not reported
SR Other Treatment:	Not reported
SR Alternate Proc Received Date:	Not reported
SR Alternate Procedure Status:	Not reported
SR Alternate Procedure Status Date:	Not reported
SR Alternate Procedure Comments:	Not reported
SA Task ID:	Not reported
SA Cleanup Responsible:	-
SA Funding Eligibility Type:	-
SA Actual Cost:	Not reported
SA Completion Date:	Not reported
SA Payment Date:	Not reported
RAP Task ID:	Not reported
RAP Cleanup Responsible ID:	-
RAP Funding Eligibility Type:	-
RAP Actual Cost:	Not reported
RAP Completion Date:	Not reported
RAP Payment Date:	Not reported
RAP Last Order Approved:	Not reported
RA Task ID:	Not reported
RA Cleanup Responsible:	-
RA Funding Eligibility Type:	-
RA Years to Complete:	Not reported
RA Actual Cost:	Not reported

Click here for Florida Oculus:

TANKS:

Name:	YELLOW FREIGHT DIESEL SPILL
Address:	FLORIDA TURNPIKE M/M 269
City,State,Zip:	WINTER GARDEN, FL 34787
Facility ID:	9803174
Facility Phone:	Not reported
Facility Status:	CLOSED
Facility Type:	Q
Type Description:	Emergency Response Spill Site
Dep Co:	P
Lat/Lon Deg Min Sec:	Not reported

---

29 **MCKINNON CORP** **FL UST** **U001364382**
Target **SPLIN RD 3/4 MI W OF HWY 545** **N/A**
Property **WINTER GARDEN, FL 32787**

Actual:
104 ft.

Focus Map:
14

UST:

Facility Id:	8622611
Facility Status:	CLOSED
Type Description:	Fuel user/Non-retail
Facility Phone:	4076561333
Region:	STATE
Positioning Method:	Not reported
Lat/Long (dms):	Not reported

Owner:

Owner Id:	14067

DRAFT

MCKINNON CORP (Continued) **U001364382**

Owner Name: MCKINNON CORP
Owner Address: PO BOX 979
Owner Address 2: Not reported
Owner City,St,Zip: OAKLAND, FL 34760
Owner Contact: SCOTT BOYD
Owner Phone: 4076561333

Tank Info:
Name: MCKINNON CORP
Address: SPLIN RD 3/4 MI W OF HWY 545
City: WINTER GARDEN
Zip: 32787
Tank Id: 8
Status: Removed
Status Date: 06/30/1988
Install Date: 3/1/1967
Substance: Leaded gas
Content Description: Leaded Gas
Gallons: 1000
Vessel Indicator: TANK
Tank Location: UNDERGROUND
DEP Contractor: P

Click here for Florida Oculus:

---

30 **FLORIDA'S TURNPIKE MILE POST #269 SPILL** **FL LUST** **U004145558**
Target Property **MILE POST 269 FL TURNPIKE** **FL TANKS** **N/A**
WINTER GARDEN, FL 34787

Actual: 143 ft.
Focus Map: 17

LUST:
Name: FLORIDA'S TURNPIKE MILE POST #269 SPILL
Address: MILE POST 269 FL TURNPIKE
City,State,Zip: WINTER GARDEN, FL 34787
Region: STATE
Facility Id: 9805626
Facility Status: CLOSED
Facility Type: Z - Other Regulated Facility
Facility Phone: (407)532-3999
Facility Cleanup Rank: 7166
District: Central District
Lat/Long (dms): 28 32 12.7 / 81 31 33.36
Section: Not reported
Township: Not reported
Range: Not reported
Feature: Not reported
Method: Not reported
Datum: Not reported
Score: Not reported
Score Effective Date: 2003-09-04 00:00:00
Score When Ranked: 25
Operator: NICHOLAS VITANI
Name Update: 2003-04-14 00:00:00
Address Update: 2006-04-04 00:00:00

Petroleum Cleanup PCT Facility Score:
Facility Cleanup Status: NREQ - NOT REQUIRED
Contact: JORAM GUE

DRAFT

FLORIDA'S TURNPIKE MILE POST #269 SPILL (Continued) **U004145558**

Contact Company:	J & G TRUCKING
Contact Address:	PO BOX 593318
Contact City/State/Zip:	ORLANDO, FL 32859
Phone:	(407)856-6775
Bad Address Ind:	N
State:	FL
Zip:	34787
Score:	Not reported
Score Effective Date:	2003-09-04 00:00:00
Related Party ID:	54429
Primary RP Role:	ACCOUNT OWNER
RP Begin Date:	2003-04-14
RP Zip:	Not reported
RP Extension:	Not reported

Discharge Cleanup Summary:

Discharge Date:	12/13/2002
PCT Discharge Combined:	Not reported
Cleanup Required:	N - NO CLEANUP REQUIRED
Discharge Cleanup Status:	NREQ - CLEANUP NOT REQUIRED
Disch Cleanup Status Date:	8/3/2005
Cleanup Work Status:	COMPLETED
Information Source:	R - EMERGENCY RESPONSE REPORT
Other Source Description:	Not reported
Eligibility Indicator:	I - INELIGIBLE
Site Manager:	GONZALEZ_CS
Site Mgr End Date:	10/13/2003
Tank Office:	PCLP48 - ORANGE COUNTY ENVIRONMENTAL PROTECTION DIV

Contaminated Media:

Discharge Date:	12/13/2002
Pct Discharge Combined With:	Not reported
Cleanup Required:	N - NO CLEANUP REQUIRED
Discharge Cleanup Status:	NREQ - CLEANUP NOT REQUIRED
Disch Cleanup Status Date:	8/3/2005
Cleanup Work Status:	COMPLETED
Information Source:	R - EMERGENCY RESPONSE REPORT
Other Source Description:	EMERGENCY RESPONSE REPORT
Elig Indicator:	I - INELIGIBLE
Site Manager:	GONZALEZ_CS
Site Mgr End Date:	10/13/2003
Tank Office:	PCLP48 - ORANGE COUNTY ENVIRON
Contaminated Drinking Wells:	Not reported
Contaminated Monitoring Well:	Not reported
Contaminated Soil:	Yes
Contaminated Surface Water:	Not reported
Contaminated Ground Water:	Not reported
Pollutant:	D - Vehicular Diesel
Pollutant Other Description:	VEHICLE ACCIDENT ON TURNPIKE CENTER MEDIAN
Gallons Discharged:	100

Task Information:

District:	CD
Facility ID:	9805626
Facility Status:	CLOSED
Facility Type:	Z - Other Regulated Facility -
County:	ORANGE
County ID:	48

DRAFT

FLORIDA'S TURNPIKE MILE POST #269 SPILL (Continued) **U004145558**

Cleanup Eligibility Status:	I
Source Effective Date:	Not reported
Discharge Date:	12-13-2002
Cleanup Required:	N - NO CLEANUP REQUIRED
Discharge Cleanup Status:	NREQ - CLEANUP NOT REQUIRED
Disch Cleanup Status Date:	08-03-2005
SRC Action Type:	-
SRC Submit Date:	Not reported
SRC Review Date:	Not reported
SRC Completion Status:	-
SRC Issue Date:	Not reported
SRC Comment:	Not reported
Cleanup Work Status:	COMPLETED
Site Mgr:	GONZALEZ_CS
Site Mgr End Date:	10-13-2003
Tank Office:	PCLP48 - Orange County
SR Task ID:	Not reported
SR Cleanup Responsible:	-
SR Funding Eligibility Type:	-
SR Actual Cost:	Not reported
SR Completion Date:	Not reported
SR Payment Date:	Not reported
SR Oral Date:	Not reported
SR Written Date:	Not reported
SR Soil Removal:	Not reported
SR Free Product Removal:	Not reported
SR Soil Tonnage Removed:	Not reported
SR Soil Treatment:	Not reported
SR Other Treatment:	Not reported
SR Alternate Proc Received Date:	Not reported
SR Alternate Procedure Status:	Not reported
SR Alternate Procedure Status Date:	Not reported
SR Alternate Procedure Comments:	Not reported
SA Task ID:	Not reported
SA Cleanup Responsible:	-
SA Funding Eligibility Type:	-
SA Actual Cost:	Not reported
SA Completion Date:	Not reported
SA Payment Date:	Not reported
RAP Task ID:	71090
RAP Cleanup Responsible ID:	-
RAP Funding Eligibility Type:	-
RAP Actual Cost:	Not reported
RAP Completion Date:	Not reported
RAP Payment Date:	Not reported
RAP Last Order Approved:	Not reported
RA Task ID:	Not reported
RA Cleanup Responsible:	-
RA Funding Eligibility Type:	-
RA Years to Complete:	Not reported
RA Actual Cost:	Not reported

Click here for Florida Oculus:

TANKS:

Name:	FLORIDA'S TURNPIKE MILE POST #269 SPILL
Address:	MILE POST 269 FL TURNPIKE

DRAFT

FLORIDA'S TURNPIKE MILE POST #269 SPILL (Continued) **U004145558**

City,State,Zip:	WINTER GARDEN, FL 34787
Facility ID:	9805626
Facility Phone:	4075323999
Facility Status:	CLOSED
Facility Type:	Z
Type Description:	Other Regulated Facility
Dep Co:	P
Lat/Lon Deg Min Sec:	Not reported

---

31 **ETHEL ROUSE** **FL LUST U001378743**
Target **APOPKA-VINELAND RD & FL TURNPIKE** **FL UST N/A**
Property **GOTHA, FL 34786**

Actual:
116 ft.

Focus Map:
24

LUST:

Name:	ETHEL ROUSE
Address:	APOPKA-VINELAND RD & FL TURNPIKE
City,State,Zip:	GOTHA, FL 34786
Region:	STATE
Facility Id:	9200124
Facility Status:	CLOSED
Facility Type:	C - Fuel user/Non-retail
Facility Phone:	(407)277-6275
Facility Cleanup Rank:	Not reported
District:	Central District
Lat/Long (dms):	28 30 57.7766 / 81 30 32.3477
Section:	4
Township:	23S
Range:	28E
Feature:	Not reported
Method:	UNVR
Datum:	0
Score:	Not reported
Score Effective Date:	Not reported
Score When Ranked:	Not reported
Operator:	ROUSE, ETHEL
Name Update:	2005-06-01 00:00:00
Address Update:	Not reported

Petroleum Cleanup PCT Facility Score:

Facility Cleanup Status:	CMPL - COMPLETED
Contact:	ETHEL ROUSE
Contact Company:	ROUSE, ETHEL
Contact Address:	PO BOX 91
Contact City/State/Zip:	GOTHA, FL 34734
Phone:	(407)277-6275
Bad Address Ind:	N
State:	FL
Zip:	34786
Score:	Not reported
Score Effective Date:	Not reported
Related Party ID:	18741
Primary RP Role:	ACCOUNT OWNER
RP Begin Date:	1992-01-16
RP Zip:	Not reported
RP Extension:	Not reported

Discharge Cleanup Summary:

Discharge Date:	1/30/1992

DRAFT

ETHEL ROUSE (Continued) **U001378743**

PCT Discharge Combined:	Not reported
Cleanup Required:	R - CLEANUP REQUIRED
Discharge Cleanup Status:	NFA - NFA COMPLETE
Disch Cleanup Status Date:	2/18/1994
Cleanup Work Status:	COMPLETED
Information Source:	D - DISCHARGE NOTIFICATION
Other Source Description:	Not reported
Eligibility Indicator:	I - INELIGIBLE
Site Manager:	Not reported
Site Mgr End Date:	Not reported
Tank Office:	-

Petroleum Cleanup Program Eligibility:

Facility ID:	9200124
Discharge Date:	1/30/1992
Pct Discharge Combined With:	Not reported
Cleanup Required:	R - CLEANUP REQUIRED
Discharge Cleanup Status:	NFA - NFA COMPLETE
Disch Cleanup Status Date:	2/18/1994
Cleanup Work Status:	COMPLETED
Information Source:	Not reported
Other Source Description:	Not reported
Application Received Date:	Not reported
Cleanup Program:	C - PETROLEUM CLEANUP PARTICIPATION PROGRAM
Eligibility Status:	Not reported
Elig Status Date:	Not reported
Letter Of Intent Date:	Not reported
Redetermined:	Not reported
Inspection Date:	Not reported
Site Manager:	Not reported
Site Mgr End Date:	Not reported
Tank Office:	-
Deductible Amount:	Not reported
Deductible Paid To Date:	Not reported
Co-Pay Amount:	Not reported
Co-Pay Paid To Date:	Not reported
Cap Amount:	0

Task Information:

District:	CD
Facility ID:	9200124
Facility Status:	CLOSED
Facility Type:	C - Fuel user/Non-retail -
County:	ORANGE
County ID:	48
Cleanup Eligibility Status:	I
Source Effective Date:	02-18-1994
Discharge Date:	01-30-1992
Cleanup Required:	R - CLEANUP REQUIRED
Discharge Cleanup Status:	NFA - NFA COMPLETE
Disch Cleanup Status Date:	02-18-1994
SRC Action Type:	NFA - NO FURTHER ACTION
SRC Submit Date:	05-24-1994
SRC Review Date:	01-31-1994
SRC Completion Status:	A - APPROVED
SRC Issue Date:	02-18-1994
SRC Comment:	Not reported
Cleanup Work Status:	COMPLETED

DRAFT

ETHEL ROUSE (Continued) **U001378743**

Site Mgr:	Not reported
Site Mgr End Date:	Not reported
Tank Office:	-
SR Task ID:	19650
SR Cleanup Responsible:	RP - RESPONSIBLE PARTY
SR Funding Eligibility Type:	-
SR Actual Cost:	Not reported
SR Completion Date:	02-25-1992
SR Payment Date:	Not reported
SR Oral Date:	Not reported
SR Written Date:	03-25-1992
SR Soil Removal:	Y
SR Free Product Removal:	Not reported
SR Soil Tonnage Removed:	28
SR Soil Treatment:	Y
SR Other Treatment:	Not reported
SR Alternate Proc Received Date:	Not reported
SR Alternate Procedure Status:	Not reported
SR Alternate Procedure Status Date:	Not reported
SR Alternate Procedure Comments:	Not reported
SA Task ID:	19651
SA Cleanup Responsible:	RP - RESPONSIBLE PARTY
SA Funding Eligibility Type:	-
SA Actual Cost:	Not reported
SA Completion Date:	01-31-1994
SA Payment Date:	Not reported
RAP Task ID:	Not reported
RAP Cleanup Responsible ID:	-
RAP Funding Eligibility Type:	-
RAP Actual Cost:	Not reported
RAP Completion Date:	Not reported
RAP Payment Date:	Not reported
RAP Last Order Approved:	Not reported
RA Task ID:	19652
RA Cleanup Responsible:	RP - RESPONSIBLE PARTY
RA Funding Eligibility Type:	-
RA Years to Complete:	Not reported
RA Actual Cost:	Not reported

Click here for Florida Oculus:

UST:

Facility Id:	9200124
Facility Status:	CLOSED
Type Description:	Fuel user/Non-retail
Facility Phone:	4072776275
Region:	STATE
Positioning Method:	UNVR
Lat/Long (dms):	28 31 12 / 81 32 26

Owner:

Owner Id:	18741
Owner Name:	ROUSE, ETHEL
Owner Address:	PO BOX 91
Owner Address 2:	Not reported
Owner City,St,Zip:	GOTHA, FL 34734
Owner Contact:	ETHEL ROUSE

DRAFT

ETHEL ROUSE (Continued) **U001378743**

Owner Phone: 4072776275

Tank Info:

Name:	ETHEL ROUSE
Address:	APOPKA-VINELAND RD & FL TURNPIKE
City:	GOTHA
Zip:	34786
Tank Id:	1
Status:	Removed
Status Date:	11/30/1991
Install Date:	Not reported
Substance:	Unknown/Not reported
Content Description:	Unknown/Not Reported
Gallons:	1000
Vessel Indicator:	TANK
Tank Location:	UNDERGROUND
DEP Contractor:	P

Name:	ETHEL ROUSE
Address:	APOPKA-VINELAND RD & FL TURNPIKE
City:	GOTHA
Zip:	34786
Tank Id:	2
Status:	Removed
Status Date:	11/30/1991
Install Date:	Not reported
Substance:	Unknown/Not reported
Content Description:	Unknown/Not Reported
Gallons:	1000
Vessel Indicator:	TANK
Tank Location:	UNDERGROUND
DEP Contractor:	P

Click here for Florida Oculus:

---

32 **TURKEY LAKE SERVICE PLAZA** **FINDS** **1014688828**
Target **UNKNOWN** **ECHO** **N/A**
Property **OCOEE, FL 34761**

Actual:
182 ft.

Focus Map:
24

FINDS:
Registry ID: 110043168540

Click Here:

Environmental Interest/Information System:
US National Pollutant Discharge Elimination System (NPDES) module of the Compliance Information System (ICIS) tracks surface water permits issued under the Clean Water Act. Under NPDES, all facilities that discharge pollutants from any point source into waters of the United States are required to obtain a permit. The permit will likely contain limits on what can be discharged, impose monitoring and reporting requirements, and include other provisions to ensure that the discharge does not adversely affect water quality.

Click this hyperlink while viewing on your computer to access additional FINDS: detail in the EDR Site Report.

DRAFT

TURKEY LAKE SERVICE PLAZA (Continued) **1014688828**

ECHO:

Envid:	1014688828
Registry ID:	110043168540
DFR URL:	http://echo.epa.gov/detailed-facility-report?fid=110043168540
Name:	TURKEY LAKE SERVICE PLAZA
Address:	UNKNOWN
City,State,Zip:	OCOEE, FL 34761

---

33 **TURKEY LAKE PLAZA TRUCK PARKING** **FL NPDES** **S125444326**
Target **263 FL TURNPIKE** **N/A**
Property **ORLANDO, FL**

Actual: **176 ft.**

Focus Map: **24**

WASTEWATER:

Name:	TURKEY LAKE SERVICE PLAZA
Address:	263 FL TURNPIKE
City,State,Zip:	ORLANDO, FL
Facility ID:	FLR10TQ20
Facility Type:	Construction Stormwater GP
Status:	Active - Existing, permitted facility/site for which effluent, reclaimed water or wastewater residual discharge into the environment and/or monitoring is taking place.
District Office:	TLST
NPDES Permitted Site:	Not reported
Environmental Interest:	Not reported
Owner Type:	Unknown
Permit Capacity:	Not reported
Party Name:	James Crow Jr, PMTE
Company Name:	All Terrain Tractor Service Inc
RP Address:	949 Shadick Dr
RP Address 2:	Not reported
RP City,Stat,Zip:	Orange City FL 32763-8904
Telephone:	3862186969
Email:	purchasing@allterraintractorservice.com
Issue Date:	06/19/2020
Effective Date:	06/19/2020
Expiration Date:	06/18/2025
DOC Description:	Generic Permit
Latitude Degrees:	28
Latitude Minutes:	30
Latitude Seconds:	55.16
Longitude Degrees:	81
Longitude Minutes:	30
Longitude Seconds:	1.212
Treatment:	Not reported
Decode For Fstatus:	Active

Name:	TURKEY LAKE PLAZA TRUCK PARKING
Address:	263 FL TURNPIKE
City,State,Zip:	ORLANDO, FL
Facility ID:	FLR20DF54
Facility Type:	Construction Generic Dewatering
Status:	Active - Existing, permitted facility/site for which effluent, reclaimed water or wastewater residual discharge into the environment and/or monitoring is taking place.
District Office:	TLST
NPDES Permitted Site:	Not reported
Environmental Interest:	Not reported

DRAFT

TURKEY LAKE PLAZA TRUCK PARKING (Continued) **S125444326**

Owner Type:	Unknown
Permit Capacity:	Not reported
Party Name:	Chris Sousa, PMTE
Company Name:	Atlantic Civil Constructors Corp
RP Address:	7575 Kingspointe Pkwy
RP Address 2:	Ste 12A
RP City,Stat,Zip:	Orlando FL 32819-8593
Telephone:	3212295074
Email:	chris.sousa@atlantic-civil.com
Issue Date:	10/27/2019
Effective Date:	10/27/2019
Expiration Date:	10/26/2024
DOC Description:	Generic Permit
Latitude Degrees:	28
Latitude Minutes:	30
Latitude Seconds:	45.32
Longitude Degrees:	81
Longitude Minutes:	29
Longitude Seconds:	47.98
Treatment:	Not reported
Decode For Fstatus:	Active

---

34 **ESTES EXPRESS LINES TRUCK SPILL** **FL LUST** **U004146613**
SE **FL TURNPIKE & EAST WEST EXPY WESTBOUND** **FL TANKS** **N/A**
< 1/8 **ORLANDO, FL 32837**
0.014 mi.
75 ft.

Actual:
144 ft.

Focus Map:
17

LUST:

Name:	ESTES EXPRESS LINES TRUCK SPILL
Address:	FL TURNPIKE & EAST WEST EXPY WESTBOUND
City,State,Zip:	ORLANDO, FL 32837
Region:	STATE
Facility Id:	9802000
Facility Status:	CLOSED
Facility Type:	Q - Emergency Response Spill Site
Facility Phone:	(804)232-6793
Facility Cleanup Rank:	Not reported
District:	Central District
Lat/Long (dms):	28 26 0.0478 / 81 24 31.7844
Section:	4
Township:	24S
Range:	29E
Feature:	Not reported
Method:	Not reported
Datum:	Not reported
Score:	Not reported
Score Effective Date:	Not reported
Score When Ranked:	Not reported
Operator:	CURTIS CARR
Name Update:	Not reported
Address Update:	2011-07-27 00:00:00

Discharge Cleanup Summary:

Discharge Date:	5/27/1999
PCT Discharge Combined:	Not reported
Cleanup Required:	R - CLEANUP REQUIRED
Discharge Cleanup Status:	NFA - NFA COMPLETE

DRAFT

ESTES EXPRESS LINES TRUCK SPILL (Continued) **U004146613**

Disch Cleanup Status Date:	5/26/2000
Cleanup Work Status:	COMPLETED
Information Source:	D - DISCHARGE NOTIFICATION
Other Source Description:	Not reported
Eligibility Indicator:	I - INELIGIBLE
Site Manager:	TAYLOR_DT
Site Mgr End Date:	10/19/2001
Tank Office:	PCLP48 - ORANGE COUNTY ENVIRONMENTAL PROTECTION DIV

Contaminated Media:

Discharge Date:	5/27/1999
Pct Discharge Combined With:	Not reported
Cleanup Required:	R - CLEANUP REQUIRED
Discharge Cleanup Status:	NFA - NFA COMPLETE
Disch Cleanup Status Date:	5/26/2000
Cleanup Work Status:	COMPLETED
Information Source:	D - DISCHARGE NOTIFICATION
Other Source Description:	Not reported
Elig Indicator:	I - INELIGIBLE
Site Manager:	TAYLOR_DT
Site Mgr End Date:	10/19/2001
Tank Office:	PCLP48 - ORANGE COUNTY ENVIRON
Contaminated Drinking Wells:	Not reported
Contaminated Monitoring Well:	Not reported
Contaminated Soil:	Yes
Contaminated Surface Water:	Not reported
Contaminated Ground Water:	Yes
Pollutant:	D - Vehicular Diesel
Pollutant Other Description:	VEHICLE ACCIDENT & SPILL
Gallons Discharged:	40

Task Information:

District:	CD
Facility ID:	9802000
Facility Status:	CLOSED
Facility Type:	Q - Emergency Response Spill Site -
County:	ORANGE
County ID:	48
Cleanup Eligibility Status:	I
Source Effective Date:	05-10-2000
Discharge Date:	05-27-1999
Cleanup Required:	R - CLEANUP REQUIRED
Discharge Cleanup Status:	NFA - NFA COMPLETE
Disch Cleanup Status Date:	05-26-2000
SRC Action Type:	NFA - NO FURTHER ACTION
SRC Submit Date:	12-15-1999
SRC Review Date:	05-09-2000
SRC Completion Status:	A - APPROVED
SRC Issue Date:	05-26-2000
SRC Comment:	Not reported
Cleanup Work Status:	COMPLETED
Site Mgr:	TAYLOR_DT
Site Mgr End Date:	10-19-2001
Tank Office:	PCLP48 - Orange County
SR Task ID:	61345
SR Cleanup Responsible:	RP - RESPONSIBLE PARTY
SR Funding Eligibility Type:	-
SR Actual Cost:	Not reported

DRAFT

ESTES EXPRESS LINES TRUCK SPILL (Continued) **U004146613**

SR Completion Date:	Not reported
SR Payment Date:	Not reported
SR Oral Date:	Not reported
SR Written Date:	07-15-1999
SR Soil Removal:	Y
SR Free Product Removal:	N
SR Soil Tonnage Removed:	53
SR Soil Treatment:	Y
SR Other Treatment:	Not reported
SR Alternate Proc Received Date:	Not reported
SR Alternate Procedure Status:	Not reported
SR Alternate Procedure Status Date:	Not reported
SR Alternate Procedure Comments:	Not reported
SA Task ID:	66887
SA Cleanup Responsible:	RP - RESPONSIBLE PARTY
SA Funding Eligibility Type:	-
SA Actual Cost:	Not reported
SA Completion Date:	Not reported
SA Payment Date:	Not reported
RAP Task ID:	Not reported
RAP Cleanup Responsible ID:	-
RAP Funding Eligibility Type:	-
RAP Actual Cost:	Not reported
RAP Completion Date:	Not reported
RAP Payment Date:	Not reported
RAP Last Order Approved:	Not reported
RA Task ID:	61755
RA Cleanup Responsible:	-
RA Funding Eligibility Type:	-
RA Years to Complete:	0
RA Actual Cost:	Not reported

Click here for Florida Oculus:

TANKS:

Name:	ESTES EXPRESS LINES TRUCK SPILL
Address:	FL TURNPIKE & EAST WEST EXPY WESTBOUND
City,State,Zip:	ORLANDO, FL 32837
Facility ID:	9802000
Facility Phone:	8042326793
Facility Status:	CLOSED
Facility Type:	Q
Type Description:	Emergency Response Spill Site
Dep Co:	P
Lat/Lon Deg Min Sec:	Not reported

35
North
< 1/8
0.015 mi.
78 ft.

16609 OLD HWY 50
WINTER GARDEN, FL

FL DEDB **S105717211**
N/A

Actual:
125 ft.

Focus Map:
5

DEDB:

Name:	Not reported
Address:	16609 OLD HWY 50
City,State,Zip:	WINTER GARDEN, FL
Well Id:	350007501

DRAFT

(Continued) **S105717211**

Location Method:	DGPS
Florida Id:	Not reported
Latitude:	28.550088
Longitude:	-81.6462
Well Depth:	0
Case depth:	0
Diameter:	0
Well Type:	Private well
Long DD:	81
Long MM:	38
Long SS:	46.406
Lat DD:	28
Lat MM:	33
Lat SS:	0.32
Permit No:	Not reported
Directions:	27 NORTH RIGHT ON 50 LEFT ON DEER ISLAND ROAD, 3RD BLDG ON RIGHT AS YOU TURN IN DRIVEWAY STAY TO RIGHT. *** SAUL GRIMES HAS A CONTINENTAL FILTER, SHOULD NOT BE INCLUDED IN EXCHANGE PROGRAM. ***
Comments:	CITY WATER
Status:	CONNECTION COMPLETE
Recheck:	Not reported
Reimbursement:	N
Tagged:	Not reported
Exchange:	Not reported
Alb X:	641936.88
Alb Y:	508372.28
Username:	Not reported
Time Stamp:	Not reported
Datum:	Not reported
Scale:	0
Accuracy:	0
QA Method:	NOT REVIEWED
Created:	Not reported
Filter status:	Not reported
Resample:	Not reported
Oculus:	Not reported
Sample ID:	90021418
Sample Date:	02/19/1990
Analysis:	FUM
Discharge:	0
Chemical:	ETHYLENE DIBROMIDE (EDB)
Value:	3.2
Res Qual:	C
Units:	ug/L
CAS Number:	106-93-4
Facility Zip Ext:	Not reported
Method:	2
Sample Type:	Not reported
FLUWID:	Not reported
Resident Last Name:	Not reported
Job Name:	Not reported
Customer ID:	Not reported
Name:	Not reported
Address:	16609 OLD HWY 50
City,State,Zip:	WINTER GARDEN, FL
Well Id:	350007501

DRAFT

(Continued) **S105717211**

Location Method:	DGPS
Florida Id:	Not reported
Latitude:	28.550088
Longitude:	-81.6462
Well Depth:	0
Case depth:	0
Diameter:	0
Well Type:	Private well
Long DD:	81
Long MM:	38
Long SS:	46.406
Lat DD:	28
Lat MM:	33
Lat SS:	0.32
Permit No:	Not reported
Directions:	27 NORTH RIGHT ON 50 LEFT ON DEER ISLAND ROAD, 3RD BLDG ON RIGHT AS YOU TURN IN DRIVEWAY STAY TO RIGHT. *** SAUL GRIMES HAS A CONTINENTAL FILTER, SHOULD NOT BE INCLUDED IN EXCHANGE PROGRAM. ***
Comments:	CITY WATER
Status:	CONNECTION COMPLETE
Recheck:	Not reported
Reimbursement:	N
Tagged:	Not reported
Exchange:	Not reported
Alb X:	641936.88
Alb Y:	508372.28
Username:	Not reported
Time Stamp:	Not reported
Datum:	Not reported
Scale:	0
Accuracy:	0
QA Method:	NOT REVIEWED
Created:	Not reported
Filter status:	Not reported
Resample:	Not reported
Oculus:	Not reported
Sample ID:	305513
Sample Date:	10/11/1983
Analysis:	EDB
Discharge:	0
Chemical:	ETHYLENE DIBROMIDE (EDB)
Value:	0.4
Res Qual:	C
Units:	ug/L
CAS Number:	106-93-4
Facility Zip Ext:	Not reported
Method:	2
Sample Type:	Not reported
FLUWID:	Not reported
Resident Last Name:	Not reported
Job Name:	Not reported
Customer ID:	Not reported
Name:	Not reported
Address:	16609 OLD HWY 50
City,State,Zip:	WINTER GARDEN, FL
Well Id:	350007501

DRAFT

(Continued) **S105717211**

Location Method:	DGPS
Florida Id:	Not reported
Latitude:	28.550088
Longitude:	-81.6462
Well Depth:	0
Case depth:	0
Diameter:	0
Well Type:	Private well
Long DD:	81
Long MM:	38
Long SS:	46.406
Lat DD:	28
Lat MM:	33
Lat SS:	0.32
Permit No:	Not reported
Directions:	27 NORTH RIGHT ON 50 LEFT ON DEER ISLAND ROAD, 3RD BLDG ON RIGHT AS YOU TURN IN DRIVEWAY STAY TO RIGHT. *** SAUL GRIMES HAS A CONTINENTAL FILTER, SHOULD NOT BE INCLUDED IN EXCHANGE PROGRAM. ***
Comments:	CITY WATER
Status:	CONNECTION COMPLETE
Recheck:	Not reported
Reimbursement:	N
Tagged:	Not reported
Exchange:	Not reported
Alb X:	641936.88
Alb Y:	508372.28
Username:	Not reported
Time Stamp:	Not reported
Datum:	Not reported
Scale:	0
Accuracy:	0
QA Method:	NOT REVIEWED
Created:	Not reported
Filter status:	Not reported
Resample:	Not reported
Oculus:	Not reported
Sample ID:	861112403
Sample Date:	11/18/1986
Analysis:	EDB
Discharge:	0
Chemical:	ETHYLENE DIBROMIDE (EDB)
Value:	0.29
Res Qual:	C
Units:	ug/L
CAS Number:	106-93-4
Facility Zip Ext:	Not reported
Method:	2
Sample Type:	Not reported
FLUWID:	Not reported
Resident Last Name:	Not reported
Job Name:	Not reported
Customer ID:	Not reported
Name:	Not reported
Address:	16609 OLD HWY 50
City,State,Zip:	WINTER GARDEN, FL
Well Id:	350007501

DRAFT

(Continued) **S105717211**

Location Method:	DGPS
Florida Id:	Not reported
Latitude:	28.550088
Longitude:	-81.6462
Well Depth:	0
Case depth:	0
Diameter:	0
Well Type:	Private well
Long DD:	81
Long MM:	38
Long SS:	46.406
Lat DD:	28
Lat MM:	33
Lat SS:	0.32
Permit No:	Not reported
Directions:	27 NORTH RIGHT ON 50 LEFT ON DEER ISLAND ROAD, 3RD BLDG ON RIGHT AS YOU TURN IN DRIVEWAY STAY TO RIGHT. *** SAUL GRIMES HAS A CONTINENTAL FILTER, SHOULD NOT BE INCLUDED IN EXCHANGE PROGRAM. ***
Comments:	CITY WATER
Status:	CONNECTION COMPLETE
Recheck:	Not reported
Reimbursement:	N
Tagged:	Not reported
Exchange:	Not reported
Alb X:	641936.88
Alb Y:	508372.28
Username:	Not reported
Time Stamp:	Not reported
Datum:	Not reported
Scale:	0
Accuracy:	0
QA Method:	NOT REVIEWED
Created:	Not reported
Filter status:	Not reported
Resample:	Not reported
Oculus:	Not reported
Sample ID:	870308002
Sample Date:	03/09/1987
Analysis:	EDB
Discharge:	0
Chemical:	ETHYLENE DIBROMIDE (EDB)
Value:	0.32
Res Qual:	C
Units:	ug/L
CAS Number:	106-93-4
Facility Zip Ext:	Not reported
Method:	2
Sample Type:	Not reported
FLUWID:	Not reported
Resident Last Name:	Not reported
Job Name:	Not reported
Customer ID:	Not reported
Name:	Not reported
Address:	16609 OLD HWY 50
City,State,Zip:	WINTER GARDEN, FL
Well Id:	350007501

DRAFT

(Continued) **S105717211**

Location Method:	DGPS
Florida Id:	Not reported
Latitude:	28.550088
Longitude:	-81.6462
Well Depth:	0
Case depth:	0
Diameter:	0
Well Type:	Private well
Long DD:	81
Long MM:	38
Long SS:	46.406
Lat DD:	28
Lat MM:	33
Lat SS:	0.32
Permit No:	Not reported
Directions:	27 NORTH RIGHT ON 50 LEFT ON DEER ISLAND ROAD, 3RD BLDG ON RIGHT AS YOU TURN IN DRIVEWAY STAY TO RIGHT. *** SAUL GRIMES HAS A CONTINENTAL FILTER, SHOULD NOT BE INCLUDED IN EXCHANGE PROGRAM. ***
Comments:	CITY WATER
Status:	CONNECTION COMPLETE
Recheck:	Not reported
Reimbursement:	N
Tagged:	Not reported
Exchange:	Not reported
Alb X:	641936.88
Alb Y:	508372.28
Username:	Not reported
Time Stamp:	Not reported
Datum:	Not reported
Scale:	0
Accuracy:	0
QA Method:	NOT REVIEWED
Created:	Not reported
Filter status:	Not reported
Resample:	Not reported
Oculus:	Not reported
Sample ID:	870111304
Sample Date:	01/20/1987
Analysis:	EDB
Discharge:	0
Chemical:	ETHYLENE DIBROMIDE (EDB)
Value:	0.24
Res Qual:	C
Units:	ug/L
CAS Number:	106-93-4
Facility Zip Ext:	Not reported
Method:	2
Sample Type:	Not reported
FLUWID:	Not reported
Resident Last Name:	Not reported
Job Name:	Not reported
Customer ID:	Not reported
Name:	Not reported
Address:	16609 OLD HWY 50
City,State,Zip:	FL
Well Id:	Not reported

DRAFT

(Continued) **S105717211**

Location Method:	Not reported
Florida Id:	Not reported
Latitude:	Not reported
Longitude:	Not reported
Well Depth:	Not reported
Case depth:	Not reported
Diameter:	Not reported
Well Type:	Not reported
Long DD:	Not reported
Long MM:	Not reported
Long SS:	Not reported
Lat DD:	Not reported
Lat MM:	Not reported
Lat SS:	Not reported
Permit No:	Not reported
Directions:	Not reported
Comments:	Not reported
Status:	ACTIVE
Recheck:	Not reported
Reimbursement:	Not reported
Tagged:	Not reported
Exchange:	Not reported
Alb X:	Not reported
Alb Y:	Not reported
Username:	Not reported
Time Stamp:	Not reported
Datum:	Not reported
Scale:	Not reported
Accuracy:	Not reported
QA Method:	Not reported
Created:	Not reported
Filter status:	Not reported
Resample:	Not reported
Oculus:	Not reported
Sample ID:	870111304
Sample Date:	01/20/1987
Analysis:	ETHYLENE DIBROMIDE (EDB)
Discharge:	Not reported
Chemical:	Not reported
Value:	0.24
Res Qual:	C
Units:	ug/L
CAS Number:	Not reported
Facility Zip Ext:	Not reported
Method:	Not reported
Sample Type:	Not reported
FLUWID:	350007501
Resident Last Name:	Not reported
Job Name:	Not reported
Customer ID:	Not reported

Name:	Not reported
Address:	16609 OLD HWY 50
City,State,Zip:	FL
Well Id:	Not reported
Location Method:	Not reported
Florida Id:	Not reported

DRAFT

(Continued) **S105717211**

Latitude:	Not reported
Longitude:	Not reported
Well Depth:	Not reported
Case depth:	Not reported
Diameter:	Not reported
Well Type:	Not reported
Long DD:	Not reported
Long MM:	Not reported
Long SS:	Not reported
Lat DD:	Not reported
Lat MM:	Not reported
Lat SS:	Not reported
Permit No:	Not reported
Directions:	Not reported
Comments:	Not reported
Status:	ACTIVE
Recheck:	Not reported
Reimbursement:	Not reported
Tagged:	Not reported
Exchange:	Not reported
Alb X:	Not reported
Alb Y:	Not reported
Username:	Not reported
Time Stamp:	Not reported
Datum:	Not reported
Scale:	Not reported
Accuracy:	Not reported
QA Method:	Not reported
Created:	Not reported
Filter status:	Not reported
Resample:	Not reported
Oculus:	Not reported
Sample ID:	870308002
Sample Date:	03/09/1987
Analysis:	ETHYLENE DIBROMIDE (EDB)
Discharge:	Not reported
Chemical:	Not reported
Value:	0.32
Res Qual:	C
Units:	ug/L
CAS Number:	Not reported
Facility Zip Ext:	Not reported
Method:	Not reported
Sample Type:	Not reported
FLUWID:	350007501
Resident Last Name:	Not reported
Job Name:	Not reported
Customer ID:	Not reported

Name:	Not reported
Address:	16609 OLD HWY 50
City,State,Zip:	FL
Well Id:	Not reported
Location Method:	Not reported
Florida Id:	Not reported
Latitude:	Not reported
Longitude:	Not reported

DRAFT

(Continued) **S105717211**

Well Depth:	Not reported
Case depth:	Not reported
Diameter:	Not reported
Well Type:	Not reported
Long DD:	Not reported
Long MM:	Not reported
Long SS:	Not reported
Lat DD:	Not reported
Lat MM:	Not reported
Lat SS:	Not reported
Permit No:	Not reported
Directions:	Not reported
Comments:	Not reported
Status:	ACTIVE
Recheck:	Not reported
Reimbursement:	Not reported
Tagged:	Not reported
Exchange:	Not reported
Alb X:	Not reported
Alb Y:	Not reported
Username:	Not reported
Time Stamp:	Not reported
Datum:	Not reported
Scale:	Not reported
Accuracy:	Not reported
QA Method:	Not reported
Created:	Not reported
Filter status:	Not reported
Resample:	Not reported
Oculus:	Not reported
Sample ID:	861112403
Sample Date:	11/18/1986
Analysis:	ETHYLENE DIBROMIDE (EDB)
Discharge:	Not reported
Chemical:	Not reported
Value:	0.29
Res Qual:	C
Units:	ug/L
CAS Number:	Not reported
Facility Zip Ext:	Not reported
Method:	Not reported
Sample Type:	Not reported
FLUWID:	350007501
Resident Last Name:	Not reported
Job Name:	Not reported
Customer ID:	Not reported

Name:	Not reported
Address:	16609 OLD HWY 50
City,State,Zip:	FL
Well Id:	Not reported
Location Method:	Not reported
Florida Id:	Not reported
Latitude:	Not reported
Longitude:	Not reported
Well Depth:	Not reported
Case depth:	Not reported

DRAFT

(Continued) **S105717211**

Diameter:	Not reported
Well Type:	Not reported
Long DD:	Not reported
Long MM:	Not reported
Long SS:	Not reported
Lat DD:	Not reported
Lat MM:	Not reported
Lat SS:	Not reported
Permit No:	Not reported
Directions:	Not reported
Comments:	Not reported
Status:	ACTIVE
Recheck:	Not reported
Reimbursement:	Not reported
Tagged:	Not reported
Exchange:	Not reported
Alb X:	Not reported
Alb Y:	Not reported
Username:	Not reported
Time Stamp:	Not reported
Datum:	Not reported
Scale:	Not reported
Accuracy:	Not reported
QA Method:	Not reported
Created:	Not reported
Filter status:	Not reported
Resample:	Not reported
Oculus:	Not reported
Sample ID:	305513
Sample Date:	10/11/1983
Analysis:	ETHYLENE DIBROMIDE (EDB)
Discharge:	Not reported
Chemical:	Not reported
Value:	0.4
Res Qual:	C
Units:	ug/L
CAS Number:	Not reported
Facility Zip Ext:	Not reported
Method:	Not reported
Sample Type:	Not reported
FLUWID:	350007501
Resident Last Name:	Not reported
Job Name:	Not reported
Customer ID:	Not reported

Name:	Not reported
Address:	16609 OLD HWY 50
City,State,Zip:	FL
Well Id:	Not reported
Location Method:	Not reported
Florida Id:	Not reported
Latitude:	Not reported
Longitude:	Not reported
Well Depth:	Not reported
Case depth:	Not reported
Diameter:	Not reported
Well Type:	Not reported

DRAFT

(Continued) **S105717211**

Long DD:	Not reported
Long MM:	Not reported
Long SS:	Not reported
Lat DD:	Not reported
Lat MM:	Not reported
Lat SS:	Not reported
Permit No:	Not reported
Directions:	Not reported
Comments:	Not reported
Status:	ACTIVE
Recheck:	Not reported
Reimbursement:	Not reported
Tagged:	Not reported
Exchange:	Not reported
Alb X:	Not reported
Alb Y:	Not reported
Username:	Not reported
Time Stamp:	Not reported
Datum:	Not reported
Scale:	Not reported
Accuracy:	Not reported
QA Method:	Not reported
Created:	Not reported
Filter status:	Not reported
Resample:	Not reported
Oculus:	Not reported
Sample ID:	90021418
Sample Date:	02/19/1990
Analysis:	ETHYLENE DIBROMIDE (EDB)
Discharge:	Not reported
Chemical:	Not reported
Value:	3.2
Res Qual:	C
Units:	ug/L
CAS Number:	Not reported
Facility Zip Ext:	Not reported
Method:	Not reported
Sample Type:	Not reported
FLUWID:	350007501
Resident Last Name:	Not reported
Job Name:	Not reported
Customer ID:	Not reported

D36 **FL DEDB** **S106133171**
SSE **16838 COUNTY ROAD 50** **N/A**
< 1/8 **WINTER GARDEN, FL**
0.015 mi.
78 ft. **Site 2 of 2 in cluster D**

Actual:
128 ft.

Focus Map:
13

DEDB:

Name:	Not reported
Address:	16838 COUNTY ROAD 50
City,State,Zip:	WINTER GARDEN, FL
Well Id:	350033001
Location Method:	DGPS
Florida Id:	AAI3399
Latitude:	28.556266
Longitude:	-81.6759

DRAFT

(Continued) **S106133171**

Well Depth:	0
Case depth:	0
Diameter:	0
Well Type:	Private well
Long DD:	81
Long MM:	40
Long SS:	33.3
Lat DD:	28
Lat MM:	33
Lat SS:	22.56
Permit No:	Not reported
Directions:	HWY 27 N. TO HWY 50 EAST TO LEFT ON 455, GO RIGHT ON OLD HWY 50 APPROX. 1.5 MILES JUST PAST UNDERPASS TO YELLOW AND WHITEDOUBLE WIDE WITH POOL. UNIT IN UTILITY SHED.
Comments:	CALL BEFORE GOING TO MAKE SURE SHED IS UNLOCKED.
Status:	OWNER KEPT PREFILTER
Recheck:	Not reported
Reimbursement:	Y
Tagged:	Y
Exchange:	AE
Alb X:	626873.69
Alb Y:	507702.42
Username:	Not reported
Time Stamp:	Not reported
Datum:	Not reported
Scale:	0
Accuracy:	0
QA Method:	NOT REVIEWED
Created:	Not reported
Filter status:	Not reported
Resample:	Not reported
Oculus:	Not reported
Sample ID:	502202
Sample Date:	04/23/1985
Analysis:	EDB
Discharge:	0
Chemical:	ETHYLENE DIBROMIDE (EDB)
Value:	0.06
Res Qual:	C
Units:	ug/L
CAS Number:	106-93-4
Facility Zip Ext:	Not reported
Method:	4
Sample Type:	Not reported
FLUWID:	Not reported
Resident Last Name:	Not reported
Job Name:	Not reported
Customer ID:	Not reported

Name:	Not reported
Address:	16838 COUNTY ROAD 50
City,State,Zip:	WINTER GARDEN, FL
Well Id:	350033001
Location Method:	DGPS
Florida Id:	AAI3399
Latitude:	28.556266
Longitude:	-81.6759

DRAFT

(Continued) **S106133171**

Well Depth:	0
Case depth:	0
Diameter:	0
Well Type:	Private well
Long DD:	81
Long MM:	40
Long SS:	33.3
Lat DD:	28
Lat MM:	33
Lat SS:	22.56
Permit No:	Not reported
Directions:	HWY 27 N. TO HWY 50 EAST TO LEFT ON 455, GO RIGHT ON OLD HWY 50 APPROX. 1.5 MILES JUST PAST UNDERPASS TO YELLOW AND WHITEDOUBLE WIDE WITH POOL. UNIT IN UTILITY SHED.
Comments:	CALL BEFORE GOING TO MAKE SURE SHED IS UNLOCKED.
Status:	OWNER KEPT PREFILTER
Recheck:	Not reported
Reimbursement:	Y
Tagged:	Y
Exchange:	AE
Alb X:	626873.69
Alb Y:	507702.42
Username:	Not reported
Time Stamp:	Not reported
Datum:	Not reported
Scale:	0
Accuracy:	0
QA Method:	NOT REVIEWED
Created:	Not reported
Filter status:	Not reported
Resample:	Not reported
Oculus:	Not reported
Sample ID:	870308004
Sample Date:	03/09/1987
Analysis:	EDB
Discharge:	0
Chemical:	ETHYLENE DIBROMIDE (EDB)
Value:	0.04
Res Qual:	C
Units:	ug/L
CAS Number:	106-93-4
Facility Zip Ext:	Not reported
Method:	4
Sample Type:	Not reported
FLUWID:	Not reported
Resident Last Name:	Not reported
Job Name:	Not reported
Customer ID:	Not reported

Name:	Not reported
Address:	16838 COUNTY ROAD 50
City,State,Zip:	WINTER GARDEN, FL
Well Id:	350033001
Location Method:	DGPS
Florida Id:	AAI3399
Latitude:	28.556266
Longitude:	-81.6759

DRAFT

(Continued) **S106133171**

Well Depth:	0
Case depth:	0
Diameter:	0
Well Type:	Private well
Long DD:	81
Long MM:	40
Long SS:	33.3
Lat DD:	28
Lat MM:	33
Lat SS:	22.56
Permit No:	Not reported
Directions:	HWY 27 N. TO HWY 50 EAST TO LEFT ON 455, GO RIGHT ON OLD HWY 50 APPROX. 1.5 MILES JUST PAST UNDERPASS TO YELLOW AND WHITEDOUBLE WIDE WITH POOL. UNIT IN UTILITY SHED.
Comments:	CALL BEFORE GOING TO MAKE SURE SHED IS UNLOCKED.
Status:	OWNER KEPT PREFILTER
Recheck:	Not reported
Reimbursement:	Y
Tagged:	Y
Exchange:	AE
Alb X:	626873.69
Alb Y:	507702.42
Username:	Not reported
Time Stamp:	Not reported
Datum:	Not reported
Scale:	0
Accuracy:	0
QA Method:	NOT REVIEWED
Created:	Not reported
Filter status:	Not reported
Resample:	Not reported
Oculus:	Not reported
Sample ID:	870111402
Sample Date:	01/20/1987
Analysis:	EDB
Discharge:	0
Chemical:	ETHYLENE DIBROMIDE (EDB)
Value:	0.03
Res Qual:	C
Units:	ug/L
CAS Number:	106-93-4
Facility Zip Ext:	Not reported
Method:	4
Sample Type:	Not reported
FLUWID:	Not reported
Resident Last Name:	Not reported
Job Name:	Not reported
Customer ID:	Not reported

DRAFT

37
South
< 1/8
0.015 mi.
79 ft.

PRESTIGE GUNITE -ORLANDO INC
17600 SR 50
CLERMONT, FL 34787

FL AST **S123644903**
FL Financial Assurance **N/A**

Actual:
116 ft.

Focus Map:
13

AST:

Name:	PRESTIGE GUNITE -ORLANDO INC
Address:	17600 SR 50
Facility ID:	9801640
Facility Status:	OPEN
Type Description:	Industrial Plant
Facility Phone:	4076544001
DEP Contractor Own:	P
Region:	STATE
Positioning Method:	AGPS
Lat/Long (dms):	28 32 41 / 81 39 54

Owner:

Owner Id:	43783
Owner Name:	PRESTIGE GUNITE FLORIDA LLC
Owner Address:	8529 S PARK CIR #320
Owner Address 2:	ATTN: THOMAS LANG
Owner City,St,Zip:	ORLANDO, FL 32819
Owner Contact:	THOMAS LANG
Owner Phone:	4078023540

Tank Id:	1
Status:	Removed
Status Date:	10/01/2001
Install Date:	4/1/1999
Substance:	Vehicular diesel
Content Description:	Vehicular Diesel
Gallons:	1000
Tank Location:	ABOVEGROUND

Tank Id:	2
Status:	Removed
Status Date:	10/01/2001
Install Date:	4/1/1999
Substance:	Vehicular diesel
Content Description:	Vehicular Diesel
Gallons:	1000
Tank Location:	ABOVEGROUND

Tank Id:	3
Status:	Removed
Status Date:	10/01/2001
Install Date:	4/1/1999
Substance:	Vehicular diesel
Content Description:	Vehicular Diesel
Gallons:	3000
Tank Location:	ABOVEGROUND

Tank Id:	6
Status:	Deleted
Status Date:	05/14/2004
Install Date:	5/1/2004
Substance:	Vehicular diesel

DRAFT

PRESTIGE GUNITE -ORLANDO INC (Continued) **S123644903**

Content Description: Vehicular Diesel
Gallons: 3000
Tank Location: ABOVEGROUND

Tank Id: 4
Status: Moved to New Site
Status Date: 11/01/2007
Install Date: 3/1/2001
Substance: Vehicular diesel
Content Description: Vehicular Diesel
Gallons: 10000
Tank Location: ABOVEGROUND

Tank Id: 5
Status: Deleted
Status Date: 05/14/2004
Install Date: 5/1/2004
Substance: Vehicular diesel
Content Description: Vehicular Diesel
Gallons: 1000
Tank Location: ABOVEGROUND

Click here for Florida Oculus:

FL Financial Assurance 3:
Name: PRESTIGE GUNITE -ORLANDO INC
Address: 17600 SR 50
City,State,Zip: CLERMONT, FL 34787
Region: 3
Facility ID: 9801640
Facility Phone: 4076544001
Facility Status: OPEN
Facility Type: E
Type Description: Industrial Plant
DEP CO: P
Finaincial Responsibility: INSURANCE
Insurance Company: COMMERCE & INDUSTRY
Effective Date: 08/21/2006
Expire Date: 08/21/2007
Owner ID: 43783
Onwer Name: PRESTIGE GUNITE FLORIDA LLC
Owner Address: 8529 S PARK CIR #320
Owner Address2: ATTN: THOMAS LANG
Owner City,St,Zip: ORLANDO, FL 32819
Contact: THOMAS LANG
Resp Party Phone: 4078023540

DRAFT

B38 **MANHEIM ORLANDO AUTO ACTION** **FL AST** **A100351035**
North **11801 W COLONIAL DR** **N/A**
< 1/8 **OCOEE, FL 34761**
0.016 mi.
84 ft. **Site 6 of 8 in cluster B**

Actual:
118 ft.

Focus Map:
8

AST:
Name: MANHEIM ORLANDO AUTO ACTION
Address: 11801 W COLONIAL DR
Facility ID: 9812225
Facility Status: OPEN
Type Description: Fuel user/Non-retail
Facility Phone: 4074667274
DEP Contractor Own: P
Region: STATE
Positioning Method: Not reported
Lat/Long (dms): Not reported

Owner:
Owner Id: 66227
Owner Name: MANHEIM ORLANDO AUTO AUCTION
Owner Address: 11801 W COLONIAL DR
Owner Address 2: ATTN: STORAGE TANK REGIS
Owner City,St,Zip: OCOEE, FL 34761
Owner Contact: BEN BUCKNER
Owner Phone: 4074667274

Tank Id: 1
Status: In service
Status Date: 03/01/2010
Install Date: 3/1/2010
Substance: Unleaded gas
Content Description: Unleaded Gas
Gallons: 10000
Tank Location: ABOVEGROUND

Construction:
Tank Id: 1
Construction Category: Primary Construction
Construction Description: Steel

Tank Id: 1
Construction Category: Secondary Containment
Construction Description: Double wall

Tank Id: 1
Construction Category: Overfill/Spill
Construction Description: Spill containment bucket

Tank Id: 1
Construction Category: Overfill/Spill
Construction Description: Level gauges/alarms

Monitoring:
Tank ID: 1
Monitoring Description: Monitor dbl wall tank space

Tank ID: 1

DRAFT

MANHEIM ORLANDO AUTO ACTION (Continued) **A100351035**

Monitoring Description: Visual inspection of ASTs

Piping:
Tank ID: 1
Piping Category: Miscellaneous Attributes
Piping Description: Abv, no soil contact

Click here for Florida Oculus:

B39 **FRANKS DETAIL** **RCRA-SQG** **1018155565**
North **11801 W COLONIAL DR** **FLR000215947**
< 1/8 **OCOEE, FL 34761**
0.016 mi.
84 ft. **Site 7 of 8 in cluster B**

Actual:
118 ft.

Focus Map:
8

RCRA-SQG:

Date Form Received by Agency:		2015-08-03 00:00:00.0
Handler Name:	FRANKS DETAIL	
Handler Address:		11801 W COLONIAL DR
Handler City,State,Zip:		OCOEE, FL 34761-3328
EPA ID:		FLR000215947
Contact Name:		PATRICK BALLANT
Contact Address:		11801 W COLONIAL DR
Contact City,State,Zip:		OCOEE, FL 34761-0000
Contact Telephone:		407-489-5401
Contact Fax:		Not reported
Contact Email:		PBALLANT@FRANKSDETAIL.COM
Contact Title:		MGR
EPA Region:		04
Land Type:		Private
Federal Waste Generator Description:		Small Quantity Generator
Non-Notifier:		Not reported
Biennial Report Cycle:		Not reported
Accessibility:		Not reported
Active Site Indicator:		Handler Activities
State District Owner:		FL
State District:		CD
Mailing Address:		11801 W COLONIAL DR
Mailing City,State,Zip:		OCOEE, FL 34761-3328
Owner Name:		MANHEIM ORLANDO
Owner Type:		Private
Operator Name:		FRANKS DETAIL
Operator Type:		Private
Short-Term Generator Activity:		No
Importer Activity:		No
Mixed Waste Generator:		No
Transporter Activity:		No
Transfer Facility Activity:		No
Recycler Activity with Storage:		No
Small Quantity On-Site Burner Exemption:		No
Smelting Melting and Refining Furnace Exemption:		No
Underground Injection Control:		No
Off-Site Waste Receipt:		No
Universal Waste Indicator:		No
Universal Waste Destination Facility:		No
Federal Universal Waste:		No

DRAFT

FRANKS DETAIL (Continued) **1018155565**

Active Site Fed-Reg Treatment Storage and Disposal Facility:	Not reported
Active Site Converter Treatment storage and Disposal Facility:	Not reported
Active Site State-Reg Treatment Storage and Disposal Facility:	Not reported
Active Site State-Reg Handler:	---
Federal Facility Indicator:	Not reported
Hazardous Secondary Material Indicator:	NN
Sub-Part K Indicator:	Not reported
Commercial TSD Indicator:	No
Treatment Storage and Disposal Type:	Not reported
2018 GPRA Permit Baseline:	Not on the Baseline
2018 GPRA Renewals Baseline:	Not on the Baseline
Permit Renewals Workload Universe:	Not reported
Permit Workload Universe:	Not reported
Permit Progress Universe:	Not reported
Post-Closure Workload Universe:	Not reported
Closure Workload Universe:	Not reported
202 GPRA Corrective Action Baseline:	No
Corrective Action Workload Universe:	No
Subject to Corrective Action Universe:	No
Non-TSDFs Where RCRA CA has Been Imposed Universe:	No
TSDFs Potentially Subject to CA Under 3004 (u)/(v) Universe:	No
TSDFs Only Subject to CA under Discretionary Auth Universe:	No
Corrective Action Priority Ranking:	No NCAPS ranking
Environmental Control Indicator:	No
Institutional Control Indicator:	No
Human Exposure Controls Indicator:	N/A
Groundwater Controls Indicator:	N/A
Operating TSDF Universe:	Not reported
Full Enforcement Universe:	Not reported
Significant Non-Complier Universe:	No
Unaddressed Significant Non-Complier Universe:	No
Addressed Significant Non-Complier Universe:	No
Significant Non-Complier With a Compliance Schedule Universe:	No
Financial Assurance Required:	Not reported
Handler Date of Last Change:	2018-02-23 20:02:23.0
Recognized Trader-Importer:	No
Recognized Trader-Exporter:	No
Importer of Spent Lead Acid Batteries:	No
Exporter of Spent Lead Acid Batteries:	No
Recycler Activity Without Storage:	No
Manifest Broker:	No
Sub-Part P Indicator:	No

Hazardous Waste Summary:

Waste Code:	D001
Waste Description:	IGNITABLE WASTE
Waste Code:	D005
Waste Description:	BARIUM
Waste Code:	D006
Waste Description:	CADMIUM
Waste Code:	D007
Waste Description:	CHROMIUM

DRAFT

FRANKS DETAIL (Continued) **1018155565**

Waste Code: D008
Waste Description: LEAD

Waste Code: D035
Waste Description: METHYL ETHYL KETONE

Waste Code: F003
Waste Description: THE FOLLOWING SPENT NONHALOGENATED SOLVENTS: XYLENE, ACETONE, ETHYL ACETATE, ETHYL BENZENE, ETHYL ETHER, METHYL ISOBUTYL KETONE, N-BUTYL ALCOHOL, CYCLOHEXANONE, AND METHANOL; ALL SPENT SOLVENT MIXTURES/BLENDS CONTAINING, BEFORE USE, ONLY THE ABOVE SPENT NONHALOGENATED SOLVENTS; AND ALL SPENT SOLVENT MIXTURES/BLENDS CONTAINING, BEFORE USE, ONE OR MORE OF THE ABOVE NONHALOGENATED SOLVENTS, AND A TOTAL OF TEN PERCENT OR MORE (BY VOLUME) OF ONE OR MORE OF THOSE SOLVENTS LISTED IN F001, F002, F004, AND F005; AND STILL BOTTOMS FROM THE RECOVERY OF THESE SPENT SOLVENTS AND SPENT SOLVENT MIXTURES.

Waste Code: F005
Waste Description: THE FOLLOWING SPENT NONHALOGENATED SOLVENTS: TOLUENE, METHYL ETHYL KETONE, CARBON DISULFIDE, ISOBUTANOL, PYRIDINE, BENZENE, 2-ETHOXYETHANOL, AND 2-NITROPROPANE; ALL SPENT SOLVENT MIXTURES/BLENDS CONTAINING, BEFORE USE, A TOTAL OF TEN PERCENT OR MORE (BY VOLUME) OF ONE OR MORE OF THE ABOVE NONHALOGENATED SOLVENTS OR THOSE SOLVENTS LISTED IN F001, F002, OR F004; AND STILL BOTTOMS FROM THE RECOVERY OF THESE SPENT SOLVENTS AND SPENT SOLVENT MIXTURES.

Handler - Owner Operator:
Owner/Operator Indicator: Operator
Owner/Operator Name: FRANKS DETAIL
Legal Status: Private
Date Became Current: 2014-08-06 00:00:00.
Date Ended Current: Not reported
Owner/Operator Address: 8420 DIAMOND COVE CIR
Owner/Operator City,State,Zip: ORLANDO, FL 32836
Owner/Operator Telephone: Not reported
Owner/Operator Telephone Ext: Not reported
Owner/Operator Fax: Not reported
Owner/Operator Email: Not reported

Owner/Operator Indicator: Owner
Owner/Operator Name: MANHEIM ORLANDO
Legal Status: Private
Date Became Current: 2014-08-06 00:00:00.
Date Ended Current: Not reported
Owner/Operator Address: 11801 W COLONIAL DR
Owner/Operator City,State,Zip: OCOEE, FL 34761
Owner/Operator Telephone: Not reported
Owner/Operator Telephone Ext: Not reported
Owner/Operator Fax: Not reported
Owner/Operator Email: Not reported

Owner/Operator Indicator: Operator
Owner/Operator Name: FRANKS DETAIL
Legal Status: Private
Date Became Current: 2014-08-06 00:00:00.
Date Ended Current: Not reported

DRAFT

FRANKS DETAIL (Continued) **1018155565**

Owner/Operator Address: 8420 DIAMOND COVE CIR
Owner/Operator City,State,Zip: ORLANDO, FL 32836-0000
Owner/Operator Telephone: Not reported
Owner/Operator Telephone Ext: Not reported
Owner/Operator Fax: Not reported
Owner/Operator Email: Not reported

Owner/Operator Indicator: Owner
Owner/Operator Name: MANHEIM ORLANDO
Legal Status: Private
Date Became Current: 2014-08-06 00:00:00.
Date Ended Current: Not reported
Owner/Operator Address: 11801 W COLONIAL DR
Owner/Operator City,State,Zip: OCOEE, FL 34761-0000
Owner/Operator Telephone: Not reported
Owner/Operator Telephone Ext: Not reported
Owner/Operator Fax: Not reported
Owner/Operator Email: Not reported

Historic Generators:
Receive Date: 2015-07-14 00:00:00.0
Handler Name: FRANKS DETAIL
Federal Waste Generator Description: Small Quantity Generator
State District Owner: FL
Large Quantity Handler of Universal Waste: No
Recognized Trader Importer: No
Recognized Trader Exporter: No
Spent Lead Acid Battery Importer: No
Spent Lead Acid Battery Exporter: No
Current Record: No
Non Storage Recycler Activity: Not reported
Electronic Manifest Broker: Not reported

Receive Date: 2015-08-03 00:00:00.0
Handler Name: FRANKS DETAIL
Federal Waste Generator Description: Small Quantity Generator
State District Owner: FL
Large Quantity Handler of Universal Waste: No
Recognized Trader Importer: No
Recognized Trader Exporter: No
Spent Lead Acid Battery Importer: No
Spent Lead Acid Battery Exporter: No
Current Record: Yes
Non Storage Recycler Activity: Not reported
Electronic Manifest Broker: Not reported

List of NAICS Codes and Descriptions:
NAICS Code: 811121
NAICS Description: AUTOMOTIVE BODY, PAINT, AND INTERIOR REPAIR AND MAINTENANCE

Facility Has Received Notices of Violations:
Violations: No Violations Found

Evaluation Action Summary:
Evaluations: No Evaluations Found

DRAFT

B40 **FRANK'S DETAIL** **FL AIRS** **S110632377**
North **11801 W COLONIAL DR** **FL Financial Assurance** **N/A**
< 1/8 **OCOEE, FL 34761** **FL HW GEN**
0.016 mi.
84 ft. **Site 8 of 8 in cluster B**

Actual:
118 ft.

Focus Map:
8

AIRS:

Name:	FRANK'S DETAIL
Address:	11801 W COLONIAL DR
City,State,Zip:	OCOEE, FL 34761
Facility ID:	951223
Facility Status:	A
Office:	CDOR
Category:	POINT
Owner Name:	Frank'S Detail
SIC Code:	Automotive Repair, Services & Parking
Title V:	N
Contact Name:	Frank Degeronimo
Contact Address:	11801 West Colonial Drive
Contact Address 2:	Not reported
Contact City:	Ocoee
Issue Date:	10/28/2015
Contact Zip Code:	34761
Contact Zip4:	Not reported
Contact Phone:	407-212-5598
Contact EMail:	fd.8420@gmail.com
Permit Number:	0951223008AO
Expiration Date:	10/28/2020
UTM Zone:	17
UTM North:	3158.73
UTM East:	446.02
Latitude Direction:	28
Latitude Minute:	33
Latitude Second:	15.2909
Longitude Direction:	81
Longitude Minute:	33
Longitude Second:	6.6047
NAICS:	Automotive Body, Paint, And Interior Repair And Maintenance
Type:	Surface Coating Operation
Primary Resp. Official:	Not reported
Primary Resp. Official Address 1:	Not reported
Primary Resp. Official Address2:	Not reported
Primary Resp. Official City:	Not reported
Primary Resp. Official State:	Not reported
Primary Resp. Official Zip5:	Not reported
Primary Resp. Official Phone:	Not reported
Primary Resp. Official Email:	Not reported
Owner/Auth. Representative Address1:	9000 Bachman Raod
Owner/Auth. Representative Address2:	Not reported
Owner/Auth. Representative City:	Orlando
Owner/Auth. Representative State:	FL
Owner/Auth. Representative Zip5:	32824
Owner/Auth. Representative Phone:	407-212-5598
Owner/Auth. Representative Email:	fd.8420@gmail.com

Name:	FRANK'S DETAIL
Address:	11801 W COLONIAL DR
City,State,Zip:	OCOEE, FL 34761
Facility ID:	951223

DRAFT

FRANK'S DETAIL (Continued) **S110632377**

Facility Status:	A
Office:	CDOR
Category:	POINT
Owner Name:	Frank'S Detail
SIC Code:	Automotive Repair, Services & Parking
Title V:	N
Contact Name:	Frank Degeronimo
Contact Address:	11801 West Colonial Drive
Contact Address 2:	Not reported
Contact City:	Ocoee
Issue Date:	03/26/2015
Contact Zip Code:	34761
Contact Zip4:	Not reported
Contact Phone:	407-212-5598
Contact EMail:	fd.8420@gmail.com
Permit Number:	0951223007AF
Expiration Date:	10/31/2015
UTM Zone:	17
UTM North:	3158.73
UTM East:	446.02
Latitude Direction:	28
Latitude Minute:	33
Latitude Second:	15.2909
Longitude Direction:	81
Longitude Minute:	33
Longitude Second:	6.6047
NAICS:	Automotive Body, Paint, And Interior Repair And Maintenance
Type:	Surface Coating Operation
Primary Resp. Official:	Not reported
Primary Resp. Official Address 1:	Not reported
Primary Resp. Official Address2:	Not reported
Primary Resp. Official City:	Not reported
Primary Resp. Official State:	Not reported
Primary Resp. Official Zip5:	Not reported
Primary Resp. Official Phone:	Not reported
Primary Resp. Official Email:	Not reported
Owner/Auth. Representative Address1:	9000 Bachman Raod
Owner/Auth. Representative Address2:	Not reported
Owner/Auth. Representative City:	Orlando
Owner/Auth. Representative State:	FL
Owner/Auth. Representative Zip5:	32824
Owner/Auth. Representative Phone:	407-212-5598
Owner/Auth. Representative Email:	fd.8420@gmail.com

Name:	FRANK'S DETAIL
Address:	11801 W COLONIAL DR
City,State,Zip:	OCOEE, FL 34761
Facility ID:	951223
Facility Status:	A
Office:	CDOR
Category:	POINT
Owner Name:	Frank'S Detail
SIC Code:	Automotive Repair, Services & Parking
Title V:	N
Contact Name:	Frank Degeronimo
Contact Address:	11801 West Colonial Drive
Contact Address 2:	Not reported

DRAFT

FRANK'S DETAIL (Continued) **S110632377**

Contact City:	Ocoee
Issue Date:	08/13/2019
Contact Zip Code:	34761
Contact Zip4:	Not reported
Contact Phone:	407-212-5598
Contact EMail:	fd.8420@gmail.com
Permit Number:	0951223012AO
Expiration Date:	01/20/2022
UTM Zone:	17
UTM North:	3158.73
UTM East:	446.02
Latitude Direction:	28
Latitude Minute:	33
Latitude Second:	15.2909
Longitude Direction:	81
Longitude Minute:	33
Longitude Second:	6.6047
NAICS:	Automotive Body, Paint, And Interior Repair And Maintenance
Type:	Surface Coating Operation
Primary Resp. Official:	Not reported
Primary Resp. Official Address 1:	Not reported
Primary Resp. Official Address2:	Not reported
Primary Resp. Official City:	Not reported
Primary Resp. Official State:	Not reported
Primary Resp. Official Zip5:	Not reported
Primary Resp. Official Phone:	Not reported
Primary Resp. Official Email:	Not reported
Owner/Auth. Representative Address1:	9000 Bachman Raod
Owner/Auth. Representative Address2:	Not reported
Owner/Auth. Representative City:	Orlando
Owner/Auth. Representative State:	FL
Owner/Auth. Representative Zip5:	32824
Owner/Auth. Representative Phone:	407-212-5598
Owner/Auth. Representative Email:	fd.8420@gmail.com

Name:	FRANK'S DETAIL
Address:	11801 W COLONIAL DR
City,State,Zip:	OCOEE, FL 34761
Facility ID:	951223
Facility Status:	A
Office:	CDOR
Category:	POINT
Owner Name:	Frank'S Detail
SIC Code:	Automotive Repair, Services & Parking
Title V:	N
Contact Name:	Frank Degeronimo
Contact Address:	11801 West Colonial Drive
Contact Address 2:	Not reported
Contact City:	Ocoee
Issue Date:	12/05/2018
Contact Zip Code:	34761
Contact Zip4:	Not reported
Contact Phone:	407-212-5598
Contact EMail:	fd.8420@gmail.com
Permit Number:	0951223011AC
Expiration Date:	11/30/2019
UTM Zone:	17

DRAFT

FRANK'S DETAIL (Continued) **S110632377**

UTM North:	3158.73
UTM East:	446.02
Latitude Direction:	28
Latitude Minute:	33
Latitude Second:	15.2909
Longitude Direction:	81
Longitude Minute:	33
Longitude Second:	6.6047
NAICS:	Automotive Body, Paint, And Interior Repair And Maintenance
Type:	Surface Coating Operation
Primary Resp. Official:	Not reported
Primary Resp. Official Address 1:	Not reported
Primary Resp. Official Address2:	Not reported
Primary Resp. Official City:	Not reported
Primary Resp. Official State:	Not reported
Primary Resp. Official Zip5:	Not reported
Primary Resp. Official Phone:	Not reported
Primary Resp. Official Email:	Not reported
Owner/Auth. Representative Address1:	9000 Bachman Raod
Owner/Auth. Representative Address2:	Not reported
Owner/Auth. Representative City:	Orlando
Owner/Auth. Representative State:	FL
Owner/Auth. Representative Zip5:	32824
Owner/Auth. Representative Phone:	407-212-5598
Owner/Auth. Representative Email:	fd.8420@gmail.com
Name:	FRANK'S DETAIL
Address:	11801 W COLONIAL DR
City,State,Zip:	OCOEE, FL 34761
Facility ID:	951223
Facility Status:	A
Office:	CDOR
Category:	POINT
Owner Name:	Frank'S Detail
SIC Code:	Automotive Repair, Services & Parking
Title V:	N
Contact Name:	Frank Degeronimo
Contact Address:	11801 West Colonial Drive
Contact Address 2:	Not reported
Contact City:	Ocoee
Issue Date:	01/20/2017
Contact Zip Code:	34761
Contact Zip4:	Not reported
Contact Phone:	407-212-5598
Contact EMail:	fd.8420@gmail.com
Permit Number:	0951223010AO
Expiration Date:	01/20/2022
UTM Zone:	17
UTM North:	3158.73
UTM East:	446.02
Latitude Direction:	28
Latitude Minute:	33
Latitude Second:	15.2909
Longitude Direction:	81
Longitude Minute:	33
Longitude Second:	6.6047
NAICS:	Automotive Body, Paint, And Interior Repair And Maintenance

DRAFT

FRANK'S DETAIL (Continued) **S110632377**

Type:	Surface Coating Operation
Primary Resp. Official:	Not reported
Primary Resp. Official Address 1:	Not reported
Primary Resp. Official Address2:	Not reported
Primary Resp. Official City:	Not reported
Primary Resp. Official State:	Not reported
Primary Resp. Official Zip5:	Not reported
Primary Resp. Official Phone:	Not reported
Primary Resp. Official Email:	Not reported
Owner/Auth. Representative Address1:	9000 Bachman Raod
Owner/Auth. Representative Address2:	Not reported
Owner/Auth. Representative City:	Orlando
Owner/Auth. Representative State:	FL
Owner/Auth. Representative Zip5:	32824
Owner/Auth. Representative Phone:	407-212-5598
Owner/Auth. Representative Email:	fd.8420@gmail.com

Name:	FRANK'S DETAIL
Address:	11801 W COLONIAL DR
City,State,Zip:	OCOEE, FL 34761
Facility ID:	951223
Facility Status:	A
Office:	CDOR
Category:	POINT
Owner Name:	Frank'S Detail
SIC Code:	Automotive Repair, Services & Parking
Title V:	N
Contact Name:	Frank Degeronimo
Contact Address:	11801 West Colonial Drive
Contact Address 2:	Not reported
Contact City:	Ocoee
Issue Date:	09/06/2016
Contact Zip Code:	34761
Contact Zip4:	Not reported
Contact Phone:	407-212-5598
Contact EMail:	fd.8420@gmail.com
Permit Number:	0951223009AC
Expiration Date:	08/31/2017
UTM Zone:	17
UTM North:	3158.73
UTM East:	446.02
Latitude Direction:	28
Latitude Minute:	33
Latitude Second:	15.2909
Longitude Direction:	81
Longitude Minute:	33
Longitude Second:	6.6047
NAICS:	Automotive Body, Paint, And Interior Repair And Maintenance
Type:	Surface Coating Operation
Primary Resp. Official:	Not reported
Primary Resp. Official Address 1:	Not reported
Primary Resp. Official Address2:	Not reported
Primary Resp. Official City:	Not reported
Primary Resp. Official State:	Not reported
Primary Resp. Official Zip5:	Not reported
Primary Resp. Official Phone:	Not reported
Primary Resp. Official Email:	Not reported

DRAFT

FRANK'S DETAIL (Continued) **S110632377**

Owner/Auth. Representative Address1:	9000 Bachman Raod
Owner/Auth. Representative Address2:	Not reported
Owner/Auth. Representative City:	Orlando
Owner/Auth. Representative State:	FL
Owner/Auth. Representative Zip5:	32824
Owner/Auth. Representative Phone:	407-212-5598
Owner/Auth. Representative Email:	fd.8420@gmail.com

AIRS:

Facility ID:	951223
Facility Name:	FRANK'S DETAIL
Facility Status:	A
Owner Name:	FRANK'S DETAIL
Type:	Not reported
CO:	Not reported
NOX:	Not reported
PM10:	Not reported
SO2:	Not reported
VOC:	Not reported
Facilitiy Office:	CDOR
Title V:	951223
EU Description:	Six Paint Spray Booths and a Paint Mix Room
EU ID:	2
EU Status:	A
SCC:	40200110
Pollutant:	PM
Annual Emission:	0.302
Emission Method:	2
Emission Factor:	Not reported
Emission Calculation:	Refer to 2018 Records
Below Threshold:	Not reported
Not Emitted:	Not reported
Percent Control Efficiency:	Not reported
Primary Control:	Not reported
Secondary Control:	Not reported
Emission Comment:	Not reported

Facility ID:	951223
Facility Name:	FRANK'S DETAIL
Facility Status:	A
Owner Name:	FRANK'S DETAIL
Type:	Not reported
CO:	Not reported
NOX:	Not reported
PM10:	Not reported
SO2:	Not reported
VOC:	Not reported
Facilitiy Office:	CDOR
Title V:	951223
EU Description:	Six Paint Spray Booths and a Paint Mix Room
EU ID:	2
EU Status:	A
SCC:	40200110
Pollutant:	VOC
Annual Emission:	58.177
Emission Method:	2
Emission Factor:	Not reported

DRAFT

FRANK'S DETAIL (Continued) **S110632377**

Emission Calculation:	Refer to 2018 Records
Below Threshold:	Not reported
Not Emitted:	Not reported
Percent Control Efficiency:	Not reported
Primary Control:	Not reported
Secondary Control:	Not reported
Emission Comment:	Not reported
Facility ID:	951223
Facility Name:	FRANK'S DETAIL
Facility Status:	A
Owner Name:	FRANK'S DETAIL
Type:	Not reported
CO:	Not reported
NOX:	Not reported
PM10:	Not reported
SO2:	Not reported
VOC:	Not reported
Facilitiy Office:	CDOR
Title V:	951223
EU Description:	Six Paint Spray Booths and a Paint Mix Room
EU ID:	2
EU Status:	A
SCC:	40200110
Pollutant:	H085
Annual Emission:	1.609
Emission Method:	2
Emission Factor:	Not reported
Emission Calculation:	Refer to 2018 Records
Below Threshold:	Not reported
Not Emitted:	Not reported
Percent Control Efficiency:	Not reported
Primary Control:	Not reported
Secondary Control:	Not reported
Emission Comment:	Not reported
Facility ID:	951223
Facility Name:	FRANK'S DETAIL
Facility Status:	A
Owner Name:	FRANK'S DETAIL
Type:	Not reported
CO:	Not reported
NOX:	Not reported
PM10:	Not reported
SO2:	Not reported
VOC:	Not reported
Facilitiy Office:	CDOR
Title V:	951223
EU Description:	Six Paint Spray Booths and a Paint Mix Room
EU ID:	2
EU Status:	A
SCC:	40200110
Pollutant:	H096
Annual Emission:	1.649
Emission Method:	2
Emission Factor:	Not reported
Emission Calculation:	Refer to 2018 Records

DRAFT

FRANK'S DETAIL (Continued) **S110632377**

Below Threshold:	Not reported
Not Emitted:	Not reported
Percent Control Efficiency:	Not reported
Primary Control:	Not reported
Secondary Control:	Not reported
Emission Comment:	Not reported
Facility ID:	951223
Facility Name:	FRANK'S DETAIL
Facility Status:	A
Owner Name:	FRANK'S DETAIL
Type:	Not reported
CO:	Not reported
NOX:	Not reported
PM10:	Not reported
SO2:	Not reported
VOC:	Not reported
Facilitiy Office:	CDOR
Title V:	951223
EU Description:	Six Paint Spray Booths and a Paint Mix Room
EU ID:	2
EU Status:	A
SCC:	40200110
Pollutant:	HAPS
Annual Emission:	13.742
Emission Method:	2
Emission Factor:	Not reported
Emission Calculation:	Refer to 2018 Records
Below Threshold:	Not reported
Not Emitted:	Not reported
Percent Control Efficiency:	Not reported
Primary Control:	Not reported
Secondary Control:	Not reported
Emission Comment:	Not reported
Facility ID:	951223
Facility Name:	FRANK'S DETAIL
Facility Status:	A
Owner Name:	FRANK'S DETAIL
Type:	Not reported
CO:	Not reported
NOX:	Not reported
PM10:	Not reported
SO2:	Not reported
VOC:	Not reported
Facilitiy Office:	CDOR
Title V:	951223
EU Description:	Six Paint Spray Booths and a Paint Mix Room
EU ID:	2
EU Status:	A
SCC:	40200110
Pollutant:	H169
Annual Emission:	0.515
Emission Method:	2
Emission Factor:	Not reported
Emission Calculation:	Refer to 2018 Records
Below Threshold:	Not reported

DRAFT

FRANK'S DETAIL (Continued) **S110632377**

Not Emitted:	Not reported
Percent Control Efficiency:	Not reported
Primary Control:	Not reported
Secondary Control:	Not reported
Emission Comment:	Not reported
Facility ID:	951223
Facility Name:	FRANK'S DETAIL
Facility Status:	A
Owner Name:	FRANK'S DETAIL
Type:	Not reported
CO:	Not reported
NOX:	Not reported
PM10:	Not reported
SO2:	Not reported
VOC:	Not reported
Facilitiy Office:	CDOR
Title V:	951223
EU Description:	Six Paint Spray Booths and a Paint Mix Room
EU ID:	2
EU Status:	A
SCC:	40200110
Pollutant:	H115
Annual Emission:	0.339
Emission Method:	2
Emission Factor:	Not reported
Emission Calculation:	Refer to 2018 Records
Below Threshold:	Not reported
Not Emitted:	Not reported
Percent Control Efficiency:	Not reported
Primary Control:	Not reported
Secondary Control:	Not reported
Emission Comment:	Not reported
Facility ID:	951223
Facility Name:	FRANK'S DETAIL
Facility Status:	A
Owner Name:	FRANK'S DETAIL
Type:	Not reported
CO:	Not reported
NOX:	Not reported
PM10:	Not reported
SO2:	Not reported
VOC:	Not reported
Facilitiy Office:	CDOR
Title V:	951223
EU Description:	Six Paint Spray Booths and a Paint Mix Room
EU ID:	2
EU Status:	A
SCC:	40200110
Pollutant:	H123
Annual Emission:	4.01
Emission Method:	2
Emission Factor:	Not reported
Emission Calculation:	Refer to 2018 Records
Below Threshold:	Not reported
Not Emitted:	Not reported

DRAFT

FRANK'S DETAIL (Continued) **S110632377**

Percent Control Efficiency:	Not reported
Primary Control:	Not reported
Secondary Control:	Not reported
Emission Comment:	Not reported
Facility ID:	951223
Facility Name:	FRANK'S DETAIL
Facility Status:	A
Owner Name:	FRANK'S DETAIL
Type:	Not reported
CO:	Not reported
NOX:	Not reported
PM10:	Not reported
SO2:	Not reported
VOC:	Not reported
Facilitiy Office:	CDOR
Title V:	951223
EU Description:	Six Paint Spray Booths and a Paint Mix Room
EU ID:	2
EU Status:	A
SCC:	40200110
Pollutant:	H186
Annual Emission:	5.143
Emission Method:	2
Emission Factor:	Not reported
Emission Calculation:	Refer to 2018 Records
Below Threshold:	Not reported
Not Emitted:	Not reported
Percent Control Efficiency:	Not reported
Primary Control:	Not reported
Secondary Control:	Not reported
Emission Comment:	Not reported
Facility ID:	951223
Facility Name:	FRANK'S DETAIL
Facility Status:	A
Owner Name:	FRANK'S DETAIL
Type:	Not reported
CO:	Not reported
NOX:	Not reported
PM10:	Not reported
SO2:	Not reported
VOC:	Not reported
Facilitiy Office:	CDOR
Title V:	951223
EU Description:	Six Paint Spray Booths and a Paint Mix Room
EU ID:	2
EU Status:	A
SCC:	40200110
Pollutant:	H046
Annual Emission:	0
Emission Method:	2
Emission Factor:	Not reported
Emission Calculation:	Refer to 2018 Records
Below Threshold:	X
Not Emitted:	Not reported
Percent Control Efficiency:	Not reported

DRAFT

FRANK'S DETAIL (Continued) **S110632377**

Primary Control: Not reported
Secondary Control: Not reported
Emission Comment: Not reported

FL Financial Assurance 3:
Name: MANHEIM ORLANDO AUTO ACTION
Address: 11801 W COLONIAL DR
City,State,Zip: OCOEE, FL 34761
Region: 3
Facility ID: 9812225
Facility Phone: 4074667274
Facility Status: OPEN
Facility Type: C
Type Description: Fuel user/Non-retail
DEP CO: P
Finaincial Responsibility: INSURANCE
Insurance Company: AIG
Effective Date: 01/01/2014
Expire Date: 01/01/2015
Owner ID: 66227
Onwer Name: MANHEIM ORLANDO AUTO AUCTION
Owner Address: 11801 W COLONIAL DR
Owner Address2: ATTN: STORAGE TANK REGIS
Owner City,St,Zip: OCOEE, FL 34761
Contact: BEN BUCKNER
Resp Party Phone: 4074667274

Name: MANHEIM ORLANDO AUTO ACTION
Address: 11801 W COLONIAL DR
City,State,Zip: OCOEE, FL 34761
Region: 3
Facility ID: 9812225
Facility Phone: 4074667274
Facility Status: OPEN
Facility Type: C
Type Description: Fuel user/Non-retail
DEP CO: P
Finaincial Responsibility: INSURANCE
Insurance Company: AIG
Effective Date: 01/01/2016
Expire Date: 01/01/2017
Owner ID: 66227
Onwer Name: MANHEIM ORLANDO AUTO AUCTION
Owner Address: 11801 W COLONIAL DR
Owner Address2: ATTN: STORAGE TANK REGIS
Owner City,St,Zip: OCOEE, FL 34761
Contact: BEN BUCKNER
Resp Party Phone: 4074667274

Name: MANHEIM ORLANDO AUTO ACTION
Address: 11801 W COLONIAL DR
City,State,Zip: OCOEE, FL 34761
Region: 3
Facility ID: 9812225
Facility Phone: 4074667274
Facility Status: OPEN

DRAFT

FRANK'S DETAIL (Continued) **S110632377**

Facility Type:	C
Type Description:	Fuel user/Non-retail
DEP CO:	P
Finaincial Responsibility:	INSURANCE
Insurance Company:	ALLIANZE UNDERWRITERS INS. CO.
Effective Date:	01/01/2019
Expire Date:	01/01/2020
Owner ID:	66227
Onwer Name:	MANHEIM ORLANDO AUTO AUCTION
Owner Address:	11801 W COLONIAL DR
Owner Address2:	ATTN: STORAGE TANK REGIS
Owner City,St,Zip:	OCOEE, FL 34761
Contact:	BEN BUCKNER
Resp Party Phone:	4074667274

Name:	MANHEIM ORLANDO AUTO ACTION
Address:	11801 W COLONIAL DR
City,State,Zip:	OCOEE, FL 34761
Region:	3
Facility ID:	9812225
Facility Phone:	4074667274
Facility Status:	OPEN
Facility Type:	C
Type Description:	Fuel user/Non-retail
DEP CO:	P
Finaincial Responsibility:	INSURANCE
Insurance Company:	CHARTIS SPECIALTY INSURANCE CO
Effective Date:	01/01/2011
Expire Date:	01/01/2012
Owner ID:	66227
Onwer Name:	MANHEIM ORLANDO AUTO AUCTION
Owner Address:	11801 W COLONIAL DR
Owner Address2:	ATTN: STORAGE TANK REGIS
Owner City,St,Zip:	OCOEE, FL 34761
Contact:	BEN BUCKNER
Resp Party Phone:	4074667274

Name:	MANHEIM ORLANDO AUTO ACTION
Address:	11801 W COLONIAL DR
City,State,Zip:	OCOEE, FL 34761
Region:	3
Facility ID:	9812225
Facility Phone:	4074667274
Facility Status:	OPEN
Facility Type:	C
Type Description:	Fuel user/Non-retail
DEP CO:	P
Finaincial Responsibility:	INSURANCE
Insurance Company:	CHARTIS SPECIALTY INSURANCE CO
Effective Date:	01/12/2012
Expire Date:	01/12/2013
Owner ID:	66227
Onwer Name:	MANHEIM ORLANDO AUTO AUCTION
Owner Address:	11801 W COLONIAL DR
Owner Address2:	ATTN: STORAGE TANK REGIS
Owner City,St,Zip:	OCOEE, FL 34761
Contact:	BEN BUCKNER

DRAFT

FRANK'S DETAIL (Continued) **S110632377**

Resp Party Phone: 4074667274

Name: MANHEIM ORLANDO AUTO ACTION
Address: 11801 W COLONIAL DR
City,State,Zip: OCOEE, FL 34761
Region: 3
Facility ID: 9812225
Facility Phone: 4074667274
Facility Status: OPEN
Facility Type: C
Type Description: Fuel user/Non-retail
DEP CO: P
Finaincial Responsibility: INSURANCE
Insurance Company: INDIAN HARBOR
Effective Date: 01/01/2008
Expire Date: 01/01/2011
Owner ID: 66227
Onwer Name: MANHEIM ORLANDO AUTO AUCTION
Owner Address: 11801 W COLONIAL DR
Owner Address2: ATTN: STORAGE TANK REGIS
Owner City,St,Zip: OCOEE, FL 34761
Contact: BEN BUCKNER
Resp Party Phone: 4074667274

HW GEN:
Site ID: 21569
Name: FRANKS DETAIL
Address: 11801 W COLONIAL DR
City,State,Zip: OCOEE, FL 34761 3328
Type: Small
Handler ID: FLR000215947
Office: CD
Notified Date: 07/15/2015
Last Inspection Date: Not reported
Facility Installation: Not reported
Object ID: 2390
Documents: https://prodenv.dep.state.fl.us/DepNexus/public/electronic-documents/FLR000215947/facility!search

DRAFT

---

41 **GOTTA GO TRANSPORT BER 07-7I-38668Z** **FL LUST U004145612**
North **BEUHLAH RD TURNPIKE OVERPASS MM 269 SB** **FL TANKS N/A**
< 1/8 **OAKLAND, FL 34787**
0.017 mi.
88 ft.

Actual:
120 ft.

Focus Map:
16

LUST:
Name: GOTTA GO TRANSPORT BER 07-7I-38668Z
Address: BEUHLAH RD TURNPIKE OVERPASS MM 269 SB
City,State,Zip: OAKLAND, FL 34787
Region: STATE
Facility Id: 9810856
Facility Status: CLOSED
Facility Type: Q - Emergency Response Spill Site
Facility Phone: Not reported
Facility Cleanup Rank: Not reported
District: Central District
Lat/Long (dms): 28 32 43.39 / 81 34 12.13

GOTTA GO TRANSPORT BER 07-7I-38668Z (Continued) **U004145612**

Section:	25
Township:	22S
Range:	27S
Feature:	Not reported
Method:	Not reported
Datum:	Not reported
Score:	Not reported
Score Effective Date:	Not reported
Score When Ranked:	Not reported
Operator:	Not reported
Name Update:	Not reported
Address Update:	Not reported

Discharge Cleanup Summary:

Discharge Date:	12/26/2007
PCT Discharge Combined:	Not reported
Cleanup Required:	R - CLEANUP REQUIRED
Discharge Cleanup Status:	NFA - NFA COMPLETE
Disch Cleanup Status Date:	5/14/2009
Cleanup Work Status:	COMPLETED
Information Source:	R - EMERGENCY RESPONSE REPORT
Other Source Description:	Not reported
Eligibility Indicator:	I - INELIGIBLE
Site Manager:	PARKER_RH
Site Mgr End Date:	4/28/2009
Tank Office:	PCLP48 - ORANGE COUNTY ENVIRONMENTAL PROTECTION DIV

Contaminated Media:

Discharge Date:	12/26/2007
Pct Discharge Combined With:	Not reported
Cleanup Required:	R - CLEANUP REQUIRED
Discharge Cleanup Status:	NFA - NFA COMPLETE
Disch Cleanup Status Date:	5/14/2009
Cleanup Work Status:	COMPLETED
Information Source:	R - EMERGENCY RESPONSE REPORT
Other Source Description:	BER
Elig Indicator:	I - INELIGIBLE
Site Manager:	PARKER_RH
Site Mgr End Date:	4/28/2009
Tank Office:	PCLP48 - ORANGE COUNTY ENVIRON
Contaminated Drinking Wells:	Not reported
Contaminated Monitoring Well:	No
Contaminated Soil:	Yes
Contaminated Surface Water:	No
Contaminated Ground Water:	Yes
Pollutant:	D - Vehicular Diesel
Pollutant Other Description:	TRACTOR TRAILER LEAKED FUEL FROM SADDLE TANKS.
Gallons Discharged:	120

Task Information:

District:	CD
Facility ID:	9810856
Facility Status:	CLOSED
Facility Type:	Q - Emergency Response Spill Site -
County:	ORANGE
County ID:	48
Cleanup Eligibility Status:	I
Source Effective Date:	04-16-2009
Discharge Date:	12-26-2007

DRAFT

GOTTA GO TRANSPORT BER 07-7I-38668Z (Continued) **U004145612**

Cleanup Required:	R - CLEANUP REQUIRED
Discharge Cleanup Status:	NFA - NFA COMPLETE
Disch Cleanup Status Date:	05-14-2009
SRC Action Type:	NFA - NO FURTHER ACTION
SRC Submit Date:	02-10-2009
SRC Review Date:	04-16-2009
SRC Completion Status:	A - APPROVED
SRC Issue Date:	05-14-2009
SRC Comment:	Not reported
Cleanup Work Status:	COMPLETED
Site Mgr:	PARKER_RH
Site Mgr End Date:	04-28-2009
Tank Office:	PCLP48 - Orange County
SR Task ID:	Not reported
SR Cleanup Responsible:	-
SR Funding Eligibility Type:	-
SR Actual Cost:	Not reported
SR Completion Date:	Not reported
SR Payment Date:	Not reported
SR Oral Date:	Not reported
SR Written Date:	Not reported
SR Soil Removal:	Not reported
SR Free Product Removal:	Not reported
SR Soil Tonnage Removed:	Not reported
SR Soil Treatment:	Not reported
SR Other Treatment:	Not reported
SR Alternate Proc Received Date:	Not reported
SR Alternate Procedure Status:	Not reported
SR Alternate Procedure Status Date:	Not reported
SR Alternate Procedure Comments:	Not reported
SA Task ID:	83737
SA Cleanup Responsible:	-
SA Funding Eligibility Type:	-
SA Actual Cost:	Not reported
SA Completion Date:	Not reported
SA Payment Date:	Not reported
RAP Task ID:	Not reported
RAP Cleanup Responsible ID:	-
RAP Funding Eligibility Type:	-
RAP Actual Cost:	Not reported
RAP Completion Date:	Not reported
RAP Payment Date:	Not reported
RAP Last Order Approved:	Not reported
RA Task ID:	84473
RA Cleanup Responsible:	RP - RESPONSIBLE PARTY
RA Funding Eligibility Type:	-
RA Years to Complete:	0
RA Actual Cost:	Not reported

Click here for Florida Oculus:

TANKS:

Name:	GOTTA GO TRANSPORT BER 07-7I-38668Z
Address:	BEUHLAH RD TURNPIKE OVERPASS MM 269 SB
City,State,Zip:	OAKLAND, FL 34787
Facility ID:	9810856
Facility Phone:	Not reported

DRAFT

GOTTA GO TRANSPORT BER 07-7I-38668Z (Continued) **U004145612**

Facility Status:	CLOSED
Facility Type:	Q
Type Description:	Emergency Response Spill Site
Dep Co:	P
Lat/Lon Deg Min Sec:	Not reported

G42 **TURKEY LAKE PLAZA** **FL LUST** **U001378650**
SW **TURKEY LK SRVC PLAZA-GAS STATION** **FL UST** **N/A**
< 1/8 **OCOEE, FL 32835** **FL AST**
0.021 mi. **FL CLEANUP SITES**
113 ft. **Site 1 of 2 in cluster G** **FL DWM CONTAM**
FL Financial Assurance

Actual:
179 ft.

Focus Map:
24

LUST:

Name:	TURKEY LAKE PLAZA
Address:	TURKEY LK SRVC PLAZA-GAS STATION
City,State,Zip:	OCOEE, FL 32835
Region:	STATE
Facility Id:	8622609
Facility Status:	OPEN
Facility Type:	G - State Government
Facility Phone:	(954)934-1261
Facility Cleanup Rank:	12937
District:	Central District
Lat/Long (dms):	28 30 50.5619 / 81 29 55.1004
Section:	3
Township:	23S
Range:	28E
Feature:	Not reported
Method:	AGPS
Datum:	0
Score:	10
Score Effective Date:	2009-12-02 00:00:00
Score When Ranked:	6
Operator:	SANTIAGO ALVAREZ
Name Update:	2012-02-03 00:00:00
Address Update:	2012-02-03 00:00:00

Petroleum Cleanup PCT Facility Score:

Facility Cleanup Status:	ONGO - ONGOING
Contact:	SANTIAGO ALVAREZ
Contact Company:	FLORIDAS TURNPIKE ENTERPRISE
Contact Address:	PO BOX 9828
Contact City/State/Zip:	FORT LAUDERDALE, FL 33310
Phone:	(954)975-4855
Bad Address Ind:	N
State:	FL
Zip:	32835
Score:	10
Score Effective Date:	2009-12-02 00:00:00
Related Party ID:	24718
Primary RP Role:	ACCOUNT OWNER
RP Begin Date:	2013-07-09
RP Zip:	9828
RP Extension:	1268

Discharge Cleanup Summary:

Discharge Date:	7/3/1994

DRAFT

TURKEY LAKE PLAZA (Continued) **U001378650**

PCT Discharge Combined:	Not reported
Cleanup Required:	R - CLEANUP REQUIRED
Discharge Cleanup Status:	ENTD - ELIGIBLE - NO TASK LEVEL DATA
Disch Cleanup Status Date:	4/23/2002
Cleanup Work Status:	AWAITING
Information Source:	D - DISCHARGE NOTIFICATION
Other Source Description:	Not reported
Eligibility Indicator:	E - ELIGIBLE
Site Manager:	WALROD_AL
Site Mgr End Date:	7/21/2004
Tank Office:	PCLP48 - ORANGE COUNTY ENVIRONMENTAL PROTECTION DIV
Discharge Date:	8/26/1999
PCT Discharge Combined:	Not reported
Cleanup Required:	R - CLEANUP REQUIRED
Discharge Cleanup Status:	SA - SA ONGOING
Disch Cleanup Status Date:	4/25/2005
Cleanup Work Status:	AWAITING
Information Source:	D - DISCHARGE NOTIFICATION
Other Source Description:	Not reported
Eligibility Indicator:	E - ELIGIBLE
Site Manager:	GONZALEZ_CS
Site Mgr End Date:	7/26/2012
Tank Office:	PCLP48 - ORANGE COUNTY ENVIRONMENTAL PROTECTION DIV
Discharge Date:	12/6/2006
PCT Discharge Combined:	Not reported
Cleanup Required:	R - CLEANUP REQUIRED
Discharge Cleanup Status:	ANTD - APPROVED - NO TASK LEVEL DATA
Disch Cleanup Status Date:	6/14/2012
Cleanup Work Status:	AWAITING
Information Source:	D - DISCHARGE NOTIFICATION
Other Source Description:	Not reported
Eligibility Indicator:	E - ELIGIBLE
Site Manager:	GONZALEZ_CS
Site Mgr End Date:	7/26/2012
Tank Office:	PCLP48 - ORANGE COUNTY ENVIRONMENTAL PROTECTION DIV
Discharge Date:	12/8/1986
PCT Discharge Combined:	Not reported
Cleanup Required:	R - CLEANUP REQUIRED
Discharge Cleanup Status:	RA - RA ONGOING
Disch Cleanup Status Date:	5/9/2011
Cleanup Work Status:	AWAITING
Information Source:	E - EDI
Other Source Description:	Not reported
Eligibility Indicator:	E - ELIGIBLE
Site Manager:	WALROD_AL
Site Mgr End Date:	7/21/2004
Tank Office:	PCLP48 - ORANGE COUNTY ENVIRONMENTAL PROTECTION DIV
Discharge Date:	12/27/2002
PCT Discharge Combined:	Not reported
Cleanup Required:	N - NO CLEANUP REQUIRED
Discharge Cleanup Status:	NREQ - CLEANUP NOT REQUIRED
Disch Cleanup Status Date:	4/23/2002
Cleanup Work Status:	COMPLETED
Information Source:	D - DISCHARGE NOTIFICATION
Other Source Description:	Not reported
Eligibility Indicator:	I - INELIGIBLE
Site Manager:	GONZALEZ_CS

DRAFT

TURKEY LAKE PLAZA (Continued) **U001378650**

Site Mgr End Date:	7/20/2012
Tank Office:	PCLP48 - ORANGE COUNTY ENVIRONMENTAL PROTECTION DIV

Petroleum Cleanup Program Eligibility:

Facility ID:	8622609
Discharge Date:	7/3/1994
Pct Discharge Combined With:	Not reported
Cleanup Required:	R - CLEANUP REQUIRED
Discharge Cleanup Status:	ENTD - ELIGIBLE - NO TASK LEVEL DATA
Disch Cleanup Status Date:	4/23/2002
Cleanup Work Status:	INACTIVE
Information Source:	Not reported
Other Source Description:	Not reported
Application Received Date:	Not reported
Cleanup Program:	C - PETROLEUM CLEANUP PARTICIPATION PROGRAM
Eligibility Status:	Not reported
Elig Status Date:	Not reported
Letter Of Intent Date:	Not reported
Redetermined:	Not reported
Inspection Date:	Not reported
Site Manager:	WALROD_AL
Site Mgr End Date:	7/21/2004
Tank Office:	PCLP48 - ORANGE COUNTY ENVIRONMENTAL PROTECTION DIV
Deductible Amount:	Not reported
Deductible Paid To Date:	Not reported
Co-Pay Amount:	Not reported
Co-Pay Paid To Date:	Not reported
Cap Amount:	400000
Facility ID:	8622609
Discharge Date:	8/26/1999
Pct Discharge Combined With:	Not reported
Cleanup Required:	R - CLEANUP REQUIRED
Discharge Cleanup Status:	SA - SA ONGOING
Disch Cleanup Status Date:	4/25/2005
Cleanup Work Status:	INACTIVE
Information Source:	Not reported
Other Source Description:	Not reported
Application Received Date:	Not reported
Cleanup Program:	S - SITE REHABILITATION FUNDING AGREEMENT
Eligibility Status:	Not reported
Elig Status Date:	Not reported
Letter Of Intent Date:	Not reported
Redetermined:	Not reported
Inspection Date:	Not reported
Site Manager:	GONZALEZ_CS
Site Mgr End Date:	7/26/2012
Tank Office:	PCLP48 - ORANGE COUNTY ENVIRONMENTAL PROTECTION DIV
Deductible Amount:	Not reported
Deductible Paid To Date:	Not reported
Co-Pay Amount:	Not reported
Co-Pay Paid To Date:	Not reported
Cap Amount:	0
Facility ID:	8622609
Discharge Date:	12/6/2006
Pct Discharge Combined With:	Not reported
Cleanup Required:	R - CLEANUP REQUIRED
Discharge Cleanup Status:	ANTD - APPROVED - NO TASK LEVEL DATA
Disch Cleanup Status Date:	6/14/2012

DRAFT

TURKEY LAKE PLAZA (Continued) **U001378650**

Cleanup Work Status:	INACTIVE
Information Source:	Not reported
Other Source Description:	Not reported
Application Received Date:	Not reported
Cleanup Program:	S - SITE REHABILITATION FUNDING AGREEMENT
Eligibility Status:	Not reported
Elig Status Date:	Not reported
Letter Of Intent Date:	Not reported
Redetermined:	Not reported
Inspection Date:	Not reported
Site Manager:	GONZALEZ_CS
Site Mgr End Date:	7/26/2012
Tank Office:	PCLP48 - ORANGE COUNTY ENVIRONMENTAL PROTECTION DIV
Deductible Amount:	Not reported
Deductible Paid To Date:	Not reported
Co-Pay Amount:	Not reported
Co-Pay Paid To Date:	Not reported
Cap Amount:	0
Facility ID:	8622609
Discharge Date:	12/8/1986
Pct Discharge Combined With:	Not reported
Cleanup Required:	R - CLEANUP REQUIRED
Discharge Cleanup Status:	RA - RA ONGOING
Disch Cleanup Status Date:	5/9/2011
Cleanup Work Status:	INACTIVE
Information Source:	Not reported
Other Source Description:	Not reported
Application Received Date:	Not reported
Cleanup Program:	E - EARLY DETECTION INCENTIVE
Eligibility Status:	Not reported
Elig Status Date:	Not reported
Letter Of Intent Date:	Not reported
Redetermined:	Not reported
Inspection Date:	Not reported
Site Manager:	WALROD_AL
Site Mgr End Date:	7/21/2004
Tank Office:	PCLP48 - ORANGE COUNTY ENVIRONMENTAL PROTECTION DIV
Deductible Amount:	Not reported
Deductible Paid To Date:	Not reported
Co-Pay Amount:	Not reported
Co-Pay Paid To Date:	Not reported
Cap Amount:	0

Contaminated Media:

Discharge Date:	7/3/1994
Pct Discharge Combined With:	Not reported
Cleanup Required:	R - CLEANUP REQUIRED
Discharge Cleanup Status:	ENTD - ELIGIBLE - NO TASK LEVEL DATA
Disch Cleanup Status Date:	4/23/2002
Cleanup Work Status:	INACTIVE
Information Source:	D - DISCHARGE NOTIFICATION
Other Source Description:	Not reported
Elig Indicator:	E - ELIGIBLE
Site Manager:	WALROD_AL
Site Mgr End Date:	7/21/2004
Tank Office:	PCLP48 - ORANGE COUNTY ENVIRON
Contaminated Drinking Wells:	Not reported
Contaminated Monitoring Well:	Not reported

DRAFT

TURKEY LAKE PLAZA (Continued) **U001378650**

Contaminated Soil:	Not reported
Contaminated Surface Water:	Not reported
Contaminated Ground Water:	Not reported
Pollutant:	B - Unleaded Gas
Pollutant Other Description:	Not reported
Gallons Discharged:	30
Discharge Date:	8/26/1999
Pct Discharge Combined With:	Not reported
Cleanup Required:	R - CLEANUP REQUIRED
Discharge Cleanup Status:	SA - SA ONGOING
Disch Cleanup Status Date:	4/25/2005
Cleanup Work Status:	INACTIVE
Information Source:	D - DISCHARGE NOTIFICATION
Other Source Description:	Not reported
Elig Indicator:	E - ELIGIBLE
Site Manager:	GONZALEZ_CS
Site Mgr End Date:	7/26/2012
Tank Office:	PCLP48 - ORANGE COUNTY ENVIRON
Contaminated Drinking Wells:	Not reported
Contaminated Monitoring Well:	Not reported
Contaminated Soil:	Yes
Contaminated Surface Water:	Not reported
Contaminated Ground Water:	Yes
Pollutant:	B - Unleaded Gas
Pollutant Other Description:	Not reported
Gallons Discharged:	Not reported
Discharge Date:	8/26/1999
Pct Discharge Combined With:	Not reported
Cleanup Required:	R - CLEANUP REQUIRED
Discharge Cleanup Status:	SA - SA ONGOING
Disch Cleanup Status Date:	4/25/2005
Cleanup Work Status:	INACTIVE
Information Source:	D - DISCHARGE NOTIFICATION
Other Source Description:	Not reported
Elig Indicator:	E - ELIGIBLE
Site Manager:	GONZALEZ_CS
Site Mgr End Date:	7/26/2012
Tank Office:	PCLP48 - ORANGE COUNTY ENVIRON
Contaminated Drinking Wells:	Not reported
Contaminated Monitoring Well:	Not reported
Contaminated Soil:	Yes
Contaminated Surface Water:	Not reported
Contaminated Ground Water:	Yes
Pollutant:	D - Vehicular Diesel
Pollutant Other Description:	CUT PIPING DURING CONSTRUCTION
Gallons Discharged:	2500
Discharge Date:	12/6/2006
Pct Discharge Combined With:	Not reported
Cleanup Required:	R - CLEANUP REQUIRED
Discharge Cleanup Status:	ANTD - APPROVED - NO TASK LEVEL DATA
Disch Cleanup Status Date:	6/14/2012
Cleanup Work Status:	INACTIVE
Information Source:	D - DISCHARGE NOTIFICATION
Other Source Description:	Not reported
Elig Indicator:	E - ELIGIBLE
Site Manager:	GONZALEZ_CS
Site Mgr End Date:	7/26/2012

DRAFT

TURKEY LAKE PLAZA (Continued) **U001378650**

Tank Office:	PCLP48 - ORANGE COUNTY ENVIRON
Contaminated Drinking Wells:	Not reported
Contaminated Monitoring Well:	No
Contaminated Soil:	Yes
Contaminated Surface Water:	No
Contaminated Ground Water:	No
Pollutant:	D - Vehicular Diesel
Pollutant Other Description:	Not reported
Gallons Discharged:	50
Discharge Date:	12/8/1986
Pct Discharge Combined With:	Not reported
Cleanup Required:	R - CLEANUP REQUIRED
Discharge Cleanup Status:	RA - RA ONGOING
Disch Cleanup Status Date:	5/9/2011
Cleanup Work Status:	INACTIVE
Information Source:	E - EDI
Other Source Description:	Not reported
Elig Indicator:	E - ELIGIBLE
Site Manager:	WALROD_AL
Site Mgr End Date:	7/21/2004
Tank Office:	PCLP48 - ORANGE COUNTY ENVIRON
Contaminated Drinking Wells:	0
Contaminated Monitoring Well:	Yes
Contaminated Soil:	Yes
Contaminated Surface Water:	No
Contaminated Ground Water:	Yes
Pollutant:	B - Unleaded Gas
Pollutant Other Description:	Not reported
Gallons Discharged:	1675
Discharge Date:	12/27/2002
Pct Discharge Combined With:	Not reported
Cleanup Required:	N - NO CLEANUP REQUIRED
Discharge Cleanup Status:	NREQ - CLEANUP NOT REQUIRED
Disch Cleanup Status Date:	4/23/2002
Cleanup Work Status:	COMPLETED
Information Source:	D - DISCHARGE NOTIFICATION
Other Source Description:	Not reported
Elig Indicator:	I - INELIGIBLE
Site Manager:	GONZALEZ_CS
Site Mgr End Date:	7/20/2012
Tank Office:	PCLP48 - ORANGE COUNTY ENVIRON
Contaminated Drinking Wells:	Not reported
Contaminated Monitoring Well:	Not reported
Contaminated Soil:	Not reported
Contaminated Surface Water:	Not reported
Contaminated Ground Water:	Not reported
Pollutant:	D - Vehicular Diesel
Pollutant Other Description:	VEHICLE ACCIDENT, SOUTHBOUND TRUCK SRVC PLAZA.
Gallons Discharged:	60

Task Information:

District:	CD
Facility ID:	8622609
Facility Status:	OPEN
Facility Type:	G - State Government -
County:	ORANGE
County ID:	48
Cleanup Eligibility Status:	E

DRAFT

TURKEY LAKE PLAZA (Continued) **U001378650**

Source Effective Date:	Not reported
Discharge Date:	07-03-1994
Cleanup Required:	R - CLEANUP REQUIRED
Discharge Cleanup Status:	ENTD - ELIGIBLE - NO TASK LEVEL DATA
Disch Cleanup Status Date:	04-23-2002
SRC Action Type:	-
SRC Submit Date:	Not reported
SRC Review Date:	Not reported
SRC Completion Status:	-
SRC Issue Date:	Not reported
SRC Comment:	Not reported
Cleanup Work Status:	INACTIVE
Site Mgr:	WALROD_AL
Site Mgr End Date:	07-21-2004
Tank Office:	PCLP48 - Orange County
SR Task ID:	Not reported
SR Cleanup Responsible:	-
SR Funding Eligibility Type:	-
SR Actual Cost:	Not reported
SR Completion Date:	Not reported
SR Payment Date:	Not reported
SR Oral Date:	Not reported
SR Written Date:	Not reported
SR Soil Removal:	Not reported
SR Free Product Removal:	Not reported
SR Soil Tonnage Removed:	Not reported
SR Soil Treatment:	Not reported
SR Other Treatment:	Not reported
SR Alternate Proc Received Date:	Not reported
SR Alternate Procedure Status:	Not reported
SR Alternate Procedure Status Date:	Not reported
SR Alternate Procedure Comments:	Not reported
SA Task ID:	Not reported
SA Cleanup Responsible:	-
SA Funding Eligibility Type:	-
SA Actual Cost:	Not reported
SA Completion Date:	Not reported
SA Payment Date:	Not reported
RAP Task ID:	Not reported
RAP Cleanup Responsible ID:	-
RAP Funding Eligibility Type:	-
RAP Actual Cost:	Not reported
RAP Completion Date:	Not reported
RAP Payment Date:	Not reported
RAP Last Order Approved:	Not reported
RA Task ID:	Not reported
RA Cleanup Responsible:	-
RA Funding Eligibility Type:	-
RA Years to Complete:	Not reported
RA Actual Cost:	Not reported
District:	CD
Facility ID:	8622609
Facility Status:	OPEN
Facility Type:	G - State Government -
County:	ORANGE
County ID:	48
Cleanup Eligibility Status:	E

DRAFT

TURKEY LAKE PLAZA (Continued) **U001378650**

Source Effective Date:	Not reported
Discharge Date:	08-26-1999
Cleanup Required:	R - CLEANUP REQUIRED
Discharge Cleanup Status:	SA - SA ONGOING
Disch Cleanup Status Date:	04-25-2005
SRC Action Type:	-
SRC Submit Date:	Not reported
SRC Review Date:	Not reported
SRC Completion Status:	-
SRC Issue Date:	Not reported
SRC Comment:	Not reported
Cleanup Work Status:	INACTIVE
Site Mgr:	GONZALEZ_CS
Site Mgr End Date:	07-26-2012
Tank Office:	PCLP48 - Orange County
SR Task ID:	Not reported
SR Cleanup Responsible:	-
SR Funding Eligibility Type:	-
SR Actual Cost:	Not reported
SR Completion Date:	Not reported
SR Payment Date:	Not reported
SR Oral Date:	Not reported
SR Written Date:	Not reported
SR Soil Removal:	Not reported
SR Free Product Removal:	Not reported
SR Soil Tonnage Removed:	Not reported
SR Soil Treatment:	Not reported
SR Other Treatment:	Not reported
SR Alternate Proc Received Date:	Not reported
SR Alternate Procedure Status:	Not reported
SR Alternate Procedure Status Date:	Not reported
SR Alternate Procedure Comments:	Not reported
SA Task ID:	74583
SA Cleanup Responsible:	-
SA Funding Eligibility Type:	-
SA Actual Cost:	Not reported
SA Completion Date:	Not reported
SA Payment Date:	Not reported
RAP Task ID:	Not reported
RAP Cleanup Responsible ID:	-
RAP Funding Eligibility Type:	-
RAP Actual Cost:	Not reported
RAP Completion Date:	Not reported
RAP Payment Date:	Not reported
RAP Last Order Approved:	Not reported
RA Task ID:	79499
RA Cleanup Responsible:	-
RA Funding Eligibility Type:	-
RA Years to Complete:	Not reported
RA Actual Cost:	Not reported
District:	CD
Facility ID:	8622609
Facility Status:	OPEN
Facility Type:	G - State Government -
County:	ORANGE
County ID:	48
Cleanup Eligibility Status:	E

DRAFT

TURKEY LAKE PLAZA (Continued) **U001378650**

Source Effective Date:	Not reported
Discharge Date:	12-06-2006
Cleanup Required:	R - CLEANUP REQUIRED
Discharge Cleanup Status:	ANTD - APPROVED - NO TASK LEVEL DATA
Disch Cleanup Status Date:	06-14-2012
SRC Action Type:	-
SRC Submit Date:	Not reported
SRC Review Date:	Not reported
SRC Completion Status:	-
SRC Issue Date:	Not reported
SRC Comment:	Not reported
Cleanup Work Status:	INACTIVE
Site Mgr:	GONZALEZ_CS
Site Mgr End Date:	07-26-2012
Tank Office:	PCLP48 - Orange County
SR Task ID:	Not reported
SR Cleanup Responsible:	-
SR Funding Eligibility Type:	-
SR Actual Cost:	Not reported
SR Completion Date:	Not reported
SR Payment Date:	Not reported
SR Oral Date:	Not reported
SR Written Date:	Not reported
SR Soil Removal:	Not reported
SR Free Product Removal:	Not reported
SR Soil Tonnage Removed:	Not reported
SR Soil Treatment:	Not reported
SR Other Treatment:	Not reported
SR Alternate Proc Received Date:	Not reported
SR Alternate Procedure Status:	Not reported
SR Alternate Procedure Status Date:	Not reported
SR Alternate Procedure Comments:	Not reported
SA Task ID:	Not reported
SA Cleanup Responsible:	-
SA Funding Eligibility Type:	-
SA Actual Cost:	Not reported
SA Completion Date:	Not reported
SA Payment Date:	Not reported
RAP Task ID:	Not reported
RAP Cleanup Responsible ID:	-
RAP Funding Eligibility Type:	-
RAP Actual Cost:	Not reported
RAP Completion Date:	Not reported
RAP Payment Date:	Not reported
RAP Last Order Approved:	Not reported
RA Task ID:	Not reported
RA Cleanup Responsible:	-
RA Funding Eligibility Type:	-
RA Years to Complete:	Not reported
RA Actual Cost:	Not reported
District:	CD
Facility ID:	8622609
Facility Status:	OPEN
Facility Type:	G - State Government -
County:	ORANGE
County ID:	48
Cleanup Eligibility Status:	E

DRAFT

TURKEY LAKE PLAZA (Continued) **U001378650**

Source Effective Date:	Not reported
Discharge Date:	12-08-1986
Cleanup Required:	R - CLEANUP REQUIRED
Discharge Cleanup Status:	RA - RA ONGOING
Disch Cleanup Status Date:	05-09-2011
SRC Action Type:	-
SRC Submit Date:	Not reported
SRC Review Date:	Not reported
SRC Completion Status:	-
SRC Issue Date:	Not reported
SRC Comment:	Not reported
Cleanup Work Status:	INACTIVE
Site Mgr:	WALROD_AL
Site Mgr End Date:	07-21-2004
Tank Office:	PCLP48 - Orange County
SR Task ID:	87218
SR Cleanup Responsible:	-
SR Funding Eligibility Type:	-
SR Actual Cost:	Not reported
SR Completion Date:	Not reported
SR Payment Date:	Not reported
SR Oral Date:	Not reported
SR Written Date:	Not reported
SR Soil Removal:	Not reported
SR Free Product Removal:	Not reported
SR Soil Tonnage Removed:	Not reported
SR Soil Treatment:	Not reported
SR Other Treatment:	Not reported
SR Alternate Proc Received Date:	Not reported
SR Alternate Procedure Status:	Not reported
SR Alternate Procedure Status Date:	Not reported
SR Alternate Procedure Comments:	Not reported
SA Task ID:	19229
SA Cleanup Responsible:	-
SA Funding Eligibility Type:	-
SA Actual Cost:	Not reported
SA Completion Date:	07-29-1993
SA Payment Date:	Not reported
RAP Task ID:	19230
RAP Cleanup Responsible ID:	LP - LOCAL PROGRAM
RAP Funding Eligibility Type:	-
RAP Actual Cost:	Not reported
RAP Completion Date:	Not reported
RAP Payment Date:	Not reported
RAP Last Order Approved:	Not reported
RA Task ID:	19231
RA Cleanup Responsible:	LP - LOCAL PROGRAM
RA Funding Eligibility Type:	-
RA Years to Complete:	Not reported
RA Actual Cost:	Not reported
District:	CD
Facility ID:	8622609
Facility Status:	OPEN
Facility Type:	G - State Government -
County:	ORANGE
County ID:	48
Cleanup Eligibility Status:	I

DRAFT

TURKEY LAKE PLAZA (Continued) **U001378650**

Source Effective Date:	Not reported
Discharge Date:	12-27-2002
Cleanup Required:	N - NO CLEANUP REQUIRED
Discharge Cleanup Status:	NREQ - CLEANUP NOT REQUIRED
Disch Cleanup Status Date:	04-23-2002
SRC Action Type:	-
SRC Submit Date:	Not reported
SRC Review Date:	Not reported
SRC Completion Status:	-
SRC Issue Date:	Not reported
SRC Comment:	Not reported
Cleanup Work Status:	COMPLETED
Site Mgr:	GONZALEZ_CS
Site Mgr End Date:	07-20-2012
Tank Office:	PCLP48 - Orange County
SR Task ID:	Not reported
SR Cleanup Responsible:	-
SR Funding Eligibility Type:	-
SR Actual Cost:	Not reported
SR Completion Date:	Not reported
SR Payment Date:	Not reported
SR Oral Date:	Not reported
SR Written Date:	Not reported
SR Soil Removal:	Not reported
SR Free Product Removal:	Not reported
SR Soil Tonnage Removed:	Not reported
SR Soil Treatment:	Not reported
SR Other Treatment:	Not reported
SR Alternate Proc Received Date:	Not reported
SR Alternate Procedure Status:	Not reported
SR Alternate Procedure Status Date:	Not reported
SR Alternate Procedure Comments:	Not reported
SA Task ID:	Not reported
SA Cleanup Responsible:	-
SA Funding Eligibility Type:	-
SA Actual Cost:	Not reported
SA Completion Date:	Not reported
SA Payment Date:	Not reported
RAP Task ID:	Not reported
RAP Cleanup Responsible ID:	-
RAP Funding Eligibility Type:	-
RAP Actual Cost:	Not reported
RAP Completion Date:	Not reported
RAP Payment Date:	Not reported
RAP Last Order Approved:	Not reported
RA Task ID:	Not reported
RA Cleanup Responsible:	-
RA Funding Eligibility Type:	-
RA Years to Complete:	Not reported
RA Actual Cost:	Not reported

Click here for Florida Oculus:

UST:

Facility Id:	8622609
Facility Status:	OPEN
Type Description:	State Government

DRAFT

TURKEY LAKE PLAZA (Continued) **U001378650**

Facility Phone: 9549341261
Region: STATE
Positioning Method: AGPS
Lat/Long (dms): 28 30 48 / 81 29 53

Owner:
Owner Id: 24718
Owner Name: FLORIDAS TURNPIKE ENTERPRISE
Owner Address: PO BOX 9828
Owner Address 2: ATTN: SANTIAGO ALVAREZ
Owner City,St,Zip: FORT LAUDERDALE, FL 33310
Owner Contact: SANTIAGO ALVAREZ
Owner Phone: 9549754855

Tank Info:
Name: TURKEY LAKE PLAZA
Address: TURKEY LK SRVC PLAZA-GAS STATION
City: OCOEE
Zip: 32835
Tank Id: 1
Status: Removed
Status Date: 06/30/1988
Install Date: 7/1/1963
Substance: Leaded gas
Content Description: Leaded Gas
Gallons: 10000
Vessel Indicator: TANK
Tank Location: UNDERGROUND
DEP Contractor: P

Name: TURKEY LAKE PLAZA
Address: TURKEY LK SRVC PLAZA-GAS STATION
City: OCOEE
Zip: 32835
Tank Id: 10
Status: Removed
Status Date: 05/01/2012
Install Date: 7/1/1989
Substance: Waste oil
Content Description: Waste Oil
Gallons: 550
Vessel Indicator: TANK
Tank Location: UNDERGROUND
DEP Contractor: P

Name: TURKEY LAKE PLAZA
Address: TURKEY LK SRVC PLAZA-GAS STATION
City: OCOEE
Zip: 32835
Tank Id: 11
Status: Closed in place
Status Date: 07/01/2013
Install Date: 7/1/1989
Substance: Diesel-emergen generator
Content Description: Emerg Generator Diesel
Gallons: 4000
Vessel Indicator: TANK

DRAFT

TURKEY LAKE PLAZA (Continued) **U001378650**

Tank Location: UNDERGROUND
DEP Contractor: P

Name: TURKEY LAKE PLAZA
Address: TURKEY LK SRVC PLAZA-GAS STATION
City: OCOEE
Zip: 32835
Tank Id: 12
Status: Closed in place
Status Date: 12/01/2000
Install Date: 7/1/1989
Substance: Unleaded gas
Content Description: Unleaded Gas
Gallons: 10000
Vessel Indicator: TANK
Tank Location: UNDERGROUND
DEP Contractor: P

Name: TURKEY LAKE PLAZA
Address: TURKEY LK SRVC PLAZA-GAS STATION
City: OCOEE
Zip: 32835
Tank Id: 13
Status: Closed in place
Status Date: 12/01/2000
Install Date: 7/1/1989
Substance: Unleaded gas
Content Description: Unleaded Gas
Gallons: 10000
Vessel Indicator: TANK
Tank Location: UNDERGROUND
DEP Contractor: P

Name: TURKEY LAKE PLAZA
Address: TURKEY LK SRVC PLAZA-GAS STATION
City: OCOEE
Zip: 32835
Tank Id: 14
Status: Closed in place
Status Date: 12/01/2000
Install Date: 7/1/1989
Substance: Unleaded gas
Content Description: Unleaded Gas
Gallons: 10000
Vessel Indicator: TANK
Tank Location: UNDERGROUND
DEP Contractor: P

Name: TURKEY LAKE PLAZA
Address: TURKEY LK SRVC PLAZA-GAS STATION
City: OCOEE
Zip: 32835
Tank Id: 15
Status: Closed in place
Status Date: 12/01/2000
Install Date: 7/1/1989
Substance: Unleaded gas

DRAFT

TURKEY LAKE PLAZA (Continued) **U001378650**

Content Description: Unleaded Gas
Gallons: 10000
Vessel Indicator: TANK
Tank Location: UNDERGROUND
DEP Contractor: P

Name: TURKEY LAKE PLAZA
Address: TURKEY LK SRVC PLAZA-GAS STATION
City: OCOEE
Zip: 32835
Tank Id: 16
Status: Closed in place
Status Date: 12/01/2000
Install Date: 7/1/1989
Substance: Unleaded gas
Content Description: Unleaded Gas
Gallons: 10000
Vessel Indicator: TANK
Tank Location: UNDERGROUND
DEP Contractor: P

Name: TURKEY LAKE PLAZA
Address: TURKEY LK SRVC PLAZA-GAS STATION
City: OCOEE
Zip: 32835
Tank Id: 17
Status: Closed in place
Status Date: 12/01/2000
Install Date: 7/1/1989
Substance: Unleaded gas
Content Description: Unleaded Gas
Gallons: 10000
Vessel Indicator: TANK
Tank Location: UNDERGROUND
DEP Contractor: P

Name: TURKEY LAKE PLAZA
Address: TURKEY LK SRVC PLAZA-GAS STATION
City: OCOEE
Zip: 32835
Tank Id: 18
Status: Closed in place
Status Date: 12/01/2000
Install Date: 7/1/1989
Substance: Unleaded gas
Content Description: Unleaded Gas
Gallons: 10000
Vessel Indicator: TANK
Tank Location: UNDERGROUND
DEP Contractor: P

Name: TURKEY LAKE PLAZA
Address: TURKEY LK SRVC PLAZA-GAS STATION
City: OCOEE
Zip: 32835
Tank Id: 19
Status: Closed in place

DRAFT

TURKEY LAKE PLAZA (Continued) **U001378650**

Status Date: 12/01/2000
Install Date: 7/1/1989
Substance: Vehicular diesel
Content Description: Vehicular Diesel
Gallons: 10000
Vessel Indicator: TANK
Tank Location: UNDERGROUND
DEP Contractor: P

Name: TURKEY LAKE PLAZA
Address: TURKEY LK SRVC PLAZA-GAS STATION
City: OCOEE
Zip: 32835
Tank Id: 2
Status: Removed
Status Date: 06/30/1988
Install Date: 7/1/1963
Substance: Leaded gas
Content Description: Leaded Gas
Gallons: 10000
Vessel Indicator: TANK
Tank Location: UNDERGROUND
DEP Contractor: P

Name: TURKEY LAKE PLAZA
Address: TURKEY LK SRVC PLAZA-GAS STATION
City: OCOEE
Zip: 32835
Tank Id: 20
Status: In service
Status Date: 09/01/2000
Install Date: 9/1/2000
Substance: Vehicular diesel
Content Description: Vehicular Diesel
Gallons: 10000
Vessel Indicator: TANK
Tank Location: UNDERGROUND
DEP Contractor: P

Construction:
Tank Id: 20
Construction Category: Overfill/Spill
Construction Description: Ball check valve

Tank Id: 20
Construction Category: Primary Construction
Construction Description: Fiberglass

Tank Id: 20
Construction Category: Secondary Containment
Construction Description: Double wall

Tank Id: 20
Construction Category: Overfill/Spill
Construction Description: Spill containment bucket

Tank Id: 20
Construction Category: Overfill/Spill

DRAFT

TURKEY LAKE PLAZA (Continued) **U001378650**

Construction Description: Level gauges/alarms

Monitoring:
Tank ID: 20
Monitoring Description: Monitor dbl wall tank space

Tank ID: 20
Monitoring Description: Electronic line leak detector

Tank ID: 20
Monitoring Description: Automatic tank gauging - USTs

Tank ID: 20
Monitoring Description: Electronic monitor pipe sumps

Tank ID: 20
Monitoring Description: Electronic monitor dispenser liners

Piping:
Tank ID: 20
Piping Category: Primary Construction
Piping Description: Fiberglass

Tank ID: 20
Piping Category: Miscellaneous Attributes
Piping Description: Dispenser liners

Tank ID: 20
Piping Category: Secondary Containment
Piping Description: Double wall

Name: TURKEY LAKE PLAZA
Address: TURKEY LK SRVC PLAZA-GAS STATION
City: OCOEE
Zip: 32835
Tank Id: 21
Status: In service
Status Date: 09/01/2000
Install Date: 9/1/2000
Substance: Unleaded gas
Content Description: Unleaded Gas
Gallons: 10000
Vessel Indicator: TANK
Tank Location: UNDERGROUND
DEP Contractor: P

Construction:
Tank Id: 21
Construction Category: Overfill/Spill
Construction Description: Ball check valve

Tank Id: 21
Construction Category: Primary Construction
Construction Description: Fiberglass

Tank Id: 21

DRAFT

TURKEY LAKE PLAZA (Continued) **U001378650**

Construction Category: Secondary Containment
Construction Description: Double wall

Tank Id: 21
Construction Category: Overfill/Spill
Construction Description: Spill containment bucket

Tank Id: 21
Construction Category: Overfill/Spill
Construction Description: Level gauges/alarms

Monitoring:
Tank ID: 21
Monitoring Description: Electronic monitor dispenser liners

Tank ID: 21
Monitoring Description: Monitor dbl wall tank space

Tank ID: 21
Monitoring Description: Electronic line leak detector

Tank ID: 21
Monitoring Description: Automatic tank gauging - USTs

Tank ID: 21
Monitoring Description: Electronic monitor pipe sumps

Piping:
Tank ID: 21
Piping Category: Secondary Containment
Piping Description: Double wall

Tank ID: 21
Piping Category: Primary Construction
Piping Description: Fiberglass

Tank ID: 21
Piping Category: Miscellaneous Attributes
Piping Description: Dispenser liners

Name: TURKEY LAKE PLAZA
Address: TURKEY LK SRVC PLAZA-GAS STATION
City: OCOEE
Zip: 32835
Tank Id: 22
Status: In service
Status Date: 02/01/2012
Install Date: 9/1/2000
Substance: Unleaded gas
Content Description: Unleaded Gas
Gallons: 20000
Vessel Indicator: TANK
Tank Location: UNDERGROUND
DEP Contractor: P

DRAFT

TURKEY LAKE PLAZA (Continued) **U001378650**

Construction:
Tank Id: 22
Construction Category: Overfill/Spill
Construction Description: Ball check valve

Tank Id: 22
Construction Category: Primary Construction
Construction Description: Fiberglass

Tank Id: 22
Construction Category: Secondary Containment
Construction Description: Double wall

Tank Id: 22
Construction Category: Overfill/Spill
Construction Description: Spill containment bucket

Tank Id: 22
Construction Category: Overfill/Spill
Construction Description: Level gauges/alarms

Monitoring:
Tank ID: 22
Monitoring Description: Monitor dbl wall tank space

Tank ID: 22
Monitoring Description: Electronic line leak detector

Tank ID: 22
Monitoring Description: Automatic tank gauging - USTs

Tank ID: 22
Monitoring Description: Electronic monitor pipe sumps

Tank ID: 22
Monitoring Description: Electronic monitor dispenser liners

Tank ID: 22
Monitoring Description: Mechanical line leak detector

Tank ID: 22
Monitoring Description: Monitor dbl wall pipe space

Piping:
Tank ID: 22
Piping Category: Primary Construction
Piping Description: Fiberglass

Tank ID: 22
Piping Category: Secondary Containment
Piping Description: Double wall

Tank ID: 22
Piping Category: Miscellaneous Attributes
Piping Description: Dispenser liners

DRAFT

TURKEY LAKE PLAZA (Continued) **U001378650**

Tank ID: 22
Piping Category: Miscellaneous Attributes
Piping Description: Pressurized piping system

Name: TURKEY LAKE PLAZA
Address: TURKEY LK SRVC PLAZA-GAS STATION
City: OCOEE
Zip: 32835
Tank Id: 23
Status: In service
Status Date: 02/01/2012
Install Date: 9/1/2000
Substance: Unleaded gas
Content Description: Unleaded Gas
Gallons: 20000
Vessel Indicator: TANK
Tank Location: UNDERGROUND
DEP Contractor: P

Construction:
Tank Id: 23
Construction Category: Overfill/Spill
Construction Description: Ball check valve

Tank Id: 23
Construction Category: Primary Construction
Construction Description: Fiberglass

Tank Id: 23
Construction Category: Secondary Containment
Construction Description: Double wall

Tank Id: 23
Construction Category: Overfill/Spill
Construction Description: Spill containment bucket

Tank Id: 23
Construction Category: Overfill/Spill
Construction Description: Level gauges/alarms

Monitoring:
Tank ID: 23
Monitoring Description: Monitor dbl wall tank space

Tank ID: 23
Monitoring Description: Electronic line leak detector

Tank ID: 23
Monitoring Description: Automatic tank gauging - USTs

Tank ID: 23
Monitoring Description: Electronic monitor pipe sumps

Tank ID: 23
Monitoring Description: Electronic monitor dispenser liners

DRAFT

TURKEY LAKE PLAZA (Continued) **U001378650**

Tank ID: 23
Monitoring Description: Mechanical line leak detector

Tank ID: 23
Monitoring Description: Monitor dbl wall pipe space

Piping:
Tank ID: 23
Piping Category: Secondary Containment
Piping Description: Double wall

Tank ID: 23
Piping Category: Primary Construction
Piping Description: Fiberglass

Tank ID: 23
Piping Category: Miscellaneous Attributes
Piping Description: Dispenser liners

Tank ID: 23
Piping Category: Miscellaneous Attributes
Piping Description: Pressurized piping system

Name: TURKEY LAKE PLAZA
Address: TURKEY LK SRVC PLAZA-GAS STATION
City: OCOEE
Zip: 32835
Tank Id: 24
Status: In service
Status Date: 09/01/2000
Install Date: 9/1/2000
Substance: Unleaded gas
Content Description: Unleaded Gas
Gallons: 20000
Vessel Indicator: TANK
Tank Location: UNDERGROUND
DEP Contractor: P

Construction:
Tank Id: 24
Construction Category: Overfill/Spill
Construction Description: Ball check valve

Tank Id: 24
Construction Category: Primary Construction
Construction Description: Fiberglass

Tank Id: 24
Construction Category: Secondary Containment
Construction Description: Double wall

Tank Id: 24
Construction Category: Overfill/Spill
Construction Description: Spill containment bucket

Tank Id: 24

DRAFT

TURKEY LAKE PLAZA (Continued) **U001378650**

Construction Category: Overfill/Spill
Construction Description: Level gauges/alarms

Monitoring:
Tank ID: 24
Monitoring Description: Monitor dbl wall tank space

Tank ID: 24
Monitoring Description: Electronic line leak detector

Tank ID: 24
Monitoring Description: Automatic tank gauging - USTs

Tank ID: 24
Monitoring Description: Electronic monitor pipe sumps

Tank ID: 24
Monitoring Description: Electronic monitor dispenser liners

Piping:
Tank ID: 24
Piping Category: Secondary Containment
Piping Description: Double wall

Tank ID: 24
Piping Category: Primary Construction
Piping Description: Fiberglass

Tank ID: 24
Piping Category: Miscellaneous Attributes
Piping Description: Dispenser liners

Name: TURKEY LAKE PLAZA
Address: TURKEY LK SRVC PLAZA-GAS STATION
City: OCOEE
Zip: 32835
Tank Id: 29
Status: In service
Status Date: 02/01/2012
Install Date: 5/1/2011
Substance: 9
Content Description: Ethanol E85
Gallons: 10000
Vessel Indicator: TANK
Tank Location: UNDERGROUND
DEP Contractor: P

Construction:
Tank Id: 29
Construction Category: Primary Construction
Construction Description: Fiberglass

Tank Id: 29
Construction Category: Secondary Containment
Construction Description: Double wall

DRAFT

TURKEY LAKE PLAZA (Continued) **U001378650**

Tank Id: 29
Construction Category: Overfill/Spill
Construction Description: Flow shut-Off

Tank Id: 29
Construction Category: Overfill/Spill
Construction Description: Spill containment bucket

Tank Id: 29
Construction Category: Overfill/Spill
Construction Description: Level gauges/alarms

Monitoring:
Tank ID: 29
Monitoring Description: Monitor dbl wall tank space

Tank ID: 29
Monitoring Description: Automatic tank gauging - USTs

Tank ID: 29
Monitoring Description: Mechanical line leak detector

Tank ID: 29
Monitoring Description: Monitor dbl wall pipe space

Piping:
Tank ID: 29
Piping Category: Miscellaneous Attributes
Piping Description: Dispenser liners

Tank ID: 29
Piping Category: Miscellaneous Attributes
Piping Description: Pressurized piping system

Tank ID: 29
Piping Category: Primary Construction
Piping Description: Fiberglass

Tank ID: 29
Piping Category: Secondary Containment
Piping Description: Double wall

Name: TURKEY LAKE PLAZA
Address: TURKEY LK SRVC PLAZA-GAS STATION
City: OCOEE
Zip: 32835
Tank Id: 3
Status: Removed
Status Date: 06/30/1988
Install Date: 7/1/1963
Substance: Leaded gas
Content Description: Leaded Gas
Gallons: 10000
Vessel Indicator: TANK
Tank Location: UNDERGROUND

DRAFT

TURKEY LAKE PLAZA (Continued) **U001378650**

DEP Contractor: P

Name: TURKEY LAKE PLAZA
Address: TURKEY LK SRVC PLAZA-GAS STATION
City: OCOEE
Zip: 32835
Tank Id: 30
Status: In service
Status Date: 02/01/2012
Install Date: 5/1/2011
Substance: Vehicular diesel
Content Description: Vehicular Diesel
Gallons: 10000
Vessel Indicator: TANK
Tank Location: UNDERGROUND
DEP Contractor: P

Construction:
Tank Id: 30
Construction Category: Primary Construction
Construction Description: Fiberglass

Tank Id: 30
Construction Category: Secondary Containment
Construction Description: Double wall

Tank Id: 30
Construction Category: Overfill/Spill
Construction Description: Flow shut-Off

Tank Id: 30
Construction Category: Overfill/Spill
Construction Description: Spill containment bucket

Tank Id: 30
Construction Category: Overfill/Spill
Construction Description: Level gauges/alarms

Monitoring:
Tank ID: 30
Monitoring Description: Monitor dbl wall tank space

Tank ID: 30
Monitoring Description: Automatic tank gauging - USTs

Tank ID: 30
Monitoring Description: Mechanical line leak detector

Tank ID: 30
Monitoring Description: Monitor dbl wall pipe space

Piping:
Tank ID: 30
Piping Category: Miscellaneous Attributes
Piping Description: Pressurized piping system

Tank ID: 30

DRAFT

TURKEY LAKE PLAZA (Continued) **U001378650**

Piping Category: Secondary Containment
Piping Description: Double wall

Tank ID: 30
Piping Category: Miscellaneous Attributes
Piping Description: Dispenser liners

Tank ID: 30
Piping Category: Primary Construction
Piping Description: Fiberglass

Name: TURKEY LAKE PLAZA
Address: TURKEY LK SRVC PLAZA-GAS STATION
City: OCOEE
Zip: 32835
Tank Id: 4
Status: Removed
Status Date: 06/30/1988
Install Date: 7/1/1963
Substance: Unleaded gas
Content Description: Unleaded Gas
Gallons: 10000
Vessel Indicator: TANK
Tank Location: UNDERGROUND
DEP Contractor: P

Name: TURKEY LAKE PLAZA
Address: TURKEY LK SRVC PLAZA-GAS STATION
City: OCOEE
Zip: 32835
Tank Id: 5
Status: Removed
Status Date: 06/30/1988
Install Date: 7/1/1963
Substance: Unleaded gas
Content Description: Unleaded Gas
Gallons: 10000
Vessel Indicator: TANK
Tank Location: UNDERGROUND
DEP Contractor: P

Name: TURKEY LAKE PLAZA
Address: TURKEY LK SRVC PLAZA-GAS STATION
City: OCOEE
Zip: 32835
Tank Id: 6
Status: Removed
Status Date: 06/30/1988
Install Date: 7/1/1975
Substance: Unleaded gas
Content Description: Unleaded Gas
Gallons: 10000
Vessel Indicator: TANK
Tank Location: UNDERGROUND
DEP Contractor: P

DRAFT

TURKEY LAKE PLAZA (Continued) **U001378650**

Name: TURKEY LAKE PLAZA
Address: TURKEY LK SRVC PLAZA-GAS STATION
City: OCOEE
Zip: 32835
Tank Id: 7
Status: Removed
Status Date: 06/30/1988
Install Date: 7/1/1975
Substance: Unleaded gas
Content Description: Unleaded Gas
Gallons: 10000
Vessel Indicator: TANK
Tank Location: UNDERGROUND
DEP Contractor: P

Name: TURKEY LAKE PLAZA
Address: TURKEY LK SRVC PLAZA-GAS STATION
City: OCOEE
Zip: 32835
Tank Id: 8
Status: Removed
Status Date: 06/30/1988
Install Date: 7/1/1963
Substance: Vehicular diesel
Content Description: Vehicular Diesel
Gallons: 10000
Vessel Indicator: TANK
Tank Location: UNDERGROUND
DEP Contractor: P

Name: TURKEY LAKE PLAZA
Address: TURKEY LK SRVC PLAZA-GAS STATION
City: OCOEE
Zip: 32835
Tank Id: 9
Status: Removed
Status Date: 06/30/1988
Install Date: 7/1/1963
Substance: Fuel oil-on site heat
Content Description: Fuel Oil - Onsite Heat
Gallons: 2000
Vessel Indicator: TANK
Tank Location: UNDERGROUND
DEP Contractor: P

Click here for Florida Oculus:

AST:
Name: TURKEY LAKE PLAZA
Address: TURKEY LK SRVC PLAZA-GAS STATION
Facility ID: 8622609
Facility Status: OPEN
Type Description: State Government
Facility Phone: 9549341261
DEP Contractor Own: P
Region: STATE

DRAFT

TURKEY LAKE PLAZA (Continued) **U001378650**

Positioning Method: AGPS
Lat/Long (dms): 28 30 48 / 81 29 53

Owner:
Owner Id: 24718
Owner Name: FLORIDAS TURNPIKE ENTERPRISE
Owner Address: PO BOX 9828
Owner Address 2: ATTN: SANTIAGO ALVAREZ
Owner City,St,Zip: FORT LAUDERDALE, FL 33310
Owner Contact: SANTIAGO ALVAREZ
Owner Phone: 9549754855

Tank Id: Not reported
Status: In service
Status Date: 08/01/2006
Install Date: 8/1/2006
Substance: Diesel-emergen generator
Content Description: Emerg Generator Diesel
Gallons: 2500
Tank Location: ABOVEGROUND

Tank Id: Not reported
Status: In service
Status Date: 08/01/2006
Install Date: 8/1/2006
Substance: Diesel-emergen generator
Content Description: Emerg Generator Diesel
Gallons: 2500
Tank Location: ABOVEGROUND

Tank Id: Not reported
Status: In service
Status Date: 08/01/2006
Install Date: 8/1/2006
Substance: Diesel-emergen generator
Content Description: Emerg Generator Diesel
Gallons: 2500
Tank Location: ABOVEGROUND

Tank Id: 27
Status: Removed
Status Date: 05/01/2012
Install Date: 6/1/2008
Substance: 9
Content Description: Ethanol E85
Gallons: 10000
Tank Location: ABOVEGROUND

Tank Id: 28
Status: Removed
Status Date: 05/01/2012
Install Date: 6/1/2008
Substance: 9
Content Description: Ethanol E85
Gallons: 10000
Tank Location: ABOVEGROUND

DRAFT

TURKEY LAKE PLAZA (Continued) **U001378650**

Tank Id: 25
Status: In service
Status Date: 03/01/1999
Install Date: 3/1/1999
Substance: Diesel-emergen generator
Content Description: Emerg Generator Diesel
Gallons: 600
Tank Location: ABOVEGROUND

Construction:
Tank Id: 25
Construction Category: Primary Construction
Construction Description: Steel

Tank Id: 25
Construction Category: Overfill/Spill
Construction Description: Spill containment bucket

Tank Id: 25
Construction Category: Overfill/Spill
Construction Description: Level gauges/alarms

Tank Id: 25
Construction Category: Secondary Containment
Construction Description: Double wall

Monitoring:
Tank ID: 25
Monitoring Description: Monitor dbl wall tank space

Tank ID: 25
Monitoring Description: Visual inspection of ASTs

Tank ID: 25
Monitoring Description: Monitor tank bottom space

Piping:
Tank ID: 25
Piping Category: Miscellaneous Attributes
Piping Description: Abv, no soil contact

Tank Id: 26
Status: In service
Status Date: 03/01/1999
Install Date: 3/1/1999
Substance: Diesel-emergen generator
Content Description: Emerg Generator Diesel
Gallons: 600
Tank Location: ABOVEGROUND

Construction:
Tank Id: 26
Construction Category: Primary Construction
Construction Description: Steel

DRAFT

TURKEY LAKE PLAZA (Continued) **U001378650**

Tank Id: 26
Construction Category: Overfill/Spill
Construction Description: Spill containment bucket

Tank Id: 26
Construction Category: Overfill/Spill
Construction Description: Level gauges/alarms

Tank Id: 26
Construction Category: Secondary Containment
Construction Description: Double wall

Monitoring:
Tank ID: 26
Monitoring Description: Monitor dbl wall tank space

Tank ID: 26
Monitoring Description: Visual inspection of ASTs

Tank ID: 26
Monitoring Description: Monitor tank bottom space

Piping:
Tank ID: 26
Piping Category: Miscellaneous Attributes
Piping Description: Abv, no soil contact

Click here for Florida Oculus:

CLEANUP SITES:
Name: TURKEY LAKE PLAZA
Address: TURKEY LK SRVC PLAZA-GAS STATION
City,State,Zip: OCOEE, FL 32835
DEP Cleanup Site Key: 67155396
Source Database Name: Storage Tank Contamination Monitoring
Source Database Id: 8622609
CPAC Program Area Id: TK
CLLC Cleanup Category Key: PETRO
RSC2 Remediation Status Key: PENDING
Data Load Date: 05/20/2021
OC3 Office Id: CD
Physical Address Line 2: MILE MARKER 263
OIC Object Of Interest Id: FACIL
PC2 Proximity Id: EXACT
Calc Coordinates Accuracy Level Id: 4
CMC2 Coordinate Method Id: Digital Aerial Photography With Ground Control
DC4 Datum Id: High Accuracy Reference Network
VSC1 Verification Status: REVIEWED
Collect Username: CARPENTER_K
Collect Date: 01/25/2010
Collect Affiliation: TKHQ
Map Source: 2004 DOQQs
Map Source Scale: 10
Interpolation Scale: Not reported
Verifier Username: CARPENTER_K

DRAFT

TURKEY LAKE PLAZA (Continued) **U001378650**

Verifier Affiliation:	YORK STB
Verification Date:	01/25/2010
Verified Coordinate Method Id:	Digital Aerial Photography With Ground Control
Source Database Name Code:	STCM
CMC2 Coordinate Method ID Code:	DPHO
DC4 Datum ID Code:	HARN
Verified Coordinate Method ID Code:	DPHO
Comments:	Not reported
Latitude/Longitude (deg/min/sec):	28 30 / 81 29

DWM CONTAM:

Name:	TURKEY LAKE PLAZA
Address:	TURKEY LK SRVC PLAZA-GAS STATION
City,State,Zip:	OCOEE, FL 32835
Program Site Id:	8622609
Lat DD:	28
Lat MM:	30
Lat SS:	50.5619
Long DD:	81
Long MM:	29
Long SS:	55.1004
Office/ District:	CD
Program Area:	STORAGE TANKS
Priority Score:	10
Datum:	0
Method:	AGPS
Facility Status:	OPEN
Facility Type:	G - State Government
Score Effective Date:	2009-12-02 00:00:00
Score When Ranked:	6
Rank:	12937
Operator:	EUGENE STRICKLAND
Phone:	(305)647-0529
Name Changed:	Not reported
Addr Changed:	Not reported
Related Party ID:	24718
Primary RP Role:	ACCOUNT OWNER
RP Begin Date:	7/9/2013
RP Name:	FLORIDAS TURNPIKE ENTERPRISE
RP Address1:	PO BOX 9828
RP Address2:	ATTN: SANTIAGO ALVAREZ
RP City:	FORT LAUDERDALE
RP State:	FL
RP Zip5:	33310
RP Zip4:	9828
Contact:	SANTIAGO ALVAREZ
RP Phone:	(954)975-4855
RP Extension:	1268
Site Manager:	Not reported

FL Financial Assurance 3:

Name:	TURKEY LAKE PLAZA
Address:	TURKEY LK SRVC PLAZA-GAS STATION
City,State,Zip:	OCOEE, FL 32835
Region:	3
Facility ID:	8622609

DRAFT

TURKEY LAKE PLAZA (Continued) **U001378650**

Facility Phone:	9549341261
Facility Status:	OPEN
Facility Type:	G
Type Description:	State Government
DEP CO:	P
Finaincial Responsibility:	EXEMPT-STATE OR FEDERAL GOVERNMENT ENTITY
Insurance Company:	Not reported
Effective Date:	05/22/2008
Expire Date:	05/22/2009
Owner ID:	24718
Onwer Name:	FLORIDAS TURNPIKE ENTERPRISE
Owner Address:	PO BOX 9828
Owner Address2:	ATTN: SANTIAGO ALVAREZ
Owner City,St,Zip:	FORT LAUDERDALE, FL 33310
Contact:	SANTIAGO ALVAREZ
Resp Party Phone:	9549754855

Name:	TURKEY LAKE PLAZA
Address:	TURKEY LK SRVC PLAZA-GAS STATION
City,State,Zip:	OCOEE, FL 32835
Region:	3
Facility ID:	8622609
Facility Phone:	9549341261
Facility Status:	OPEN
Facility Type:	G
Type Description:	State Government
DEP CO:	P
Finaincial Responsibility:	EXEMPT-STATE OR FEDERAL GOVERNMENT ENTITY
Insurance Company:	Not reported
Effective Date:	Not reported
Expire Date:	Not reported
Owner ID:	24718
Onwer Name:	FLORIDAS TURNPIKE ENTERPRISE
Owner Address:	PO BOX 9828
Owner Address2:	ATTN: SANTIAGO ALVAREZ
Owner City,St,Zip:	FORT LAUDERDALE, FL 33310
Contact:	SANTIAGO ALVAREZ
Resp Party Phone:	9549754855

Name:	TURKEY LAKE PLAZA
Address:	TURKEY LK SRVC PLAZA-GAS STATION
City,State,Zip:	OCOEE, FL 32835
Region:	3
Facility ID:	8622609
Facility Phone:	9549341261
Facility Status:	OPEN
Facility Type:	G
Type Description:	State Government
DEP CO:	P
Finaincial Responsibility:	INSURANCE
Insurance Company:	CERTAIN UDERWRITERS AT LLOYDS
Effective Date:	04/01/2018
Expire Date:	04/01/2019
Owner ID:	24718
Onwer Name:	FLORIDAS TURNPIKE ENTERPRISE
Owner Address:	PO BOX 9828
Owner Address2:	ATTN: SANTIAGO ALVAREZ

DRAFT

TURKEY LAKE PLAZA (Continued) **U001378650**

Owner City,St,Zip:	FORT LAUDERDALE, FL 33310
Contact:	SANTIAGO ALVAREZ
Resp Party Phone:	9549754855
Name:	TURKEY LAKE PLAZA
Address:	TURKEY LK SRVC PLAZA-GAS STATION
City,State,Zip:	OCOEE, FL 32835
Region:	3
Facility ID:	8622609
Facility Phone:	9549341261
Facility Status:	OPEN
Facility Type:	G
Type Description:	State Government
DEP CO:	P
Finaincial Responsibility:	INSURANCE
Insurance Company:	CERTAIN UDERWRITERS AT LLOYDS
Effective Date:	04/01/2019
Expire Date:	04/01/2020
Owner ID:	24718
Onwer Name:	FLORIDAS TURNPIKE ENTERPRISE
Owner Address:	PO BOX 9828
Owner Address2:	ATTN: SANTIAGO ALVAREZ
Owner City,St,Zip:	FORT LAUDERDALE, FL 33310
Contact:	SANTIAGO ALVAREZ
Resp Party Phone:	9549754855
Name:	TURKEY LAKE PLAZA
Address:	TURKEY LK SRVC PLAZA-GAS STATION
City,State,Zip:	OCOEE, FL 32835
Region:	3
Facility ID:	8622609
Facility Phone:	9549341261
Facility Status:	OPEN
Facility Type:	G
Type Description:	State Government
DEP CO:	P
Finaincial Responsibility:	INSURANCE
Insurance Company:	LIBERTY SURPLUS INSURANCE CORP
Effective Date:	04/01/2014
Expire Date:	04/01/2015
Owner ID:	24718
Onwer Name:	FLORIDAS TURNPIKE ENTERPRISE
Owner Address:	PO BOX 9828
Owner Address2:	ATTN: SANTIAGO ALVAREZ
Owner City,St,Zip:	FORT LAUDERDALE, FL 33310
Contact:	SANTIAGO ALVAREZ
Resp Party Phone:	9549754855
Name:	TURKEY LAKE PLAZA
Address:	TURKEY LK SRVC PLAZA-GAS STATION
City,State,Zip:	OCOEE, FL 32835
Region:	3
Facility ID:	8622609
Facility Phone:	9549341261
Facility Status:	OPEN
Facility Type:	G
Type Description:	State Government

DRAFT

TURKEY LAKE PLAZA (Continued) **U001378650**

DEP CO:	P
Finaincial Responsibility:	INSURANCE
Insurance Company:	LIBERTY SURPLUS INSURANCE CORP
Effective Date:	04/01/2015
Expire Date:	04/01/2016
Owner ID:	24718
Onwer Name:	FLORIDAS TURNPIKE ENTERPRISE
Owner Address:	PO BOX 9828
Owner Address2:	ATTN: SANTIAGO ALVAREZ
Owner City,St,Zip:	FORT LAUDERDALE, FL 33310
Contact:	SANTIAGO ALVAREZ
Resp Party Phone:	9549754855

Name:	TURKEY LAKE PLAZA
Address:	TURKEY LK SRVC PLAZA-GAS STATION
City,State,Zip:	OCOEE, FL 32835
Region:	3
Facility ID:	8622609
Facility Phone:	9549341261
Facility Status:	OPEN
Facility Type:	G
Type Description:	State Government
DEP CO:	P
Finaincial Responsibility:	INSURANCE
Insurance Company:	SCOTTSDALE INSURANCE COMPANY
Effective Date:	04/01/2016
Expire Date:	04/01/2017
Owner ID:	24718
Onwer Name:	FLORIDAS TURNPIKE ENTERPRISE
Owner Address:	PO BOX 9828
Owner Address2:	ATTN: SANTIAGO ALVAREZ
Owner City,St,Zip:	FORT LAUDERDALE, FL 33310
Contact:	SANTIAGO ALVAREZ
Resp Party Phone:	9549754855

Name:	TURKEY LAKE PLAZA
Address:	TURKEY LK SRVC PLAZA-GAS STATION
City,State,Zip:	OCOEE, FL 32835
Region:	3
Facility ID:	8622609
Facility Phone:	9549341261
Facility Status:	OPEN
Facility Type:	G
Type Description:	State Government
DEP CO:	P
Finaincial Responsibility:	INSURANCE
Insurance Company:	ZURICH-AMERICAN
Effective Date:	04/03/2011
Expire Date:	04/03/2012
Owner ID:	24718
Onwer Name:	FLORIDAS TURNPIKE ENTERPRISE
Owner Address:	PO BOX 9828
Owner Address2:	ATTN: SANTIAGO ALVAREZ
Owner City,St,Zip:	FORT LAUDERDALE, FL 33310
Contact:	SANTIAGO ALVAREZ
Resp Party Phone:	9549754855

DRAFT

TURKEY LAKE PLAZA (Continued) **U001378650**

Name:	TURKEY LAKE PLAZA
Address:	TURKEY LK SRVC PLAZA-GAS STATION
City,State,Zip:	OCOEE, FL 32835
Region:	3
Facility ID:	8622609
Facility Phone:	9549341261
Facility Status:	OPEN
Facility Type:	G
Type Description:	State Government
DEP CO:	P
Finaincial Responsibility:	INSURANCE
Insurance Company:	ZURICH-AMERICAN
Effective Date:	04/03/2012
Expire Date:	04/03/2013
Owner ID:	24718
Onwer Name:	FLORIDAS TURNPIKE ENTERPRISE
Owner Address:	PO BOX 9828
Owner Address2:	ATTN: SANTIAGO ALVAREZ
Owner City,St,Zip:	FORT LAUDERDALE, FL 33310
Contact:	SANTIAGO ALVAREZ
Resp Party Phone:	9549754855

Name:	TURKEY LAKE PLAZA
Address:	TURKEY LK SRVC PLAZA-GAS STATION
City,State,Zip:	OCOEE, FL 32835
Region:	3
Facility ID:	8622609
Facility Phone:	9549341261
Facility Status:	OPEN
Facility Type:	G
Type Description:	State Government
DEP CO:	P
Finaincial Responsibility:	INSURANCE
Insurance Company:	ZURICH-AMERICAN
Effective Date:	04/30/2010
Expire Date:	04/30/2011
Owner ID:	24718
Onwer Name:	FLORIDAS TURNPIKE ENTERPRISE
Owner Address:	PO BOX 9828
Owner Address2:	ATTN: SANTIAGO ALVAREZ
Owner City,St,Zip:	FORT LAUDERDALE, FL 33310
Contact:	SANTIAGO ALVAREZ
Resp Party Phone:	9549754855

---

43 **FL DEDB** **S105717946**
SSW **17316 US HWY 438 W** **N/A**
< 1/8 **WINTER GARDEN, FL**
0.025 mi.
131 ft.

Actual:
135 ft.

Focus Map:
5

DEDB:

Name:	Not reported
Address:	17316 US HWY 438 W
City,State,Zip:	WINTER GARDEN, FL
Well Id:	480006601
Location Method:	DGPS
Florida Id:	Not reported
Latitude:	28.549469

DRAFT

(Continued) **S105717946**

Longitude:	-81.6459
Well Depth:	0
Case depth:	0
Diameter:	0
Well Type:	Limited use public water system (64E-8)
Long DD:	81
Long MM:	38
Long SS:	45.459
Lat DD:	28
Lat MM:	32
Lat SS:	58.089
Permit No:	Not reported
Directions:	Not reported
Comments:	NOT A DER FILTER
Status:	CONNECTION COMPLETE
Recheck:	Not reported
Reimbursement:	N
Tagged:	Not reported
Exchange:	Not reported
Alb X:	0
Alb Y:	0
Username:	Not reported
Time Stamp:	Not reported
Datum:	Not reported
Scale:	0
Accuracy:	0
QA Method:	NOT REVIEWED
Created:	Not reported
Filter status:	Not reported
Resample:	Not reported
Oculus:	Not reported
Sample ID:	2431826
Sample Date:	05/21/1984
Analysis:	EDB
Discharge:	0
Chemical:	ETHYLENE DIBROMIDE (EDB)
Value:	7.07
Res Qual:	C
Units:	ug/L
CAS Number:	106-93-4
Facility Zip Ext:	Not reported
Method:	2
Sample Type:	Not reported
FLUWID:	Not reported
Resident Last Name:	Not reported
Job Name:	Not reported
Customer ID:	Not reported

Name:	Not reported
Address:	17316 US HWY 438 W
City,State,Zip:	WINTER GARDEN, FL
Well Id:	480006601
Location Method:	DGPS
Florida Id:	Not reported
Latitude:	28.549469
Longitude:	-81.6459
Well Depth:	0

DRAFT

(Continued) **S105717946**

Case depth:	0
Diameter:	0
Well Type:	Limited use public water system (64E-8)
Long DD:	81
Long MM:	38
Long SS:	45.459
Lat DD:	28
Lat MM:	32
Lat SS:	58.089
Permit No:	Not reported
Directions:	Not reported
Comments:	NOT A DER FILTER
Status:	CONNECTION COMPLETE
Recheck:	Not reported
Reimbursement:	N
Tagged:	Not reported
Exchange:	Not reported
Alb X:	0
Alb Y:	0
Username:	Not reported
Time Stamp:	Not reported
Datum:	Not reported
Scale:	0
Accuracy:	0
QA Method:	NOT REVIEWED
Created:	Not reported
Filter status:	Not reported
Resample:	Not reported
Oculus:	Not reported
Sample ID:	861215507
Sample Date:	12/22/1986
Analysis:	EDB
Discharge:	0
Chemical:	ETHYLENE DIBROMIDE (EDB)
Value:	5.1
Res Qual:	C
Units:	ug/L
CAS Number:	106-93-4
Facility Zip Ext:	Not reported
Method:	2
Sample Type:	Not reported
FLUWID:	Not reported
Resident Last Name:	Not reported
Job Name:	Not reported
Customer ID:	Not reported

Name:	Not reported
Address:	17316 US HWY 438 W
City,State,Zip:	WINTER GARDEN, FL
Well Id:	480006601
Location Method:	DGPS
Florida Id:	Not reported
Latitude:	28.549469
Longitude:	-81.6459
Well Depth:	0
Case depth:	0
Diameter:	0

DRAFT

(Continued) **S105717946**

Well Type:	Limited use public water system (64E-8)
Long DD:	81
Long MM:	38
Long SS:	45.459
Lat DD:	28
Lat MM:	32
Lat SS:	58.089
Permit No:	Not reported
Directions:	Not reported
Comments:	NOT A DER FILTER
Status:	CONNECTION COMPLETE
Recheck:	Not reported
Reimbursement:	N
Tagged:	Not reported
Exchange:	Not reported
Alb X:	0
Alb Y:	0
Username:	Not reported
Time Stamp:	Not reported
Datum:	Not reported
Scale:	0
Accuracy:	0
QA Method:	NOT REVIEWED
Created:	Not reported
Filter status:	Not reported
Resample:	Not reported
Oculus:	Not reported
Sample ID:	870100213
Sample Date:	01/05/1987
Analysis:	EDB
Discharge:	0
Chemical:	ETHYLENE DIBROMIDE (EDB)
Value:	1.92
Res Qual:	C
Units:	ug/L
CAS Number:	106-93-4
Facility Zip Ext:	Not reported
Method:	2
Sample Type:	Not reported
FLUWID:	Not reported
Resident Last Name:	Not reported
Job Name:	Not reported
Customer ID:	Not reported
Name:	Not reported
Address:	17316 US HWY 438 W
City,State,Zip:	WINTER GARDEN, FL
Well Id:	480006601
Location Method:	DGPS
Florida Id:	Not reported
Latitude:	28.549469
Longitude:	-81.6459
Well Depth:	0
Case depth:	0
Diameter:	0
Well Type:	Limited use public water system (64E-8)
Long DD:	81

DRAFT

(Continued) **S105717946**

Long MM:	38
Long SS:	45.459
Lat DD:	28
Lat MM:	32
Lat SS:	58.089
Permit No:	Not reported
Directions:	Not reported
Comments:	NOT A DER FILTER
Status:	CONNECTION COMPLETE
Recheck:	Not reported
Reimbursement:	N
Tagged:	Not reported
Exchange:	Not reported
Alb X:	0
Alb Y:	0
Username:	Not reported
Time Stamp:	Not reported
Datum:	Not reported
Scale:	0
Accuracy:	0
QA Method:	NOT REVIEWED
Created:	Not reported
Filter status:	Not reported
Resample:	Not reported
Oculus:	Not reported
Sample ID:	860923010
Sample Date:	09/29/1986
Analysis:	EDB
Discharge:	0
Chemical:	ETHYLENE DIBROMIDE (EDB)
Value:	1.2
Res Qual:	C
Units:	ug/L
CAS Number:	106-93-4
Facility Zip Ext:	Not reported
Method:	2
Sample Type:	Not reported
FLUWID:	Not reported
Resident Last Name:	Not reported
Job Name:	Not reported
Customer ID:	Not reported
Name:	Not reported
Address:	17316 US HWY 438 W
City,State,Zip:	WINTER GARDEN, FL
Well Id:	480006601
Location Method:	DGPS
Florida Id:	Not reported
Latitude:	28.549469
Longitude:	-81.6459
Well Depth:	0
Case depth:	0
Diameter:	0
Well Type:	Limited use public water system (64E-8)
Long DD:	81
Long MM:	38
Long SS:	45.459

DRAFT

(Continued) **S105717946**

Lat DD:	28
Lat MM:	32
Lat SS:	58.089
Permit No:	Not reported
Directions:	Not reported
Comments:	NOT A DER FILTER
Status:	CONNECTION COMPLETE
Recheck:	Not reported
Reimbursement:	N
Tagged:	Not reported
Exchange:	Not reported
Alb X:	0
Alb Y:	0
Username:	Not reported
Time Stamp:	Not reported
Datum:	Not reported
Scale:	0
Accuracy:	0
QA Method:	NOT REVIEWED
Created:	Not reported
Filter status:	Not reported
Resample:	Not reported
Oculus:	Not reported
Sample ID:	10288
Sample Date:	08/09/1983
Analysis:	EDB
Discharge:	0
Chemical:	ETHYLENE DIBROMIDE (EDB)
Value:	3.29
Res Qual:	C
Units:	ug/L
CAS Number:	106-93-4
Facility Zip Ext:	Not reported
Method:	2
Sample Type:	Not reported
FLUWID:	Not reported
Resident Last Name:	Not reported
Job Name:	Not reported
Customer ID:	Not reported
Name:	Not reported
Address:	17316 US HWY 438 W
City,State,Zip:	WINTER GARDEN, FL
Well Id:	480006601
Location Method:	DGPS
Florida Id:	Not reported
Latitude:	28.549469
Longitude:	-81.6459
Well Depth:	0
Case depth:	0
Diameter:	0
Well Type:	Limited use public water system (64E-8)
Long DD:	81
Long MM:	38
Long SS:	45.459
Lat DD:	28
Lat MM:	32

DRAFT

(Continued) **S105717946**

Lat SS:	58.089
Permit No:	Not reported
Directions:	Not reported
Comments:	NOT A DER FILTER
Status:	CONNECTION COMPLETE
Recheck:	Not reported
Reimbursement:	N
Tagged:	Not reported
Exchange:	Not reported
Alb X:	0
Alb Y:	0
Username:	Not reported
Time Stamp:	Not reported
Datum:	Not reported
Scale:	0
Accuracy:	0
QA Method:	NOT REVIEWED
Created:	Not reported
Filter status:	Not reported
Resample:	Not reported
Oculus:	Not reported
Sample ID:	10240
Sample Date:	08/02/1983
Analysis:	EDB
Discharge:	0
Chemical:	ETHYLENE DIBROMIDE (EDB)
Value:	6.29
Res Qual:	C
Units:	ug/L
CAS Number:	106-93-4
Facility Zip Ext:	Not reported
Method:	2
Sample Type:	Not reported
FLUWID:	Not reported
Resident Last Name:	Not reported
Job Name:	Not reported
Customer ID:	Not reported

DRAFT

G44 **FL DEPT OF TRANSPORTATION-TURNPIKE** **FL TANKS** **U004145748**
SW **MP 221 TURKEY LAKE PLAZA #669 B** **N/A**
< 1/8 **ORLANDO, FL 32835**
0.029 mi.
152 ft. **Site 2 of 2 in cluster G**

Actual:
180 ft.

Focus Map:
24

TANKS:

Name:	FL DEPT OF TRANSPORTATION-TURNPIKE
Address:	MP 221 TURKEY LAKE PLAZA #669 B
City,State,Zip:	ORLANDO, FL 32835
Facility ID:	8734867
Facility Phone:	Not reported
Facility Status:	CLOSED
Facility Type:	G
Type Description:	State Government
Dep Co:	P
Lat/Lon Deg Min Sec:	28 30 49 / 81 29 55

45 SSW < 1/8 0.039 mi. 207 ft.

HELLER BROS GROVES ROAD EXPANSION
SW CORNER MAQUIRE AT TOMYN RD
OCOEE, FL 34761

FL LUST **S104978785**
FL AST **N/A**
FL DWM CONTAM

Actual: 126 ft.

Focus Map: 17

LUST:

Name:	HELLER BROS GROVES ROAD EXPANSION
Address:	SW CORNER MAQUIRE AT TOMYN RD
City,State,Zip:	OCOEE, FL 34761
Region:	STATE
Facility Id:	9803519
Facility Status:	CLOSED
Facility Type:	X - Contamination Site
Facility Phone:	Not reported
Facility Cleanup Rank:	2597
District:	Central District
Lat/Long (dms):	28 32 38.81 / 81 32 31.71
Section:	30
Township:	22S
Range:	28E
Feature:	Not reported
Method:	Not reported
Datum:	Not reported
Score:	59
Score Effective Date:	2006-02-01 00:00:00
Score When Ranked:	55
Operator:	Not reported
Name Update:	Not reported
Address Update:	Not reported

Discharge Cleanup Summary:

Discharge Date:	1/1/2001
PCT Discharge Combined:	Not reported
Cleanup Required:	R - CLEANUP REQUIRED
Discharge Cleanup Status:	RA - RA ONGOING
Disch Cleanup Status Date:	10/9/2001
Cleanup Work Status:	AWAITING
Information Source:	D - DISCHARGE NOTIFICATION
Other Source Description:	Not reported
Eligibility Indicator:	I - INELIGIBLE
Site Manager:	GREEN_MN
Site Mgr End Date:	2/19/2010
Tank Office:	PCLP48 - ORANGE COUNTY ENVIRONMENTAL PROTECTION DIV

Contaminated Media:

Discharge Date:	1/1/2001
Pct Discharge Combined With:	Not reported
Cleanup Required:	R - CLEANUP REQUIRED
Discharge Cleanup Status:	RA - RA ONGOING
Disch Cleanup Status Date:	10/9/2001
Cleanup Work Status:	INACTIVE
Information Source:	D - DISCHARGE NOTIFICATION
Other Source Description:	Not reported
Elig Indicator:	I - INELIGIBLE
Site Manager:	GREEN_MN
Site Mgr End Date:	2/19/2010
Tank Office:	PCLP48 - ORANGE COUNTY ENVIRON
Contaminated Drinking Wells:	Not reported
Contaminated Monitoring Well:	Not reported

DRAFT

HELLER BROS GROVES ROAD EXPANSION (Continued) **S104978785**

Contaminated Soil:	Yes
Contaminated Surface Water:	Not reported
Contaminated Ground Water:	Yes
Pollutant:	D - Vehicular Diesel
Pollutant Other Description:	PROBABLY FROM REMOVED AST
Gallons Discharged:	Not reported

Task Information:

District:	CD
Facility ID:	9803519
Facility Status:	CLOSED
Facility Type:	X - Contamination Site -
County:	ORANGE
County ID:	48
Cleanup Eligibility Status:	I
Source Effective Date:	02-19-2010
Discharge Date:	01-01-2001
Cleanup Required:	R - CLEANUP REQUIRED
Discharge Cleanup Status:	RA - RA ONGOING
Disch Cleanup Status Date:	10-09-2001
SRC Action Type:	NFA - NO FURTHER ACTION
SRC Submit Date:	02-09-2010
SRC Review Date:	02-19-2010
SRC Completion Status:	A - APPROVED
SRC Issue Date:	Not reported
SRC Comment:	Not reported
Cleanup Work Status:	INACTIVE
Site Mgr:	GREEN_MN
Site Mgr End Date:	02-19-2010
Tank Office:	PCLP48 - Orange County
SR Task ID:	Not reported
SR Cleanup Responsible:	-
SR Funding Eligibility Type:	-
SR Actual Cost:	Not reported
SR Completion Date:	Not reported
SR Payment Date:	Not reported
SR Oral Date:	Not reported
SR Written Date:	Not reported
SR Soil Removal:	Not reported
SR Free Product Removal:	Not reported
SR Soil Tonnage Removed:	Not reported
SR Soil Treatment:	Not reported
SR Other Treatment:	Not reported
SR Alternate Proc Received Date:	Not reported
SR Alternate Procedure Status:	Not reported
SR Alternate Procedure Status Date:	Not reported
SR Alternate Procedure Comments:	Not reported
SA Task ID:	67259
SA Cleanup Responsible:	-
SA Funding Eligibility Type:	-
SA Actual Cost:	Not reported
SA Completion Date:	Not reported
SA Payment Date:	Not reported
RAP Task ID:	62404
RAP Cleanup Responsible ID:	-
RAP Funding Eligibility Type:	-
RAP Actual Cost:	Not reported
RAP Completion Date:	01-19-2001

DRAFT

HELLER BROS GROVES ROAD EXPANSION (Continued) **S104978785**

RAP Payment Date:	Not reported
RAP Last Order Approved:	Not reported
RA Task ID:	65183
RA Cleanup Responsible:	RP - RESPONSIBLE PARTY
RA Funding Eligibility Type:	-
RA Years to Complete:	0
RA Actual Cost:	Not reported

Click here for Florida Oculus:

AST:

Name:	HELLER BROS GROVES ROAD EXPANSION
Address:	SW CORNER MAQUIRE AT TOMYN RD
Facility ID:	9803519
Facility Status:	CLOSED
Type Description:	Contamination Site
Facility Phone:	Not reported
DEP Contractor Own:	P
Region:	STATE
Positioning Method:	Not reported
Lat/Long (dms):	Not reported

Owner Records Not Found for this facility id:

Tank Id:	1
Status:	Removed
Status Date:	01/24/2001
Install Date:	Not reported
Substance:	Vehicular diesel
Content Description:	Vehicular Diesel
Gallons:	8000
Tank Location:	ABOVEGROUND

Click here for Florida Oculus:

DWM CONTAM:

Name:	HELLER BROS GROVES ROAD EXPANSION
Address:	SW CORNER MAQUIRE AT TOMYN RD
City,State,Zip:	OCOEE, FL 34761
Program Site Id:	9803519
Lat DD:	28
Lat MM:	32
Lat SS:	38.81
Long DD:	81
Long MM:	32
Long SS:	31.71
Office/ District:	CD
Program Area:	STORAGE TANKS
Priority Score:	59
Datum:	Not reported
Method:	Not reported
Facility Status:	CLOSED
Facility Type:	X - Contamination Site
Score Effective Date:	2006-02-01 00:00:00
Score When Ranked:	55
Rank:	2597

DRAFT

HELLER BROS GROVES ROAD EXPANSION (Continued) **S104978785**

Operator:	U S G CORP
Phone:	(312)606-5852
Name Changed:	Not reported
Addr Changed:	Not reported
Related Party ID:	9758
Primary RP Role:	PROPERTY OWNER
RP Begin Date:	1/24/2001
RP Name:	HELLER BROS PACKING CORP
RP Address1:	PO BOX 770249
RP Address2:	ATTN: DON BARWICK
RP City:	WINTER GARDEN
RP State:	FL
RP Zip5:	34777
RP Zip4:	249
Contact:	DON BARWICK
RP Phone:	(407)656-2124
RP Extension:	Not reported
Site Manager:	Not reported

46
ENE
< 1/8
0.044 mi.
230 ft.

VU CLEANERS AND TAYLOR **EDR Hist Cleaner** **1020116005**
2723 OLD WINTER GARDEN RD **N/A**
OCOEE, FL 34761

Actual:
123 ft.

EDR Hist Cleaner

Focus Map:
17

Year:	Name:	Type:
2008	VU CLEANERS AND TAYLOR	Drycleaning Plants, Except Rugs, NEC
2009	VU CLEANERS AND TAYLOR	Drycleaning Plants, Except Rugs, NEC
2010	VU CLEANERS AND TAYLOR	Drycleaning Plants, Except Rugs, NEC
2011	VU CLEANERS AND TAYLOR	Drycleaning Plants, Except Rugs, NEC
2012	VU CLEANERS AND TAYLOR	Drycleaning Plants, Except Rugs, NEC
2013	VU CLEANERS AND TAYLOR	Drycleaning Plants, Except Rugs, NEC
2014	VU CLEANERS AND TAYLOR	Drycleaning Plants, Except Rugs, NEC

47
NNE
< 1/8
0.049 mi.
257 ft.

MILLERS GARDEN SHOP **FL LUST** **U001365513**
11301 W COLONIAL DR **FL UST** **N/A**
OCOEE, FL 32810

Actual:
116 ft.

LUST:

Focus Map:
8

Name:	MILLERS GARDEN SHOP
Address:	11301 W COLONIAL DR
City,State,Zip:	OCOEE, FL 32810
Region:	STATE
Facility Id:	9201731
Facility Status:	CLOSED
Facility Type:	C - Fuel user/Non-retail
Facility Phone:	(407)295-3470
Facility Cleanup Rank:	1656
District:	Central District
Lat/Long (dms):	28 33 6.69 / 81 32 51.22
Section:	Not reported
Township:	Not reported

DRAFT

MILLERS GARDEN SHOP (Continued) **U001365513**

Range:	Not reported
Feature:	Not reported
Method:	UNVR
Datum:	0
Score:	45
Score Effective Date:	2007-04-13 00:00:00
Score When Ranked:	61
Operator:	ADAMS, BUFORD
Name Update:	2004-09-17 00:00:00
Address Update:	2005-07-12 00:00:00

Petroleum Cleanup PCT Facility Score:

Facility Cleanup Status:	CMPL - COMPLETED
Contact:	T MILTON WEST ALT #: 407-925-3126
Contact Company:	WATERS, CONNIE MRS
Contact Address:	11301 W COLONIAL DR
Contact City/State/Zip:	OCOEE, FL 34761
Phone:	(407)880-0782
Bad Address Ind:	N
State:	FL
Zip:	32810
Score:	45
Score Effective Date:	2007-04-13 00:00:00
Related Party ID:	60302
Primary RP Role:	ACCOUNT OWNER
RP Begin Date:	2006-09-25
RP Zip:	Not reported
RP Extension:	Not reported

Discharge Cleanup Summary:

Discharge Date:	6/2/1992
PCT Discharge Combined:	Not reported
Cleanup Required:	R - CLEANUP REQUIRED
Discharge Cleanup Status:	NFA - NFA COMPLETE
Disch Cleanup Status Date:	8/29/2008
Cleanup Work Status:	COMPLETED
Information Source:	A - ABANDONED TANK RESTORATION
Other Source Description:	Not reported
Eligibility Indicator:	E - ELIGIBLE
Site Manager:	WHITE_CL
Site Mgr End Date:	6/8/2008
Tank Office:	PCLP48 - ORANGE COUNTY ENVIRONMENTAL PROTECTION DIV

Petroleum Cleanup Program Eligibility:

Facility ID:	9201731
Discharge Date:	6/2/1992
Pct Discharge Combined With:	Not reported
Cleanup Required:	R - CLEANUP REQUIRED
Discharge Cleanup Status:	NFA - NFA COMPLETE
Disch Cleanup Status Date:	8/29/2008
Cleanup Work Status:	COMPLETED
Information Source:	Not reported
Other Source Description:	Not reported
Application Received Date:	Not reported
Cleanup Program:	A - ABANDONED TANK RESTORATION PROGRAM
Eligibility Status:	Not reported
Elig Status Date:	Not reported
Letter Of Intent Date:	Not reported

DRAFT

MILLERS GARDEN SHOP (Continued) **U001365513**

Redetermined:	Not reported
Inspection Date:	Not reported
Site Manager:	WHITE_CL
Site Mgr End Date:	6/8/2008
Tank Office:	PCLP48 - ORANGE COUNTY ENVIRONMENTAL PROTECTION DIV
Deductible Amount:	Not reported
Deductible Paid To Date:	Not reported
Co-Pay Amount:	Not reported
Co-Pay Paid To Date:	Not reported
Cap Amount:	0

Contaminated Media:

Discharge Date:	6/2/1992
Pct Discharge Combined With:	Not reported
Cleanup Required:	R - CLEANUP REQUIRED
Discharge Cleanup Status:	NFA - NFA COMPLETE
Disch Cleanup Status Date:	8/29/2008
Cleanup Work Status:	COMPLETED
Information Source:	A - ABANDONED TANK RESTORATION
Other Source Description:	Not reported
Elig Indicator:	E - ELIGIBLE
Site Manager:	WHITE_CL
Site Mgr End Date:	6/8/2008
Tank Office:	PCLP48 - ORANGE COUNTY ENVIRON
Contaminated Drinking Wells:	0
Contaminated Monitoring Well:	No
Contaminated Soil:	Yes
Contaminated Surface Water:	No
Contaminated Ground Water:	Yes
Pollutant:	A - Leaded Gas
Pollutant Other Description:	Not reported
Gallons Discharged:	Not reported
Discharge Date:	6/2/1992
Pct Discharge Combined With:	Not reported
Cleanup Required:	R - CLEANUP REQUIRED
Discharge Cleanup Status:	NFA - NFA COMPLETE
Disch Cleanup Status Date:	8/29/2008
Cleanup Work Status:	COMPLETED
Information Source:	A - ABANDONED TANK RESTORATION
Other Source Description:	Not reported
Elig Indicator:	E - ELIGIBLE
Site Manager:	WHITE_CL
Site Mgr End Date:	6/8/2008
Tank Office:	PCLP48 - ORANGE COUNTY ENVIRON
Contaminated Drinking Wells:	0
Contaminated Monitoring Well:	No
Contaminated Soil:	Yes
Contaminated Surface Water:	No
Contaminated Ground Water:	Yes
Pollutant:	K - Kerosene
Pollutant Other Description:	Not reported
Gallons Discharged:	Not reported
Discharge Date:	6/2/1992
Pct Discharge Combined With:	Not reported
Cleanup Required:	R - CLEANUP REQUIRED
Discharge Cleanup Status:	NFA - NFA COMPLETE
Disch Cleanup Status Date:	8/29/2008
Cleanup Work Status:	COMPLETED

DRAFT

MILLERS GARDEN SHOP (Continued) **U001365513**

Information Source:	A - ABANDONED TANK RESTORATION
Other Source Description:	Not reported
Elig Indicator:	E - ELIGIBLE
Site Manager:	WHITE_CL
Site Mgr End Date:	6/8/2008
Tank Office:	PCLP48 - ORANGE COUNTY ENVIRON
Contaminated Drinking Wells:	0
Contaminated Monitoring Well:	No
Contaminated Soil:	Yes
Contaminated Surface Water:	No
Contaminated Ground Water:	Yes
Pollutant:	P - Generic Gasoline
Pollutant Other Description:	Not reported
Gallons Discharged:	Not reported

Task Information:

District:	CD
Facility ID:	9201731
Facility Status:	CLOSED
Facility Type:	C - Fuel user/Non-retail -
County:	ORANGE
County ID:	48
Cleanup Eligibility Status:	E
Source Effective Date:	08-06-2008
Discharge Date:	06-02-1992
Cleanup Required:	R - CLEANUP REQUIRED
Discharge Cleanup Status:	NFA - NFA COMPLETE
Disch Cleanup Status Date:	08-29-2008
SRC Action Type:	NFA - NO FURTHER ACTION
SRC Submit Date:	07-28-2008
SRC Review Date:	08-06-2008
SRC Completion Status:	A - APPROVED
SRC Issue Date:	08-29-2008
SRC Comment:	Not reported
Cleanup Work Status:	COMPLETED
Site Mgr:	WHITE_CL
Site Mgr End Date:	06-08-2008
Tank Office:	PCLP48 - Orange County
SR Task ID:	19445
SR Cleanup Responsible:	RP - RESPONSIBLE PARTY
SR Funding Eligibility Type:	-
SR Actual Cost:	$72,475.50
SR Completion Date:	08-24-1992
SR Payment Date:	11-15-1993
SR Oral Date:	Not reported
SR Written Date:	Not reported
SR Soil Removal:	Y
SR Free Product Removal:	Not reported
SR Soil Tonnage Removed:	1123
SR Soil Treatment:	Y
SR Other Treatment:	11/14/06-2,843 TONS
SR Alternate Proc Received Date:	Not reported
SR Alternate Procedure Status:	Not reported
SR Alternate Procedure Status Date:	Not reported
SR Alternate Procedure Comments:	Not reported
SA Task ID:	19446
SA Cleanup Responsible:	RP - RESPONSIBLE PARTY
SA Funding Eligibility Type:	-

DRAFT

MILLERS GARDEN SHOP (Continued) **U001365513**

SA Actual Cost:	Not reported
SA Completion Date:	05-08-1996
SA Payment Date:	Not reported
RAP Task ID:	71423
RAP Cleanup Responsible ID:	-
RAP Funding Eligibility Type:	-
RAP Actual Cost:	Not reported
RAP Completion Date:	09-16-2003
RAP Payment Date:	Not reported
RAP Last Order Approved:	Not reported
RA Task ID:	71615
RA Cleanup Responsible:	ST - STATE
RA Funding Eligibility Type:	SCR - PRIORITY SCORE ORDER
RA Years to Complete:	0
RA Actual Cost:	Not reported

Click here for Florida Oculus:

UST:

Facility Id:	9201731
Facility Status:	CLOSED
Type Description:	Fuel user/Non-retail
Facility Phone:	4072953470
Region:	STATE
Positioning Method:	UNVR
Lat/Long (dms):	28 33 8 / 81 32 53

Owner:

Owner Id:	60302
Owner Name:	WATERS, CONNIE MRS
Owner Address:	11301 W COLONIAL DR
Owner Address 2:	C/O T MILTON WEST
Owner City,St,Zip:	OCOEE, FL 34761
Owner Contact:	T MILTON WEST ALT #: 407-925-3126
Owner Phone:	4078800782

Tank Info:

Name:	MILLERS GARDEN SHOP
Address:	11301 W COLONIAL DR
City:	OCOEE
Zip:	32810
Tank Id:	1
Status:	Removed
Status Date:	06/30/1991
Install Date:	Not reported
Substance:	Kerosene
Content Description:	Kerosene
Gallons:	500
Vessel Indicator:	TANK
Tank Location:	UNDERGROUND
DEP Contractor:	P

Name:	MILLERS GARDEN SHOP
Address:	11301 W COLONIAL DR
City:	OCOEE
Zip:	32810
Tank Id:	2

DRAFT

MILLERS GARDEN SHOP (Continued) **U001365513**

Status: Removed
Status Date: 06/30/1991
Install Date: Not reported
Substance: Unknown/Not reported
Content Description: Unknown/Not Reported
Gallons: 1000
Vessel Indicator: TANK
Tank Location: UNDERGROUND
DEP Contractor: P

Name: MILLERS GARDEN SHOP
Address: 11301 W COLONIAL DR
City: OCOEE
Zip: 32810
Tank Id: 3
Status: Removed
Status Date: 06/30/1991
Install Date: Not reported
Substance: Unknown/Not reported
Content Description: Unknown/Not Reported
Gallons: 1000
Vessel Indicator: TANK
Tank Location: UNDERGROUND
DEP Contractor: P

Name: MILLERS GARDEN SHOP
Address: 11301 W COLONIAL DR
City: OCOEE
Zip: 32810
Tank Id: 4
Status: Removed
Status Date: 06/30/1991
Install Date: Not reported
Substance: Unknown/Not reported
Content Description: Unknown/Not Reported
Gallons: 1000
Vessel Indicator: TANK
Tank Location: UNDERGROUND
DEP Contractor: P

Name: MILLERS GARDEN SHOP
Address: 11301 W COLONIAL DR
City: OCOEE
Zip: 32810
Tank Id: 5
Status: Removed
Status Date: 06/30/1991
Install Date: Not reported
Substance: Unleaded gas
Content Description: Unleaded Gas
Gallons: 1000
Vessel Indicator: TANK
Tank Location: UNDERGROUND
DEP Contractor: P

Name: MILLERS GARDEN SHOP
Address: 11301 W COLONIAL DR

DRAFT

MILLERS GARDEN SHOP (Continued) **U001365513**

City:	OCOEE
Zip:	32810
Tank Id:	6
Status:	Removed
Status Date:	06/30/1991
Install Date:	Not reported
Substance:	Unleaded gas
Content Description:	Unleaded Gas
Gallons:	1000
Vessel Indicator:	TANK
Tank Location:	UNDERGROUND
DEP Contractor:	P

Name:	MILLERS GARDEN SHOP
Address:	11301 W COLONIAL DR
City:	OCOEE
Zip:	32810
Tank Id:	7
Status:	Removed
Status Date:	06/30/1991
Install Date:	Not reported
Substance:	Unleaded gas
Content Description:	Unleaded Gas
Gallons:	2000
Vessel Indicator:	TANK
Tank Location:	UNDERGROUND
DEP Contractor:	P

Click here for Florida Oculus:

48
SSW
< 1/8
0.049 mi.
259 ft.

HELLER BROTHERS GROVES TRUCK MAINTENANCE **FL LUST** **U004145507**
NE CORNER OF MAGUIRE RD & TOMYN RD **FL TANKS** **N/A**
OCOEE, FL 34761

Actual:
124 ft.

Focus Map:
17

LUST:

Name:	HELLER BROTHERS GROVES TRUCK MAINTENANCE
Address:	NE CORNER OF MAGUIRE RD & TOMYN RD
City,State,Zip:	OCOEE, FL 34761
Region:	STATE
Facility Id:	9805893
Facility Status:	CLOSED
Facility Type:	Z - Other Regulated Facility
Facility Phone:	Not reported
Facility Cleanup Rank:	Not reported
District:	Central District
Lat/Long (dms):	28 32 40.0073 / 81 32 26.3209
Section:	Not reported
Township:	Not reported
Range:	Not reported
Feature:	Not reported
Method:	Not reported
Datum:	Not reported
Score:	Not reported
Score Effective Date:	Not reported
Score When Ranked:	Not reported

DRAFT

HELLER BROTHERS GROVES TRUCK MAINTENANCE (Continued) **U004145507**

Operator:	Not reported
Name Update:	Not reported
Address Update:	Not reported

Discharge Cleanup Summary:

Discharge Date:	3/1/2003
PCT Discharge Combined:	Not reported
Cleanup Required:	R - CLEANUP REQUIRED
Discharge Cleanup Status:	SRCR - SRCR COMPLETE
Disch Cleanup Status Date:	10/1/2003
Cleanup Work Status:	COMPLETED
Information Source:	D - DISCHARGE NOTIFICATION
Other Source Description:	Not reported
Eligibility Indicator:	I - INELIGIBLE
Site Manager:	THORNTON_K
Site Mgr End Date:	10/7/2003
Tank Office:	PCLP48 - ORANGE COUNTY ENVIRONMENTAL PROTECTION DIV

Contaminated Media:

Discharge Date:	3/1/2003
Pct Discharge Combined With:	Not reported
Cleanup Required:	R - CLEANUP REQUIRED
Discharge Cleanup Status:	SRCR - SRCR COMPLETE
Disch Cleanup Status Date:	10/1/2003
Cleanup Work Status:	COMPLETED
Information Source:	D - DISCHARGE NOTIFICATION
Other Source Description:	Not reported
Elig Indicator:	I - INELIGIBLE
Site Manager:	THORNTON_K
Site Mgr End Date:	10/7/2003
Tank Office:	PCLP48 - ORANGE COUNTY ENVIRON
Contaminated Drinking Wells:	Not reported
Contaminated Monitoring Well:	Not reported
Contaminated Soil:	Yes
Contaminated Surface Water:	Not reported
Contaminated Ground Water:	Yes
Pollutant:	B - Unleaded Gas
Pollutant Other Description:	Not reported
Gallons Discharged:	Not reported
Discharge Date:	3/1/2003
Pct Discharge Combined With:	Not reported
Cleanup Required:	R - CLEANUP REQUIRED
Discharge Cleanup Status:	SRCR - SRCR COMPLETE
Disch Cleanup Status Date:	10/1/2003
Cleanup Work Status:	COMPLETED
Information Source:	D - DISCHARGE NOTIFICATION
Other Source Description:	Not reported
Elig Indicator:	I - INELIGIBLE
Site Manager:	THORNTON_K
Site Mgr End Date:	10/7/2003
Tank Office:	PCLP48 - ORANGE COUNTY ENVIRON
Contaminated Drinking Wells:	Not reported
Contaminated Monitoring Well:	Not reported
Contaminated Soil:	Yes
Contaminated Surface Water:	Not reported
Contaminated Ground Water:	Yes
Pollutant:	D - Vehicular Diesel
Pollutant Other Description:	SOURCE REMOVAL TO BE DONE 4/29/03

DRAFT

HELLER BROTHERS GROVES TRUCK MAINTENANCE (Continued) **U004145507**

Gallons Discharged:	Not reported

Task Information:

District:	CD
Facility ID:	9805893
Facility Status:	CLOSED
Facility Type:	Z - Other Regulated Facility -
County:	ORANGE
County ID:	48
Cleanup Eligibility Status:	I
Source Effective Date:	09-15-2003
Discharge Date:	03-01-2003
Cleanup Required:	R - CLEANUP REQUIRED
Discharge Cleanup Status:	SRCR - SRCR COMPLETE
Disch Cleanup Status Date:	10-01-2003
SRC Action Type:	SRCR - SITE REHABILITATION COMPLETION REPORT
SRC Submit Date:	08-15-2003
SRC Review Date:	08-15-2003
SRC Completion Status:	A - APPROVED
SRC Issue Date:	10-01-2003
SRC Comment:	Not reported
Cleanup Work Status:	COMPLETED
Site Mgr:	THORNTON_K
Site Mgr End Date:	10-07-2003
Tank Office:	PCLP48 - Orange County
SR Task ID:	Not reported
SR Cleanup Responsible:	-
SR Funding Eligibility Type:	-
SR Actual Cost:	Not reported
SR Completion Date:	Not reported
SR Payment Date:	Not reported
SR Oral Date:	Not reported
SR Written Date:	Not reported
SR Soil Removal:	Not reported
SR Free Product Removal:	Not reported
SR Soil Tonnage Removed:	Not reported
SR Soil Treatment:	Not reported
SR Other Treatment:	Not reported
SR Alternate Proc Received Date:	Not reported
SR Alternate Procedure Status:	Not reported
SR Alternate Procedure Status Date:	Not reported
SR Alternate Procedure Comments:	Not reported
SA Task ID:	71975
SA Cleanup Responsible:	-
SA Funding Eligibility Type:	-
SA Actual Cost:	Not reported
SA Completion Date:	Not reported
SA Payment Date:	Not reported
RAP Task ID:	Not reported
RAP Cleanup Responsible ID:	-
RAP Funding Eligibility Type:	-
RAP Actual Cost:	Not reported
RAP Completion Date:	Not reported
RAP Payment Date:	Not reported
RAP Last Order Approved:	Not reported
RA Task ID:	71976
RA Cleanup Responsible:	-
RA Funding Eligibility Type:	-

DRAFT

HELLER BROTHERS GROVES TRUCK MAINTENANCE (Continued) **U004145507**

RA Years to Complete: 0
RA Actual Cost: Not reported

Click here for Florida Oculus:

TANKS:
Name: HELLER BROTHERS GROVES TRUCK MAINTENANCE
Address: NE CORNER OF MAGUIRE RD & TOMYN RD
City,State,Zip: OCOEE, FL 34761
Facility ID: 9805893
Facility Phone: Not reported
Facility Status: CLOSED
Facility Type: Z
Type Description: Other Regulated Facility
Dep Co: P
Lat/Lon Deg Min Sec: Not reported

---

49 **FL DEDB** **S105718094**
NNE **600 HULL ISLAND DRIVE** **N/A**
< 1/8 **WINTER GARDEN, FL**
0.059 mi.
313 ft.

Actual:
131 ft.

Focus Map:
5

DEDB:
Name: Not reported
Address: 600 HULL ISLAND DRIVE
City,State,Zip: WINTER GARDEN, FL
Well Id: 480033201
Location Method: DGPS
Florida Id: Not reported
Latitude: 28.552375
Longitude: -81.6468
Well Depth: 0
Case depth: 0
Diameter: 0
Well Type: Private well
Long DD: 81
Long MM: 38
Long SS: 48.75
Lat DD: 28
Lat MM: 33
Lat SS: 8.551
Permit No: Not reported
Directions: Not reported
Comments: OAK
Status: CONNECTION COMPLETE
Recheck: Not reported
Reimbursement: N
Tagged: Not reported
Exchange: Not reported
Alb X: 0
Alb Y: 0
Username: Not reported
Time Stamp: Not reported
Datum: Not reported
Scale: 0
Accuracy: 0

DRAFT

(Continued) **S105718094**

QA Method:	NOT REVIEWED
Created:	Not reported
Filter status:	Not reported
Resample:	Not reported
Oculus:	Not reported
Sample ID:	90021405
Sample Date:	02/19/1990
Analysis:	FUM
Discharge:	0
Chemical:	ETHYLENE DIBROMIDE (EDB)
Value:	0.26
Res Qual:	C
Units:	ug/L
CAS Number:	106-93-4
Facility Zip Ext:	Not reported
Method:	2
Sample Type:	Not reported
FLUWID:	Not reported
Resident Last Name:	Not reported
Job Name:	Not reported
Customer ID:	Not reported
Name:	Not reported
Address:	600 HULL ISLAND DRIVE
City,State,Zip:	WINTER GARDEN, FL
Well Id:	480033201
Location Method:	DGPS
Florida Id:	Not reported
Latitude:	28.552375
Longitude:	-81.6468
Well Depth:	0
Case depth:	0
Diameter:	0
Well Type:	Private well
Long DD:	81
Long MM:	38
Long SS:	48.75
Lat DD:	28
Lat MM:	33
Lat SS:	8.551
Permit No:	Not reported
Directions:	Not reported
Comments:	OAK
Status:	CONNECTION COMPLETE
Recheck:	Not reported
Reimbursement:	N
Tagged:	Not reported
Exchange:	Not reported
Alb X:	0
Alb Y:	0
Username:	Not reported
Time Stamp:	Not reported
Datum:	Not reported
Scale:	0
Accuracy:	0
QA Method:	NOT REVIEWED
Created:	Not reported

DRAFT

(Continued) **S105718094**

Filter status:	Not reported
Resample:	Not reported
Oculus:	Not reported
Sample ID:	2630807
Sample Date:	02/17/1986
Analysis:	EDB
Discharge:	0
Chemical:	ETHYLENE DIBROMIDE (EDB)
Value:	0
Res Qual:	O
Units:	ug/L
CAS Number:	106-93-4
Facility Zip Ext:	Not reported
Method:	2
Sample Type:	Not reported
FLUWID:	Not reported
Resident Last Name:	Not reported
Job Name:	Not reported
Customer ID:	Not reported
Name:	Not reported
Address:	600 HULL ISLAND DRIVE
City,State,Zip:	WINTER GARDEN, FL
Well Id:	480033201
Location Method:	DGPS
Florida Id:	Not reported
Latitude:	28.552375
Longitude:	-81.6468
Well Depth:	0
Case depth:	0
Diameter:	0
Well Type:	Private well
Long DD:	81
Long MM:	38
Long SS:	48.75
Lat DD:	28
Lat MM:	33
Lat SS:	8.551
Permit No:	Not reported
Directions:	Not reported
Comments:	OAK
Status:	CONNECTION COMPLETE
Recheck:	Not reported
Reimbursement:	N
Tagged:	Not reported
Exchange:	Not reported
Alb X:	0
Alb Y:	0
Username:	Not reported
Time Stamp:	Not reported
Datum:	Not reported
Scale:	0
Accuracy:	0
QA Method:	NOT REVIEWED
Created:	Not reported
Filter status:	Not reported
Resample:	Not reported

DRAFT

(Continued) **S105718094**

Oculus:	Not reported
Sample ID:	2630808
Sample Date:	02/17/1986
Analysis:	EDB
Discharge:	1
Chemical:	ETHYLENE DIBROMIDE (EDB)
Value:	0
Res Qual:	O
Units:	ug/L
CAS Number:	106-93-4
Facility Zip Ext:	Not reported
Method:	2
Sample Type:	Not reported
FLUWID:	Not reported
Resident Last Name:	Not reported
Job Name:	Not reported
Customer ID:	Not reported
Name:	Not reported
Address:	600 HULL ISLAND DRIVE
City,State,Zip:	WINTER GARDEN, FL
Well Id:	480033201
Location Method:	DGPS
Florida Id:	Not reported
Latitude:	28.552375
Longitude:	-81.6468
Well Depth:	0
Case depth:	0
Diameter:	0
Well Type:	Private well
Long DD:	81
Long MM:	38
Long SS:	48.75
Lat DD:	28
Lat MM:	33
Lat SS:	8.551
Permit No:	Not reported
Directions:	Not reported
Comments:	OAK
Status:	CONNECTION COMPLETE
Recheck:	Not reported
Reimbursement:	N
Tagged:	Not reported
Exchange:	Not reported
Alb X:	0
Alb Y:	0
Username:	Not reported
Time Stamp:	Not reported
Datum:	Not reported
Scale:	0
Accuracy:	0
QA Method:	NOT REVIEWED
Created:	Not reported
Filter status:	Not reported
Resample:	Not reported
Oculus:	Not reported
Sample ID:	306034

DRAFT

(Continued) **S105718094**

Sample Date:	10/27/1983
Analysis:	EDB
Discharge:	0
Chemical:	ETHYLENE DIBROMIDE (EDB)
Value:	0.12
Res Qual:	C
Units:	ug/L
CAS Number:	106-93-4
Facility Zip Ext:	Not reported
Method:	2
Sample Type:	Not reported
FLUWID:	Not reported
Resident Last Name:	Not reported
Job Name:	Not reported
Customer ID:	Not reported
Name:	Not reported
Address:	600 HULL ISLAND DRIVE
City,State,Zip:	WINTER GARDEN, FL
Well Id:	480033201
Location Method:	DGPS
Florida Id:	Not reported
Latitude:	28.552375
Longitude:	-81.6468
Well Depth:	0
Case depth:	0
Diameter:	0
Well Type:	Private well
Long DD:	81
Long MM:	38
Long SS:	48.75
Lat DD:	28
Lat MM:	33
Lat SS:	8.551
Permit No:	Not reported
Directions:	Not reported
Comments:	OAK
Status:	CONNECTION COMPLETE
Recheck:	Not reported
Reimbursement:	N
Tagged:	Not reported
Exchange:	Not reported
Alb X:	0
Alb Y:	0
Username:	Not reported
Time Stamp:	Not reported
Datum:	Not reported
Scale:	0
Accuracy:	0
QA Method:	NOT REVIEWED
Created:	Not reported
Filter status:	Not reported
Resample:	Not reported
Oculus:	Not reported
Sample ID:	2535904
Sample Date:	12/18/1985
Analysis:	EDB

DRAFT

(Continued) **S105718094**

Discharge:	0
Chemical:	ETHYLENE DIBROMIDE (EDB)
Value:	0.22
Res Qual:	C
Units:	ug/L
CAS Number:	106-93-4
Facility Zip Ext:	Not reported
Method:	2
Sample Type:	Not reported
FLUWID:	Not reported
Resident Last Name:	Not reported
Job Name:	Not reported
Customer ID:	Not reported
Name:	Not reported
Address:	600 HULL ISLAND DRIVE
City,State,Zip:	WINTER GARDEN, FL
Well Id:	480033201
Location Method:	DGPS
Florida Id:	Not reported
Latitude:	28.552375
Longitude:	-81.6468
Well Depth:	0
Case depth:	0
Diameter:	0
Well Type:	Private well
Long DD:	81
Long MM:	38
Long SS:	48.75
Lat DD:	28
Lat MM:	33
Lat SS:	8.551
Permit No:	Not reported
Directions:	Not reported
Comments:	OAK
Status:	CONNECTION COMPLETE
Recheck:	Not reported
Reimbursement:	N
Tagged:	Not reported
Exchange:	Not reported
Alb X:	0
Alb Y:	0
Username:	Not reported
Time Stamp:	Not reported
Datum:	Not reported
Scale:	0
Accuracy:	0
QA Method:	NOT REVIEWED
Created:	Not reported
Filter status:	Not reported
Resample:	Not reported
Oculus:	Not reported
Sample ID:	2630567
Sample Date:	01/27/1986
Analysis:	EDB
Discharge:	0
Chemical:	ETHYLENE DIBROMIDE (EDB)

DRAFT

(Continued) **S105718094**

Value:	0
Res Qual:	O
Units:	ug/L
CAS Number:	106-93-4
Facility Zip Ext:	Not reported
Method:	2
Sample Type:	Not reported
FLUWID:	Not reported
Resident Last Name:	Not reported
Job Name:	Not reported
Customer ID:	Not reported
Name:	Not reported
Address:	600 HULL ISLAND DRIVE
City,State,Zip:	WINTER GARDEN, FL
Well Id:	480033201
Location Method:	DGPS
Florida Id:	Not reported
Latitude:	28.552375
Longitude:	-81.6468
Well Depth:	0
Case depth:	0
Diameter:	0
Well Type:	Private well
Long DD:	81
Long MM:	38
Long SS:	48.75
Lat DD:	28
Lat MM:	33
Lat SS:	8.551
Permit No:	Not reported
Directions:	Not reported
Comments:	OAK
Status:	CONNECTION COMPLETE
Recheck:	Not reported
Reimbursement:	N
Tagged:	Not reported
Exchange:	Not reported
Alb X:	0
Alb Y:	0
Username:	Not reported
Time Stamp:	Not reported
Datum:	Not reported
Scale:	0
Accuracy:	0
QA Method:	NOT REVIEWED
Created:	Not reported
Filter status:	Not reported
Resample:	Not reported
Oculus:	Not reported
Sample ID:	2630568
Sample Date:	01/27/1986
Analysis:	EDB
Discharge:	1
Chemical:	ETHYLENE DIBROMIDE (EDB)
Value:	0
Res Qual:	O

DRAFT

(Continued) **S105718094**

Units:	ug/L
CAS Number:	106-93-4
Facility Zip Ext:	Not reported
Method:	2
Sample Type:	Not reported
FLUWID:	Not reported
Resident Last Name:	Not reported
Job Name:	Not reported
Customer ID:	Not reported
Name:	Not reported
Address:	600 HULL ISLAND DRIVE
City,State,Zip:	WINTER GARDEN, FL
Well Id:	480033201
Location Method:	DGPS
Florida Id:	Not reported
Latitude:	28.552375
Longitude:	-81.6468
Well Depth:	0
Case depth:	0
Diameter:	0
Well Type:	Private well
Long DD:	81
Long MM:	38
Long SS:	48.75
Lat DD:	28
Lat MM:	33
Lat SS:	8.551
Permit No:	Not reported
Directions:	Not reported
Comments:	OAK
Status:	CONNECTION COMPLETE
Recheck:	Not reported
Reimbursement:	N
Tagged:	Not reported
Exchange:	Not reported
Alb X:	0
Alb Y:	0
Username:	Not reported
Time Stamp:	Not reported
Datum:	Not reported
Scale:	0
Accuracy:	0
QA Method:	NOT REVIEWED
Created:	Not reported
Filter status:	Not reported
Resample:	Not reported
Oculus:	Not reported
Sample ID:	860923004
Sample Date:	09/29/1986
Analysis:	EDB
Discharge:	0
Chemical:	ETHYLENE DIBROMIDE (EDB)
Value:	0.06
Res Qual:	C
Units:	ug/L
CAS Number:	106-93-4

DRAFT

(Continued) **S105718094**

Facility Zip Ext:	Not reported
Method:	2
Sample Type:	Not reported
FLUWID:	Not reported
Resident Last Name:	Not reported
Job Name:	Not reported
Customer ID:	Not reported
Name:	Not reported
Address:	600 HULL ISLAND DRIVE
City,State,Zip:	WINTER GARDEN, FL
Well Id:	480033201
Location Method:	DGPS
Florida Id:	Not reported
Latitude:	28.552375
Longitude:	-81.6468
Well Depth:	0
Case depth:	0
Diameter:	0
Well Type:	Private well
Long DD:	81
Long MM:	38
Long SS:	48.75
Lat DD:	28
Lat MM:	33
Lat SS:	8.551
Permit No:	Not reported
Directions:	Not reported
Comments:	OAK
Status:	CONNECTION COMPLETE
Recheck:	Not reported
Reimbursement:	N
Tagged:	Not reported
Exchange:	Not reported
Alb X:	0
Alb Y:	0
Username:	Not reported
Time Stamp:	Not reported
Datum:	Not reported
Scale:	0
Accuracy:	0
QA Method:	NOT REVIEWED
Created:	Not reported
Filter status:	Not reported
Resample:	Not reported
Oculus:	Not reported
Sample ID:	860600705
Sample Date:	06/02/1986
Analysis:	EDB
Discharge:	0
Chemical:	ETHYLENE DIBROMIDE (EDB)
Value:	0.13
Res Qual:	C
Units:	ug/L
CAS Number:	106-93-4
Facility Zip Ext:	Not reported
Method:	2

DRAFT

(Continued) **S105718094**

Sample Type:	Not reported
FLUWID:	Not reported
Resident Last Name:	Not reported
Job Name:	Not reported
Customer ID:	Not reported
Name:	Not reported
Address:	600 HULL ISLAND DRIVE
City,State,Zip:	WINTER GARDEN, FL
Well Id:	480033201
Location Method:	DGPS
Florida Id:	Not reported
Latitude:	28.552375
Longitude:	-81.6468
Well Depth:	0
Case depth:	0
Diameter:	0
Well Type:	Private well
Long DD:	81
Long MM:	38
Long SS:	48.75
Lat DD:	28
Lat MM:	33
Lat SS:	8.551
Permit No:	Not reported
Directions:	Not reported
Comments:	OAK
Status:	CONNECTION COMPLETE
Recheck:	Not reported
Reimbursement:	N
Tagged:	Not reported
Exchange:	Not reported
Alb X:	0
Alb Y:	0
Username:	Not reported
Time Stamp:	Not reported
Datum:	Not reported
Scale:	0
Accuracy:	0
QA Method:	NOT REVIEWED
Created:	Not reported
Filter status:	Not reported
Resample:	Not reported
Oculus:	Not reported
Sample ID:	870100215
Sample Date:	01/05/1987
Analysis:	EDB
Discharge:	0
Chemical:	ETHYLENE DIBROMIDE (EDB)
Value:	0.36
Res Qual:	C
Units:	ug/L
CAS Number:	106-93-4
Facility Zip Ext:	Not reported
Method:	2
Sample Type:	Not reported
FLUWID:	Not reported

DRAFT

(Continued) **S105718094**

Resident Last Name: Not reported
Job Name: Not reported
Customer ID: Not reported

50
North
< 1/8
0.062 mi.
328 ft.

RALPH JOHNSON 24 HOUR WRECKER SERVICE
11409 W COLONIAL DR
OCOEE, FL 34761

RCRA-VSQG **1007201260** **FLR000097451**

Actual:
116 ft.

Focus Map:
8

RCRA-VSQG:

Date Form Received by Agency:	2003-03-11 00:00:00.0
Handler Name:	RALPH JOHNSON 24 HOUR WRECKER SERVICE
Handler Address:	11409 W COLONIAL DR
Handler City,State,Zip:	OCOEE, FL 34761-3308
EPA ID:	FLR000097451
Contact Name:	RALPH JOHNSON
Contact Address:	W COLONIAL DR
Contact City,State,Zip:	OCOEE, FL 34761-3308
Contact Telephone:	407-656-5617
Contact Fax:	Not reported
Contact Email:	Not reported
Contact Title:	OWNER
EPA Region:	04
Land Type:	Private
Federal Waste Generator Description:	Conditionally Exempt Small Quantity Generator
Non-Notifier:	X
Biennial Report Cycle:	Not reported
Accessibility:	Not reported
Active Site Indicator:	Handler Activities
State District Owner:	FL
State District:	CD
Mailing Address:	W COLONIAL DR
Mailing City,State,Zip:	OCOEE, FL 34761-3308
Owner Name:	NON NOTIFIER
Owner Type:	Private
Operator Name:	Not reported
Operator Type:	Not reported
Short-Term Generator Activity:	No
Importer Activity:	No
Mixed Waste Generator:	No
Transporter Activity:	No
Transfer Facility Activity:	No
Recycler Activity with Storage:	No
Small Quantity On-Site Burner Exemption:	No
Smelting Melting and Refining Furnace Exemption:	No
Underground Injection Control:	No
Off-Site Waste Receipt:	No
Universal Waste Indicator:	No
Universal Waste Destination Facility:	No
Federal Universal Waste:	No
Active Site Fed-Reg Treatment Storage and Disposal Facility:	Not reported
Active Site Converter Treatment storage and Disposal Facility:	Not reported
Active Site State-Reg Treatment Storage and Disposal Facility:	Not reported
Active Site State-Reg Handler:	---
Federal Facility Indicator:	Not reported
Hazardous Secondary Material Indicator:	NN
Sub-Part K Indicator:	Not reported

DRAFT

RALPH JOHNSON 24 HOUR WRECKER SERVICE (Continued) **1007201260**

Commercial TSD Indicator:	No
Treatment Storage and Disposal Type:	Not reported
2018 GPRA Permit Baseline:	Not on the Baseline
2018 GPRA Renewals Baseline:	Not on the Baseline
Permit Renewals Workload Universe:	Not reported
Permit Workload Universe:	Not reported
Permit Progress Universe:	Not reported
Post-Closure Workload Universe:	Not reported
Closure Workload Universe:	Not reported
202 GPRA Corrective Action Baseline:	No
Corrective Action Workload Universe:	No
Subject to Corrective Action Universe:	No
Non-TSDFs Where RCRA CA has Been Imposed Universe:	No
TSDFs Potentially Subject to CA Under 3004 (u)/(v) Universe:	No
TSDFs Only Subject to CA under Discretionary Auth Universe:	No
Corrective Action Priority Ranking:	No NCAPS ranking
Environmental Control Indicator:	No
Institutional Control Indicator:	No
Human Exposure Controls Indicator:	N/A
Groundwater Controls Indicator:	N/A
Operating TSDF Universe:	Not reported
Full Enforcement Universe:	Not reported
Significant Non-Complier Universe:	No
Unaddressed Significant Non-Complier Universe:	No
Addressed Significant Non-Complier Universe:	No
Significant Non-Complier With a Compliance Schedule Universe:	No
Financial Assurance Required:	Not reported
Handler Date of Last Change:	2011-06-23 16:56:54.0
Recognized Trader-Importer:	No
Recognized Trader-Exporter:	No
Importer of Spent Lead Acid Batteries:	No
Exporter of Spent Lead Acid Batteries:	No
Recycler Activity Without Storage:	Not reported
Manifest Broker:	Not reported
Sub-Part P Indicator:	No

Hazardous Waste Summary:

Waste Code:	D001
Waste Description:	IGNITABLE WASTE

Handler - Owner Operator:

Owner/Operator Indicator:	Owner
Owner/Operator Name:	NON NOTIFIER
Legal Status:	Private
Date Became Current:	2003-03-21 00:00:00.
Date Ended Current:	Not reported
Owner/Operator Address:	11409 W COLONIAL DR
Owner/Operator City,State,Zip:	OCOEE, FL 34761-3308
Owner/Operator Telephone:	Not reported
Owner/Operator Telephone Ext:	Not reported
Owner/Operator Fax:	Not reported
Owner/Operator Email:	Not reported

Owner/Operator Indicator:	Owner
Owner/Operator Name:	NON NOTIFIER

DRAFT

RALPH JOHNSON 24 HOUR WRECKER SERVICE (Continued) **1007201260**

Legal Status:	Private
Date Became Current:	2003-03-21 00:00:00.
Date Ended Current:	Not reported
Owner/Operator Address:	11409 W COLONIAL DR
Owner/Operator City,State,Zip:	OCOEE, FL 34761-3308
Owner/Operator Telephone:	Not reported
Owner/Operator Telephone Ext:	Not reported
Owner/Operator Fax:	Not reported
Owner/Operator Email:	Not reported

Historic Generators:

Receive Date:	2003-03-11 00:00:00.0
Handler Name:	RALPH JOHNSON 24 HOUR WRECKER SERVICE
Federal Waste Generator Description:	Conditionally Exempt Small Quantity Generator
State District Owner:	FL
Large Quantity Handler of Universal Waste:	No
Recognized Trader Importer:	No
Recognized Trader Exporter:	No
Spent Lead Acid Battery Importer:	No
Spent Lead Acid Battery Exporter:	No
Current Record:	Yes
Non Storage Recycler Activity:	Not reported
Electronic Manifest Broker:	Not reported

List of NAICS Codes and Descriptions:

NAICS Codes:	No NAICS Codes Found

Facility Has Received Notices of Violation:

Found Violation:	No
Agency Which Determined Violation:	Not reported
Violation Short Description:	Not reported
Date Violation was Determined:	Not reported
Actual Return to Compliance Date:	Not reported
Return to Compliance Qualifier:	Not reported
Violation Responsible Agency:	Not reported
Scheduled Compliance Date:	Not reported
Enforcement Identifier:	Not reported
Date of Enforcement Action:	Not reported
Enforcement Responsible Agency:	Not reported
Enforcement Docket Number:	Not reported
Enforcement Attorney:	Not reported
Corrective Action Component:	Not reported
Appeal Initiated Date:	Not reported
Appeal Resolution Date:	Not reported
Disposition Status Date:	Not reported
Disposition Status:	Not reported
Disposition Status Description:	Not reported
Consent/Final Order Sequence Number:	Not reported
Consent/Final Order Respondent Name:	Not reported
Consent/Final Order Lead Agency:	Not reported
Enforcement Type:	Not reported
Enforcement Responsible Person:	Not reported
Enforcement Responsible Sub-Organization:	Not reported
SEP Sequence Number:	Not reported
SEP Expenditure Amount:	Not reported
SEP Scheduled Completion Date:	Not reported

DRAFT

RALPH JOHNSON 24 HOUR WRECKER SERVICE (Continued) **1007201260**

SEP Actual Date:	Not reported
SEP Defaulted Date:	Not reported
SEP Type:	Not reported
SEP Type Description:	Not reported
Proposed Amount:	Not reported
Final Monetary Amount:	Not reported
Paid Amount:	Not reported
Final Count:	Not reported
Final Amount:	Not reported

Evaluation Action Summary:

Evaluation Date:	2003-03-12 00:00:00.0
Evaluation Responsible Agency:	State
Found Violation:	No
Evaluation Type Description:	COMPLIANCE EVALUATION INSPECTION ON-SITE
Evaluation Responsible Person Identifier:	N M
Evaluation Responsible Sub-Organization:	CD
Actual Return to Compliance Date:	Not reported
Scheduled Compliance Date:	Not reported
Date of Request:	Not reported
Date Response Received:	Not reported
Request Agency:	Not reported
Former Citation:	Not reported

H51 **GOTHA ORDNANCE DEPOT** **FL DWM CONTAM** **S125962061**
SSW **N/A**
< 1/8 **GOTHA, FL**
0.068 mi.
358 ft. **Site 1 of 2 in cluster H**

Actual:
113 ft.

Focus Map:
17

DWM CONTAM:

Name:	GOTHA ORDNANCE DEPOT
Address:	Not reported
City,State,Zip:	GOTHA, FL
Program Site Id:	I04FL0211
Lat DD:	28
Lat MM:	31
Lat SS:	45
Long DD:	81
Long MM:	31
Long SS:	18
Office/ District:	CD
Program Area:	FEDERAL
Priority Score:	Not reported
Datum:	NAD83
Method:	UNKN
Facility Status:	Open
Facility Type:	Not reported
Score Effective Date:	Not reported
Score When Ranked:	Not reported
Rank:	Not reported
Operator:	Not reported
Phone:	Not reported
Name Changed:	Not reported
Addr Changed:	Not reported
Related Party ID:	Not reported

DRAFT

GOTHA ORDNANCE DEPOT (Continued) **S125962061**

Primary RP Role:	Not reported
RP Begin Date:	Not reported
RP Name:	Not reported
RP Address1:	Not reported
RP Address2:	Not reported
RP City:	Not reported
RP State:	Not reported
RP Zip5:	Not reported
RP Zip4:	Not reported
Contact:	Not reported
RP Phone:	Not reported
RP Extension:	Not reported
Site Manager:	Not reported

H52 **GOTHA ORDNANCE DEPOT** **FUDS** **1024902455**
SSW **N/A**
< 1/8 **GOTHA, FL**
0.068 mi.
358 ft. **Site 2 of 2 in cluster H**

Actual: FUDS:
113 ft.

EPA Region:	4
Installation ID:	FL49799F443200
Congressional District Number:	10
Name:	GOTHA ORDNANCE DEPOT
FUDS Number:	I04FL0211
City:	GOTHA
State:	FL
County:	ORANGE
Object ID:	6974
USACE Division:	SAD
USACE District:	Jacksonville District (SAJ)
Status:	Properties without projects
Current Owner:	Not reported
EMS Map Link:	https://fudsportal.usace.army.mil/ems/ems/inventory/map/map?id=60483
Eligibility:	Eligible
Has Projects:	No
NPL Status:	Not on the NPL
Property History:	ON 2 JULY,1959 7.89 ACRES OF LAND WAS ACQUIRED FROM A PRIVATE INDIVIDUAL. EXCESS IN 1965.
Project Required:	No
Feature Description:	Not reported
Latitude:	28.529166669999899
Longitude:	-81.521666670000002

Focus Map:
17

I53 **SUNOCO** **EDR Hist Auto** **1020479944**
SSE **17100 W COLONIAL DR** **N/A**
< 1/8 **OAKLAND, FL 34787**
0.072 mi.
381 ft. **Site 1 of 2 in cluster I**

Actual: EDR Hist Auto
144 ft.

Year:	Name:	Type:
2011	SUNOCO	Gasoline Service Stations, NEC

Focus Map:
13

DRAFT

SUNOCO (Continued) **1020479944**

2012	SUNOCO	Gasoline Service Stations, NEC
2013	SUNOCO	Gasoline Service Stations, NEC
2014	SUNOCO	Gasoline Service Stations, NEC

I54 **7-ELEVEN STORE #34286** **FL LUST U003909063**
SSE **17100 W COLONIAL DR** **FL UST N/A**
< 1/8 **OAKLAND, FL 34787** **FL Financial Assurance**
0.072 mi.
381 ft. **Site 2 of 2 in cluster I**

Actual:
144 ft.

Focus Map:
13

LUST:

Name:	7-ELEVEN STORE #34286
Address:	17100 W COLONIAL DR
City,State,Zip:	OAKLAND, FL 34787
Region:	STATE
Facility Id:	9805476
Facility Status:	OPEN
Facility Type:	A - Retail Station
Facility Phone:	(407)532-2037
Facility Cleanup Rank:	Not reported
District:	Central District
Lat/Long (dms):	28 32 48.6208 / 81 38 29.9166
Section:	Not reported
Township:	Not reported
Range:	Not reported
Feature:	Not reported
Method:	Not reported
Datum:	Not reported
Score:	Not reported
Score Effective Date:	Not reported
Score When Ranked:	Not reported
Operator:	CATHY WISE
Name Update:	2009-08-07 00:00:00
Address Update:	2009-08-07 00:00:00

Petroleum Cleanup PCT Facility Score:

Facility Cleanup Status:	CMPL - COMPLETED
Contact:	DAVID PETERSEN | MILEI AVILES | JENNIFER DART
Contact Company:	7-ELEVEN INC - GASOLINE COMP DEPT 0148
Contact Address:	PO BOX 711
Contact City/State/Zip:	Dallas, TX 75221
Phone:	(407)403-2995
Bad Address Ind:	N
State:	FL
Zip:	34787
Score:	Not reported
Score Effective Date:	Not reported
Related Party ID:	20385
Primary RP Role:	ACCOUNT OWNER
RP Begin Date:	2009-08-07
RP Zip:	711
RP Extension:	Not reported

Discharge Cleanup Summary:

Discharge Date:	1/10/2013
PCT Discharge Combined:	Not reported
Cleanup Required:	R - CLEANUP REQUIRED
Discharge Cleanup Status:	NFA - NFA COMPLETE

DRAFT

7-ELEVEN STORE #34286 (Continued) **U003909063**

Disch Cleanup Status Date:	11/26/2013
Cleanup Work Status:	COMPLETED
Information Source:	D - DISCHARGE NOTIFICATION
Other Source Description:	Not reported
Eligibility Indicator:	I - INELIGIBLE
Site Manager:	GREEN_MN
Site Mgr End Date:	10/14/2013
Tank Office:	PCLP48 - ORANGE COUNTY ENVIRONMENTAL PROTECTION DIV
Discharge Date:	7/2/2009
PCT Discharge Combined:	Not reported
Cleanup Required:	R - CLEANUP REQUIRED
Discharge Cleanup Status:	NFA - NFA COMPLETE
Disch Cleanup Status Date:	4/13/2011
Cleanup Work Status:	COMPLETED
Information Source:	C - CLOSURE REPORT
Other Source Description:	Not reported
Eligibility Indicator:	I - INELIGIBLE
Site Manager:	GREEN_MN
Site Mgr End Date:	8/11/2011
Tank Office:	PCLP48 - ORANGE COUNTY ENVIRONMENTAL PROTECTION DIV
Discharge Date:	7/23/2008
PCT Discharge Combined:	Not reported
Cleanup Required:	R - CLEANUP REQUIRED
Discharge Cleanup Status:	NFA - NFA COMPLETE
Disch Cleanup Status Date:	2/18/2010
Cleanup Work Status:	COMPLETED
Information Source:	C - CLOSURE REPORT
Other Source Description:	Not reported
Eligibility Indicator:	I - INELIGIBLE
Site Manager:	PARKER_RH
Site Mgr End Date:	2/3/2010
Tank Office:	PCLP48 - ORANGE COUNTY ENVIRONMENTAL PROTECTION DIV

Contaminated Media:

Discharge Date:	1/10/2013
Pct Discharge Combined With:	Not reported
Cleanup Required:	R - CLEANUP REQUIRED
Discharge Cleanup Status:	NFA - NFA COMPLETE
Disch Cleanup Status Date:	11/26/2013
Cleanup Work Status:	COMPLETED
Information Source:	D - DISCHARGE NOTIFICATION
Other Source Description:	Not reported
Elig Indicator:	I - INELIGIBLE
Site Manager:	GREEN_MN
Site Mgr End Date:	10/14/2013
Tank Office:	PCLP48 - ORANGE COUNTY ENVIRON
Contaminated Drinking Wells:	Not reported
Contaminated Monitoring Well:	No
Contaminated Soil:	Yes
Contaminated Surface Water:	No
Contaminated Ground Water:	No
Pollutant:	B - Unleaded Gas
Pollutant Other Description:	Not reported
Gallons Discharged:	1
Discharge Date:	7/2/2009
Pct Discharge Combined With:	Not reported
Cleanup Required:	R - CLEANUP REQUIRED
Discharge Cleanup Status:	NFA - NFA COMPLETE

DRAFT

7-ELEVEN STORE #34286 (Continued) **U003909063**

Disch Cleanup Status Date:	4/13/2011
Cleanup Work Status:	COMPLETED
Information Source:	C - CLOSURE REPORT
Other Source Description:	Not reported
Elig Indicator:	I - INELIGIBLE
Site Manager:	GREEN_MN
Site Mgr End Date:	8/11/2011
Tank Office:	PCLP48 - ORANGE COUNTY ENVIRON
Contaminated Drinking Wells:	Not reported
Contaminated Monitoring Well:	No
Contaminated Soil:	Yes
Contaminated Surface Water:	No
Contaminated Ground Water:	No
Pollutant:	D - Vehicular Diesel
Pollutant Other Description:	Unleaded Gasoline
Gallons Discharged:	1
Discharge Date:	7/23/2008
Pct Discharge Combined With:	Not reported
Cleanup Required:	R - CLEANUP REQUIRED
Discharge Cleanup Status:	NFA - NFA COMPLETE
Disch Cleanup Status Date:	2/18/2010
Cleanup Work Status:	COMPLETED
Information Source:	C - CLOSURE REPORT
Other Source Description:	Not reported
Elig Indicator:	I - INELIGIBLE
Site Manager:	PARKER_RH
Site Mgr End Date:	2/3/2010
Tank Office:	PCLP48 - ORANGE COUNTY ENVIRON
Contaminated Drinking Wells:	Not reported
Contaminated Monitoring Well:	No
Contaminated Soil:	Yes
Contaminated Surface Water:	No
Contaminated Ground Water:	No
Pollutant:	B - Unleaded Gas
Pollutant Other Description:	Not reported
Gallons Discharged:	5

Task Information:

District:	CD
Facility ID:	9805476
Facility Status:	OPEN
Facility Type:	A - Retail Station -
County:	ORANGE
County ID:	48
Cleanup Eligibility Status:	I
Source Effective Date:	10-11-2013
Discharge Date:	01-10-2013
Cleanup Required:	R - CLEANUP REQUIRED
Discharge Cleanup Status:	NFA - NFA COMPLETE
Disch Cleanup Status Date:	11-26-2013
SRC Action Type:	NFA - NO FURTHER ACTION
SRC Submit Date:	10-01-2013
SRC Review Date:	10-11-2013
SRC Completion Status:	A - APPROVED
SRC Issue Date:	11-26-2013
SRC Comment:	Not reported
Cleanup Work Status:	COMPLETED
Site Mgr:	GREEN_MN

DRAFT

7-ELEVEN STORE #34286 (Continued) **U003909063**

Site Mgr End Date:	10-14-2013
Tank Office:	PCLP48 - Orange County
SR Task ID:	Not reported
SR Cleanup Responsible:	-
SR Funding Eligibility Type:	-
SR Actual Cost:	Not reported
SR Completion Date:	Not reported
SR Payment Date:	Not reported
SR Oral Date:	Not reported
SR Written Date:	Not reported
SR Soil Removal:	Not reported
SR Free Product Removal:	Not reported
SR Soil Tonnage Removed:	Not reported
SR Soil Treatment:	Not reported
SR Other Treatment:	Not reported
SR Alternate Proc Received Date:	Not reported
SR Alternate Procedure Status:	Not reported
SR Alternate Procedure Status Date:	Not reported
SR Alternate Procedure Comments:	Not reported
SA Task ID:	89822
SA Cleanup Responsible:	-
SA Funding Eligibility Type:	-
SA Actual Cost:	Not reported
SA Completion Date:	Not reported
SA Payment Date:	Not reported
RAP Task ID:	Not reported
RAP Cleanup Responsible ID:	-
RAP Funding Eligibility Type:	-
RAP Actual Cost:	Not reported
RAP Completion Date:	Not reported
RAP Payment Date:	Not reported
RAP Last Order Approved:	Not reported
RA Task ID:	90708
RA Cleanup Responsible:	RP - RESPONSIBLE PARTY
RA Funding Eligibility Type:	-
RA Years to Complete:	0
RA Actual Cost:	Not reported
District:	CD
Facility ID:	9805476
Facility Status:	OPEN
Facility Type:	A - Retail Station -
County:	ORANGE
County ID:	48
Cleanup Eligibility Status:	I
Source Effective Date:	03-14-2011
Discharge Date:	07-02-2009
Cleanup Required:	R - CLEANUP REQUIRED
Discharge Cleanup Status:	NFA - NFA COMPLETE
Disch Cleanup Status Date:	04-13-2011
SRC Action Type:	NFA - NO FURTHER ACTION
SRC Submit Date:	03-01-2011
SRC Review Date:	03-14-2011
SRC Completion Status:	A - APPROVED
SRC Issue Date:	04-13-2011
SRC Comment:	Not reported
Cleanup Work Status:	COMPLETED
Site Mgr:	GREEN_MN

DRAFT

7-ELEVEN STORE #34286 (Continued) **U003909063**

Site Mgr End Date:	08-11-2011
Tank Office:	PCLP48 - Orange County
SR Task ID:	Not reported
SR Cleanup Responsible:	-
SR Funding Eligibility Type:	-
SR Actual Cost:	Not reported
SR Completion Date:	Not reported
SR Payment Date:	Not reported
SR Oral Date:	Not reported
SR Written Date:	Not reported
SR Soil Removal:	Not reported
SR Free Product Removal:	Not reported
SR Soil Tonnage Removed:	Not reported
SR Soil Treatment:	Not reported
SR Other Treatment:	Not reported
SR Alternate Proc Received Date:	Not reported
SR Alternate Procedure Status:	Not reported
SR Alternate Procedure Status Date:	Not reported
SR Alternate Procedure Comments:	Not reported
SA Task ID:	86031
SA Cleanup Responsible:	-
SA Funding Eligibility Type:	-
SA Actual Cost:	Not reported
SA Completion Date:	Not reported
SA Payment Date:	Not reported
RAP Task ID:	Not reported
RAP Cleanup Responsible ID:	-
RAP Funding Eligibility Type:	-
RAP Actual Cost:	Not reported
RAP Completion Date:	Not reported
RAP Payment Date:	Not reported
RAP Last Order Approved:	Not reported
RA Task ID:	87470
RA Cleanup Responsible:	RP - RESPONSIBLE PARTY
RA Funding Eligibility Type:	-
RA Years to Complete:	0
RA Actual Cost:	Not reported
District:	CD
Facility ID:	9805476
Facility Status:	OPEN
Facility Type:	A - Retail Station -
County:	ORANGE
County ID:	48
Cleanup Eligibility Status:	I
Source Effective Date:	02-03-2010
Discharge Date:	07-23-2008
Cleanup Required:	R - CLEANUP REQUIRED
Discharge Cleanup Status:	NFA - NFA COMPLETE
Disch Cleanup Status Date:	02-18-2010
SRC Action Type:	NFA - NO FURTHER ACTION
SRC Submit Date:	04-06-2009
SRC Review Date:	02-03-2010
SRC Completion Status:	A - APPROVED
SRC Issue Date:	02-18-2010
SRC Comment:	Not reported
Cleanup Work Status:	COMPLETED
Site Mgr:	PARKER_RH

DRAFT

7-ELEVEN STORE #34286 (Continued) **U003909063**

Site Mgr End Date:	02-03-2010
Tank Office:	PCLP48 - Orange County
SR Task ID:	Not reported
SR Cleanup Responsible:	-
SR Funding Eligibility Type:	-
SR Actual Cost:	Not reported
SR Completion Date:	Not reported
SR Payment Date:	Not reported
SR Oral Date:	Not reported
SR Written Date:	Not reported
SR Soil Removal:	Not reported
SR Free Product Removal:	Not reported
SR Soil Tonnage Removed:	Not reported
SR Soil Treatment:	Not reported
SR Other Treatment:	Not reported
SR Alternate Proc Received Date:	Not reported
SR Alternate Procedure Status:	Not reported
SR Alternate Procedure Status Date:	Not reported
SR Alternate Procedure Comments:	Not reported
SA Task ID:	83275
SA Cleanup Responsible:	-
SA Funding Eligibility Type:	-
SA Actual Cost:	Not reported
SA Completion Date:	Not reported
SA Payment Date:	Not reported
RAP Task ID:	Not reported
RAP Cleanup Responsible ID:	-
RAP Funding Eligibility Type:	-
RAP Actual Cost:	Not reported
RAP Completion Date:	Not reported
RAP Payment Date:	Not reported
RAP Last Order Approved:	Not reported
RA Task ID:	84839
RA Cleanup Responsible:	RP - RESPONSIBLE PARTY
RA Funding Eligibility Type:	-
RA Years to Complete:	0
RA Actual Cost:	Not reported

Click here for Florida Oculus:

UST:

Facility Id:	9805476
Facility Status:	OPEN
Type Description:	Retail Station
Facility Phone:	4075322037
Region:	STATE
Positioning Method:	Not reported
Lat/Long (dms):	Not reported

Owner:

Owner Id:	20385
Owner Name:	7-ELEVEN INC - GASOLINE COMP DEPT 0148
Owner Address:	PO BOX 711
Owner Address 2:	ATTN: MGR-FL REGION GAS & ENVIRN COMPL
Owner City,St,Zip:	Dallas, TX 75221
Owner Contact:	DAVID PETERSEN | MILEI AVILES | JENNIFER DART
Owner Phone:	4074032995

DRAFT

7-ELEVEN STORE #34286 (Continued) **U003909063**

Tank Info:

Name:	7-ELEVEN STORE #34286
Address:	17100 W COLONIAL DR
City:	OAKLAND
Zip:	34787
Tank Id:	1
Status:	In service
Status Date:	12/01/2002
Install Date:	12/1/2002
Substance:	Unleaded gas
Content Description:	Unleaded Gas
Gallons:	15000
Vessel Indicator:	TANK
Tank Location:	UNDERGROUND
DEP Contractor:	P

Construction:

Tank Id:	1
Construction Category:	Overfill/Spill
Construction Description:	Ball check valve
Tank Id:	1
Construction Category:	Primary Construction
Construction Description:	Fiberglass
Tank Id:	1
Construction Category:	Overfill/Spill
Construction Description:	Spill containment bucket
Tank Id:	1
Construction Category:	Overfill/Spill
Construction Description:	Flow shut-Off
Tank Id:	1
Construction Category:	Overfill/Spill
Construction Description:	Level gauges/alarms
Tank Id:	1
Construction Category:	Secondary Containment
Construction Description:	Double wall

Monitoring:

Tank ID:	1
Monitoring Description:	Continuous electronic sensing
Tank ID:	1
Monitoring Description:	Electronic monitor pipe sumps
Tank ID:	1
Monitoring Description:	Electronic monitor dispenser liners
Tank ID:	1
Monitoring Description:	Monitor dbl wall tank space
Tank ID:	1
Monitoring Description:	Automatic tank gauging - USTs

DRAFT

7-ELEVEN STORE #34286 (Continued) **U003909063**

Tank ID: 1
Monitoring Description: Electronic line leak detector

Tank ID: 1
Monitoring Description: Monitor dbl wall pipe space

Piping:
Tank ID: 1
Piping Category: Miscellaneous Attributes
Piping Description: Pressurized piping system

Tank ID: 1
Piping Category: Secondary Containment
Piping Description: Double wall

Tank ID: 1
Piping Category: Primary Construction
Piping Description: Fiberglass

Tank ID: 1
Piping Category: Miscellaneous Attributes
Piping Description: Dispenser liners

Name: 7-ELEVEN STORE #34286
Address: 17100 W COLONIAL DR
City: OAKLAND
Zip: 34787
Tank Id: 2
Status: In service
Status Date: 12/01/2002
Install Date: 12/1/2002
Substance: Unleaded gas
Content Description: Unleaded Gas
Gallons: 15000
Vessel Indicator: TANK
Tank Location: UNDERGROUND
DEP Contractor: P

Construction:
Tank Id: 2
Construction Category: Overfill/Spill
Construction Description: Ball check valve

Tank Id: 2
Construction Category: Primary Construction
Construction Description: Fiberglass

Tank Id: 2
Construction Category: Overfill/Spill
Construction Description: Spill containment bucket

Tank Id: 2
Construction Category: Overfill/Spill
Construction Description: Flow shut-Off

Tank Id: 2

DRAFT

7-ELEVEN STORE #34286 (Continued) **U003909063**

Construction Category: Overfill/Spill
Construction Description: Level gauges/alarms

Tank Id: 2
Construction Category: Secondary Containment
Construction Description: Double wall

Tank Id: 2
Construction Category: Miscellaneous Attributes
Construction Description: Compartmented

Monitoring:
Tank ID: 2
Monitoring Description: Continuous electronic sensing

Tank ID: 2
Monitoring Description: Electronic monitor pipe sumps

Tank ID: 2
Monitoring Description: Electronic monitor dispenser liners

Tank ID: 2
Monitoring Description: Monitor dbl wall tank space

Tank ID: 2
Monitoring Description: Automatic tank gauging - USTs

Tank ID: 2
Monitoring Description: Electronic line leak detector

Tank ID: 2
Monitoring Description: Monitor dbl wall pipe space

Piping:
Tank ID: 2
Piping Category: Miscellaneous Attributes
Piping Description: Pressurized piping system

Tank ID: 2
Piping Category: Miscellaneous Attributes
Piping Description: Dispenser liners

Tank ID: 2
Piping Category: Primary Construction
Piping Description: Fiberglass

Tank ID: 2
Piping Category: Secondary Containment
Piping Description: Double wall

Name: 7-ELEVEN STORE #34286
Address: 17100 W COLONIAL DR
City: OAKLAND
Zip: 34787
Tank Id: 3

DRAFT

7-ELEVEN STORE #34286 (Continued) **U003909063**

Status: In service
Status Date: 12/01/2002
Install Date: 12/1/2002
Substance: Vehicular diesel
Content Description: Vehicular Diesel
Gallons: 10000
Vessel Indicator: TANK
Tank Location: UNDERGROUND
DEP Contractor: P

Construction:
Tank Id: 3
Construction Category: Overfill/Spill
Construction Description: Ball check valve

Tank Id: 3
Construction Category: Primary Construction
Construction Description: Fiberglass

Tank Id: 3
Construction Category: Overfill/Spill
Construction Description: Spill containment bucket

Tank Id: 3
Construction Category: Overfill/Spill
Construction Description: Flow shut-Off

Tank Id: 3
Construction Category: Overfill/Spill
Construction Description: Level gauges/alarms

Tank Id: 3
Construction Category: Secondary Containment
Construction Description: Double wall

Monitoring:
Tank ID: 3
Monitoring Description: Continuous electronic sensing

Tank ID: 3
Monitoring Description: Electronic monitor pipe sumps

Tank ID: 3
Monitoring Description: Electronic monitor dispenser liners

Tank ID: 3
Monitoring Description: Monitor dbl wall tank space

Tank ID: 3
Monitoring Description: Automatic tank gauging - USTs

Tank ID: 3
Monitoring Description: Electronic line leak detector

Tank ID: 3
Monitoring Description: Monitor dbl wall pipe space

DRAFT

7-ELEVEN STORE #34286 (Continued) **U003909063**

Piping:

Tank ID:	3
Piping Category:	Miscellaneous Attributes
Piping Description:	Pressurized piping system

Tank ID:	3
Piping Category:	Secondary Containment
Piping Description:	Double wall

Tank ID:	3
Piping Category:	Miscellaneous Attributes
Piping Description:	Dispenser liners

Tank ID:	3
Piping Category:	Primary Construction
Piping Description:	Fiberglass

Click here for Florida Oculus:

FL Financial Assurance 3:

Name:	7-ELEVEN STORE #34286
Address:	17100 W COLONIAL DR
City,State,Zip:	OAKLAND, FL 34787
Region:	3
Facility ID:	9805476
Facility Phone:	4075322037
Facility Status:	OPEN
Facility Type:	A
Type Description:	Retail Station
DEP CO:	P
Finaincial Responsibility:	INSURANCE
Insurance Company:	ILLINOIS UNION
Effective Date:	04/30/2009
Expire Date:	04/30/2010
Owner ID:	20385
Onwer Name:	7-ELEVEN INC - GASOLINE COMP DEPT 0148
Owner Address:	PO BOX 711
Owner Address2:	ATTN: MGR-FL REGION GAS & ENVIRN COMPL
Owner City,St,Zip:	Dallas, TX 75221
Contact:	DAVID PETERSEN | MILEI AVILES | JENNIFER DART
Resp Party Phone:	4074032995

Name:	7-ELEVEN STORE #34286
Address:	17100 W COLONIAL DR
City,State,Zip:	OAKLAND, FL 34787
Region:	3
Facility ID:	9805476
Facility Phone:	4075322037
Facility Status:	OPEN
Facility Type:	A
Type Description:	Retail Station
DEP CO:	P
Finaincial Responsibility:	INSURANCE
Insurance Company:	ILLINOIS UNION

DRAFT

7-ELEVEN STORE #34286 (Continued) **U003909063**

Effective Date:	04/30/2010
Expire Date:	04/30/2011
Owner ID:	20385
Onwer Name:	7-ELEVEN INC - GASOLINE COMP DEPT 0148
Owner Address:	PO BOX 711
Owner Address2:	ATTN: MGR-FL REGION GAS & ENVIRN COMPL
Owner City,St,Zip:	Dallas, TX 75221
Contact:	DAVID PETERSEN | MILEI AVILES | JENNIFER DART
Resp Party Phone:	4074032995

Name:	7-ELEVEN STORE #34286
Address:	17100 W COLONIAL DR
City,State,Zip:	OAKLAND, FL 34787
Region:	3
Facility ID:	9805476
Facility Phone:	4075322037
Facility Status:	OPEN
Facility Type:	A
Type Description:	Retail Station
DEP CO:	P
Finaincial Responsibility:	INSURANCE
Insurance Company:	ILLINOIS UNION
Effective Date:	04/30/2011
Expire Date:	04/30/2012
Owner ID:	20385
Onwer Name:	7-ELEVEN INC - GASOLINE COMP DEPT 0148
Owner Address:	PO BOX 711
Owner Address2:	ATTN: MGR-FL REGION GAS & ENVIRN COMPL
Owner City,St,Zip:	Dallas, TX 75221
Contact:	DAVID PETERSEN | MILEI AVILES | JENNIFER DART
Resp Party Phone:	4074032995

Name:	7-ELEVEN STORE #34286
Address:	17100 W COLONIAL DR
City,State,Zip:	OAKLAND, FL 34787
Region:	3
Facility ID:	9805476
Facility Phone:	4075322037
Facility Status:	OPEN
Facility Type:	A
Type Description:	Retail Station
DEP CO:	P
Finaincial Responsibility:	INSURANCE
Insurance Company:	IRONSHORE SPECIALTY INSURANCE CO
Effective Date:	04/30/2012
Expire Date:	12/18/2012
Owner ID:	20385
Onwer Name:	7-ELEVEN INC - GASOLINE COMP DEPT 0148
Owner Address:	PO BOX 711
Owner Address2:	ATTN: MGR-FL REGION GAS & ENVIRN COMPL
Owner City,St,Zip:	Dallas, TX 75221
Contact:	DAVID PETERSEN | MILEI AVILES | JENNIFER DART
Resp Party Phone:	4074032995

Name:	7-ELEVEN STORE #34286
Address:	17100 W COLONIAL DR
City,State,Zip:	OAKLAND, FL 34787

DRAFT

7-ELEVEN STORE #34286 (Continued) **U003909063**

Region:	3
Facility ID:	9805476
Facility Phone:	4075322037
Facility Status:	OPEN
Facility Type:	A
Type Description:	Retail Station
DEP CO:	P
Finaincial Responsibility:	INSURANCE
Insurance Company:	IRONSHORE SPECIALTY INSURANCE CO
Effective Date:	12/18/2012
Expire Date:	12/18/2013
Owner ID:	20385
Onwer Name:	7-ELEVEN INC - GASOLINE COMP DEPT 0148
Owner Address:	PO BOX 711
Owner Address2:	ATTN: MGR-FL REGION GAS & ENVIRN COMPL
Owner City,St,Zip:	Dallas, TX 75221
Contact:	DAVID PETERSEN | MILEI AVILES | JENNIFER DART
Resp Party Phone:	4074032995

Name:	7-ELEVEN STORE #34286
Address:	17100 W COLONIAL DR
City,State,Zip:	OAKLAND, FL 34787
Region:	3
Facility ID:	9805476
Facility Phone:	4075322037
Facility Status:	OPEN
Facility Type:	A
Type Description:	Retail Station
DEP CO:	P
Finaincial Responsibility:	INSURANCE
Insurance Company:	IRONSHORE SPECIALTY INSURANCE CO
Effective Date:	12/18/2013
Expire Date:	12/18/2014
Owner ID:	20385
Onwer Name:	7-ELEVEN INC - GASOLINE COMP DEPT 0148
Owner Address:	PO BOX 711
Owner Address2:	ATTN: MGR-FL REGION GAS & ENVIRN COMPL
Owner City,St,Zip:	Dallas, TX 75221
Contact:	DAVID PETERSEN | MILEI AVILES | JENNIFER DART
Resp Party Phone:	4074032995

Name:	7-ELEVEN STORE #34286
Address:	17100 W COLONIAL DR
City,State,Zip:	OAKLAND, FL 34787
Region:	3
Facility ID:	9805476
Facility Phone:	4075322037
Facility Status:	OPEN
Facility Type:	A
Type Description:	Retail Station
DEP CO:	P
Finaincial Responsibility:	INSURANCE
Insurance Company:	IRONSHORE SPECIALTY INSURANCE CO
Effective Date:	12/18/2014
Expire Date:	12/18/2015
Owner ID:	20385
Onwer Name:	7-ELEVEN INC - GASOLINE COMP DEPT 0148

DRAFT

7-ELEVEN STORE #34286 (Continued) **U003909063**

Owner Address: PO BOX 711
Owner Address2: ATTN: MGR-FL REGION GAS & ENVIRN COMPL
Owner City,St,Zip: Dallas, TX 75221
Contact: DAVID PETERSEN | MILEI AVILES | JENNIFER DART
Resp Party Phone: 4074032995

Name: 7-ELEVEN STORE #34286
Address: 17100 W COLONIAL DR
City,State,Zip: OAKLAND, FL 34787
Region: 3
Facility ID: 9805476
Facility Phone: 4075322037
Facility Status: OPEN
Facility Type: A
Type Description: Retail Station
DEP CO: P
Finaincial Responsibility: INSURANCE
Insurance Company: IRONSHORE SPECIALTY INSURANCE CO
Effective Date: 12/18/2015
Expire Date: 12/18/2017
Owner ID: 20385
Onwer Name: 7-ELEVEN INC - GASOLINE COMP DEPT 0148
Owner Address: PO BOX 711
Owner Address2: ATTN: MGR-FL REGION GAS & ENVIRN COMPL
Owner City,St,Zip: Dallas, TX 75221
Contact: DAVID PETERSEN | MILEI AVILES | JENNIFER DART
Resp Party Phone: 4074032995

Name: 7-ELEVEN STORE #34286
Address: 17100 W COLONIAL DR
City,State,Zip: OAKLAND, FL 34787
Region: 3
Facility ID: 9805476
Facility Phone: 4075322037
Facility Status: OPEN
Facility Type: A
Type Description: Retail Station
DEP CO: P
Finaincial Responsibility: INSURANCE
Insurance Company: IRONSHORE SPECIALTY INSURANCE CO
Effective Date: 12/18/2017
Expire Date: 12/18/2018
Owner ID: 20385
Onwer Name: 7-ELEVEN INC - GASOLINE COMP DEPT 0148
Owner Address: PO BOX 711
Owner Address2: ATTN: MGR-FL REGION GAS & ENVIRN COMPL
Owner City,St,Zip: Dallas, TX 75221
Contact: DAVID PETERSEN | MILEI AVILES | JENNIFER DART
Resp Party Phone: 4074032995

Name: 7-ELEVEN STORE #34286
Address: 17100 W COLONIAL DR
City,State,Zip: OAKLAND, FL 34787
Region: 3
Facility ID: 9805476
Facility Phone: 4075322037
Facility Status: OPEN

DRAFT

7-ELEVEN STORE #34286 (Continued) **U003909063**

Facility Type:	A
Type Description:	Retail Station
DEP CO:	P
Finaincial Responsibility:	INSURANCE
Insurance Company:	IRONSHORE SPECIALTY INSURANCE CO
Effective Date:	12/18/2018
Expire Date:	12/18/2019
Owner ID:	20385
Onwer Name:	7-ELEVEN INC - GASOLINE COMP DEPT 0148
Owner Address:	PO BOX 711
Owner Address2:	ATTN: MGR-FL REGION GAS & ENVIRN COMPL
Owner City,St,Zip:	Dallas, TX 75221
Contact:	DAVID PETERSEN | MILEI AVILES | JENNIFER DART
Resp Party Phone:	4074032995

Name:	7-ELEVEN STORE #34286
Address:	17100 W COLONIAL DR
City,State,Zip:	OAKLAND, FL 34787
Region:	3
Facility ID:	9805476
Facility Phone:	4075322037
Facility Status:	OPEN
Facility Type:	A
Type Description:	Retail Station
DEP CO:	P
Finaincial Responsibility:	INSURANCE
Insurance Company:	IRONSHORE SPECIALTY INSURANCE CO
Effective Date:	12/18/2019
Expire Date:	12/18/2020
Owner ID:	20385
Onwer Name:	7-ELEVEN INC - GASOLINE COMP DEPT 0148
Owner Address:	PO BOX 711
Owner Address2:	ATTN: MGR-FL REGION GAS & ENVIRN COMPL
Owner City,St,Zip:	Dallas, TX 75221
Contact:	DAVID PETERSEN | MILEI AVILES | JENNIFER DART
Resp Party Phone:	4074032995

DRAFT

---

55 **CAROLINA CHOICE INC MOBIL** **EDR Hist Auto** **1020326320**
NE **3314 ROYAL ASCOT RUN** **N/A**
< 1/8 **GOTHA, FL 34734**
0.075 mi.
397 ft.

Actual: EDR Hist Auto
141 ft.

Focus Map:
17

Year:	Name:	Type:
2001	CAROLINA CHOICE INC MOBIL	Gasoline Service Stations
2002	CAROLINA CHOICE INC MOBIL	Gasoline Service Stations
2003	CAROLINA CHOICE INC MOBIL	Gasoline Service Stations
2004	CAROLINA CHOICE INC MOBIL	Gasoline Service Stations

56
NNE
< 1/8
0.081 mi.
428 ft.

568 SIMEON ROAD
WINTER GARDEN, FL

FL DEDB **S105718085**
N/A

Actual:
131 ft.

Focus Map:
5

DEDB:

Name:	Not reported
Address:	568 SIMEON ROAD
City,State,Zip:	WINTER GARDEN, FL
Well Id:	480031601
Location Method:	DGPS
Florida Id:	Not reported
Latitude:	28.552516
Longitude:	-81.6453
Well Depth:	0
Case depth:	0
Diameter:	0
Well Type:	Private well
Long DD:	81
Long MM:	38
Long SS:	43.21
Lat DD:	28
Lat MM:	33
Lat SS:	9.058
Permit No:	Not reported
Directions:	Not reported
Comments:	OAK
Status:	CONNECTION COMPLETE
Recheck:	Not reported
Reimbursement:	N
Tagged:	Not reported
Exchange:	Not reported
Alb X:	0
Alb Y:	0
Username:	Not reported
Time Stamp:	Not reported
Datum:	Not reported
Scale:	0
Accuracy:	0
QA Method:	NOT REVIEWED
Created:	Not reported
Filter status:	Not reported
Resample:	Not reported
Oculus:	Not reported
Sample ID:	90021408
Sample Date:	02/19/1990
Analysis:	FUM
Discharge:	0
Chemical:	ETHYLENE DIBROMIDE (EDB)
Value:	1
Res Qual:	C
Units:	ug/L
CAS Number:	106-93-4
Facility Zip Ext:	Not reported
Method:	2
Sample Type:	Not reported
FLUWID:	Not reported
Resident Last Name:	Not reported

DRAFT

(Continued) **S105718085**

Job Name:	Not reported
Customer ID:	Not reported
Name:	Not reported
Address:	568 SIMEON ROAD
City,State,Zip:	WINTER GARDEN, FL
Well Id:	480031601
Location Method:	DGPS
Florida Id:	Not reported
Latitude:	28.552516
Longitude:	-81.6453
Well Depth:	0
Case depth:	0
Diameter:	0
Well Type:	Private well
Long DD:	81
Long MM:	38
Long SS:	43.21
Lat DD:	28
Lat MM:	33
Lat SS:	9.058
Permit No:	Not reported
Directions:	Not reported
Comments:	OAK
Status:	CONNECTION COMPLETE
Recheck:	Not reported
Reimbursement:	N
Tagged:	Not reported
Exchange:	Not reported
Alb X:	0
Alb Y:	0
Username:	Not reported
Time Stamp:	Not reported
Datum:	Not reported
Scale:	0
Accuracy:	0
QA Method:	NOT REVIEWED
Created:	Not reported
Filter status:	Not reported
Resample:	Not reported
Oculus:	Not reported
Sample ID:	10267
Sample Date:	08/08/1983
Analysis:	EDB
Discharge:	0
Chemical:	ETHYLENE DIBROMIDE (EDB)
Value:	4.96
Res Qual:	C
Units:	ug/L
CAS Number:	106-93-4
Facility Zip Ext:	Not reported
Method:	2
Sample Type:	Not reported
FLUWID:	Not reported
Resident Last Name:	Not reported
Job Name:	Not reported
Customer ID:	Not reported

DRAFT

(Continued) **S105718085**

Name:	Not reported
Address:	568 SIMEON ROAD
City,State,Zip:	WINTER GARDEN, FL
Well Id:	480031601
Location Method:	DGPS
Florida Id:	Not reported
Latitude:	28.552516
Longitude:	-81.6453
Well Depth:	0
Case depth:	0
Diameter:	0
Well Type:	Private well
Long DD:	81
Long MM:	38
Long SS:	43.21
Lat DD:	28
Lat MM:	33
Lat SS:	9.058
Permit No:	Not reported
Directions:	Not reported
Comments:	OAK
Status:	CONNECTION COMPLETE
Recheck:	Not reported
Reimbursement:	N
Tagged:	Not reported
Exchange:	Not reported
Alb X:	0
Alb Y:	0
Username:	Not reported
Time Stamp:	Not reported
Datum:	Not reported
Scale:	0
Accuracy:	0
QA Method:	NOT REVIEWED
Created:	Not reported
Filter status:	Not reported
Resample:	Not reported
Oculus:	Not reported
Sample ID:	10331
Sample Date:	08/15/1983
Analysis:	EDB
Discharge:	0
Chemical:	ETHYLENE DIBROMIDE (EDB)
Value:	7.79
Res Qual:	C
Units:	ug/L
CAS Number:	106-93-4
Facility Zip Ext:	Not reported
Method:	2
Sample Type:	Not reported
FLUWID:	Not reported
Resident Last Name:	Not reported
Job Name:	Not reported
Customer ID:	Not reported

Name:	Not reported
Address:	568 SIMEON ROAD

DRAFT

(Continued) **S105718085**

City,State,Zip:	WINTER GARDEN, FL
Well Id:	480031602
Location Method:	DGPS
Florida Id:	Not reported
Latitude:	28.552516
Longitude:	-81.6453
Well Depth:	0
Case depth:	0
Diameter:	0
Well Type:	Non-well connection to other well
Long DD:	81
Long MM:	38
Long SS:	43.21
Lat DD:	28
Lat MM:	33
Lat SS:	9.058
Permit No:	Not reported
Directions:	NOT FOR HUMAN USE
Comments:	Not reported
Status:	Not reported
Recheck:	Not reported
Reimbursement:	Not reported
Tagged:	Not reported
Exchange:	Not reported
Alb X:	0
Alb Y:	0
Username:	Not reported
Time Stamp:	Not reported
Datum:	Not reported
Scale:	0
Accuracy:	0
QA Method:	NOT REVIEWED
Created:	Not reported
Filter status:	Not reported
Resample:	Not reported
Oculus:	Not reported
Sample ID:	10268
Sample Date:	08/08/1986
Analysis:	EDB
Discharge:	0
Chemical:	ETHYLENE DIBROMIDE (EDB)
Value:	4.96
Res Qual:	C
Units:	ug/L
CAS Number:	106-93-4
Facility Zip Ext:	Not reported
Method:	2
Sample Type:	Not reported
FLUWID:	Not reported
Resident Last Name:	Not reported
Job Name:	Not reported
Customer ID:	Not reported

DRAFT

57
ESE
< 1/8
0.084 mi.
442 ft.

CENTRAL FLORIDA AUTOMOTIVE GROUP LLC
451 L F ROPER PKWY
OCOEE, FL 34761

RCRA-VSQG **1014465795**
FLR000175463

Actual:
120 ft.

Focus Map:
8

RCRA-VSQG:

Date Form Received by Agency:	2011-05-04 00:00:00.0
Handler Name:	CENTRAL FLORIDA AUTOMOTIVE GROUP LLC
Handler Address:	451 L F ROPER PKWY
Handler City,State,Zip:	OCOEE, FL 34761-3023
EPA ID:	FLR000175463
Contact Name:	NON NOTIFIER
Contact Address:	BLAIR STONE ROAD
Contact City,State,Zip:	TALLAHASSEE, FL 32399-2400
Contact Telephone:	850-245-8707
Contact Fax:	Not reported
Contact Email:	Not reported
Contact Title:	NON-NOTIFIER
EPA Region:	04
Land Type:	Private
Federal Waste Generator Description:	Conditionally Exempt Small Quantity Generator
Non-Notifier:	X
Biennial Report Cycle:	Not reported
Accessibility:	Not reported
Active Site Indicator:	Handler Activities
State District Owner:	FL
State District:	CD
Mailing Address:	L F ROPER PKWY
Mailing City,State,Zip:	OCOEE, FL 34761-3023
Owner Name:	Not reported
Owner Type:	Not reported
Operator Name:	Not reported
Operator Type:	Not reported
Short-Term Generator Activity:	No
Importer Activity:	No
Mixed Waste Generator:	No
Transporter Activity:	No
Transfer Facility Activity:	No
Recycler Activity with Storage:	No
Small Quantity On-Site Burner Exemption:	No
Smelting Melting and Refining Furnace Exemption:	No
Underground Injection Control:	No
Off-Site Waste Receipt:	No
Universal Waste Indicator:	No
Universal Waste Destination Facility:	No
Federal Universal Waste:	No
Active Site Fed-Reg Treatment Storage and Disposal Facility:	Not reported
Active Site Converter Treatment storage and Disposal Facility:	Not reported
Active Site State-Reg Treatment Storage and Disposal Facility:	Not reported
Active Site State-Reg Handler:	---
Federal Facility Indicator:	Not reported
Hazardous Secondary Material Indicator:	NN
Sub-Part K Indicator:	Not reported
Commercial TSD Indicator:	No
Treatment Storage and Disposal Type:	Not reported
2018 GPRA Permit Baseline:	Not on the Baseline
2018 GPRA Renewals Baseline:	Not on the Baseline
Permit Renewals Workload Universe:	Not reported

DRAFT

CENTRAL FLORIDA AUTOMOTIVE GROUP LLC (Continued) **1014465795**

Permit Workload Universe:	Not reported
Permit Progress Universe:	Not reported
Post-Closure Workload Universe:	Not reported
Closure Workload Universe:	Not reported
202 GPRA Corrective Action Baseline:	No
Corrective Action Workload Universe:	No
Subject to Corrective Action Universe:	No
Non-TSDFs Where RCRA CA has Been Imposed Universe:	No
TSDFs Potentially Subject to CA Under 3004 (u)/(v) Universe:	No
TSDFs Only Subject to CA under Discretionary Auth Universe:	No
Corrective Action Priority Ranking:	No NCAPS ranking
Environmental Control Indicator:	No
Institutional Control Indicator:	No
Human Exposure Controls Indicator:	N/A
Groundwater Controls Indicator:	N/A
Operating TSDF Universe:	Not reported
Full Enforcement Universe:	Not reported
Significant Non-Complier Universe:	No
Unaddressed Significant Non-Complier Universe:	No
Addressed Significant Non-Complier Universe:	No
Significant Non-Complier With a Compliance Schedule Universe:	No
Financial Assurance Required:	Not reported
Handler Date of Last Change:	2011-10-03 08:58:30.0
Recognized Trader-Importer:	No
Recognized Trader-Exporter:	No
Importer of Spent Lead Acid Batteries:	No
Exporter of Spent Lead Acid Batteries:	No
Recycler Activity Without Storage:	Not reported
Manifest Broker:	Not reported
Sub-Part P Indicator:	No

Hazardous Waste Summary:

Waste Code:	D001
Waste Description:	IGNITABLE WASTE

Historic Generators:

Receive Date:	2011-05-04 00:00:00.0
Handler Name:	CENTRAL FLORIDA AUTOMOTIVE GROUP LLC
Federal Waste Generator Description:	Conditionally Exempt Small Quantity Generator
State District Owner:	FL
Large Quantity Handler of Universal Waste:	No
Recognized Trader Importer:	No
Recognized Trader Exporter:	No
Spent Lead Acid Battery Importer:	No
Spent Lead Acid Battery Exporter:	No
Current Record:	Yes
Non Storage Recycler Activity:	Not reported
Electronic Manifest Broker:	Not reported

List of NAICS Codes and Descriptions:

NAICS Codes:	No NAICS Codes Found

Facility Has Received Notices of Violation:

Found Violation:	Yes

DRAFT

CENTRAL FLORIDA AUTOMOTIVE GROUP LLC (Continued) **1014465795**

Agency Which Determined Violation: State
Violation Short Description: Listing - General
Date Violation was Determined: 2011-05-04 00:00:00.0
Actual Return to Compliance Date: 2011-07-12 00:00:00.0
Return to Compliance Qualifier: Unverifiable
Violation Responsible Agency: State
Scheduled Compliance Date: Not reported
Enforcement Identifier: 123
Date of Enforcement Action: 2011-06-03 00:00:00.0
Enforcement Responsible Agency: State
Enforcement Docket Number: Not reported
Enforcement Attorney: Not reported
Corrective Action Component: No
Appeal Initiated Date: Not reported
Appeal Resolution Date: Not reported
Disposition Status Date: Not reported
Disposition Status: Not reported
Disposition Status Description: Not reported
Consent/Final Order Sequence Number: Not reported
Consent/Final Order Respondent Name: Not reported
Consent/Final Order Lead Agency: Not reported
Enforcement Type: DEP NON-COMPLIANCE LETTER
Enforcement Responsible Person: MJE
Enforcement Responsible Sub-Organization: CD
SEP Sequence Number: Not reported
SEP Expenditure Amount: Not reported
SEP Scheduled Completion Date: Not reported
SEP Actual Date: Not reported
SEP Defaulted Date: Not reported
SEP Type: Not reported
SEP Type Description: Not reported
Proposed Amount: Not reported
Final Monetary Amount: Not reported
Paid Amount: Not reported
Final Count: Not reported
Final Amount: Not reported

Found Violation: Yes
Agency Which Determined Violation: State
Violation Short Description: Generators - General
Date Violation was Determined: 2011-05-04 00:00:00.0
Actual Return to Compliance Date: 2011-07-12 00:00:00.0
Return to Compliance Qualifier: Unverifiable
Violation Responsible Agency: State
Scheduled Compliance Date: Not reported
Enforcement Identifier: 123
Date of Enforcement Action: 2011-06-03 00:00:00.0
Enforcement Responsible Agency: State
Enforcement Docket Number: Not reported
Enforcement Attorney: Not reported
Corrective Action Component: No
Appeal Initiated Date: Not reported
Appeal Resolution Date: Not reported
Disposition Status Date: Not reported
Disposition Status: Not reported
Disposition Status Description: Not reported
Consent/Final Order Sequence Number: Not reported

DRAFT

CENTRAL FLORIDA AUTOMOTIVE GROUP LLC (Continued) **1014465795**

Consent/Final Order Respondent Name: Not reported
Consent/Final Order Lead Agency: Not reported
Enforcement Type: DEP NON-COMPLIANCE LETTER
Enforcement Responsible Person: MJE
Enforcement Responsible Sub-Organization: CD
SEP Sequence Number: Not reported
SEP Expenditure Amount: Not reported
SEP Scheduled Completion Date: Not reported
SEP Actual Date: Not reported
SEP Defaulted Date: Not reported
SEP Type: Not reported
SEP Type Description: Not reported
Proposed Amount: Not reported
Final Monetary Amount: Not reported
Paid Amount: Not reported
Final Count: Not reported
Final Amount: Not reported

Found Violation: Yes
Agency Which Determined Violation: State
Violation Short Description: State Statute or Regulation
Date Violation was Determined: 2011-05-04 00:00:00.0
Actual Return to Compliance Date: 2011-07-12 00:00:00.0
Return to Compliance Qualifier: Unverifiable
Violation Responsible Agency: State
Scheduled Compliance Date: Not reported
Enforcement Identifier: 123
Date of Enforcement Action: 2011-06-03 00:00:00.0
Enforcement Responsible Agency: State
Enforcement Docket Number: Not reported
Enforcement Attorney: Not reported
Corrective Action Component: No
Appeal Initiated Date: Not reported
Appeal Resolution Date: Not reported
Disposition Status Date: Not reported
Disposition Status: Not reported
Disposition Status Description: Not reported
Consent/Final Order Sequence Number: Not reported
Consent/Final Order Respondent Name: Not reported
Consent/Final Order Lead Agency: Not reported
Enforcement Type: DEP NON-COMPLIANCE LETTER
Enforcement Responsible Person: MJE
Enforcement Responsible Sub-Organization: CD
SEP Sequence Number: Not reported
SEP Expenditure Amount: Not reported
SEP Scheduled Completion Date: Not reported
SEP Actual Date: Not reported
SEP Defaulted Date: Not reported
SEP Type: Not reported
SEP Type Description: Not reported
Proposed Amount: Not reported
Final Monetary Amount: Not reported
Paid Amount: Not reported
Final Count: Not reported
Final Amount: Not reported

DRAFT

CENTRAL FLORIDA AUTOMOTIVE GROUP LLC (Continued) **1014465795**

Evaluation Action Summary:

Evaluation Date:	2011-05-04 00:00:00.0
Evaluation Responsible Agency:	State
Found Violation:	Yes
Evaluation Type Description:	COMPLIANCE EVALUATION INSPECTION ON-SITE
Evaluation Responsible Person Identifier:	MJE
Evaluation Responsible Sub-Organization:	CD
Actual Return to Compliance Date:	2011-07-12 00:00:00.0
Scheduled Compliance Date:	Not reported
Date of Request:	Not reported
Date Response Received:	Not reported
Request Agency:	Not reported
Former Citation:	Not reported

Evaluation Date:	2011-05-04 00:00:00.0
Evaluation Responsible Agency:	State
Found Violation:	Yes
Evaluation Type Description:	COMPLIANCE EVALUATION INSPECTION ON-SITE
Evaluation Responsible Person Identifier:	MJE
Evaluation Responsible Sub-Organization:	CD
Actual Return to Compliance Date:	2011-07-12 00:00:00.0
Scheduled Compliance Date:	Not reported
Date of Request:	Not reported
Date Response Received:	Not reported
Request Agency:	Not reported
Former Citation:	Not reported

Evaluation Date:	2011-05-04 00:00:00.0
Evaluation Responsible Agency:	State
Found Violation:	Yes
Evaluation Type Description:	COMPLIANCE EVALUATION INSPECTION ON-SITE
Evaluation Responsible Person Identifier:	MJE
Evaluation Responsible Sub-Organization:	CD
Actual Return to Compliance Date:	2011-07-12 00:00:00.0
Scheduled Compliance Date:	Not reported
Date of Request:	Not reported
Date Response Received:	Not reported
Request Agency:	Not reported
Former Citation:	Not reported

DRAFT

J58 **FRANKS DETAIL** **FL HW GEN** **S125977429**
East **620 STORY ROAD** **N/A**
< 1/8 **OCOEE, FL 34761**
0.084 mi.
445 ft. **Site 1 of 4 in cluster J**

Actual:
120 ft.

Focus Map:
8

HW GEN:

Site ID:	117669
Name:	FRANKS DETAIL
Address:	620 STORY ROAD
City,State,Zip:	OCOEE, FL 34761
Type:	Small
Handler ID:	FLR000216135
Office:	CD
Notified Date:	07/31/2015
Last Inspection Date:	Not reported

FRANKS DETAIL (Continued) **S125977429**

Facility Installation: Not reported
Object ID: 2378
Documents: https://prodenv.dep.state.fl.us/DepNexus/public/electronic-documents/FLR000216135/facility!search

---

J59 **FRANK'S DETAIL INC** **RCRA-SQG** **1000335170**
East **620 STORY RD** **FINDS** **FLD982128019**
< 1/8 **OCOEE, FL 34761** **ECHO**
0.084 mi.
445 ft. **Site 2 of 4 in cluster J**

Actual:
120 ft.

Focus Map:
8

RCRA-SQG:

Date Form Received by Agency:	2017-12-28 00:00:00.0
Handler Name:	FRANK'S DETAIL INC
Handler Address:	620 STORY RD
Handler City,State,Zip:	OCOEE, FL 34761-0000
EPA ID:	FLD982128019
Contact Name:	KURT WATTS
Contact Address:	PO BOX 598
Contact City,State,Zip:	OCOEE, FL 34761-0598
Contact Telephone:	407-877-9599
Contact Fax:	Not reported
Contact Email:	Not reported
Contact Title:	MANAGER
EPA Region:	04
Land Type:	Private
Federal Waste Generator Description:	Small Quantity Generator
Non-Notifier:	X
Biennial Report Cycle:	Not reported
Accessibility:	Not reported
Active Site Indicator:	Handler Activities
State District Owner:	FL
State District:	CD
Mailing Address:	PO BOX 598
Mailing City,State,Zip:	OCOEE, FL 34761-0598
Owner Name:	KURT WATTS
Owner Type:	Private
Operator Name:	Not reported
Operator Type:	Not reported
Short-Term Generator Activity:	No
Importer Activity:	No
Mixed Waste Generator:	No
Transporter Activity:	No
Transfer Facility Activity:	No
Recycler Activity with Storage:	No
Small Quantity On-Site Burner Exemption:	No
Smelting Melting and Refining Furnace Exemption:	No
Underground Injection Control:	No
Off-Site Waste Receipt:	No
Universal Waste Indicator:	No
Universal Waste Destination Facility:	No
Federal Universal Waste:	No
Active Site Fed-Reg Treatment Storage and Disposal Facility:	Not reported
Active Site Converter Treatment storage and Disposal Facility:	Not reported
Active Site State-Reg Treatment Storage and Disposal Facility:	Not reported
Active Site State-Reg Handler:	---
Federal Facility Indicator:	Not reported
Hazardous Secondary Material Indicator:	NN

DRAFT

FRANK'S DETAIL INC (Continued) **1000335170**

Sub-Part K Indicator:	Not reported
Commercial TSD Indicator:	No
Treatment Storage and Disposal Type:	Not reported
2018 GPRA Permit Baseline:	Not on the Baseline
2018 GPRA Renewals Baseline:	Not on the Baseline
Permit Renewals Workload Universe:	Not reported
Permit Workload Universe:	Not reported
Permit Progress Universe:	Not reported
Post-Closure Workload Universe:	Not reported
Closure Workload Universe:	Not reported
202 GPRA Corrective Action Baseline:	No
Corrective Action Workload Universe:	No
Subject to Corrective Action Universe:	No
Non-TSDFs Where RCRA CA has Been Imposed Universe:	No
TSDFs Potentially Subject to CA Under 3004 (u)/(v) Universe:	No
TSDFs Only Subject to CA under Discretionary Auth Universe:	No
Corrective Action Priority Ranking:	No NCAPS ranking
Environmental Control Indicator:	No
Institutional Control Indicator:	No
Human Exposure Controls Indicator:	N/A
Groundwater Controls Indicator:	N/A
Operating TSDF Universe:	Not reported
Full Enforcement Universe:	Not reported
Significant Non-Complier Universe:	No
Unaddressed Significant Non-Complier Universe:	No
Addressed Significant Non-Complier Universe:	No
Significant Non-Complier With a Compliance Schedule Universe:	No
Financial Assurance Required:	Not reported
Handler Date of Last Change:	2019-02-25 10:09:04.0
Recognized Trader-Importer:	No
Recognized Trader-Exporter:	No
Importer of Spent Lead Acid Batteries:	No
Exporter of Spent Lead Acid Batteries:	No
Recycler Activity Without Storage:	No
Manifest Broker:	No
Sub-Part P Indicator:	No

DRAFT

Hazardous Waste Summary:

Waste Code:	D001
Waste Description:	IGNITABLE WASTE
Waste Code:	F003
Waste Description:	THE FOLLOWING SPENT NONHALOGENATED SOLVENTS: XYLENE, ACETONE, ETHYL ACETATE, ETHYL BENZENE, ETHYL ETHER, METHYL ISOBUTYL KETONE, N-BUTYL ALCOHOL, CYCLOHEXANONE, AND METHANOL; ALL SPENT SOLVENT MIXTURES/BLENDS CONTAINING, BEFORE USE, ONLY THE ABOVE SPENT NONHALOGENATED SOLVENTS; AND ALL SPENT SOLVENT MIXTURES/BLENDS CONTAINING, BEFORE USE, ONE OR MORE OF THE ABOVE NONHALOGENATED SOLVENTS, AND A TOTAL OF TEN PERCENT OR MORE (BY VOLUME) OF ONE OR MORE OF THOSE SOLVENTS LISTED IN F001, F002, F004, AND F005; AND STILL BOTTOMS FROM THE RECOVERY OF THESE SPENT SOLVENTS AND SPENT SOLVENT MIXTURES.
Waste Code:	F005
Waste Description:	THE FOLLOWING SPENT NONHALOGENATED SOLVENTS: TOLUENE, METHYL ETHYL KETONE, CARBON DISULFIDE, ISOBUTANOL, PYRIDINE, BENZENE,

FRANK'S DETAIL INC (Continued) **1000335170**

2-ETHOXYETHANOL, AND 2-NITROPROPANE; ALL SPENT SOLVENT MIXTURES/BLENDS CONTAINING, BEFORE USE, A TOTAL OF TEN PERCENT OR MORE (BY VOLUME) OF ONE OR MORE OF THE ABOVE NONHALOGENATED SOLVENTS OR THOSE SOLVENTS LISTED IN F001, F002, OR F004; AND STILL BOTTOMS FROM THE RECOVERY OF THESE SPENT SOLVENTS AND SPENT SOLVENT MIXTURES.

Handler - Owner Operator:

Owner/Operator Indicator:	Owner
Owner/Operator Name:	WATTS KURT
Legal Status:	Private
Date Became Current:	1996-10-18 00:00:00.
Date Ended Current:	Not reported
Owner/Operator Address:	PO BOX 598
Owner/Operator City,State,Zip:	OCOEE, FL 34761
Owner/Operator Telephone:	Not reported
Owner/Operator Telephone Ext:	Not reported
Owner/Operator Fax:	Not reported
Owner/Operator Email:	Not reported

Owner/Operator Indicator:	Owner
Owner/Operator Name:	KURT WATTS
Legal Status:	Private
Date Became Current:	1996-10-18 00:00:00.
Date Ended Current:	Not reported
Owner/Operator Address:	PO BOX 598
Owner/Operator City,State,Zip:	OCOEE, FL 34761
Owner/Operator Telephone:	Not reported
Owner/Operator Telephone Ext:	Not reported
Owner/Operator Fax:	Not reported
Owner/Operator Email:	Not reported

Owner/Operator Indicator:	Owner
Owner/Operator Name:	KURT WATTS
Legal Status:	Private
Date Became Current:	1996-10-18 00:00:00.
Date Ended Current:	Not reported
Owner/Operator Address:	PO BOX 598
Owner/Operator City,State,Zip:	OCOEE, FL 34761
Owner/Operator Telephone:	Not reported
Owner/Operator Telephone Ext:	Not reported
Owner/Operator Fax:	Not reported
Owner/Operator Email:	Not reported

Owner/Operator Indicator:	Owner
Owner/Operator Name:	KURT WATTS
Legal Status:	Private
Date Became Current:	1996-10-18 00:00:00.
Date Ended Current:	Not reported
Owner/Operator Address:	PO BOX 598
Owner/Operator City,State,Zip:	OCOEE, FL 34761-5980
Owner/Operator Telephone:	Not reported
Owner/Operator Telephone Ext:	Not reported
Owner/Operator Fax:	Not reported
Owner/Operator Email:	Not reported

Historic Generators:

DRAFT

FRANK'S DETAIL INC (Continued) **1000335170**

Receive Date: 2014-09-24 00:00:00.0
Handler Name: RECON AUTO BODY & PAINT
Federal Waste Generator Description: Small Quantity Generator
State District Owner: FL
Large Quantity Handler of Universal Waste: No
Recognized Trader Importer: No
Recognized Trader Exporter: No
Spent Lead Acid Battery Importer: No
Spent Lead Acid Battery Exporter: No
Current Record: No
Non Storage Recycler Activity: Not reported
Electronic Manifest Broker: Not reported

Receive Date: 2017-12-28 00:00:00.0
Handler Name: FRANK'S DETAIL INC
Federal Waste Generator Description: Small Quantity Generator
State District Owner: FL
Large Quantity Handler of Universal Waste: No
Recognized Trader Importer: No
Recognized Trader Exporter: No
Spent Lead Acid Battery Importer: No
Spent Lead Acid Battery Exporter: No
Current Record: Yes
Non Storage Recycler Activity: Not reported
Electronic Manifest Broker: Not reported

Receive Date: 1991-02-20 00:00:00.0
Handler Name: FRANK'S DETAIL INC
Federal Waste Generator Description: Small Quantity Generator
State District Owner: FL
Large Quantity Handler of Universal Waste: No
Recognized Trader Importer: Not reported
Recognized Trader Exporter: Not reported
Spent Lead Acid Battery Importer: Not reported
Spent Lead Acid Battery Exporter: Not reported
Current Record: No
Non Storage Recycler Activity: Not reported
Electronic Manifest Broker: Not reported

List of NAICS Codes and Descriptions:
NAICS Codes: No NAICS Codes Found

Facility Has Received Notices of Violation:
Found Violation: No
Agency Which Determined Violation: Not reported
Violation Short Description: Not reported
Date Violation was Determined: Not reported
Actual Return to Compliance Date: Not reported
Return to Compliance Qualifier: Not reported
Violation Responsible Agency: Not reported
Scheduled Compliance Date: Not reported
Enforcement Identifier: Not reported
Date of Enforcement Action: Not reported
Enforcement Responsible Agency: Not reported
Enforcement Docket Number: Not reported
Enforcement Attorney: Not reported

DRAFT

FRANK'S DETAIL INC (Continued) **1000335170**

Corrective Action Component:	Not reported
Appeal Initiated Date:	Not reported
Appeal Resolution Date:	Not reported
Disposition Status Date:	Not reported
Disposition Status:	Not reported
Disposition Status Description:	Not reported
Consent/Final Order Sequence Number:	Not reported
Consent/Final Order Respondent Name:	Not reported
Consent/Final Order Lead Agency:	Not reported
Enforcement Type:	Not reported
Enforcement Responsible Person:	Not reported
Enforcement Responsible Sub-Organization:	Not reported
SEP Sequence Number:	Not reported
SEP Expenditure Amount:	Not reported
SEP Scheduled Completion Date:	Not reported
SEP Actual Date:	Not reported
SEP Defaulted Date:	Not reported
SEP Type:	Not reported
SEP Type Description:	Not reported
Proposed Amount:	Not reported
Final Monetary Amount:	Not reported
Paid Amount:	Not reported
Final Count:	Not reported
Final Amount:	Not reported

Found Violation:	Yes
Agency Which Determined Violation:	State
Violation Short Description:	TSD IS-Preparedness and Prevention
Date Violation was Determined:	2017-12-28 00:00:00.0
Actual Return to Compliance Date:	2018-03-16 00:00:00.0
Return to Compliance Qualifier:	Unverifiable
Violation Responsible Agency:	State
Scheduled Compliance Date:	Not reported
Enforcement Identifier:	Not reported
Date of Enforcement Action:	Not reported
Enforcement Responsible Agency:	Not reported
Enforcement Docket Number:	Not reported
Enforcement Attorney:	Not reported
Corrective Action Component:	Not reported
Appeal Initiated Date:	Not reported
Appeal Resolution Date:	Not reported
Disposition Status Date:	Not reported
Disposition Status:	Not reported
Disposition Status Description:	Not reported
Consent/Final Order Sequence Number:	Not reported
Consent/Final Order Respondent Name:	Not reported
Consent/Final Order Lead Agency:	Not reported
Enforcement Type:	Not reported
Enforcement Responsible Person:	Not reported
Enforcement Responsible Sub-Organization:	Not reported
SEP Sequence Number:	Not reported
SEP Expenditure Amount:	Not reported
SEP Scheduled Completion Date:	Not reported
SEP Actual Date:	Not reported
SEP Defaulted Date:	Not reported
SEP Type:	Not reported
SEP Type Description:	Not reported

DRAFT

FRANK'S DETAIL INC (Continued) **1000335170**

Proposed Amount:	Not reported
Final Monetary Amount:	Not reported
Paid Amount:	Not reported
Final Count:	Not reported
Final Amount:	Not reported
Found Violation:	Yes
Agency Which Determined Violation:	State
Violation Short Description:	Generators - Pre-transport
Date Violation was Determined:	2017-12-28 00:00:00.0
Actual Return to Compliance Date:	2018-03-26 00:00:00.0
Return to Compliance Qualifier:	Unverifiable
Violation Responsible Agency:	State
Scheduled Compliance Date:	Not reported
Enforcement Identifier:	Not reported
Date of Enforcement Action:	Not reported
Enforcement Responsible Agency:	Not reported
Enforcement Docket Number:	Not reported
Enforcement Attorney:	Not reported
Corrective Action Component:	Not reported
Appeal Initiated Date:	Not reported
Appeal Resolution Date:	Not reported
Disposition Status Date:	Not reported
Disposition Status:	Not reported
Disposition Status Description:	Not reported
Consent/Final Order Sequence Number:	Not reported
Consent/Final Order Respondent Name:	Not reported
Consent/Final Order Lead Agency:	Not reported
Enforcement Type:	Not reported
Enforcement Responsible Person:	Not reported
Enforcement Responsible Sub-Organization:	Not reported
SEP Sequence Number:	Not reported
SEP Expenditure Amount:	Not reported
SEP Scheduled Completion Date:	Not reported
SEP Actual Date:	Not reported
SEP Defaulted Date:	Not reported
SEP Type:	Not reported
SEP Type Description:	Not reported
Proposed Amount:	Not reported
Final Monetary Amount:	Not reported
Paid Amount:	Not reported
Final Count:	Not reported
Final Amount:	Not reported
Found Violation:	Yes
Agency Which Determined Violation:	State
Violation Short Description:	Generators - Manifest
Date Violation was Determined:	2017-12-28 00:00:00.0
Actual Return to Compliance Date:	2018-02-06 00:00:00.0
Return to Compliance Qualifier:	Unverifiable
Violation Responsible Agency:	State
Scheduled Compliance Date:	Not reported
Enforcement Identifier:	Not reported
Date of Enforcement Action:	Not reported
Enforcement Responsible Agency:	Not reported
Enforcement Docket Number:	Not reported
Enforcement Attorney:	Not reported

DRAFT

FRANK'S DETAIL INC (Continued) **1000335170**

Corrective Action Component:	Not reported
Appeal Initiated Date:	Not reported
Appeal Resolution Date:	Not reported
Disposition Status Date:	Not reported
Disposition Status:	Not reported
Disposition Status Description:	Not reported
Consent/Final Order Sequence Number:	Not reported
Consent/Final Order Respondent Name:	Not reported
Consent/Final Order Lead Agency:	Not reported
Enforcement Type:	Not reported
Enforcement Responsible Person:	Not reported
Enforcement Responsible Sub-Organization:	Not reported
SEP Sequence Number:	Not reported
SEP Expenditure Amount:	Not reported
SEP Scheduled Completion Date:	Not reported
SEP Actual Date:	Not reported
SEP Defaulted Date:	Not reported
SEP Type:	Not reported
SEP Type Description:	Not reported
Proposed Amount:	Not reported
Final Monetary Amount:	Not reported
Paid Amount:	Not reported
Final Count:	Not reported
Final Amount:	Not reported

Found Violation:	Yes
Agency Which Determined Violation:	State
Violation Short Description:	Generators - Records/Reporting
Date Violation was Determined:	2017-12-28 00:00:00.0
Actual Return to Compliance Date:	2018-02-08 00:00:00.0
Return to Compliance Qualifier:	Unverifiable
Violation Responsible Agency:	State
Scheduled Compliance Date:	Not reported
Enforcement Identifier:	Not reported
Date of Enforcement Action:	Not reported
Enforcement Responsible Agency:	Not reported
Enforcement Docket Number:	Not reported
Enforcement Attorney:	Not reported
Corrective Action Component:	Not reported
Appeal Initiated Date:	Not reported
Appeal Resolution Date:	Not reported
Disposition Status Date:	Not reported
Disposition Status:	Not reported
Disposition Status Description:	Not reported
Consent/Final Order Sequence Number:	Not reported
Consent/Final Order Respondent Name:	Not reported
Consent/Final Order Lead Agency:	Not reported
Enforcement Type:	Not reported
Enforcement Responsible Person:	Not reported
Enforcement Responsible Sub-Organization:	Not reported
SEP Sequence Number:	Not reported
SEP Expenditure Amount:	Not reported
SEP Scheduled Completion Date:	Not reported
SEP Actual Date:	Not reported
SEP Defaulted Date:	Not reported
SEP Type:	Not reported
SEP Type Description:	Not reported

DRAFT

FRANK'S DETAIL INC (Continued) **1000335170**

Proposed Amount:	Not reported
Final Monetary Amount:	Not reported
Paid Amount:	Not reported
Final Count:	Not reported
Final Amount:	Not reported
Found Violation:	Yes
Agency Which Determined Violation:	State
Violation Short Description:	State Statute or Regulation
Date Violation was Determined:	2017-12-28 00:00:00.0
Actual Return to Compliance Date:	2018-02-08 00:00:00.0
Return to Compliance Qualifier:	Unverifiable
Violation Responsible Agency:	State
Scheduled Compliance Date:	Not reported
Enforcement Identifier:	Not reported
Date of Enforcement Action:	Not reported
Enforcement Responsible Agency:	Not reported
Enforcement Docket Number:	Not reported
Enforcement Attorney:	Not reported
Corrective Action Component:	Not reported
Appeal Initiated Date:	Not reported
Appeal Resolution Date:	Not reported
Disposition Status Date:	Not reported
Disposition Status:	Not reported
Disposition Status Description:	Not reported
Consent/Final Order Sequence Number:	Not reported
Consent/Final Order Respondent Name:	Not reported
Consent/Final Order Lead Agency:	Not reported
Enforcement Type:	Not reported
Enforcement Responsible Person:	Not reported
Enforcement Responsible Sub-Organization:	Not reported
SEP Sequence Number:	Not reported
SEP Expenditure Amount:	Not reported
SEP Scheduled Completion Date:	Not reported
SEP Actual Date:	Not reported
SEP Defaulted Date:	Not reported
SEP Type:	Not reported
SEP Type Description:	Not reported
Proposed Amount:	Not reported
Final Monetary Amount:	Not reported
Paid Amount:	Not reported
Final Count:	Not reported
Final Amount:	Not reported

Evaluation Action Summary:

Evaluation Date:	2014-09-23 00:00:00.0
Evaluation Responsible Agency:	State
Found Violation:	No
Evaluation Type Description:	COMPLIANCE EVALUATION INSPECTION ON-SITE
Evaluation Responsible Person Identifier:	DKH
Evaluation Responsible Sub-Organization:	CD
Actual Return to Compliance Date:	Not reported
Scheduled Compliance Date:	Not reported
Date of Request:	Not reported
Date Response Received:	Not reported
Request Agency:	Not reported
Former Citation:	Not reported

DRAFT

FRANK'S DETAIL INC (Continued) **1000335170**

Evaluation Date:	2017-12-28 00:00:00.0
Evaluation Responsible Agency:	State
Found Violation:	Yes
Evaluation Type Description:	COMPLIANCE EVALUATION INSPECTION ON-SITE
Evaluation Responsible Person Identifier:	EJR
Evaluation Responsible Sub-Organization:	CD
Actual Return to Compliance Date:	2018-03-16 00:00:00.0
Scheduled Compliance Date:	Not reported
Date of Request:	Not reported
Date Response Received:	Not reported
Request Agency:	Not reported
Former Citation:	Not reported

Evaluation Date:	2017-12-28 00:00:00.0
Evaluation Responsible Agency:	State
Found Violation:	Yes
Evaluation Type Description:	COMPLIANCE EVALUATION INSPECTION ON-SITE
Evaluation Responsible Person Identifier:	EJR
Evaluation Responsible Sub-Organization:	CD
Actual Return to Compliance Date:	2018-03-26 00:00:00.0
Scheduled Compliance Date:	Not reported
Date of Request:	Not reported
Date Response Received:	Not reported
Request Agency:	Not reported
Former Citation:	Not reported

Evaluation Date:	2017-12-28 00:00:00.0
Evaluation Responsible Agency:	State
Found Violation:	Yes
Evaluation Type Description:	COMPLIANCE EVALUATION INSPECTION ON-SITE
Evaluation Responsible Person Identifier:	EJR
Evaluation Responsible Sub-Organization:	CD
Actual Return to Compliance Date:	2018-02-06 00:00:00.0
Scheduled Compliance Date:	Not reported
Date of Request:	Not reported
Date Response Received:	Not reported
Request Agency:	Not reported
Former Citation:	Not reported

Evaluation Date:	2017-12-28 00:00:00.0
Evaluation Responsible Agency:	State
Found Violation:	Yes
Evaluation Type Description:	COMPLIANCE EVALUATION INSPECTION ON-SITE
Evaluation Responsible Person Identifier:	EJR
Evaluation Responsible Sub-Organization:	CD
Actual Return to Compliance Date:	2018-02-08 00:00:00.0
Scheduled Compliance Date:	Not reported
Date of Request:	Not reported
Date Response Received:	Not reported
Request Agency:	Not reported
Former Citation:	Not reported

Evaluation Date:	2017-12-28 00:00:00.0
Evaluation Responsible Agency:	State
Found Violation:	Yes
Evaluation Type Description:	COMPLIANCE EVALUATION INSPECTION ON-SITE
Evaluation Responsible Person Identifier:	EJR

DRAFT

FRANK'S DETAIL INC (Continued) **1000335170**

Evaluation Responsible Sub-Organization:	CD
Actual Return to Compliance Date:	2018-02-08 00:00:00.0
Scheduled Compliance Date:	Not reported
Date of Request:	Not reported
Date Response Received:	Not reported
Request Agency:	Not reported
Former Citation:	Not reported

FINDS:
Registry ID: 110005585946

Click Here:

Environmental Interest/Information System:
RCRAInfo is a national information system that supports the Resource Conservation and Recovery Act (RCRA) program through the tracking of events and activities related to facilities that generate, transport, and treat, store, or dispose of hazardous waste. RCRAInfo allows RCRA program staff to track the notification, permit, compliance, and corrective action activities required under RCRA.
Florida Environmental System Today Application (FIESTA) Data Maintenance (FDM) system maintains entity, environmental interest and affiliation data for the State of Florida.

Click this hyperlink while viewing on your computer to access additional FINDS: detail in the EDR Site Report.

ECHO:

Envid:	1000335170
Registry ID:	110005585946
DFR URL:	http://echo.epa.gov/detailed-facility-report?fid=110005585946
Name:	FRANK'S DETAIL INC
Address:	1100 MARSHALL FARMS RD
City,State,Zip:	OCOEE, FL 34761

J60 **FRANKS DETAIL** **RCRA-SQG** **1018155582**
East **620 STORY ROAD** **FLR000216135**
< 1/8 **OCOEE, FL 34761**
0.084 mi.
445 ft. **Site 3 of 4 in cluster J**

Actual:
120 ft.

Focus Map:
8

RCRA-SQG:

Date Form Received by Agency:		2015-07-24 00:00:00.0
Handler Name:	FRANKS DETAIL	
Handler Address:		620 STORY ROAD
Handler City,State,Zip:		OCOEE, FL 34761-0000
EPA ID:		FLR000216135
Contact Name:		PATRICK BALLANT
Contact Address:		620 STORY ROAD
Contact City,State,Zip:		OCOEE, FL 34761-0000
Contact Telephone:		407-489-5401
Contact Fax:		Not reported
Contact Email:		PBALLANT@FRANKSDETAIL.COM
Contact Title:		MGR
EPA Region:		04
Land Type:		Private
Federal Waste Generator Description:		Small Quantity Generator

DRAFT

FRANKS DETAIL (Continued) **1018155582**

Non-Notifier:	Not reported
Biennial Report Cycle:	Not reported
Accessibility:	Not reported
Active Site Indicator:	Handler Activities
State District Owner:	FL
State District:	CD
Mailing Address:	620 STORY ROAD
Mailing City,State,Zip:	OCOEE, FL 34761-0000
Owner Name:	MANHEIM ORLANDO
Owner Type:	Private
Operator Name:	FRANKS DETAIL
Operator Type:	Private
Short-Term Generator Activity:	No
Importer Activity:	No
Mixed Waste Generator:	No
Transporter Activity:	No
Transfer Facility Activity:	No
Recycler Activity with Storage:	No
Small Quantity On-Site Burner Exemption:	No
Smelting Melting and Refining Furnace Exemption:	No
Underground Injection Control:	No
Off-Site Waste Receipt:	No
Universal Waste Indicator:	No
Universal Waste Destination Facility:	No
Federal Universal Waste:	No
Active Site Fed-Reg Treatment Storage and Disposal Facility:	Not reported
Active Site Converter Treatment storage and Disposal Facility:	Not reported
Active Site State-Reg Treatment Storage and Disposal Facility:	Not reported
Active Site State-Reg Handler:	---
Federal Facility Indicator:	Not reported
Hazardous Secondary Material Indicator:	NN
Sub-Part K Indicator:	Not reported
Commercial TSD Indicator:	No
Treatment Storage and Disposal Type:	Not reported
2018 GPRA Permit Baseline:	Not on the Baseline
2018 GPRA Renewals Baseline:	Not on the Baseline
Permit Renewals Workload Universe:	Not reported
Permit Workload Universe:	Not reported
Permit Progress Universe:	Not reported
Post-Closure Workload Universe:	Not reported
Closure Workload Universe:	Not reported
202 GPRA Corrective Action Baseline:	No
Corrective Action Workload Universe:	No
Subject to Corrective Action Universe:	No
Non-TSDFs Where RCRA CA has Been Imposed Universe:	No
TSDFs Potentially Subject to CA Under 3004 (u)/(v) Universe:	No
TSDFs Only Subject to CA under Discretionary Auth Universe:	No
Corrective Action Priority Ranking:	No NCAPS ranking
Environmental Control Indicator:	No
Institutional Control Indicator:	No
Human Exposure Controls Indicator:	N/A
Groundwater Controls Indicator:	N/A
Operating TSDF Universe:	Not reported
Full Enforcement Universe:	Not reported
Significant Non-Complier Universe:	No
Unaddressed Significant Non-Complier Universe:	No
Addressed Significant Non-Complier Universe:	No

DRAFT

FRANKS DETAIL (Continued) **1018155582**

Significant Non-Complier With a Compliance Schedule Universe:	No
Financial Assurance Required:	Not reported
Handler Date of Last Change:	2017-01-17 18:58:00.0
Recognized Trader-Importer:	No
Recognized Trader-Exporter:	No
Importer of Spent Lead Acid Batteries:	No
Exporter of Spent Lead Acid Batteries:	No
Recycler Activity Without Storage:	Not reported
Manifest Broker:	Not reported
Sub-Part P Indicator:	No

Hazardous Waste Summary:

Waste Code:	D001
Waste Description:	IGNITABLE WASTE
Waste Code:	D005
Waste Description:	BARIUM
Waste Code:	D006
Waste Description:	CADMIUM
Waste Code:	D007
Waste Description:	CHROMIUM
Waste Code:	D008
Waste Description:	LEAD
Waste Code:	D035
Waste Description:	METHYL ETHYL KETONE
Waste Code:	F003
Waste Description:	THE FOLLOWING SPENT NONHALOGENATED SOLVENTS: XYLENE, ACETONE, ETHYL ACETATE, ETHYL BENZENE, ETHYL ETHER, METHYL ISOBUTYL KETONE, N-BUTYL ALCOHOL, CYCLOHEXANONE, AND METHANOL; ALL SPENT SOLVENT MIXTURES/BLENDS CONTAINING, BEFORE USE, ONLY THE ABOVE SPENT NONHALOGENATED SOLVENTS; AND ALL SPENT SOLVENT MIXTURES/BLENDS CONTAINING, BEFORE USE, ONE OR MORE OF THE ABOVE NONHALOGENATED SOLVENTS, AND A TOTAL OF TEN PERCENT OR MORE (BY VOLUME) OF ONE OR MORE OF THOSE SOLVENTS LISTED IN F001, F002, F004, AND F005; AND STILL BOTTOMS FROM THE RECOVERY OF THESE SPENT SOLVENTS AND SPENT SOLVENT MIXTURES.
Waste Code:	F005
Waste Description:	THE FOLLOWING SPENT NONHALOGENATED SOLVENTS: TOLUENE, METHYL ETHYL KETONE, CARBON DISULFIDE, ISOBUTANOL, PYRIDINE, BENZENE, 2-ETHOXYETHANOL, AND 2-NITROPROPANE; ALL SPENT SOLVENT MIXTURES/BLENDS CONTAINING, BEFORE USE, A TOTAL OF TEN PERCENT OR MORE (BY VOLUME) OF ONE OR MORE OF THE ABOVE NONHALOGENATED SOLVENTS OR THOSE SOLVENTS LISTED IN F001, F002, OR F004; AND STILL BOTTOMS FROM THE RECOVERY OF THESE SPENT SOLVENTS AND SPENT SOLVENT MIXTURES.

Handler - Owner Operator:

Owner/Operator Indicator:	Owner
Owner/Operator Name:	MANHEIM ORLANDO
Legal Status:	Private

DRAFT

FRANKS DETAIL (Continued) **1018155582**

Date Became Current:	1996-07-16 00:00:00.
Date Ended Current:	Not reported
Owner/Operator Address:	11801 W COLONIAL DR
Owner/Operator City,State,Zip:	OCOEE, FL 34761-3328
Owner/Operator Telephone:	407-905-8771
Owner/Operator Telephone Ext:	Not reported
Owner/Operator Fax:	Not reported
Owner/Operator Email:	Not reported
Owner/Operator Indicator:	Operator
Owner/Operator Name:	FRANKS DETAIL
Legal Status:	Private
Date Became Current:	2014-08-06 00:00:00.
Date Ended Current:	Not reported
Owner/Operator Address:	8420 DIAMOND COVE CIR
Owner/Operator City,State,Zip:	ORLANDO, FL 32836-0000
Owner/Operator Telephone:	Not reported
Owner/Operator Telephone Ext:	Not reported
Owner/Operator Fax:	Not reported
Owner/Operator Email:	Not reported

Historic Generators:

Receive Date:	2015-07-24 00:00:00.0
Handler Name: FRANKS DETAIL	
Federal Waste Generator Description:	Small Quantity Generator
State District Owner:	FL
Large Quantity Handler of Universal Waste:	No
Recognized Trader Importer:	No
Recognized Trader Exporter:	No
Spent Lead Acid Battery Importer:	No
Spent Lead Acid Battery Exporter:	No
Current Record:	Yes
Non Storage Recycler Activity:	Not reported
Electronic Manifest Broker:	Not reported

List of NAICS Codes and Descriptions:

NAICS Code:	811121
NAICS Description:	AUTOMOTIVE BODY, PAINT, AND INTERIOR REPAIR AND MAINTENANCE

Facility Has Received Notices of Violations:

Violations:	No Violations Found

Evaluation Action Summary:

Evaluations:	No Evaluations Found

DRAFT

J61 **FRANK'S DETAIL INC** **FL HW GEN** **S125977959**
East **620 STORY RD** **N/A**
< 1/8 **OCOEE, FL 34761**
0.084 mi.
445 ft. **Site 4 of 4 in cluster J**

Actual:
120 ft.

Focus Map:
8

HW GEN:

Site ID:	41436
Name:	FRANK'S DETAIL INC
Address:	620 STORY RD
City,State,Zip:	OCOEE, FL 34761
Type:	Small
Handler ID:	FLD982128019
Office:	CD
Notified Date:	09/15/1989
Last Inspection Date:	12/28/2017
Facility Installation:	SQG-CEI
Object ID:	1412
Documents:	https://prodenv.dep.state.fl.us/DepNexus/public/electronic-documents/FLD982128019/facility!search

---

62 **AT&T COMMUNICATIONS** **FL UST** **U001378659**
SSW **HWY 438** **N/A**
< 1/8 **OAKLAND, FL 34787**
0.085 mi.
451 ft.

Actual:
137 ft.

Focus Map:
5

UST:

Facility Id:	8841767
Facility Status:	CLOSED
Type Description:	Fuel user/Non-retail
Facility Phone:	4072953800
Region:	STATE
Positioning Method:	UNVR
Lat/Long (dms):	28 33 0 / 81 38 45

Owner:

Owner Id:	24821
Owner Name:	AT&T
Owner Address:	227 W MONROE ST #1004
Owner Address 2:	ATTN: JOHN A MATTHEWS
Owner City,St,Zip:	CHICAGO, IL 60606
Owner Contact:	JOHN A MATTHEWS
Owner Phone:	3122305249

Tank Info:

Name:	AT&T COMMUNICATIONS
Address:	HWY 438
City:	OAKLAND
Zip:	34787
Tank Id:	1
Status:	Removed
Status Date:	02/28/1992
Install Date:	7/1/1964
Substance:	Diesel-emergen generator
Content Description:	Emerg Generator Diesel
Gallons:	2000
Vessel Indicator:	TANK
Tank Location:	UNDERGROUND
DEP Contractor:	P

DRAFT

AT&T COMMUNICATIONS (Continued) **U001378659**

Click here for Florida Oculus:

63
NNE
< 1/8
0.086 mi.
455 ft.

Actual:
122 ft.

Focus Map:
5

624 HULL ISLAND DRIVE
WINTER GARDEN, FL

FL DEDB **S105718090**
N/A

DEDB:

Name:	Not reported
Address:	624 HULL ISLAND DRIVE
City,State,Zip:	WINTER GARDEN, FL
Well Id:	480033101
Location Method:	DGPS
Florida Id:	Not reported
Latitude:	28.553060
Longitude:	-81.6470
Well Depth:	0
Case depth:	0
Diameter:	0
Well Type:	Private well
Long DD:	81
Long MM:	38
Long SS:	49.552
Lat DD:	28
Lat MM:	33
Lat SS:	11.019
Permit No:	Not reported
Directions:	27 N. TO 50 E. TO DEER ISLAND RD., GO NORTH, IMMEDIATELY AFTER TURNPIKE OVERPASS TURN LEFT ON HULL ISLAND DRIVE TO THE 2ND HOUSE ON LEFT.
Comments:	OAK
Status:	CONNECTION COMPLETE
Recheck:	Not reported
Reimbursement:	N
Tagged:	Not reported
Exchange:	Not reported
Alb X:	0
Alb Y:	0
Username:	Not reported
Time Stamp:	Not reported
Datum:	Not reported
Scale:	0
Accuracy:	0
QA Method:	NOT REVIEWED
Created:	Not reported
Filter status:	Not reported
Resample:	Not reported
Oculus:	Not reported
Sample ID:	90021414
Sample Date:	02/19/1990
Analysis:	FUM
Discharge:	0
Chemical:	ETHYLENE DIBROMIDE (EDB)
Value:	0.078
Res Qual:	C
Units:	ug/L

DRAFT

(Continued) **S105718090**

CAS Number:	106-93-4
Facility Zip Ext:	Not reported
Method:	2
Sample Type:	Not reported
FLUWID:	Not reported
Resident Last Name:	Not reported
Job Name:	Not reported
Customer ID:	Not reported
Name:	Not reported
Address:	624 HULL ISLAND DRIVE
City,State,Zip:	WINTER GARDEN, FL
Well Id:	480033101
Location Method:	DGPS
Florida Id:	Not reported
Latitude:	28.553060
Longitude:	-81.6470
Well Depth:	0
Case depth:	0
Diameter:	0
Well Type:	Private well
Long DD:	81
Long MM:	38
Long SS:	49.552
Lat DD:	28
Lat MM:	33
Lat SS:	11.019
Permit No:	Not reported
Directions:	27 N. TO 50 E. TO DEER ISLAND RD., GO NORTH, IMMEDIATELY AFTER TURNPIKE OVERPASS TURN LEFT ON HULL ISLAND DRIVE TO THE 2ND HOUSE ON LEFT.
Comments:	OAK
Status:	CONNECTION COMPLETE
Recheck:	Not reported
Reimbursement:	N
Tagged:	Not reported
Exchange:	Not reported
Alb X:	0
Alb Y:	0
Username:	Not reported
Time Stamp:	Not reported
Datum:	Not reported
Scale:	0
Accuracy:	0
QA Method:	NOT REVIEWED
Created:	Not reported
Filter status:	Not reported
Resample:	Not reported
Oculus:	Not reported
Sample ID:	2431833
Sample Date:	05/21/1984
Analysis:	EDB
Discharge:	0
Chemical:	ETHYLENE DIBROMIDE (EDB)
Value:	0.363
Res Qual:	C
Units:	ug/L

DRAFT

(Continued) **S105718090**

CAS Number: 106-93-4
Facility Zip Ext: Not reported
Method: 2
Sample Type: Not reported
FLUWID: Not reported
Resident Last Name: Not reported
Job Name: Not reported
Customer ID: Not reported

Name: Not reported
Address: 624 HULL ISLAND DRIVE
City,State,Zip: WINTER GARDEN, FL
Well Id: 480033101
Location Method: DGPS
Florida Id: Not reported
Latitude: 28.553060
Longitude: -81.6470
Well Depth: 0
Case depth: 0
Diameter: 0
Well Type: Private well
Long DD: 81
Long MM: 38
Long SS: 49.552
Lat DD: 28
Lat MM: 33
Lat SS: 11.019
Permit No: Not reported
Directions: 27 N. TO 50 E. TO DEER ISLAND RD., GO NORTH, IMMEDIATELY AFTER TURNPIKE OVERPASS TURN LEFT ON HULL ISLAND DRIVE TO THE 2ND HOUSE ON LEFT.
Comments: OAK
Status: CONNECTION COMPLETE
Recheck: Not reported
Reimbursement: N
Tagged: Not reported
Exchange: Not reported
Alb X: 0
Alb Y: 0
Username: Not reported
Time Stamp: Not reported
Datum: Not reported
Scale: 0
Accuracy: 0
QA Method: NOT REVIEWED
Created: Not reported
Filter status: Not reported
Resample: Not reported
Oculus: Not reported
Sample ID: 305272
Sample Date: 10/04/1983
Analysis: EDB
Discharge: 0
Chemical: ETHYLENE DIBROMIDE (EDB)
Value: 0.4
Res Qual: C
Units: ug/L

DRAFT

(Continued) **S105718090**

CAS Number: 106-93-4
Facility Zip Ext: Not reported
Method: 2
Sample Type: Not reported
FLUWID: Not reported
Resident Last Name: Not reported
Job Name: Not reported
Customer ID: Not reported

Name: Not reported
Address: 624 HULL ISLAND DRIVE
City,State,Zip: WINTER GARDEN, FL
Well Id: 480033101
Location Method: DGPS
Florida Id: Not reported
Latitude: 28.553060
Longitude: -81.6470
Well Depth: 0
Case depth: 0
Diameter: 0
Well Type: Private well
Long DD: 81
Long MM: 38
Long SS: 49.552
Lat DD: 28
Lat MM: 33
Lat SS: 11.019
Permit No: Not reported
Directions: 27 N. TO 50 E. TO DEER ISLAND RD., GO NORTH, IMMEDIATELY AFTER TURNPIKE OVERPASS TURN LEFT ON HULL ISLAND DRIVE TO THE 2ND HOUSE ON LEFT.
Comments: OAK
Status: CONNECTION COMPLETE
Recheck: Not reported
Reimbursement: N
Tagged: Not reported
Exchange: Not reported
Alb X: 0
Alb Y: 0
Username: Not reported
Time Stamp: Not reported
Datum: Not reported
Scale: 0
Accuracy: 0
QA Method: NOT REVIEWED
Created: Not reported
Filter status: Not reported
Resample: Not reported
Oculus: Not reported
Sample ID: 860512503
Sample Date: 05/21/1986
Analysis: EDB
Discharge: 0
Chemical: ETHYLENE DIBROMIDE (EDB)
Value: 0.24
Res Qual: C
Units: ug/L

DRAFT

(Continued) **S105718090**

CAS Number:	106-93-4
Facility Zip Ext:	Not reported
Method:	2
Sample Type:	Not reported
FLUWID:	Not reported
Resident Last Name:	Not reported
Job Name:	Not reported
Customer ID:	Not reported

K64 **CIRCLE K #7490** **FL LUST** **U001364318**
NNE **14990 COLONIAL DR** **FL UST** **N/A**
< 1/8 **WINTER GARDEN, FL 34787** **FL Financial Assurance**
0.093 mi.
492 ft. **Site 1 of 2 in cluster K**

Actual:
110 ft.

Focus Map:
6

LUST:

Name:	CIRCLE K #7490
Address:	14990 COLONIAL DR
City,State,Zip:	WINTER GARDEN, FL 34787
Region:	STATE
Facility Id:	8521892
Facility Status:	OPEN
Facility Type:	A - Retail Station
Facility Phone:	(919)774-6700
Facility Cleanup Rank:	Not reported
District:	Central District
Lat/Long (dms):	28 33 2.4866 / 81 36 26.9785
Section:	27
Township:	22S
Range:	27E
Feature:	Not reported
Method:	AGPS
Datum:	0
Score:	46
Score Effective Date:	2009-04-30 00:00:00
Score When Ranked:	Not reported
Operator:	GRAHAM BIGGS
Name Update:	Not reported
Address Update:	1998-10-08 00:00:00

Petroleum Cleanup PCT Facility Score:

Facility Cleanup Status:	CMPL - COMPLETED
Contact:	GRAHAM BIGGS
Contact Company:	CIRCLE K STORES INC
Contact Address:	1100 SITUS CT #100
Contact City/State/Zip:	Raleigh, NC 27606
Phone:	(919)774-6700
Bad Address Ind:	N
State:	FL
Zip:	34787, 6038
Score:	46
Score Effective Date:	2009-04-30 00:00:00
Related Party ID:	4045
Primary RP Role:	ACCOUNT OWNER
RP Begin Date:	1994-05-20
RP Zip:	4295
RP Extension:	6326

DRAFT

CIRCLE K #7490 (Continued) **U001364318**

Discharge Cleanup Summary:

Discharge Date:	8/18/1989
PCT Discharge Combined:	Not reported
Cleanup Required:	R - CLEANUP REQUIRED
Discharge Cleanup Status:	SRCR - SRCR COMPLETE
Disch Cleanup Status Date:	10/29/2012
Cleanup Work Status:	COMPLETED
Information Source:	I - PLIRP (INSURANCE)
Other Source Description:	Not reported
Eligibility Indicator:	E - ELIGIBLE
Site Manager:	GREEN_MN
Site Mgr End Date:	9/21/2012
Tank Office:	PCLP48 - ORANGE COUNTY ENVIRONMENTAL PROTECTION DIV

Petroleum Cleanup Program Eligibility:

Facility ID:	8521892
Discharge Date:	8/18/1989
Pct Discharge Combined With:	Not reported
Cleanup Required:	R - CLEANUP REQUIRED
Discharge Cleanup Status:	SRCR - SRCR COMPLETE
Disch Cleanup Status Date:	10/29/2012
Cleanup Work Status:	COMPLETED
Information Source:	Not reported
Other Source Description:	Not reported
Application Received Date:	Not reported
Cleanup Program:	P - PETROLEUM LIABILITY AND RESTORATION INSURANCE PROGRAM
Eligibility Status:	Not reported
Elig Status Date:	Not reported
Letter Of Intent Date:	Not reported
Redetermined:	Not reported
Inspection Date:	Not reported
Site Manager:	GREEN_MN
Site Mgr End Date:	9/21/2012
Tank Office:	PCLP48 - ORANGE COUNTY ENVIRONMENTAL PROTECTION DIV
Deductible Amount:	Not reported
Deductible Paid To Date:	Not reported
Co-Pay Amount:	Not reported
Co-Pay Paid To Date:	Not reported
Cap Amount:	1000000

Contaminated Media:

Discharge Date:	8/18/1989
Pct Discharge Combined With:	Not reported
Cleanup Required:	R - CLEANUP REQUIRED
Discharge Cleanup Status:	SRCR - SRCR COMPLETE
Disch Cleanup Status Date:	10/29/2012
Cleanup Work Status:	COMPLETED
Information Source:	I - PLIRP (INSURANCE)
Other Source Description:	Not reported
Elig Indicator:	E - ELIGIBLE
Site Manager:	GREEN_MN
Site Mgr End Date:	9/21/2012
Tank Office:	PCLP48 - ORANGE COUNTY ENVIRON
Contaminated Drinking Wells:	0
Contaminated Monitoring Well:	Yes
Contaminated Soil:	No
Contaminated Surface Water:	No
Contaminated Ground Water:	Yes

DRAFT

CIRCLE K #7490 (Continued) **U001364318**

Pollutant:	A - Leaded Gas
Pollutant Other Description:	Not reported
Gallons Discharged:	Not reported
Discharge Date:	8/18/1989
Pct Discharge Combined With:	Not reported
Cleanup Required:	R - CLEANUP REQUIRED
Discharge Cleanup Status:	SRCR - SRCR COMPLETE
Disch Cleanup Status Date:	10/29/2012
Cleanup Work Status:	COMPLETED
Information Source:	I - PLIRP (INSURANCE)
Other Source Description:	Not reported
Elig Indicator:	E - ELIGIBLE
Site Manager:	GREEN_MN
Site Mgr End Date:	9/21/2012
Tank Office:	PCLP48 - ORANGE COUNTY ENVIRON
Contaminated Drinking Wells:	0
Contaminated Monitoring Well:	Yes
Contaminated Soil:	No
Contaminated Surface Water:	No
Contaminated Ground Water:	Yes
Pollutant:	B - Unleaded Gas
Pollutant Other Description:	Not reported
Gallons Discharged:	Not reported

Task Information:

District:	CD
Facility ID:	8521892
Facility Status:	OPEN
Facility Type:	A - Retail Station -
County:	ORANGE
County ID:	48
Cleanup Eligibility Status:	E
Source Effective Date:	09-21-2012
Discharge Date:	08-18-1989
Cleanup Required:	R - CLEANUP REQUIRED
Discharge Cleanup Status:	SRCR - SRCR COMPLETE
Disch Cleanup Status Date:	10-29-2012
SRC Action Type:	SRCR - SITE REHABILITATION COMPLETION REPORT
SRC Submit Date:	08-28-2012
SRC Review Date:	09-21-2012
SRC Completion Status:	A - APPROVED
SRC Issue Date:	10-29-2012
SRC Comment:	Not reported
Cleanup Work Status:	COMPLETED
Site Mgr:	GREEN_MN
Site Mgr End Date:	09-21-2012
Tank Office:	PCLP48 - Orange County
SR Task ID:	20800
SR Cleanup Responsible:	ST - STATE
SR Funding Eligibility Type:	-
SR Actual Cost:	Not reported
SR Completion Date:	08-26-2008
SR Payment Date:	Not reported
SR Oral Date:	Not reported
SR Written Date:	Not reported
SR Soil Removal:	Y
SR Free Product Removal:	Not reported
SR Soil Tonnage Removed:	160

DRAFT

CIRCLE K #7490 (Continued) **U001364318**

SR Soil Treatment:	Not reported
SR Other Treatment:	Not reported
SR Alternate Proc Received Date:	Not reported
SR Alternate Procedure Status:	Not reported
SR Alternate Procedure Status Date:	Not reported
SR Alternate Procedure Comments:	Not reported
SA Task ID:	20801
SA Cleanup Responsible:	ST - STATE
SA Funding Eligibility Type:	-
SA Actual Cost:	Not reported
SA Completion Date:	09-21-1994
SA Payment Date:	Not reported
RAP Task ID:	20802
RAP Cleanup Responsible ID:	LP - LOCAL PROGRAM
RAP Funding Eligibility Type:	-
RAP Actual Cost:	Not reported
RAP Completion Date:	Not reported
RAP Payment Date:	Not reported
RAP Last Order Approved:	Not reported
RA Task ID:	20803
RA Cleanup Responsible:	LP - LOCAL PROGRAM
RA Funding Eligibility Type:	SCR - PRIORITY SCORE ORDER
RA Years to Complete:	0
RA Actual Cost:	Not reported

Click here for Florida Oculus:

UST:

Facility Id:	8521892
Facility Status:	OPEN
Type Description:	Retail Station
Facility Phone:	9197746700
Region:	STATE
Positioning Method:	AGPS
Lat/Long (dms):	28 33 1 / 81 36 27

Owner:

Owner Id:	4045
Owner Name:	CIRCLE K STORES INC
Owner Address:	1100 SITUS CT #100
Owner Address 2:	ATTN: STORAGE TANK REGIS
Owner City,St,Zip:	Raleigh, NC 27606
Owner Contact:	GRAHAM BIGGS
Owner Phone:	9197746700

Tank Info:

Name:	CIRCLE K #7490
Address:	14990 COLONIAL DR
City:	WINTER GARDEN
Zip:	34787
Tank Id:	1
Status:	In service
Status Date:	Not reported
Install Date:	11/1/1985
Substance:	Unleaded gas
Content Description:	Unleaded Gas
Gallons:	10000

DRAFT

CIRCLE K #7490 (Continued) **U001364318**

Vessel Indicator: TANK
Tank Location: UNDERGROUND
DEP Contractor: P

Construction:
Tank Id: 1
Construction Category: Overfill/Spill
Construction Description: Flow shut-Off

Tank Id: 1
Construction Category: Overfill/Spill
Construction Description: Spill containment bucket

Tank Id: 1
Construction Category: Overfill/Spill
Construction Description: Tight fill

Tank Id: 1
Construction Category: Primary Construction
Construction Description: Steel

Tank Id: 1
Construction Category: Corrosion Protection
Construction Description: Impressed current CP

Tank Id: 1
Construction Category: Secondary Containment
Construction Description: DEP approved containment

Monitoring:
Tank ID: 1
Monitoring Description: Monitor dbl wall pipe space

Tank ID: 1
Monitoring Description: Mechanical line leak detector

Tank ID: 1
Monitoring Description: Monitor dbl wall tank space

Tank ID: 1
Monitoring Description: Visual inspect pipe sumps

Tank ID: 1
Monitoring Description: Visual inspect dispenser liners

Piping:
Tank ID: 1
Piping Category: Miscellaneous Attributes
Piping Description: Pressurized piping system

Tank ID: 1
Piping Category: Primary Construction
Piping Description: Fiberglass

Tank ID: 1
Piping Category: Secondary Containment
Piping Description: Double wall

DRAFT

CIRCLE K #7490 (Continued) **U001364318**

Tank ID: 1
Piping Category: Miscellaneous Attributes
Piping Description: Dispenser liners

Name: CIRCLE K #7490
Address: 14990 COLONIAL DR
City: WINTER GARDEN
Zip: 34787
Tank Id: 2
Status: In service
Status Date: Not reported
Install Date: 11/1/1985
Substance: Unleaded gas
Content Description: Unleaded Gas
Gallons: 10000
Vessel Indicator: TANK
Tank Location: UNDERGROUND
DEP Contractor: P

Construction:
Tank Id: 2
Construction Category: Overfill/Spill
Construction Description: Flow shut-Off

Tank Id: 2
Construction Category: Overfill/Spill
Construction Description: Spill containment bucket

Tank Id: 2
Construction Category: Overfill/Spill
Construction Description: Tight fill

Tank Id: 2
Construction Category: Primary Construction
Construction Description: Steel

Tank Id: 2
Construction Category: Corrosion Protection
Construction Description: Impressed current CP

Tank Id: 2
Construction Category: Secondary Containment
Construction Description: DEP approved containment

Monitoring:
Tank ID: 2
Monitoring Description: Mechanical line leak detector

Tank ID: 2
Monitoring Description: Monitor dbl wall pipe space

Tank ID: 2
Monitoring Description: Monitor dbl wall tank space

Tank ID: 2
Monitoring Description: Visual inspect pipe sumps

DRAFT

CIRCLE K #7490 (Continued) **U001364318**

Tank ID: 2
Monitoring Description: Visual inspect dispenser liners

Piping:
Tank ID: 2
Piping Category: Miscellaneous Attributes
Piping Description: Pressurized piping system

Tank ID: 2
Piping Category: Primary Construction
Piping Description: Fiberglass

Tank ID: 2
Piping Category: Secondary Containment
Piping Description: Double wall

Tank ID: 2
Piping Category: Miscellaneous Attributes
Piping Description: Dispenser liners

Name: CIRCLE K #7490
Address: 14990 COLONIAL DR
City: WINTER GARDEN
Zip: 34787
Tank Id: 3
Status: In service
Status Date: Not reported
Install Date: 11/1/1985
Substance: Unleaded gas
Content Description: Unleaded Gas
Gallons: 10000
Vessel Indicator: TANK
Tank Location: UNDERGROUND
DEP Contractor: P

Construction:
Tank Id: 3
Construction Category: Overfill/Spill
Construction Description: Flow shut-Off

Tank Id: 3
Construction Category: Overfill/Spill
Construction Description: Spill containment bucket

Tank Id: 3
Construction Category: Overfill/Spill
Construction Description: Tight fill

Tank Id: 3
Construction Category: Primary Construction
Construction Description: Steel

Tank Id: 3
Construction Category: Corrosion Protection
Construction Description: Impressed current CP

DRAFT

CIRCLE K #7490 (Continued) **U001364318**

Tank Id: 3
Construction Category: Secondary Containment
Construction Description: DEP approved containment

Monitoring:
Tank ID: 3
Monitoring Description: Mechanical line leak detector

Tank ID: 3
Monitoring Description: Monitor dbl wall pipe space

Tank ID: 3
Monitoring Description: Monitor dbl wall tank space

Tank ID: 3
Monitoring Description: Visual inspect pipe sumps

Tank ID: 3
Monitoring Description: Visual inspect dispenser liners

Piping:
Tank ID: 3
Piping Category: Miscellaneous Attributes
Piping Description: Dispenser liners

Tank ID: 3
Piping Category: Miscellaneous Attributes
Piping Description: Pressurized piping system

Tank ID: 3
Piping Category: Secondary Containment
Piping Description: Double wall

Tank ID: 3
Piping Category: Primary Construction
Piping Description: Fiberglass

Name: CIRCLE K #7490
Address: 14990 COLONIAL DR
City: WINTER GARDEN
Zip: 34787
Tank Id: 4
Status: In service
Status Date: Not reported
Install Date: 11/1/1985
Substance: Vehicular diesel
Content Description: Vehicular Diesel
Gallons: 10000
Vessel Indicator: TANK
Tank Location: UNDERGROUND
DEP Contractor: P

Construction:
Tank Id: 4
Construction Category: Overfill/Spill
Construction Description: Flow shut-Off

DRAFT

CIRCLE K #7490 (Continued) **U001364318**

Tank Id: 4
Construction Category: Overfill/Spill
Construction Description: Spill containment bucket

Tank Id: 4
Construction Category: Overfill/Spill
Construction Description: Tight fill

Tank Id: 4
Construction Category: Primary Construction
Construction Description: Steel

Tank Id: 4
Construction Category: Corrosion Protection
Construction Description: Impressed current CP

Tank Id: 4
Construction Category: Secondary Containment
Construction Description: DEP approved containment

Monitoring:
Tank ID: 4
Monitoring Description: Mechanical line leak detector

Tank ID: 4
Monitoring Description: Monitor dbl wall pipe space

Tank ID: 4
Monitoring Description: Monitor dbl wall tank space

Tank ID: 4
Monitoring Description: Visual inspect pipe sumps

Tank ID: 4
Monitoring Description: Visual inspect dispenser liners

Piping:
Tank ID: 4
Piping Category: Miscellaneous Attributes
Piping Description: Dispenser liners

Tank ID: 4
Piping Category: Miscellaneous Attributes
Piping Description: Pressurized piping system

Tank ID: 4
Piping Category: Primary Construction
Piping Description: Fiberglass

Tank ID: 4
Piping Category: Secondary Containment
Piping Description: Double wall

DRAFT

CIRCLE K #7490 (Continued) **U001364318**

Click here for Florida Oculus:

FL Financial Assurance 3:

Name:	CIRCLE K #7490
Address:	14990 COLONIAL DR
City,State,Zip:	WINTER GARDEN, FL 34787
Region:	3
Facility ID:	8521892
Facility Phone:	9197746700
Facility Status:	OPEN
Facility Type:	A
Type Description:	Retail Station
DEP CO:	P
Finaincial Responsibility:	INSURANCE
Insurance Company:	AMERICAN INTERNATIONAL SPECIALTY LINES
Effective Date:	12/17/2008
Expire Date:	12/17/2009
Owner ID:	4045
Onwer Name:	CIRCLE K STORES INC
Owner Address:	1100 SITUS CT #100
Owner Address2:	ATTN: STORAGE TANK REGIS
Owner City,St,Zip:	Raleigh, NC 27606
Contact:	GRAHAM BIGGS
Resp Party Phone:	9197746700

Name:	CIRCLE K #7490
Address:	14990 COLONIAL DR
City,State,Zip:	WINTER GARDEN, FL 34787
Region:	3
Facility ID:	8521892
Facility Phone:	9197746700
Facility Status:	OPEN
Facility Type:	A
Type Description:	Retail Station
DEP CO:	P
Finaincial Responsibility:	INSURANCE
Insurance Company:	CHUBB
Effective Date:	12/01/2011
Expire Date:	12/01/2013
Owner ID:	4045
Onwer Name:	CIRCLE K STORES INC
Owner Address:	1100 SITUS CT #100
Owner Address2:	ATTN: STORAGE TANK REGIS
Owner City,St,Zip:	Raleigh, NC 27606
Contact:	GRAHAM BIGGS
Resp Party Phone:	9197746700

Name:	CIRCLE K #7490
Address:	14990 COLONIAL DR
City,State,Zip:	WINTER GARDEN, FL 34787
Region:	3
Facility ID:	8521892
Facility Phone:	9197746700
Facility Status:	OPEN
Facility Type:	A
Type Description:	Retail Station

DRAFT

CIRCLE K #7490 (Continued) **U001364318**

DEP CO: P
Finaincial Responsibility: INSURANCE
Insurance Company: CHUBB
Effective Date: 12/18/2009
Expire Date: 12/17/2010
Owner ID: 4045
Onwer Name: CIRCLE K STORES INC
Owner Address: 1100 SITUS CT #100
Owner Address2: ATTN: STORAGE TANK REGIS
Owner City,St,Zip: Raleigh, NC 27606
Contact: GRAHAM BIGGS
Resp Party Phone: 9197746700

Name: CIRCLE K #7490
Address: 14990 COLONIAL DR
City,State,Zip: WINTER GARDEN, FL 34787
Region: 3
Facility ID: 8521892
Facility Phone: 9197746700
Facility Status: OPEN
Facility Type: A
Type Description: Retail Station
DEP CO: P
Finaincial Responsibility: INSURANCE
Insurance Company: CHUBB
Effective Date: 12/18/2010
Expire Date: 12/17/2011
Owner ID: 4045
Onwer Name: CIRCLE K STORES INC
Owner Address: 1100 SITUS CT #100
Owner Address2: ATTN: STORAGE TANK REGIS
Owner City,St,Zip: Raleigh, NC 27606
Contact: GRAHAM BIGGS
Resp Party Phone: 9197746700

Name: CIRCLE K #7490
Address: 14990 COLONIAL DR
City,State,Zip: WINTER GARDEN, FL 34787
Region: 3
Facility ID: 8521892
Facility Phone: 9197746700
Facility Status: OPEN
Facility Type: A
Type Description: Retail Station
DEP CO: P
Finaincial Responsibility: INSURANCE
Insurance Company: IRONSHORE SPECIALTY INSURANCE CO
Effective Date: 12/01/2013
Expire Date: 12/01/2015
Owner ID: 4045
Onwer Name: CIRCLE K STORES INC
Owner Address: 1100 SITUS CT #100
Owner Address2: ATTN: STORAGE TANK REGIS
Owner City,St,Zip: Raleigh, NC 27606
Contact: GRAHAM BIGGS
Resp Party Phone: 9197746700

DRAFT

CIRCLE K #7490 (Continued) **U001364318**

Name:	CIRCLE K #7490
Address:	14990 COLONIAL DR
City,State,Zip:	WINTER GARDEN, FL 34787
Region:	3
Facility ID:	8521892
Facility Phone:	9197746700
Facility Status:	OPEN
Facility Type:	A
Type Description:	Retail Station
DEP CO:	P
Finaincial Responsibility:	INSURANCE
Insurance Company:	IRONSHORE SPECIALTY INSURANCE CO
Effective Date:	12/01/2015
Expire Date:	12/01/2016
Owner ID:	4045
Onwer Name:	CIRCLE K STORES INC
Owner Address:	1100 SITUS CT #100
Owner Address2:	ATTN: STORAGE TANK REGIS
Owner City,St,Zip:	Raleigh, NC 27606
Contact:	GRAHAM BIGGS
Resp Party Phone:	9197746700

Name:	CIRCLE K #7490
Address:	14990 COLONIAL DR
City,State,Zip:	WINTER GARDEN, FL 34787
Region:	3
Facility ID:	8521892
Facility Phone:	9197746700
Facility Status:	OPEN
Facility Type:	A
Type Description:	Retail Station
DEP CO:	P
Finaincial Responsibility:	INSURANCE
Insurance Company:	IRONSHORE SPECIALTY INSURANCE CO
Effective Date:	12/01/2016
Expire Date:	12/01/2017
Owner ID:	4045
Onwer Name:	CIRCLE K STORES INC
Owner Address:	1100 SITUS CT #100
Owner Address2:	ATTN: STORAGE TANK REGIS
Owner City,St,Zip:	Raleigh, NC 27606
Contact:	GRAHAM BIGGS
Resp Party Phone:	9197746700

Name:	CIRCLE K #7490
Address:	14990 COLONIAL DR
City,State,Zip:	WINTER GARDEN, FL 34787
Region:	3
Facility ID:	8521892
Facility Phone:	9197746700
Facility Status:	OPEN
Facility Type:	A
Type Description:	Retail Station
DEP CO:	P
Finaincial Responsibility:	INSURANCE
Insurance Company:	IRONSHORE SPECIALTY INSURANCE CO
Effective Date:	12/01/2017

DRAFT

CIRCLE K #7490 (Continued) **U001364318**

Expire Date:	12/01/2018
Owner ID:	4045
Onwer Name:	CIRCLE K STORES INC
Owner Address:	1100 SITUS CT #100
Owner Address2:	ATTN: STORAGE TANK REGIS
Owner City,St,Zip:	Raleigh, NC 27606
Contact:	GRAHAM BIGGS
Resp Party Phone:	9197746700

Name:	CIRCLE K #7490
Address:	14990 COLONIAL DR
City,State,Zip:	WINTER GARDEN, FL 34787
Region:	3
Facility ID:	8521892
Facility Phone:	9197746700
Facility Status:	OPEN
Facility Type:	A
Type Description:	Retail Station
DEP CO:	P
Finaincial Responsibility:	INSURANCE
Insurance Company:	IRONSHORE SPECIALTY INSURANCE CO
Effective Date:	12/01/2018
Expire Date:	12/01/2019
Owner ID:	4045
Onwer Name:	CIRCLE K STORES INC
Owner Address:	1100 SITUS CT #100
Owner Address2:	ATTN: STORAGE TANK REGIS
Owner City,St,Zip:	Raleigh, NC 27606
Contact:	GRAHAM BIGGS
Resp Party Phone:	9197746700

Name:	CIRCLE K #7490
Address:	14990 COLONIAL DR
City,State,Zip:	WINTER GARDEN, FL 34787
Region:	3
Facility ID:	8521892
Facility Phone:	9197746700
Facility Status:	OPEN
Facility Type:	A
Type Description:	Retail Station
DEP CO:	P
Finaincial Responsibility:	INSURANCE
Insurance Company:	NAVIGATORS SPECIALTY INSURANCE CO
Effective Date:	12/01/2019
Expire Date:	12/01/2020
Owner ID:	4045
Onwer Name:	CIRCLE K STORES INC
Owner Address:	1100 SITUS CT #100
Owner Address2:	ATTN: STORAGE TANK REGIS
Owner City,St,Zip:	Raleigh, NC 27606
Contact:	GRAHAM BIGGS
Resp Party Phone:	9197746700

DRAFT

65
South
< 1/8
0.095 mi.
503 ft.

WESMERE CLEANERS
1291 WINTER GARDEN VINELAND RD
WINTER GARDEN, FL 34787

FL DRYCLEANERS **S110120461**
N/A

Actual:
119 ft.

Focus Map:
15

DRYCLEANERS:

Name:	WESMERE CLEANERS
Address:	1291 WINTER GARDEN VINELAND RD
City,State,Zip:	WINTER GARDEN, FL 34787
Facility ID:	9811895
Facility Type:	Drycleaner
Facility Status:	OPEN
Facility Phone:	(407)854-4436
Owner ID:	65631
Owner Role:	ACCOUNT OWNER
Owner Name:	BUI, ANDY T
Owner Contact:	LINH TRAN
Owner Address:	3506 HEART PINE LOOP
Owner Addr2:	Not reported
Owner City,St,Zip:	OCOEE, FL 34761
RP Phone:	(407)607-2969
Start Date:	01/07/2010

66
South
< 1/8
0.100 mi.
526 ft.

EARTH RESOURCES CONSULTANTS INC
1227 MARSHALL FARMS RD
OCOEE, FL 34761

RCRA NonGen / NLR **1000699411**
FINDS **FLD980840557**
ECHO
NY MANIFEST

Actual:
119 ft.

Focus Map:
8

RCRA NonGen / NLR:

Date Form Received by Agency:	2004-07-22 00:00:00.0
Handler Name:	EARTH RESOURCES CONSULTANTS INC
Handler Address:	1227 MARSHALL FARMS RD
Handler City,State,Zip:	OCOEE, FL 34761-3322
EPA ID:	FLD980840557
Contact Name:	DAN NICKENS
Contact Address:	CAPITOL CT
Contact City,State,Zip:	OCOEE, FL 34761-3018
Contact Telephone:	407-620-2761
Contact Fax:	Not reported
Contact Email:	Not reported
Contact Title:	V P
EPA Region:	04
Land Type:	Private
Federal Waste Generator Description:	Not a generator, verified
Non-Notifier:	Not reported
Biennial Report Cycle:	Not reported
Accessibility:	Not reported
Active Site Indicator:	Not reported
State District Owner:	FL
State District:	CD
Mailing Address:	CAPITOL CT
Mailing City,State,Zip:	OCOEE, FL 34761-3018
Owner Name:	DEBORAH TAYLOR
Owner Type:	Private
Operator Name:	EARTH RESOURCES CONSULTANTS INC
Operator Type:	Private
Short-Term Generator Activity:	No
Importer Activity:	No

DRAFT

EARTH RESOURCES CONSULTANTS INC (Continued) **1000699411**

Mixed Waste Generator:	No
Transporter Activity:	No
Transfer Facility Activity:	No
Recycler Activity with Storage:	No
Small Quantity On-Site Burner Exemption:	No
Smelting Melting and Refining Furnace Exemption:	No
Underground Injection Control:	No
Off-Site Waste Receipt:	No
Universal Waste Indicator:	No
Universal Waste Destination Facility:	No
Federal Universal Waste:	No
Active Site Fed-Reg Treatment Storage and Disposal Facility:	Not reported
Active Site Converter Treatment storage and Disposal Facility:	Not reported
Active Site State-Reg Treatment Storage and Disposal Facility:	Not reported
Active Site State-Reg Handler:	---
Federal Facility Indicator:	Not reported
Hazardous Secondary Material Indicator:	NN
Sub-Part K Indicator:	Not reported
Commercial TSD Indicator:	No
Treatment Storage and Disposal Type:	Not reported
2018 GPRA Permit Baseline:	Not on the Baseline
2018 GPRA Renewals Baseline:	Not on the Baseline
Permit Renewals Workload Universe:	Not reported
Permit Workload Universe:	Not reported
Permit Progress Universe:	Not reported
Post-Closure Workload Universe:	Not reported
Closure Workload Universe:	Not reported
202 GPRA Corrective Action Baseline:	No
Corrective Action Workload Universe:	No
Subject to Corrective Action Universe:	No
Non-TSDFs Where RCRA CA has Been Imposed Universe:	No
TSDFs Potentially Subject to CA Under 3004 (u)/(v) Universe:	No
TSDFs Only Subject to CA under Discretionary Auth Universe:	No
Corrective Action Priority Ranking:	No NCAPS ranking
Environmental Control Indicator:	No
Institutional Control Indicator:	No
Human Exposure Controls Indicator:	N/A
Groundwater Controls Indicator:	N/A
Operating TSDF Universe:	Not reported
Full Enforcement Universe:	Not reported
Significant Non-Complier Universe:	No
Unaddressed Significant Non-Complier Universe:	No
Addressed Significant Non-Complier Universe:	No
Significant Non-Complier With a Compliance Schedule Universe:	No
Financial Assurance Required:	Not reported
Handler Date of Last Change:	2016-12-14 18:29:12.0
Recognized Trader-Importer:	No
Recognized Trader-Exporter:	No
Importer of Spent Lead Acid Batteries:	No
Exporter of Spent Lead Acid Batteries:	No
Recycler Activity Without Storage:	Not reported
Manifest Broker:	Not reported
Sub-Part P Indicator:	No

Handler - Owner Operator:
Owner/Operator Indicator: Owner

DRAFT

EARTH RESOURCES CONSULTANTS INC (Continued) **1000699411**

Owner/Operator Name:	TAYLOR DEBORAH
Legal Status:	Private
Date Became Current:	2004-07-22 00:00:00.
Date Ended Current:	Not reported
Owner/Operator Address:	PO BOX 616961
Owner/Operator City,State,Zip:	ORLANDO, FL 32861-6961
Owner/Operator Telephone:	Not reported
Owner/Operator Telephone Ext:	Not reported
Owner/Operator Fax:	Not reported
Owner/Operator Email:	Not reported

Owner/Operator Indicator:	Owner
Owner/Operator Name:	TAYLOR DEBORAH
Legal Status:	Private
Date Became Current:	2004-07-22 00:00:00.
Date Ended Current:	Not reported
Owner/Operator Address:	PO BOX 616961
Owner/Operator City,State,Zip:	ORLANDO, FL 32861-6961
Owner/Operator Telephone:	Not reported
Owner/Operator Telephone Ext:	Not reported
Owner/Operator Fax:	Not reported
Owner/Operator Email:	Not reported

Owner/Operator Indicator:	Owner
Owner/Operator Name:	DEBORAH TAYLOR
Legal Status:	Private
Date Became Current:	2004-07-22 00:00:00.
Date Ended Current:	Not reported
Owner/Operator Address:	PO BOX 616961
Owner/Operator City,State,Zip:	ORLANDO, FL 32861-6961
Owner/Operator Telephone:	Not reported
Owner/Operator Telephone Ext:	Not reported
Owner/Operator Fax:	Not reported
Owner/Operator Email:	Not reported

Owner/Operator Indicator:	Operator
Owner/Operator Name:	EARTH RESOURCES CONSULTANTS INC
Legal Status:	Private
Date Became Current:	1984-06-15 00:00:00.
Date Ended Current:	Not reported
Owner/Operator Address:	215 CAPITOL CT
Owner/Operator City,State,Zip:	OCOEE, FL 34761-3018
Owner/Operator Telephone:	Not reported
Owner/Operator Telephone Ext:	Not reported
Owner/Operator Fax:	Not reported
Owner/Operator Email:	Not reported

Owner/Operator Indicator:	Owner
Owner/Operator Name:	DEBORAH TAYLOR
Legal Status:	Private
Date Became Current:	2004-07-22 00:00:00.
Date Ended Current:	Not reported
Owner/Operator Address:	PO BOX 616961
Owner/Operator City,State,Zip:	ORLANDO, FL 32861-6961
Owner/Operator Telephone:	Not reported
Owner/Operator Telephone Ext:	Not reported
Owner/Operator Fax:	Not reported

DRAFT

EARTH RESOURCES CONSULTANTS INC (Continued) **1000699411**

Owner/Operator Email: Not reported

Owner/Operator Indicator: Operator
Owner/Operator Name: EARTH RESOURCES CONSULTANTS INC
Legal Status: Private
Date Became Current: 1984-06-15 00:00:00.
Date Ended Current: Not reported
Owner/Operator Address: 215 CAPITOL CT
Owner/Operator City,State,Zip: OCOEE, FL 34761-3018
Owner/Operator Telephone: Not reported
Owner/Operator Telephone Ext: Not reported
Owner/Operator Fax: Not reported
Owner/Operator Email: Not reported

Owner/Operator Indicator: Operator
Owner/Operator Name: EARTH RESOURCES CONSULTANTS INC
Legal Status: Private
Date Became Current: 1984-06-15 00:00:00.
Date Ended Current: 2004-07-22 00:00:00.
Owner/Operator Address: 215 CAPITOL CT
Owner/Operator City,State,Zip: OCOEE, FL 34761-3018
Owner/Operator Telephone: Not reported
Owner/Operator Telephone Ext: Not reported
Owner/Operator Fax: Not reported
Owner/Operator Email: Not reported

Historic Generators:
Receive Date: 1999-09-29 00:00:00.0
Handler Name: EARTH RESOURCES CONSULTANTS INC
Federal Waste Generator Description: Not a generator, verified
State District Owner: FL
Large Quantity Handler of Universal Waste: No
Recognized Trader Importer: No
Recognized Trader Exporter: No
Spent Lead Acid Battery Importer: No
Spent Lead Acid Battery Exporter: No
Current Record: No
Non Storage Recycler Activity: Not reported
Electronic Manifest Broker: Not reported

Receive Date: 2004-07-22 00:00:00.0
Handler Name: EARTH RESOURCES CONSULTANTS INC
Federal Waste Generator Description: Not a generator, verified
State District Owner: FL
Large Quantity Handler of Universal Waste: No
Recognized Trader Importer: No
Recognized Trader Exporter: No
Spent Lead Acid Battery Importer: No
Spent Lead Acid Battery Exporter: No
Current Record: Yes
Non Storage Recycler Activity: Not reported
Electronic Manifest Broker: Not reported

List of NAICS Codes and Descriptions:
NAICS Code: 562998
NAICS Description: ALL OTHER MISCELLANEOUS WASTE MANAGEMENT SERVICES

DRAFT

EARTH RESOURCES CONSULTANTS INC (Continued) **1000699411**

Facility Has Received Notices of Violation:
Found Violation: No
Agency Which Determined Violation: Not reported
Violation Short Description: Not reported
Date Violation was Determined: Not reported
Actual Return to Compliance Date: Not reported
Return to Compliance Qualifier: Not reported
Violation Responsible Agency: Not reported
Scheduled Compliance Date: Not reported
Enforcement Identifier: Not reported
Date of Enforcement Action: Not reported
Enforcement Responsible Agency: Not reported
Enforcement Docket Number: Not reported
Enforcement Attorney: Not reported
Corrective Action Component: Not reported
Appeal Initiated Date: Not reported
Appeal Resolution Date: Not reported
Disposition Status Date: Not reported
Disposition Status: Not reported
Disposition Status Description: Not reported
Consent/Final Order Sequence Number: Not reported
Consent/Final Order Respondent Name: Not reported
Consent/Final Order Lead Agency: Not reported
Enforcement Type: Not reported
Enforcement Responsible Person: Not reported
Enforcement Responsible Sub-Organization: Not reported
SEP Sequence Number: Not reported
SEP Expenditure Amount: Not reported
SEP Scheduled Completion Date: Not reported
SEP Actual Date: Not reported
SEP Defaulted Date: Not reported
SEP Type: Not reported
SEP Type Description: Not reported
Proposed Amount: Not reported
Final Monetary Amount: Not reported
Paid Amount: Not reported
Final Count: Not reported
Final Amount: Not reported

Found Violation: No
Agency Which Determined Violation: Not reported
Violation Short Description: Not reported
Date Violation was Determined: Not reported
Actual Return to Compliance Date: Not reported
Return to Compliance Qualifier: Not reported
Violation Responsible Agency: Not reported
Scheduled Compliance Date: Not reported
Enforcement Identifier: Not reported
Date of Enforcement Action: Not reported
Enforcement Responsible Agency: Not reported
Enforcement Docket Number: Not reported
Enforcement Attorney: Not reported
Corrective Action Component: Not reported
Appeal Initiated Date: Not reported
Appeal Resolution Date: Not reported
Disposition Status Date: Not reported
Disposition Status: Not reported

DRAFT

EARTH RESOURCES CONSULTANTS INC (Continued) **1000699411**

Disposition Status Description: Not reported
Consent/Final Order Sequence Number: Not reported
Consent/Final Order Respondent Name: Not reported
Consent/Final Order Lead Agency: Not reported
Enforcement Type: Not reported
Enforcement Responsible Person: Not reported
Enforcement Responsible Sub-Organization: Not reported
SEP Sequence Number: Not reported
SEP Expenditure Amount: Not reported
SEP Scheduled Completion Date: Not reported
SEP Actual Date: Not reported
SEP Defaulted Date: Not reported
SEP Type: Not reported
SEP Type Description: Not reported
Proposed Amount: Not reported
Final Monetary Amount: Not reported
Paid Amount: Not reported
Final Count: Not reported
Final Amount: Not reported

Found Violation: No
Agency Which Determined Violation: Not reported
Violation Short Description: Not reported
Date Violation was Determined: Not reported
Actual Return to Compliance Date: Not reported
Return to Compliance Qualifier: Not reported
Violation Responsible Agency: Not reported
Scheduled Compliance Date: Not reported
Enforcement Identifier: Not reported
Date of Enforcement Action: Not reported
Enforcement Responsible Agency: Not reported
Enforcement Docket Number: Not reported
Enforcement Attorney: Not reported
Corrective Action Component: Not reported
Appeal Initiated Date: Not reported
Appeal Resolution Date: Not reported
Disposition Status Date: Not reported
Disposition Status: Not reported
Disposition Status Description: Not reported
Consent/Final Order Sequence Number: Not reported
Consent/Final Order Respondent Name: Not reported
Consent/Final Order Lead Agency: Not reported
Enforcement Type: Not reported
Enforcement Responsible Person: Not reported
Enforcement Responsible Sub-Organization: Not reported
SEP Sequence Number: Not reported
SEP Expenditure Amount: Not reported
SEP Scheduled Completion Date: Not reported
SEP Actual Date: Not reported
SEP Defaulted Date: Not reported
SEP Type: Not reported
SEP Type Description: Not reported
Proposed Amount: Not reported
Final Monetary Amount: Not reported
Paid Amount: Not reported
Final Count: Not reported
Final Amount: Not reported

DRAFT

EARTH RESOURCES CONSULTANTS INC (Continued) **1000699411**

Found Violation:	No
Agency Which Determined Violation:	Not reported
Violation Short Description:	Not reported
Date Violation was Determined:	Not reported
Actual Return to Compliance Date:	Not reported
Return to Compliance Qualifier:	Not reported
Violation Responsible Agency:	Not reported
Scheduled Compliance Date:	Not reported
Enforcement Identifier:	Not reported
Date of Enforcement Action:	Not reported
Enforcement Responsible Agency:	Not reported
Enforcement Docket Number:	Not reported
Enforcement Attorney:	Not reported
Corrective Action Component:	Not reported
Appeal Initiated Date:	Not reported
Appeal Resolution Date:	Not reported
Disposition Status Date:	Not reported
Disposition Status:	Not reported
Disposition Status Description:	Not reported
Consent/Final Order Sequence Number:	Not reported
Consent/Final Order Respondent Name:	Not reported
Consent/Final Order Lead Agency:	Not reported
Enforcement Type:	Not reported
Enforcement Responsible Person:	Not reported
Enforcement Responsible Sub-Organization:	Not reported
SEP Sequence Number:	Not reported
SEP Expenditure Amount:	Not reported
SEP Scheduled Completion Date:	Not reported
SEP Actual Date:	Not reported
SEP Defaulted Date:	Not reported
SEP Type:	Not reported
SEP Type Description:	Not reported
Proposed Amount:	Not reported
Final Monetary Amount:	Not reported
Paid Amount:	Not reported
Final Count:	Not reported
Final Amount:	Not reported

Found Violation:	Yes
Agency Which Determined Violation:	State
Violation Short Description:	Generators - General
Date Violation was Determined:	1986-01-28 00:00:00.0
Actual Return to Compliance Date:	1986-05-03 00:00:00.0
Return to Compliance Qualifier:	Unverifiable
Violation Responsible Agency:	State
Scheduled Compliance Date:	Not reported
Enforcement Identifier:	125
Date of Enforcement Action:	1986-02-27 00:00:00.0
Enforcement Responsible Agency:	State
Enforcement Docket Number:	Not reported
Enforcement Attorney:	Not reported
Corrective Action Component:	No
Appeal Initiated Date:	Not reported
Appeal Resolution Date:	Not reported
Disposition Status Date:	Not reported
Disposition Status:	Not reported
Disposition Status Description:	Not reported

DRAFT

EARTH RESOURCES CONSULTANTS INC (Continued) **1000699411**

Consent/Final Order Sequence Number: Not reported
Consent/Final Order Respondent Name: Not reported
Consent/Final Order Lead Agency: Not reported
Enforcement Type: DEP WARNING LETTER
Enforcement Responsible Person: TBD
Enforcement Responsible Sub-Organization: CD
SEP Sequence Number: Not reported
SEP Expenditure Amount: Not reported
SEP Scheduled Completion Date: Not reported
SEP Actual Date: Not reported
SEP Defaulted Date: Not reported
SEP Type: Not reported
SEP Type Description: Not reported
Proposed Amount: Not reported
Final Monetary Amount: Not reported
Paid Amount: Not reported
Final Count: Not reported
Final Amount: Not reported

Evaluation Action Summary:
Evaluation Date: 1988-05-02 00:00:00.0
Evaluation Responsible Agency: State
Found Violation: No
Evaluation Type Description: COMPLIANCE EVALUATION INSPECTION ON-SITE
Evaluation Responsible Person Identifier: TBD
Evaluation Responsible Sub-Organization: CD
Actual Return to Compliance Date: Not reported
Scheduled Compliance Date: Not reported
Date of Request: Not reported
Date Response Received: Not reported
Request Agency: Not reported
Former Citation: Not reported

Evaluation Date: 1990-04-02 00:00:00.0
Evaluation Responsible Agency: State
Found Violation: No
Evaluation Type Description: COMPLIANCE EVALUATION INSPECTION ON-SITE
Evaluation Responsible Person Identifier: TBD
Evaluation Responsible Sub-Organization: CD
Actual Return to Compliance Date: Not reported
Scheduled Compliance Date: Not reported
Date of Request: Not reported
Date Response Received: Not reported
Request Agency: Not reported
Former Citation: Not reported

Evaluation Date: 1999-09-29 00:00:00.0
Evaluation Responsible Agency: State
Found Violation: No
Evaluation Type Description: COMPLIANCE EVALUATION INSPECTION ON-SITE
Evaluation Responsible Person Identifier: JEW
Evaluation Responsible Sub-Organization: CD
Actual Return to Compliance Date: Not reported
Scheduled Compliance Date: Not reported
Date of Request: Not reported
Date Response Received: Not reported
Request Agency: Not reported

DRAFT

EARTH RESOURCES CONSULTANTS INC (Continued) **1000699411**

Former Citation:	Not reported
Evaluation Date:	1987-09-10 00:00:00.0
Evaluation Responsible Agency:	State
Found Violation:	No
Evaluation Type Description:	COMPLIANCE EVALUATION INSPECTION ON-SITE
Evaluation Responsible Person Identifier:	TBD
Evaluation Responsible Sub-Organization:	CD
Actual Return to Compliance Date:	Not reported
Scheduled Compliance Date:	Not reported
Date of Request:	Not reported
Date Response Received:	Not reported
Request Agency:	Not reported
Former Citation:	Not reported
Evaluation Date:	1986-01-28 00:00:00.0
Evaluation Responsible Agency:	State
Found Violation:	Yes
Evaluation Type Description:	COMPLIANCE EVALUATION INSPECTION ON-SITE
Evaluation Responsible Person Identifier:	TBD
Evaluation Responsible Sub-Organization:	CD
Actual Return to Compliance Date:	1986-05-03 00:00:00.0
Scheduled Compliance Date:	Not reported
Date of Request:	Not reported
Date Response Received:	Not reported
Request Agency:	Not reported
Former Citation:	Not reported

FINDS:
Registry ID: 110006495239

Click Here:

Environmental Interest/Information System:
RCRAInfo is a national information system that supports the Resource Conservation and Recovery Act (RCRA) program through the tracking of events and activities related to facilities that generate, transport, and treat, store, or dispose of hazardous waste. RCRAInfo allows RCRA program staff to track the notification, permit, compliance, and corrective action activities required under RCRA.
Florida Environmental System Today Application (FIESTA) Data Maintenance (FDM) system maintains entity, environmental interest and affiliation data for the State of Florida.

Click this hyperlink while viewing on your computer to access additional FINDS: detail in the EDR Site Report.

ECHO:

Envid:	1000699411
Registry ID:	110006495239
DFR URL:	http://echo.epa.gov/detailed-facility-report?fid=110006495239
Name:	EARTH RESOURCES CONSULTANTS INC
Address:	1227 MARSHALL FARMS RD
City,State,Zip:	OCOEE, FL 34761

NY MANIFEST:

DRAFT

EARTH RESOURCES CONSULTANTS INC (Continued) **1000699411**

Name:	EARTH RESOURCES CORP
Address:	1227 MARSHALL FARMS RD
City,State,Zip:	OCOEE, FL 34761-3322
Country:	USA
EPA ID:	FLD980840557
Facility Status:	Not reported
Location Address 1:	1227 MARSHALL FARMS RD
Code:	BP
Location Address 2:	Not reported
Total Tanks:	Not reported
Location City:	OCOEE
Location State:	FL
Location Zip:	34761
Location Zip 4:	Not reported

NY MANIFEST:

EPAID:	FLD980840557
Mailing Name:	EARTH RESOURCES CORP
Mailing Contact:	ROBERT MCBRIDE
Mailing Address 1:	1227 MARSHALL FARMS RD
Mailing Address 2:	Not reported
Mailing City:	OCOEE
Mailing State:	FL
Mailing Zip:	34761
Mailing Zip 4:	Not reported
Mailing Country:	USA
Mailing Phone:	4078770877

NY MANIFEST:

Document ID:	NYG2575971
Manifest Status:	Not reported
seq:	01
Year:	2001
Trans1 State ID:	71070NNY
Trans2 State ID:	Not reported
Generator Ship Date:	10/09/2001
Trans1 Recv Date:	10/09/2001
Trans2 Recv Date:	Not reported
TSD Site Recv Date:	10/18/2001
Part A Recv Date:	Not reported
Part B Recv Date:	Not reported
Generator EPA ID:	FLD980840557
Trans1 EPA ID:	NYD982792814
Trans2 EPA ID:	Not reported
TSDF ID 1:	NYD000632372
TSDF ID 2:	Not reported
Manifest Tracking Number:	Not reported
Import Indicator:	Not reported
Export Indicator:	Not reported
Discr Quantity Indicator:	Not reported
Discr Type Indicator:	Not reported
Discr Residue Indicator:	Not reported
Discr Partial Reject Indicator:	Not reported
Discr Full Reject Indicator:	Not reported
Manifest Ref Number:	Not reported
Alt Facility RCRA ID:	Not reported
Alt Facility Sign Date:	Not reported

DRAFT

EARTH RESOURCES CONSULTANTS INC (Continued) **1000699411**

MGMT Method Type Code:	Not reported
Waste Code:	D001 - NON-LISTED IGNITABLE WASTES
Waste Code:	Not reported
Waste Code:	Not reported
Waste Code:	Not reported
Waste Code:	Not reported
Waste Code:	Not reported
Quantity:	00140
Units:	P - Pounds
Number of Containers:	001
Container Type:	CY - Cylinders
Handling Method:	T Chemical, physical, or biological treatment.
Specific Gravity:	01.00

67
SSW
< 1/8
0.100 mi.
527 ft.

FL DEPT OF TRANSPORTATION-TURNPK MP 272 **FL UST** **U001378789**
16952 W HWY 50 & HWY 91 WINTER GRDN TOLL **FL Financial Assurance** **N/A**
WINTER GARDEN, FL 34787

Actual:
140 ft.

Focus Map:
13

UST:

Facility Id:	9201702
Facility Status:	CLOSED
Type Description:	State Government
Facility Phone:	9044884040
Region:	STATE
Positioning Method:	AGPS
Lat/Long (dms):	28 32 51 / 81 38 17

Owner:

Owner Id:	53577
Owner Name:	FL DEPT OF TRANSPORTATION ORLANDO REGNL
Owner Address:	PO BOX 160
Owner Address 2:	ATTN: LISA WHITMIRE
Owner City,St,Zip:	OCOEE, FL 34761
Owner Contact:	LISA WHITMIRE
Owner Phone:	4072643700

Tank Info:

Name:	FL DEPT OF TRANSPORTATION-TURNPK MP 272
Address:	16952 W HWY 50 & HWY 91 WINTER GRDN TOLL
City:	WINTER GARDEN
Zip:	34787
Tank Id:	1
Status:	Removed
Status Date:	01/01/2004
Install Date:	5/1/1992
Substance:	Diesel-emergen generator
Content Description:	Emerg Generator Diesel
Gallons:	600
Vessel Indicator:	TANK
Tank Location:	UNDERGROUND
DEP Contractor:	P

Name:	FL DEPT OF TRANSPORTATION-TURNPK MP 272
Address:	16952 W HWY 50 & HWY 91 WINTER GRDN TOLL
City:	WINTER GARDEN

DRAFT

FL DEPT OF TRANSPORTATION-TURNPK MP 272 (Continued) **U001378789**

Zip:	34787
Tank Id:	2
Status:	Removed
Status Date:	01/01/2004
Install Date:	5/1/1992
Substance:	Diesel-emergen generator
Content Description:	Emerg Generator Diesel
Gallons:	600
Vessel Indicator:	TANK
Tank Location:	UNDERGROUND
DEP Contractor:	P

Click here for Florida Oculus:

FL Financial Assurance 3:

Name:	FL DEPT OF TRANSPORTATION-TURNPK MP 272
Address:	16952 W HWY 50 & HWY 91 WINTER GRDN TOLL
City,State,Zip:	WINTER GARDEN, FL 34787
Region:	3
Facility ID:	9201702
Facility Phone:	9044884040
Facility Status:	CLOSED
Facility Type:	G
Type Description:	State Government
DEP CO:	P
Finaincial Responsibility:	EXEMPT-STATE OR FEDERAL GOVERNMENT ENTITY
Insurance Company:	Not reported
Effective Date:	Not reported
Expire Date:	Not reported
Owner ID:	53577
Onwer Name:	FL DEPT OF TRANSPORTATION ORLANDO REGNL
Owner Address:	PO BOX 160
Owner Address2:	ATTN: LISA WHITMIRE
Owner City,St,Zip:	OCOEE, FL 34761
Contact:	LISA WHITMIRE
Resp Party Phone:	4072643700

DRAFT

68
NE
< 1/8
0.104 mi.
547 ft.

Actual:
179 ft.

Focus Map:
24

P.O. BOX 1044
CLARCONA, FL

FL DEDB **S108828016**
N/A

DEDB:

Name:	Not reported
Address:	P.O. BOX 1044
City,State,Zip:	CLARCONA, FL
Well Id:	480005801
Location Method:	MMAP
Florida Id:	Not reported
Latitude:	28.515900
Longitude:	-81.4983
Well Depth:	0
Case depth:	0
Diameter:	0
Well Type:	Non-community water system

(Continued) **S108828016**

Long DD:	81
Long MM:	29
Long SS:	54.22
Lat DD:	28
Lat MM:	30
Lat SS:	57.241
Permit No:	Not reported
Directions:	Not reported
Comments:	Not reported
Status:	Not reported
Recheck:	Not reported
Reimbursement:	Not reported
Tagged:	Not reported
Exchange:	Not reported
Alb X:	644360.74
Alb Y:	503568.42
Username:	Not reported
Time Stamp:	Not reported
Datum:	Not reported
Scale:	0
Accuracy:	0
QA Method:	NOT REVIEWED
Created:	Not reported
Filter status:	Not reported
Resample:	Not reported
Oculus:	Not reported
Sample ID:	310728
Sample Date:	12/22/1983
Analysis:	EDB
Discharge:	0
Chemical:	ETHYLENE DIBROMIDE (EDB)
Value:	0
Res Qual:	O
Units:	ug/L
CAS Number:	106-93-4
Facility Zip Ext:	Not reported
Method:	0
Sample Type:	Not reported
FLUWID:	Not reported
Resident Last Name:	Not reported
Job Name:	Not reported
Customer ID:	Not reported

69
North
< 1/8
0.106 mi.
559 ft.

RECONDITIONING CENTER
1100 MARSHALL FARMS RD # B
OCOEE, FL 34761

RCRA-VSQG **1004683551**
FINDS **FLD984229757**
ECHO

Actual:
119 ft.

Focus Map:
8

RCRA-VSQG:

Date Form Received by Agency:		1992-02-17 00:00:00.0
Handler Name:	RECONDITIONING CENTER	
Handler Address:		1100 MARSHALL FARMS RD # B
Handler City,State,Zip:		OCOEE, FL 34761-3315
EPA ID:		FLD984229757
Contact Name:		SEAN SMITH
Contact Address:		MARSHALL FARMS RD # B
Contact City,State,Zip:		OCOEE, FL 34761-3315

DRAFT

RECONDITIONING CENTER (Continued) **1004683551**

Contact Telephone:	407-877-8662
Contact Fax:	Not reported
Contact Email:	Not reported
Contact Title:	MANAGER
EPA Region:	04
Land Type:	Private
Federal Waste Generator Description:	Conditionally Exempt Small Quantity Generator
Non-Notifier:	Not reported
Biennial Report Cycle:	Not reported
Accessibility:	Not reported
Active Site Indicator:	Handler Activities
State District Owner:	FL
State District:	CD
Mailing Address:	MARSHALL FARMS RD
Mailing City,State,Zip:	OCOEE, FL 34761-3315
Owner Name:	SEAN SMITH
Owner Type:	Private
Operator Name:	Not reported
Operator Type:	Not reported
Short-Term Generator Activity:	No
Importer Activity:	No
Mixed Waste Generator:	No
Transporter Activity:	No
Transfer Facility Activity:	No
Recycler Activity with Storage:	No
Small Quantity On-Site Burner Exemption:	No
Smelting Melting and Refining Furnace Exemption:	No
Underground Injection Control:	No
Off-Site Waste Receipt:	No
Universal Waste Indicator:	No
Universal Waste Destination Facility:	No
Federal Universal Waste:	No
Active Site Fed-Reg Treatment Storage and Disposal Facility:	Not reported
Active Site Converter Treatment storage and Disposal Facility:	Not reported
Active Site State-Reg Treatment Storage and Disposal Facility:	Not reported
Active Site State-Reg Handler:	---
Federal Facility Indicator:	Not reported
Hazardous Secondary Material Indicator:	NN
Sub-Part K Indicator:	Not reported
Commercial TSD Indicator:	No
Treatment Storage and Disposal Type:	Not reported
2018 GPRA Permit Baseline:	Not on the Baseline
2018 GPRA Renewals Baseline:	Not on the Baseline
Permit Renewals Workload Universe:	Not reported
Permit Workload Universe:	Not reported
Permit Progress Universe:	Not reported
Post-Closure Workload Universe:	Not reported
Closure Workload Universe:	Not reported
202 GPRA Corrective Action Baseline:	No
Corrective Action Workload Universe:	No
Subject to Corrective Action Universe:	No
Non-TSDFs Where RCRA CA has Been Imposed Universe:	No
TSDFs Potentially Subject to CA Under 3004 (u)/(v) Universe:	No
TSDFs Only Subject to CA under Discretionary Auth Universe:	No
Corrective Action Priority Ranking:	No NCAPS ranking
Environmental Control Indicator:	No
Institutional Control Indicator:	No

DRAFT

RECONDITIONING CENTER (Continued) **1004683551**

Human Exposure Controls Indicator:	N/A
Groundwater Controls Indicator:	N/A
Operating TSDF Universe:	Not reported
Full Enforcement Universe:	Not reported
Significant Non-Complier Universe:	No
Unaddressed Significant Non-Complier Universe:	No
Addressed Significant Non-Complier Universe:	No
Significant Non-Complier With a Compliance Schedule Universe:	No
Financial Assurance Required:	Not reported
Handler Date of Last Change:	2011-06-23 16:56:54.0
Recognized Trader-Importer:	No
Recognized Trader-Exporter:	No
Importer of Spent Lead Acid Batteries:	No
Exporter of Spent Lead Acid Batteries:	No
Recycler Activity Without Storage:	Not reported
Manifest Broker:	Not reported
Sub-Part P Indicator:	No

Hazardous Waste Summary:

Waste Code: D001
Waste Description: IGNITABLE WASTE

Waste Code: F001
Waste Description: THE FOLLOWING SPENT HALOGENATED SOLVENTS USED IN DEGREASING: TETRACHLOROETHYLENE, TRICHLORETHYLENE, METHYLENE CHLORIDE, 1,1,1-TRICHLOROETHANE, CARBON TETRACHLORIDE AND CHLORINATED FLUOROCARBONS; ALL SPENT SOLVENT MIXTURES/BLENDS USED IN DEGREASING CONTAINING, BEFORE USE, A TOTAL OF TEN PERCENT OR MORE (BY VOLUME) OF ONE OR MORE OF THE ABOVE HALOGENATED SOLVENTS OR THOSE SOLVENTS LISTED IN F002, F004, AND F005; AND STILL BOTTOMS FROM THE RECOVERY OF THESE SPENT SOLVENTS AND SPENT SOLVENT MIXTURES.

Waste Code: F002
Waste Description: THE FOLLOWING SPENT HALOGENATED SOLVENTS: TETRACHLOROETHYLENE, METHYLENE CHLORIDE, TRICHLOROETHYLENE, 1,1,1-TRICHLOROETHANE, CHLOROBENZENE, 1,1,2-TRICHLORO-1,2,2-TRIFLUOROETHANE, ORTHO-DICHLOROBENZENE, TRICHLOROFLUOROMETHANE, AND 1,1,2, TRICHLOROETHANE; ALL SPENT SOLVENT MIXTURES/BLENDS CONTAINING, BEFORE USE, A TOTAL OF TEN PERCENT OR MORE (BY VOLUME) OF ONE OR MORE OF THE ABOVE HALOGENATED SOLVENTS OR THOSE SOLVENTS LISTED IN F001, F004, AND F005; AND STILL BOTTOMS FROM THE RECOVERY OF THESE SPENT SOLVENTS AND SPENT SOLVENT MIXTURES.

Waste Code: F003
Waste Description: THE FOLLOWING SPENT NONHALOGENATED SOLVENTS: XYLENE, ACETONE, ETHYL ACETATE, ETHYL BENZENE, ETHYL ETHER, METHYL ISOBUTYL KETONE, N-BUTYL ALCOHOL, CYCLOHEXANONE, AND METHANOL; ALL SPENT SOLVENT MIXTURES/BLENDS CONTAINING, BEFORE USE, ONLY THE ABOVE SPENT NONHALOGENATED SOLVENTS; AND ALL SPENT SOLVENT MIXTURES/BLENDS CONTAINING, BEFORE USE, ONE OR MORE OF THE ABOVE NONHALOGENATED SOLVENTS, AND A TOTAL OF TEN PERCENT OR MORE (BY VOLUME) OF ONE OR MORE OF THOSE SOLVENTS LISTED IN F001, F002, F004, AND F005; AND STILL BOTTOMS FROM THE RECOVERY OF THESE SPENT SOLVENTS AND SPENT SOLVENT MIXTURES.

Waste Code: F005

DRAFT

RECONDITIONING CENTER (Continued) **1004683551**

Waste Description: THE FOLLOWING SPENT NONHALOGENATED SOLVENTS: TOLUENE, METHYL ETHYL KETONE, CARBON DISULFIDE, ISOBUTANOL, PYRIDINE, BENZENE, 2-ETHOXYETHANOL, AND 2-NITROPROPANE; ALL SPENT SOLVENT MIXTURES/BLENDS CONTAINING, BEFORE USE, A TOTAL OF TEN PERCENT OR MORE (BY VOLUME) OF ONE OR MORE OF THE ABOVE NONHALOGENATED SOLVENTS OR THOSE SOLVENTS LISTED IN F001, F002, OR F004; AND STILL BOTTOMS FROM THE RECOVERY OF THESE SPENT SOLVENTS AND SPENT SOLVENT MIXTURES.

Handler - Owner Operator:

Owner/Operator Indicator:	Owner
Owner/Operator Name:	SEAN SMITH
Legal Status:	Private
Date Became Current:	1996-10-18 00:00:00.
Date Ended Current:	Not reported
Owner/Operator Address:	1100 MARSHALL FARMS RD # B
Owner/Operator City,State,Zip:	OCOEE, FL 34761-3315
Owner/Operator Telephone:	Not reported
Owner/Operator Telephone Ext:	Not reported
Owner/Operator Fax:	Not reported
Owner/Operator Email:	Not reported

Owner/Operator Indicator:	Owner
Owner/Operator Name:	SMITH SEAN
Legal Status:	Private
Date Became Current:	1996-10-18 00:00:00.
Date Ended Current:	Not reported
Owner/Operator Address:	1100 MARSHALL FARMS RD # B
Owner/Operator City,State,Zip:	OCOEE, FL 34761-3315
Owner/Operator Telephone:	Not reported
Owner/Operator Telephone Ext:	Not reported
Owner/Operator Fax:	Not reported
Owner/Operator Email:	Not reported

Historic Generators:

Receive Date:	1992-02-17 00:00:00.0
Handler Name:	RECONDITIONING CENTER
Federal Waste Generator Description:	Conditionally Exempt Small Quantity Generator
State District Owner:	FL
Large Quantity Handler of Universal Waste:	No
Recognized Trader Importer:	No
Recognized Trader Exporter:	No
Spent Lead Acid Battery Importer:	No
Spent Lead Acid Battery Exporter:	No
Current Record:	Yes
Non Storage Recycler Activity:	Not reported
Electronic Manifest Broker:	Not reported

List of NAICS Codes and Descriptions:

NAICS Codes:	No NAICS Codes Found

Facility Has Received Notices of Violations:

Violations:	No Violations Found

Evaluation Action Summary:

Evaluations:	No Evaluations Found

DRAFT

RECONDITIONING CENTER (Continued) **1004683551**

FINDS:
Registry ID: 110005614175

Click Here:

Environmental Interest/Information System:
RCRAInfo is a national information system that supports the Resource Conservation and Recovery Act (RCRA) program through the tracking of events and activities related to facilities that generate, transport, and treat, store, or dispose of hazardous waste. RCRAInfo allows RCRA program staff to track the notification, permit, compliance, and corrective action activities required under RCRA.
Florida Environmental System Today Application (FIESTA) Data Maintenance (FDM) system maintains entity, environmental interest and affiliation data for the State of Florida.

Click this hyperlink while viewing on your computer to access additional FINDS: detail in the EDR Site Report.

ECHO:

Envid:	1004683551
Registry ID:	110005614175
DFR URL:	http://echo.epa.gov/detailed-facility-report?fid=110005614175
Name:	RECONDITIONING CENTER
Address:	1100 MARSHALL FARMS RD # B
City,State,Zip:	OCOEE, FL 34761

---

70 SW < 1/8 0.110 mi. 580 ft. **WESTBROOKE ELEMENTARY SCHOOL** **RCRA-VSQG** **1012177623**
500 TOMYN BLVD **FLR000159566**
OCOEE, FL 34761

Actual: 126 ft.

Focus Map: 17

RCRA-VSQG:

Date Form Received by Agency:	2009-08-10 00:00:00.0
Handler Name:	WESTBROOKE ELEMENTARY SCHOOL
Handler Address:	500 TOMYN BLVD
Handler City,State,Zip:	OCOEE, FL 34761-4881
EPA ID:	FLR000159566
Contact Name:	JENNIFER FOWLER
Contact Address:	3909 S SUMMERLIN AVE
Contact City,State,Zip:	ORLANDO, FL 32806-6905
Contact Telephone:	407-317-3900 x3939
Contact Fax:	Not reported
Contact Email:	JENNIFER.FOWLER@OCPS.NET
Contact Title:	DIRECTOR
EPA Region:	04
Land Type:	County
Federal Waste Generator Description:	Conditionally Exempt Small Quantity Generator
Non-Notifier:	Not reported
Biennial Report Cycle:	Not reported
Accessibility:	Not reported
Active Site Indicator:	Handler Activities
State District Owner:	FL
State District:	CD
Mailing Address:	500 TOMYN BLVD
Mailing City,State,Zip:	OCOEE, FL 34761-4881
Owner Name:	ORANGE COUNTY PUBLIC SCHOOLS

DRAFT

WESTBROOKE ELEMENTARY SCHOOL (Continued) **1012177623**

Owner Type:	Other
Operator Name:	ORANGE COUNTY PUBLIC SCHOOLS
Operator Type:	Other
Short-Term Generator Activity:	No
Importer Activity:	No
Mixed Waste Generator:	No
Transporter Activity:	No
Transfer Facility Activity:	No
Recycler Activity with Storage:	No
Small Quantity On-Site Burner Exemption:	No
Smelting Melting and Refining Furnace Exemption:	No
Underground Injection Control:	No
Off-Site Waste Receipt:	No
Universal Waste Indicator:	No
Universal Waste Destination Facility:	No
Federal Universal Waste:	No
Active Site Fed-Reg Treatment Storage and Disposal Facility:	Not reported
Active Site Converter Treatment storage and Disposal Facility:	Not reported
Active Site State-Reg Treatment Storage and Disposal Facility:	Not reported
Active Site State-Reg Handler:	---
Federal Facility Indicator:	Not reported
Hazardous Secondary Material Indicator:	N
Sub-Part K Indicator:	Not reported
Commercial TSD Indicator:	No
Treatment Storage and Disposal Type:	Not reported
2018 GPRA Permit Baseline:	Not on the Baseline
2018 GPRA Renewals Baseline:	Not on the Baseline
Permit Renewals Workload Universe:	Not reported
Permit Workload Universe:	Not reported
Permit Progress Universe:	Not reported
Post-Closure Workload Universe:	Not reported
Closure Workload Universe:	Not reported
202 GPRA Corrective Action Baseline:	No
Corrective Action Workload Universe:	No
Subject to Corrective Action Universe:	No
Non-TSDFs Where RCRA CA has Been Imposed Universe:	No
TSDFs Potentially Subject to CA Under 3004 (u)/(v) Universe:	No
TSDFs Only Subject to CA under Discretionary Auth Universe:	No
Corrective Action Priority Ranking:	No NCAPS ranking
Environmental Control Indicator:	No
Institutional Control Indicator:	No
Human Exposure Controls Indicator:	N/A
Groundwater Controls Indicator:	N/A
Operating TSDF Universe:	Not reported
Full Enforcement Universe:	Not reported
Significant Non-Complier Universe:	No
Unaddressed Significant Non-Complier Universe:	No
Addressed Significant Non-Complier Universe:	No
Significant Non-Complier With a Compliance Schedule Universe:	No
Financial Assurance Required:	Not reported
Handler Date of Last Change:	2020-05-13 17:59:44.0
Recognized Trader-Importer:	No
Recognized Trader-Exporter:	No
Importer of Spent Lead Acid Batteries:	No
Exporter of Spent Lead Acid Batteries:	No
Recycler Activity Without Storage:	No
Manifest Broker:	No

DRAFT

WESTBROOKE ELEMENTARY SCHOOL (Continued) **1012177623**

Sub-Part P Indicator: No

Hazardous Waste Summary:
Waste Code: D001
Waste Description: IGNITABLE WASTE

Waste Code: D002
Waste Description: CORROSIVE WASTE

Waste Code: D003
Waste Description: REACTIVE WASTE

Handler - Owner Operator:
Owner/Operator Indicator: Operator
Owner/Operator Name: ORANGE COUNTY PUBLIC SCHOOLS
Legal Status: Other
Date Became Current: 2009-08-10 00:00:00.
Date Ended Current: Not reported
Owner/Operator Address: 445 W AMELIA ST
Owner/Operator City,State,Zip: ORLANDO, FL 32801-1129
Owner/Operator Telephone: 407-317-3200
Owner/Operator Telephone Ext: Not reported
Owner/Operator Fax: Not reported
Owner/Operator Email: Not reported

Owner/Operator Indicator: Owner
Owner/Operator Name: ORANGE COUNTY PUBLIC SCHOOLS
Legal Status: Other
Date Became Current: 2009-08-10 00:00:00.
Date Ended Current: Not reported
Owner/Operator Address: 445 W AMELIA ST
Owner/Operator City,State,Zip: ORLANDO, FL 32801-1129
Owner/Operator Telephone: 407-317-3200
Owner/Operator Telephone Ext: Not reported
Owner/Operator Fax: Not reported
Owner/Operator Email: Not reported

Owner/Operator Indicator: Operator
Owner/Operator Name: ORANGE COUNTY PUBLIC SCHOOLS
Legal Status: Other
Date Became Current: 2009-08-10 00:00:00.
Date Ended Current: Not reported
Owner/Operator Address: 445 W AMELIA ST
Owner/Operator City,State,Zip: ORLANDO, FL 32801-1129
Owner/Operator Telephone: 407-317-3200
Owner/Operator Telephone Ext: Not reported
Owner/Operator Fax: Not reported
Owner/Operator Email: Not reported

Owner/Operator Indicator: Owner
Owner/Operator Name: ORANGE COUNTY PUBLIC SCHOOLS
Legal Status: Other
Date Became Current: 2009-08-10 00:00:00.
Date Ended Current: Not reported
Owner/Operator Address: 445 W AMELIA ST

DRAFT

WESTBROOKE ELEMENTARY SCHOOL (Continued) **1012177623**

Owner/Operator City,State,Zip: ORLANDO, FL 32801-1129
Owner/Operator Telephone: 407-317-3200
Owner/Operator Telephone Ext: Not reported
Owner/Operator Fax: Not reported
Owner/Operator Email: Not reported

Historic Generators:
Receive Date: 2009-08-10 00:00:00.0
Handler Name: WESTBROOKE ELEMENTARY SCHOOL
Federal Waste Generator Description: Conditionally Exempt Small Quantity Generator
State District Owner: FL
Large Quantity Handler of Universal Waste: No
Recognized Trader Importer: Not reported
Recognized Trader Exporter: Not reported
Spent Lead Acid Battery Importer: Not reported
Spent Lead Acid Battery Exporter: Not reported
Current Record: Yes
Non Storage Recycler Activity: Not reported
Electronic Manifest Broker: Not reported

List of NAICS Codes and Descriptions:
NAICS Code: 611110
NAICS Description: ELEMENTARY AND SECONDARY SCHOOLS

Facility Has Received Notices of Violations:
Violations: No Violations Found

Evaluation Action Summary:
Evaluations: No Evaluations Found

L71 **HENKLE CARLTON** **FL UST** **U001358168**
WSW **FRANKLIN ST** **N/A**
< 1/8 **SORRENTO, FL 32776**
0.113 mi.
596 ft. **Site 1 of 2 in cluster L**

Actual:
93 ft.

Focus Map:
12

UST:
Facility Id: 8735664
Facility Status: CLOSED
Type Description: Fuel user/Non-retail
Facility Phone: 9043833359
Region: STATE
Positioning Method: UNVR
Lat/Long (dms): 28 32 45 / 81 39 32

Owner:
Owner Id: 9807
Owner Name: HENKLE CARLTON
Owner Address: RR 1 BOX 115
Owner Address 2: Not reported
Owner City,St,Zip: SORRENTO, FL 32776
Owner Contact: CARLTON HENKLE
Owner Phone: 9043833359

DRAFT

HENKLE CARLTON (Continued) **U001358168**

Tank Info:

Name:	HENKLE CARLTON
Address:	FRANKLIN ST
City:	SORRENTO
Zip:	32776
Tank Id:	1
Status:	Closed in place
Status Date:	06/30/1988
Install Date:	Not reported
Substance:	Leaded gas
Content Description:	Leaded Gas
Gallons:	550
Vessel Indicator:	TANK
Tank Location:	UNDERGROUND
DEP Contractor:	P

Click here for Florida Oculus:

L72 **DANIS INDUSTRIES CORP** **FL UST** **U001358097**
WSW **SR 50 E** **FL AST** **N/A**
< 1/8 **KILLARNEY, FL 32740**
0.113 mi.
596 ft. **Site 2 of 2 in cluster L**

Actual:
93 ft.

Focus Map:
12

UST:

Facility Id:	8629322
Facility Status:	CLOSED
Type Description:	Fuel user/Non-retail
Facility Phone:	Not reported
Region:	STATE
Positioning Method:	UNVR
Lat/Long (dms):	28 32 45 / 81 39 32

Owner:

Owner Id:	5314
Owner Name:	DANIS INDUSTRIES CORP
Owner Address:	2695 W 5TH ST
Owner Address 2:	Not reported
Owner City,St,Zip:	SANFORD, FL 32771
Owner Contact:	STEVE D DIAMOND
Owner Phone:	4073300391

Tank Info:

Name:	DANIS INDUSTRIES CORP
Address:	SR 50 E
City:	KILLARNEY
Zip:	32740
Tank Id:	44392
Status:	Removed
Status Date:	09/30/1989
Install Date:	8/1/1983
Substance:	Leaded gas
Content Description:	Leaded Gas
Gallons:	3000
Vessel Indicator:	TANK
Tank Location:	UNDERGROUND

DRAFT

DANIS INDUSTRIES CORP (Continued) **U001358097**

DEP Contractor: P

Name: DANIS INDUSTRIES CORP
Address: SR 50 E
City: KILLARNEY
Zip: 32740
Tank Id: 44397
Status: Removed
Status Date: 09/30/1989
Install Date: 8/1/1979
Substance: Vehicular diesel
Content Description: Vehicular Diesel
Gallons: 10000
Vessel Indicator: TANK
Tank Location: UNDERGROUND
DEP Contractor: P

Name: DANIS INDUSTRIES CORP
Address: SR 50 E
City: KILLARNEY
Zip: 32740
Tank Id: 44399
Status: Removed
Status Date: 09/30/1989
Install Date: 8/1/1983
Substance: Vehicular diesel
Content Description: Vehicular Diesel
Gallons: 10000
Vessel Indicator: TANK
Tank Location: UNDERGROUND
DEP Contractor: P

Name: DANIS INDUSTRIES CORP
Address: SR 50 E
City: KILLARNEY
Zip: 32740
Tank Id: 44400
Status: Removed
Status Date: 09/30/1989
Install Date: 9/1/1978
Substance: Unleaded gas
Content Description: Unleaded Gas
Gallons: 3000
Vessel Indicator: TANK
Tank Location: UNDERGROUND
DEP Contractor: P

Click here for Florida Oculus:

AST:
Name: DANIS INDUSTRIES CORP
Address: SR 50 E
Facility ID: 8629322
Facility Status: CLOSED
Type Description: Fuel user/Non-retail
Facility Phone: Not reported

DRAFT

DANIS INDUSTRIES CORP (Continued) **U001358097**

DEP Contractor Own: P
Region: STATE
Positioning Method: UNVR
Lat/Long (dms): 28 32 45 / 81 39 32

Owner:
Owner Id: 5314
Owner Name: DANIS INDUSTRIES CORP
Owner Address: 2695 W 5TH ST
Owner Address 2: Not reported
Owner City,St,Zip: SANFORD, FL 32771
Owner Contact: STEVE D DIAMOND
Owner Phone: 4073300391

Tank Id: 2
Status: Removed
Status Date: 09/30/1989
Install Date: 1/1/1988
Substance: Unleaded gas
Content Description: Unleaded Gas
Gallons: 1000
Tank Location: ABOVEGROUND

Tank Id: 3
Status: Removed
Status Date: 09/30/1989
Install Date: 6/1/1988
Substance: Vehicular diesel
Content Description: Vehicular Diesel
Gallons: 1000
Tank Location: ABOVEGROUND

Tank Id: 1
Status: Removed
Status Date: 11/30/1989
Install Date: 3/1/1988
Substance: Z
Content Description: Other Non Regulated
Gallons: 10000
Tank Location: ABOVEGROUND

Tank Id: 4
Status: Removed
Status Date: 11/30/1989
Install Date: 6/1/1988
Substance: Z
Content Description: Other Non Regulated
Gallons: 5000
Tank Location: ABOVEGROUND

Click here for Florida Oculus:

DRAFT

73
SSW
< 1/8
0.117 mi.
620 ft.

RACHELS COLLISION CENTER
917A W OAKLAND AVE
OAKLAND, FL 34760

RCRA-VSQG **1007989468**
FLR000117515

Actual:
137 ft.

Focus Map:
5

RCRA-VSQG:

Date Form Received by Agency:	2011-07-12 00:00:00.0
Handler Name:	RACHELS COLLISION CENTER
Handler Address:	917A W OAKLAND AVE
Handler City,State,Zip:	OAKLAND, FL 34760
EPA ID:	FLR000117515
Contact Name:	RACHEL K KARAMSADKAR
Contact Address:	PO BOX 1237
Contact City,State,Zip:	OAKLAND, FL 34760-1237
Contact Telephone:	407-905-2885
Contact Fax:	Not reported
Contact Email:	Not reported
Contact Title:	Not reported
EPA Region:	04
Land Type:	Private
Federal Waste Generator Description:	Conditionally Exempt Small Quantity Generator
Non-Notifier:	Not reported
Biennial Report Cycle:	Not reported
Accessibility:	Not reported
Active Site Indicator:	Handler Activities
State District Owner:	FL
State District:	CD
Mailing Address:	PO BOX 1237
Mailing City,State,Zip:	OAKLAND, FL 34760-1237
Owner Name:	RACHEL KARAMSADKAR
Owner Type:	Private
Operator Name:	RACHELS COLLISION CENTER
Operator Type:	Private
Short-Term Generator Activity:	No
Importer Activity:	No
Mixed Waste Generator:	No
Transporter Activity:	No
Transfer Facility Activity:	No
Recycler Activity with Storage:	No
Small Quantity On-Site Burner Exemption:	No
Smelting Melting and Refining Furnace Exemption:	No
Underground Injection Control:	No
Off-Site Waste Receipt:	No
Universal Waste Indicator:	No
Universal Waste Destination Facility:	No
Federal Universal Waste:	No
Active Site Fed-Reg Treatment Storage and Disposal Facility:	Not reported
Active Site Converter Treatment storage and Disposal Facility:	Not reported
Active Site State-Reg Treatment Storage and Disposal Facility:	Not reported
Active Site State-Reg Handler:	---
Federal Facility Indicator:	Not reported
Hazardous Secondary Material Indicator:	NN
Sub-Part K Indicator:	Not reported
Commercial TSD Indicator:	No
Treatment Storage and Disposal Type:	Not reported
2018 GPRA Permit Baseline:	Not on the Baseline
2018 GPRA Renewals Baseline:	Not on the Baseline
Permit Renewals Workload Universe:	Not reported

DRAFT

RACHELS COLLISION CENTER (Continued) **1007989468**

Permit Workload Universe:	Not reported
Permit Progress Universe:	Not reported
Post-Closure Workload Universe:	Not reported
Closure Workload Universe:	Not reported
202 GPRA Corrective Action Baseline:	No
Corrective Action Workload Universe:	No
Subject to Corrective Action Universe:	No
Non-TSDFs Where RCRA CA has Been Imposed Universe:	No
TSDFs Potentially Subject to CA Under 3004 (u)/(v) Universe:	No
TSDFs Only Subject to CA under Discretionary Auth Universe:	No
Corrective Action Priority Ranking:	No NCAPS ranking
Environmental Control Indicator:	No
Institutional Control Indicator:	No
Human Exposure Controls Indicator:	N/A
Groundwater Controls Indicator:	N/A
Operating TSDF Universe:	Not reported
Full Enforcement Universe:	Not reported
Significant Non-Complier Universe:	No
Unaddressed Significant Non-Complier Universe:	No
Addressed Significant Non-Complier Universe:	No
Significant Non-Complier With a Compliance Schedule Universe:	No
Financial Assurance Required:	Not reported
Handler Date of Last Change:	2016-12-14 18:29:12.0
Recognized Trader-Importer:	No
Recognized Trader-Exporter:	No
Importer of Spent Lead Acid Batteries:	No
Exporter of Spent Lead Acid Batteries:	No
Recycler Activity Without Storage:	Not reported
Manifest Broker:	Not reported
Sub-Part P Indicator:	No

Hazardous Waste Summary:

Waste Code: D001
Waste Description: IGNITABLE WASTE

Waste Code: F003
Waste Description: THE FOLLOWING SPENT NONHALOGENATED SOLVENTS: XYLENE, ACETONE, ETHYL ACETATE, ETHYL BENZENE, ETHYL ETHER, METHYL ISOBUTYL KETONE, N-BUTYL ALCOHOL, CYCLOHEXANONE, AND METHANOL; ALL SPENT SOLVENT MIXTURES/BLENDS CONTAINING, BEFORE USE, ONLY THE ABOVE SPENT NONHALOGENATED SOLVENTS; AND ALL SPENT SOLVENT MIXTURES/BLENDS CONTAINING, BEFORE USE, ONE OR MORE OF THE ABOVE NONHALOGENATED SOLVENTS, AND A TOTAL OF TEN PERCENT OR MORE (BY VOLUME) OF ONE OR MORE OF THOSE SOLVENTS LISTED IN F001, F002, F004, AND F005; AND STILL BOTTOMS FROM THE RECOVERY OF THESE SPENT SOLVENTS AND SPENT SOLVENT MIXTURES.

Handler - Owner Operator:

Owner/Operator Indicator:	Operator
Owner/Operator Name:	RACHELS COLLISION CENTER
Legal Status:	Private
Date Became Current:	2005-01-28 00:00:00.
Date Ended Current:	Not reported
Owner/Operator Address:	PO BOX 1237
Owner/Operator City,State,Zip:	OAKLAND, FL 34760-1237

DRAFT

RACHELS COLLISION CENTER (Continued) **1007989468**

Owner/Operator Telephone:	Not reported
Owner/Operator Telephone Ext:	Not reported
Owner/Operator Fax:	Not reported
Owner/Operator Email:	Not reported
Owner/Operator Indicator:	Owner
Owner/Operator Name:	RACHEL KARAMSADKAR
Legal Status:	Private
Date Became Current:	2005-04-07 00:00:00.
Date Ended Current:	Not reported
Owner/Operator Address:	PO BOX 1237
Owner/Operator City,State,Zip:	OAKLAND, FL 34760-1237
Owner/Operator Telephone:	Not reported
Owner/Operator Telephone Ext:	Not reported
Owner/Operator Fax:	Not reported
Owner/Operator Email:	Not reported
Owner/Operator Indicator:	Operator
Owner/Operator Name:	RACHELS COLLISION CENTER
Legal Status:	Private
Date Became Current:	2005-01-28 00:00:00.
Date Ended Current:	Not reported
Owner/Operator Address:	PO BOX 1237
Owner/Operator City,State,Zip:	OAKLAND, FL 34760-1237
Owner/Operator Telephone:	Not reported
Owner/Operator Telephone Ext:	Not reported
Owner/Operator Fax:	Not reported
Owner/Operator Email:	Not reported
Owner/Operator Indicator:	Operator
Owner/Operator Name:	RACHELS COLLISION CENTER
Legal Status:	Private
Date Became Current:	2005-01-28 00:00:00.
Date Ended Current:	Not reported
Owner/Operator Address:	PO BOX 1237
Owner/Operator City,State,Zip:	OAKLAND, FL 34760-1237
Owner/Operator Telephone:	Not reported
Owner/Operator Telephone Ext:	Not reported
Owner/Operator Fax:	Not reported
Owner/Operator Email:	Not reported
Owner/Operator Indicator:	Operator
Owner/Operator Name:	RACHELS COLLISION CENTER
Legal Status:	Private
Date Became Current:	2005-01-28 00:00:00.
Date Ended Current:	Not reported
Owner/Operator Address:	PO BOX 1237
Owner/Operator City,State,Zip:	OAKLAND, FL 34760-1237
Owner/Operator Telephone:	Not reported
Owner/Operator Telephone Ext:	Not reported
Owner/Operator Fax:	Not reported
Owner/Operator Email:	Not reported
Owner/Operator Indicator:	Owner
Owner/Operator Name:	KARAMSADKAR RACHEL
Legal Status:	Private
Date Became Current:	2005-04-07 00:00:00.

DRAFT

RACHELS COLLISION CENTER (Continued) **1007989468**

Date Ended Current: Not reported
Owner/Operator Address: PO BOX 1237
Owner/Operator City,State,Zip: OAKLAND, FL 34760-1237
Owner/Operator Telephone: Not reported
Owner/Operator Telephone Ext: Not reported
Owner/Operator Fax: Not reported
Owner/Operator Email: Not reported

Owner/Operator Indicator: Owner
Owner/Operator Name: RACHEL KARAMSADKAR
Legal Status: Private
Date Became Current: 2005-04-07 00:00:00.
Date Ended Current: Not reported
Owner/Operator Address: PO BOX 1237
Owner/Operator City,State,Zip: OAKLAND, FL 34760-1237
Owner/Operator Telephone: Not reported
Owner/Operator Telephone Ext: Not reported
Owner/Operator Fax: Not reported
Owner/Operator Email: Not reported

Historic Generators:
Receive Date: 2011-07-12 00:00:00.0
Handler Name: RACHELS COLLISION CENTER
Federal Waste Generator Description: Conditionally Exempt Small Quantity Generator
State District Owner: FL
Large Quantity Handler of Universal Waste: No
Recognized Trader Importer: No
Recognized Trader Exporter: No
Spent Lead Acid Battery Importer: No
Spent Lead Acid Battery Exporter: No
Current Record: Yes
Non Storage Recycler Activity: Not reported
Electronic Manifest Broker: Not reported

Receive Date: 2005-03-08 00:00:00.0
Handler Name: RACHELS COLLISION CENTER
Federal Waste Generator Description: Small Quantity Generator
State District Owner: FL
Large Quantity Handler of Universal Waste: No
Recognized Trader Importer: No
Recognized Trader Exporter: No
Spent Lead Acid Battery Importer: No
Spent Lead Acid Battery Exporter: No
Current Record: No
Non Storage Recycler Activity: Not reported
Electronic Manifest Broker: Not reported

List of NAICS Codes and Descriptions:
NAICS Code: 562998
NAICS Description: ALL OTHER MISCELLANEOUS WASTE MANAGEMENT SERVICES

Facility Has Received Notices of Violation:
Found Violation: Yes
Agency Which Determined Violation: State
Violation Short Description: Used Oil - Generators
Date Violation was Determined: 2011-06-24 00:00:00.0

DRAFT

RACHELS COLLISION CENTER (Continued) **1007989468**

Actual Return to Compliance Date:	2011-08-24 00:00:00.0
Return to Compliance Qualifier:	Unverifiable
Violation Responsible Agency:	State
Scheduled Compliance Date:	Not reported
Enforcement Identifier:	123
Date of Enforcement Action:	2011-08-12 00:00:00.0
Enforcement Responsible Agency:	State
Enforcement Docket Number:	Not reported
Enforcement Attorney:	Not reported
Corrective Action Component:	No
Appeal Initiated Date:	Not reported
Appeal Resolution Date:	Not reported
Disposition Status Date:	Not reported
Disposition Status:	Not reported
Disposition Status Description:	Not reported
Consent/Final Order Sequence Number:	Not reported
Consent/Final Order Respondent Name:	Not reported
Consent/Final Order Lead Agency:	Not reported
Enforcement Type:	DEP NON-COMPLIANCE LETTER
Enforcement Responsible Person:	MJE
Enforcement Responsible Sub-Organization:	CD
SEP Sequence Number:	Not reported
SEP Expenditure Amount:	Not reported
SEP Scheduled Completion Date:	Not reported
SEP Actual Date:	Not reported
SEP Defaulted Date:	Not reported
SEP Type:	Not reported
SEP Type Description:	Not reported
Proposed Amount:	Not reported
Final Monetary Amount:	Not reported
Paid Amount:	Not reported
Final Count:	Not reported
Final Amount:	Not reported

Found Violation:	Yes
Agency Which Determined Violation:	State
Violation Short Description:	Generators - General
Date Violation was Determined:	2011-06-24 00:00:00.0
Actual Return to Compliance Date:	2011-08-24 00:00:00.0
Return to Compliance Qualifier:	Unverifiable
Violation Responsible Agency:	State
Scheduled Compliance Date:	Not reported
Enforcement Identifier:	123
Date of Enforcement Action:	2011-08-12 00:00:00.0
Enforcement Responsible Agency:	State
Enforcement Docket Number:	Not reported
Enforcement Attorney:	Not reported
Corrective Action Component:	No
Appeal Initiated Date:	Not reported
Appeal Resolution Date:	Not reported
Disposition Status Date:	Not reported
Disposition Status:	Not reported
Disposition Status Description:	Not reported
Consent/Final Order Sequence Number:	Not reported
Consent/Final Order Respondent Name:	Not reported
Consent/Final Order Lead Agency:	Not reported
Enforcement Type:	DEP NON-COMPLIANCE LETTER

DRAFT

RACHELS COLLISION CENTER (Continued) **1007989468**

Enforcement Responsible Person:	MJE
Enforcement Responsible Sub-Organization:	CD
SEP Sequence Number:	Not reported
SEP Expenditure Amount:	Not reported
SEP Scheduled Completion Date:	Not reported
SEP Actual Date:	Not reported
SEP Defaulted Date:	Not reported
SEP Type:	Not reported
SEP Type Description:	Not reported
Proposed Amount:	Not reported
Final Monetary Amount:	Not reported
Paid Amount:	Not reported
Final Count:	Not reported
Final Amount:	Not reported

Evaluation Action Summary:

Evaluation Date:	2011-06-24 00:00:00.0
Evaluation Responsible Agency:	State
Found Violation:	Yes
Evaluation Type Description:	COMPLIANCE EVALUATION INSPECTION ON-SITE
Evaluation Responsible Person Identifier:	MJE
Evaluation Responsible Sub-Organization:	CD
Actual Return to Compliance Date:	2011-08-24 00:00:00.0
Scheduled Compliance Date:	Not reported
Date of Request:	Not reported
Date Response Received:	Not reported
Request Agency:	Not reported
Former Citation:	Not reported

Evaluation Date:	2011-06-24 00:00:00.0
Evaluation Responsible Agency:	State
Found Violation:	Yes
Evaluation Type Description:	COMPLIANCE EVALUATION INSPECTION ON-SITE
Evaluation Responsible Person Identifier:	MJE
Evaluation Responsible Sub-Organization:	CD
Actual Return to Compliance Date:	2011-08-24 00:00:00.0
Scheduled Compliance Date:	Not reported
Date of Request:	Not reported
Date Response Received:	Not reported
Request Agency:	Not reported
Former Citation:	Not reported

DRAFT

---

74 **SAM SERVICE STATION INC** **EDR Hist Auto** **1021472457**
SSE **9351 LAKE FISCHER BLVD** **N/A**
< 1/8 **GOTHA, FL 34734**
0.118 mi.
621 ft.

Actual:
123 ft.

EDR Hist Auto

Focus Map:
18

Year:	Name:	Type:
2010	SAM SERVICE STATION INC	Gasoline Service Stations

75
WNW
< 1/8
0.119 mi.
626 ft.

700 J.W. JONES ROAD
KILLARNEY, FL

FL DEDB **S105718159**
N/A

Actual:
73 ft.

Focus Map:
4

DEDB:

Name:	Not reported
Address:	700 J.W. JONES ROAD
City,State,Zip:	KILLARNEY, FL
Well Id:	480057001
Location Method:	DGPS
Florida Id:	Not reported
Latitude:	28.554976
Longitude:	-81.6550
Well Depth:	0
Case depth:	0
Diameter:	0
Well Type:	Private well
Long DD:	81
Long MM:	39
Long SS:	18.208
Lat DD:	28
Lat MM:	33
Lat SS:	17.915
Permit No:	Not reported
Directions:	Not reported
Comments:	OAK
Status:	CONNECTION COMPLETE
Recheck:	Not reported
Reimbursement:	N
Tagged:	Not reported
Exchange:	Not reported
Alb X:	0
Alb Y:	0
Username:	Not reported
Time Stamp:	Not reported
Datum:	Not reported
Scale:	0
Accuracy:	0
QA Method:	NOT REVIEWED
Created:	Not reported
Filter status:	Not reported
Resample:	Not reported
Oculus:	Not reported
Sample ID:	91040623
Sample Date:	04/08/1991
Analysis:	FUM
Discharge:	0
Chemical:	ETHYLENE DIBROMIDE (EDB)
Value:	7.8
Res Qual:	C
Units:	ug/L
CAS Number:	106-93-4
Facility Zip Ext:	Not reported
Method:	2
Sample Type:	Not reported
FLUWID:	Not reported
Resident Last Name:	Not reported

DRAFT

(Continued) **S105718159**

Job Name: Not reported
Customer ID: Not reported

K76 **CIRCLE K #7490** **RCRA-VSQG** **1004683885**
NNE **1240 US HWY 545** **FINDS** **FLD984250753**
< 1/8 **WINTER GARDEN, FL 33619** **ECHO**
0.119 mi.
627 ft. **Site 2 of 2 in cluster K**

Actual:
109 ft.

Focus Map:
6

RCRA-VSQG:

Date Form Received by Agency:		1993-02-03 00:00:00.0
Handler Name:	CIRCLE K #7490	
Handler Address:		1240 US HWY 545
Handler City,State,Zip:		WINTER GARDEN, FL 33619
EPA ID:		FLD984250753
Contact Name:		STEVE BELIN
Contact Address:		FAULKENBURG RD
Contact City,State,Zip:		TAMPA, FL 33619
Contact Telephone:		813-689-8161
Contact Fax:		Not reported
Contact Email:		Not reported
Contact Title:		MANAGER
EPA Region:		04
Land Type:		Private
Federal Waste Generator Description:		Conditionally Exempt Small Quantity Generator
Non-Notifier:		Not reported
Biennial Report Cycle:		Not reported
Accessibility:		Not reported
Active Site Indicator:		Handler Activities
State District Owner:		FL
State District:		CD
Mailing Address:		FAULKENBURG RD
Mailing City,State,Zip:		TAMPA, FL 33619
Owner Name:		STEVE BELIN
Owner Type:		Private
Operator Name:		Not reported
Operator Type:		Not reported
Short-Term Generator Activity:		No
Importer Activity:		No
Mixed Waste Generator:		No
Transporter Activity:		No
Transfer Facility Activity:		No
Recycler Activity with Storage:		No
Small Quantity On-Site Burner Exemption:		No
Smelting Melting and Refining Furnace Exemption:		No
Underground Injection Control:		No
Off-Site Waste Receipt:		No
Universal Waste Indicator:		No
Universal Waste Destination Facility:		No
Federal Universal Waste:		No
Active Site Fed-Reg Treatment Storage and Disposal Facility:		Not reported
Active Site Converter Treatment storage and Disposal Facility:		Not reported
Active Site State-Reg Treatment Storage and Disposal Facility:		Not reported
Active Site State-Reg Handler:		---
Federal Facility Indicator:		Not reported
Hazardous Secondary Material Indicator:		NN
Sub-Part K Indicator:		Not reported
Commercial TSD Indicator:		No

DRAFT

CIRCLE K #7490 (Continued) **1004683885**

Treatment Storage and Disposal Type:	Not reported
2018 GPRA Permit Baseline:	Not on the Baseline
2018 GPRA Renewals Baseline:	Not on the Baseline
Permit Renewals Workload Universe:	Not reported
Permit Workload Universe:	Not reported
Permit Progress Universe:	Not reported
Post-Closure Workload Universe:	Not reported
Closure Workload Universe:	Not reported
202 GPRA Corrective Action Baseline:	No
Corrective Action Workload Universe:	No
Subject to Corrective Action Universe:	No
Non-TSDFs Where RCRA CA has Been Imposed Universe:	No
TSDFs Potentially Subject to CA Under 3004 (u)/(v) Universe:	No
TSDFs Only Subject to CA under Discretionary Auth Universe:	No
Corrective Action Priority Ranking:	No NCAPS ranking
Environmental Control Indicator:	No
Institutional Control Indicator:	No
Human Exposure Controls Indicator:	N/A
Groundwater Controls Indicator:	N/A
Operating TSDF Universe:	Not reported
Full Enforcement Universe:	Not reported
Significant Non-Complier Universe:	No
Unaddressed Significant Non-Complier Universe:	No
Addressed Significant Non-Complier Universe:	No
Significant Non-Complier With a Compliance Schedule Universe:	No
Financial Assurance Required:	Not reported
Handler Date of Last Change:	2011-06-23 16:56:54.0
Recognized Trader-Importer:	No
Recognized Trader-Exporter:	No
Importer of Spent Lead Acid Batteries:	No
Exporter of Spent Lead Acid Batteries:	No
Recycler Activity Without Storage:	Not reported
Manifest Broker:	Not reported
Sub-Part P Indicator:	No

Hazardous Waste Summary:

Waste Code:	D018
Waste Description:	BENZENE

Handler - Owner Operator:

Owner/Operator Indicator:	Owner
Owner/Operator Name:	BELIN STEVE
Legal Status:	Private
Date Became Current:	1996-10-18 00:00:00.
Date Ended Current:	Not reported
Owner/Operator Address:	500 FAULKENBURG RD
Owner/Operator City,State,Zip:	TAMPA, FL 33619
Owner/Operator Telephone:	Not reported
Owner/Operator Telephone Ext:	Not reported
Owner/Operator Fax:	Not reported
Owner/Operator Email:	Not reported

Owner/Operator Indicator:	Owner
Owner/Operator Name:	STEVE BELIN
Legal Status:	Private

DRAFT

CIRCLE K #7490 (Continued) **1004683885**

Date Became Current:	1996-10-18 00:00:00.
Date Ended Current:	Not reported
Owner/Operator Address:	500 FAULKENBURG RD
Owner/Operator City,State,Zip:	TAMPA, FL 33619
Owner/Operator Telephone:	Not reported
Owner/Operator Telephone Ext:	Not reported
Owner/Operator Fax:	Not reported
Owner/Operator Email:	Not reported

Historic Generators:

Receive Date:	1993-02-03 00:00:00.0
Handler Name: CIRCLE K #7490	
Federal Waste Generator Description:	Conditionally Exempt Small Quantity Generator
State District Owner:	FL
Large Quantity Handler of Universal Waste:	No
Recognized Trader Importer:	No
Recognized Trader Exporter:	No
Spent Lead Acid Battery Importer:	No
Spent Lead Acid Battery Exporter:	No
Current Record:	Yes
Non Storage Recycler Activity:	Not reported
Electronic Manifest Broker:	Not reported

List of NAICS Codes and Descriptions:

NAICS Codes: No NAICS Codes Found

Facility Has Received Notices of Violations:

Violations: No Violations Found

Evaluation Action Summary:

Evaluations: No Evaluations Found

FINDS:

Registry ID: 110006389201

Click Here:

Environmental Interest/Information System:

RCRAInfo is a national information system that supports the Resource Conservation and Recovery Act (RCRA) program through the tracking of events and activities related to facilities that generate, transport, and treat, store, or dispose of hazardous waste. RCRAInfo allows RCRA program staff to track the notification, permit, compliance, and corrective action activities required under RCRA.
US National Pollutant Discharge Elimination System (NPDES) module of the Compliance Information System (ICIS) tracks surface water permits issued under the Clean Water Act. Under NPDES, all facilities that discharge pollutants from any point source into waters of the United States are required to obtain a permit. The permit will likely contain limits on what can be discharged, impose monitoring and reporting requirements, and include other provisions to ensure that the discharge does not adversely affect water quality.
Florida Environmental System Today Application (FIESTA) Data Maintenance (FDM) system maintains entity, environmental interest and

DRAFT

CIRCLE K #7490 (Continued) **1004683885**

affiliation data for the State of Florida.

Click this hyperlink while viewing on your computer to access additional FINDS: detail in the EDR Site Report.

ECHO:

Envid:	1004683885
Registry ID:	110006389201
DFR URL:	http://echo.epa.gov/detailed-facility-report?fid=110006389201
Name:	CIRCLE K #7490
Address:	1240 US HWY 545
City,State,Zip:	WINTER GARDEN, FL 33619

M77 **FL DEDB** **S112283909**
NNE **17210 STATE ROAD 438** **N/A**
< 1/8 **WINTER GARDEN, FL**
0.121 mi.
638 ft. **Site 1 of 2 in cluster M**

Actual:
126 ft.

Focus Map:
5

DEDB:

Name:	Not reported
Address:	17210 STATE ROAD 438
City,State,Zip:	WINTER GARDEN, FL
Well Id:	480051501
Location Method:	DGPS
Florida Id:	Not reported
Latitude:	28.551504
Longitude:	-81.6428
Well Depth:	0
Case depth:	0
Diameter:	0
Well Type:	Private well
Long DD:	81
Long MM:	38
Long SS:	34.283
Lat DD:	28
Lat MM:	33
Lat SS:	5.416
Permit No:	Not reported
Directions:	Not reported
Comments:	SITE ALREADY ON CITY WATER
Status:	CONNECTION COMPLETE
Recheck:	Not reported
Reimbursement:	Not reported
Tagged:	Not reported
Exchange:	Not reported
Alb X:	0
Alb Y:	0
Username:	Not reported
Time Stamp:	Not reported
Datum:	Not reported
Scale:	0
Accuracy:	0
QA Method:	NOT REVIEWED
Created:	Not reported
Filter status:	Not reported
Resample:	Not reported
Oculus:	Not reported

DRAFT

(Continued) **S112283909**

Sample ID:	89111583
Sample Date:	11/20/1989
Analysis:	EDB
Discharge:	0
Chemical:	ETHYLENE DIBROMIDE (EDB)
Value:	0.07
Res Qual:	C
Units:	ug/L
CAS Number:	106-93-4
Facility Zip Ext:	Not reported
Method:	2
Sample Type:	Not reported
FLUWID:	Not reported
Resident Last Name:	Not reported
Job Name:	Not reported
Customer ID:	Not reported

M78 **FL DEDB** **S105718156**
NNE **17210 STATE ROAD 438** **N/A**
< 1/8 **WINTER GARDEN, FL**
0.121 mi.
638 ft. **Site 2 of 2 in cluster M**

Actual:
126 ft.

Focus Map:
5

DEDB:

Name:	Not reported
Address:	17210 STATE ROAD 438
City,State,Zip:	WINTER GARDEN, FL
Well Id:	480006901
Location Method:	DGPS
Florida Id:	Not reported
Latitude:	28.552205
Longitude:	-81.6430
Well Depth:	0
Case depth:	0
Diameter:	0
Well Type:	Irrigation
Long DD:	81
Long MM:	38
Long SS:	34.908
Lat DD:	28
Lat MM:	33
Lat SS:	7.938
Permit No:	Not reported
Directions:	Not reported
Comments:	OAK
Status:	CONNECTION COMPLETE
Recheck:	Not reported
Reimbursement:	N
Tagged:	Not reported
Exchange:	Not reported
Alb X:	641953.93
Alb Y:	507670.98
Username:	Not reported
Time Stamp:	Not reported
Datum:	Not reported
Scale:	0
Accuracy:	0
QA Method:	NOT REVIEWED

DRAFT

(Continued) **S105718156**

Created:	Not reported
Filter status:	Not reported
Resample:	Not reported
Oculus:	Not reported
Sample ID:	2431827
Sample Date:	05/21/1984
Analysis:	EDB
Discharge:	0
Chemical:	ETHYLENE DIBROMIDE (EDB)
Value:	0.29
Res Qual:	C
Units:	ug/L
CAS Number:	106-93-4
Facility Zip Ext:	Not reported
Method:	2
Sample Type:	Not reported
FLUWID:	Not reported
Resident Last Name:	Not reported
Job Name:	Not reported
Customer ID:	Not reported
Name:	Not reported
Address:	17210 STATE ROAD 438
City,State,Zip:	WINTER GARDEN, FL
Well Id:	480006901
Location Method:	DGPS
Florida Id:	Not reported
Latitude:	28.552205
Longitude:	-81.6430
Well Depth:	0
Case depth:	0
Diameter:	0
Well Type:	Irrigation
Long DD:	81
Long MM:	38
Long SS:	34.908
Lat DD:	28
Lat MM:	33
Lat SS:	7.938
Permit No:	Not reported
Directions:	Not reported
Comments:	OAK
Status:	CONNECTION COMPLETE
Recheck:	Not reported
Reimbursement:	N
Tagged:	Not reported
Exchange:	Not reported
Alb X:	641953.93
Alb Y:	507670.98
Username:	Not reported
Time Stamp:	Not reported
Datum:	Not reported
Scale:	0
Accuracy:	0
QA Method:	NOT REVIEWED
Created:	Not reported
Filter status:	Not reported

DRAFT

(Continued) **S105718156**

Resample:	Not reported
Oculus:	Not reported
Sample ID:	10289
Sample Date:	08/09/1983
Analysis:	EDB
Discharge:	0
Chemical:	ETHYLENE DIBROMIDE (EDB)
Value:	0.18
Res Qual:	C
Units:	ug/L
CAS Number:	106-93-4
Facility Zip Ext:	Not reported
Method:	2
Sample Type:	Not reported
FLUWID:	Not reported
Resident Last Name:	Not reported
Job Name:	Not reported
Customer ID:	Not reported

Name:	Not reported
Address:	17210 STATE ROAD 438
City,State,Zip:	WINTER GARDEN, FL
Well Id:	480006901
Location Method:	DGPS
Florida Id:	Not reported
Latitude:	28.552205
Longitude:	-81.6430
Well Depth:	0
Case depth:	0
Diameter:	0
Well Type:	Irrigation
Long DD:	81
Long MM:	38
Long SS:	34.908
Lat DD:	28
Lat MM:	33
Lat SS:	7.938
Permit No:	Not reported
Directions:	Not reported
Comments:	OAK
Status:	CONNECTION COMPLETE
Recheck:	Not reported
Reimbursement:	N
Tagged:	Not reported
Exchange:	Not reported
Alb X:	641953.93
Alb Y:	507670.98
Username:	Not reported
Time Stamp:	Not reported
Datum:	Not reported
Scale:	0
Accuracy:	0
QA Method:	NOT REVIEWED
Created:	Not reported
Filter status:	Not reported
Resample:	Not reported
Oculus:	Not reported

DRAFT

(Continued) **S105718156**

Sample ID:	10241
Sample Date:	08/02/1983
Analysis:	EDB
Discharge:	0
Chemical:	ETHYLENE DIBROMIDE (EDB)
Value:	0.22
Res Qual:	C
Units:	ug/L
CAS Number:	106-93-4
Facility Zip Ext:	Not reported
Method:	2
Sample Type:	Not reported
FLUWID:	Not reported
Resident Last Name:	Not reported
Job Name:	Not reported
Customer ID:	Not reported

N79 **SAMS UNION 76** **EDR Hist Auto** **1021017418**
North **W HWY 50 & AVALON RD** **N/A**
< 1/8 **WINTER GARDEN, FL 32787**
0.122 mi.
644 ft. **Site 1 of 4 in cluster N**

Actual:
109 ft.

EDR Hist Auto

Focus Map:
6

Year:	Name:	Type:
1976	SAMS UNION 76	Gasoline Service Stations
1977	SAMS UNION 76	Gasoline Service Stations
1978	SAMS UNION 76	Gasoline Service Stations
1979	SAMS UNION 76	Gasoline Service Stations
1980	SAMS UNION 76	Gasoline Service Stations
1982	SAMS UNION 76	Gasoline Service Stations
1983	SAMS UNION 76	Gasoline Service Stations
1985	SAMS UNION 76	Gasoline Service Stations
1986	SAMS UNION 76	Gasoline Service Stations
1987	SAMS UNION 76	Gasoline Service Stations
1988	SAMS UNION 76	Gasoline Service Stations

---

80 **PYKE BROTHERS AUTOMOTIVE INC** **RCRA NonGen / NLR** **1000497002**
ESE **441 ENTERPRISE ST** **FINDS** **FLD019350891**
< 1/8 **OCOEE, FL 34761** **ECHO**
0.122 mi.
646 ft.

Actual:
120 ft.

RCRA NonGen / NLR:

Focus Map:
8

Date Form Received by Agency:	2011-06-27 00:00:00.0
Handler Name:	PYKE BROTHERS AUTOMOTIVE INC
Handler Address:	441 ENTERPRISE ST
Handler City,State,Zip:	OCOEE, FL 34761-3036
EPA ID:	FLD019350891
Contact Name:	JERRY PYKE
Contact Address:	ENTERPRISE ST
Contact City,State,Zip:	OCOEE, FL 34761-3036
Contact Telephone:	305-656-1099
Contact Fax:	Not reported
Contact Email:	Not reported

DRAFT

PYKE BROTHERS AUTOMOTIVE INC (Continued) **1000497002**

Contact Title:	Not reported
EPA Region:	04
Land Type:	Private
Federal Waste Generator Description:	Not a generator, verified
Non-Notifier:	Not reported
Biennial Report Cycle:	Not reported
Accessibility:	Not reported
Active Site Indicator:	Not reported
State District Owner:	FL
State District:	CD
Mailing Address:	ENTERPRISE ST
Mailing City,State,Zip:	OCOEE, FL 34761-3036
Owner Name:	JERRY PYKE
Owner Type:	Private
Operator Name:	Not reported
Operator Type:	Not reported
Short-Term Generator Activity:	No
Importer Activity:	No
Mixed Waste Generator:	No
Transporter Activity:	No
Transfer Facility Activity:	No
Recycler Activity with Storage:	No
Small Quantity On-Site Burner Exemption:	No
Smelting Melting and Refining Furnace Exemption:	No
Underground Injection Control:	No
Off-Site Waste Receipt:	No
Universal Waste Indicator:	No
Universal Waste Destination Facility:	No
Federal Universal Waste:	No
Active Site Fed-Reg Treatment Storage and Disposal Facility:	Not reported
Active Site Converter Treatment storage and Disposal Facility:	Not reported
Active Site State-Reg Treatment Storage and Disposal Facility:	Not reported
Active Site State-Reg Handler:	---
Federal Facility Indicator:	Not reported
Hazardous Secondary Material Indicator:	NN
Sub-Part K Indicator:	Not reported
Commercial TSD Indicator:	No
Treatment Storage and Disposal Type:	Not reported
2018 GPRA Permit Baseline:	Not on the Baseline
2018 GPRA Renewals Baseline:	Not on the Baseline
Permit Renewals Workload Universe:	Not reported
Permit Workload Universe:	Not reported
Permit Progress Universe:	Not reported
Post-Closure Workload Universe:	Not reported
Closure Workload Universe:	Not reported
202 GPRA Corrective Action Baseline:	No
Corrective Action Workload Universe:	No
Subject to Corrective Action Universe:	No
Non-TSDFs Where RCRA CA has Been Imposed Universe:	No
TSDFs Potentially Subject to CA Under 3004 (u)/(v) Universe:	No
TSDFs Only Subject to CA under Discretionary Auth Universe:	No
Corrective Action Priority Ranking:	No NCAPS ranking
Environmental Control Indicator:	No
Institutional Control Indicator:	No
Human Exposure Controls Indicator:	N/A
Groundwater Controls Indicator:	N/A
Operating TSDF Universe:	Not reported

DRAFT

PYKE BROTHERS AUTOMOTIVE INC (Continued) **1000497002**

Full Enforcement Universe:	Not reported
Significant Non-Complier Universe:	No
Unaddressed Significant Non-Complier Universe:	No
Addressed Significant Non-Complier Universe:	No
Significant Non-Complier With a Compliance Schedule Universe:	No
Financial Assurance Required:	Not reported
Handler Date of Last Change:	2011-11-28 10:43:53.0
Recognized Trader-Importer:	No
Recognized Trader-Exporter:	No
Importer of Spent Lead Acid Batteries:	No
Exporter of Spent Lead Acid Batteries:	No
Recycler Activity Without Storage:	Not reported
Manifest Broker:	Not reported
Sub-Part P Indicator:	No

Handler - Owner Operator:

Owner/Operator Indicator:	Owner
Owner/Operator Name:	JERRY PYKE
Legal Status:	Private
Date Became Current:	1996-10-18 00:00:00.
Date Ended Current:	Not reported
Owner/Operator Address:	441 ENTERPRISE ST
Owner/Operator City,State,Zip:	OCOEE, FL 34761-3036
Owner/Operator Telephone:	Not reported
Owner/Operator Telephone Ext:	Not reported
Owner/Operator Fax:	Not reported
Owner/Operator Email:	Not reported

Owner/Operator Indicator:	Owner
Owner/Operator Name:	PYKE JERRY
Legal Status:	Private
Date Became Current:	1996-10-18 00:00:00.
Date Ended Current:	Not reported
Owner/Operator Address:	441 ENTERPRISE ST
Owner/Operator City,State,Zip:	OCOEE, FL 34761-3036
Owner/Operator Telephone:	Not reported
Owner/Operator Telephone Ext:	Not reported
Owner/Operator Fax:	Not reported
Owner/Operator Email:	Not reported

Owner/Operator Indicator:	Owner
Owner/Operator Name:	JERRY PYKE
Legal Status:	Private
Date Became Current:	1996-10-18 00:00:00.
Date Ended Current:	Not reported
Owner/Operator Address:	441 ENTERPRISE ST
Owner/Operator City,State,Zip:	OCOEE, FL 34761-3036
Owner/Operator Telephone:	Not reported
Owner/Operator Telephone Ext:	Not reported
Owner/Operator Fax:	Not reported
Owner/Operator Email:	Not reported

Historic Generators:

Receive Date:	2011-06-27 00:00:00.0
Handler Name:	PYKE BROTHERS AUTOMOTIVE INC

DRAFT

PYKE BROTHERS AUTOMOTIVE INC (Continued) **1000497002**

Federal Waste Generator Description:	Not a generator, verified
State District Owner:	FL
Large Quantity Handler of Universal Waste:	No
Recognized Trader Importer:	No
Recognized Trader Exporter:	No
Spent Lead Acid Battery Importer:	No
Spent Lead Acid Battery Exporter:	No
Current Record:	Yes
Non Storage Recycler Activity:	Not reported
Electronic Manifest Broker:	Not reported

Receive Date:	1987-01-26 00:00:00.0
Handler Name:	PYKE BROTHERS AUTOMOTIVE INC
Federal Waste Generator Description:	Small Quantity Generator
State District Owner:	FL
Large Quantity Handler of Universal Waste:	No
Recognized Trader Importer:	No
Recognized Trader Exporter:	No
Spent Lead Acid Battery Importer:	No
Spent Lead Acid Battery Exporter:	No
Current Record:	No
Non Storage Recycler Activity:	Not reported
Electronic Manifest Broker:	Not reported

List of NAICS Codes and Descriptions:
NAICS Codes: No NAICS Codes Found

Facility Has Received Notices of Violations:
Violations: No Violations Found

Evaluation Action Summary:
Evaluations: No Evaluations Found

FINDS:
Registry ID: 110006493749

Click Here:

Environmental Interest/Information System:
RCRAInfo is a national information system that supports the Resource Conservation and Recovery Act (RCRA) program through the tracking of events and activities related to facilities that generate, transport, and treat, store, or dispose of hazardous waste. RCRAInfo allows RCRA program staff to track the notification, permit, compliance, and corrective action activities required under RCRA.
Florida Environmental System Today Application (FIESTA) Data Maintenance (FDM) system maintains entity, environmental interest and affiliation data for the State of Florida.

Click this hyperlink while viewing on your computer to access additional FINDS: detail in the EDR Site Report.

ECHO:
Envid: 1000497002
Registry ID: 110006493749

DRAFT

PYKE BROTHERS AUTOMOTIVE INC (Continued) **1000497002**

DFR URL: http://echo.epa.gov/detailed-facility-report?fid=110006493749
Name: PYKE BROTHERS AUTOMOTIVE INC
Address: 441 ENTERPRISE ST
City,State,Zip: OCOEE, FL 34761

N81 **READY MARKET GASOLINE STATION AND CLIFF'S GROCERY** **FL SITE INV SITES** **S117358799**
North **1297 WEST S.R. 50** **N/A**
1/8-1/4 **WINTER GARDEN, FL 34787**
0.131 mi.
690 ft. **Site 2 of 4 in cluster N**

Actual:
109 ft.

Focus Map:
6

SITE INV SITES:
Name: READY MARKET GASOLINE STATION AND CLIFF'S GROCERY PART A-1900
Address: 1297 WEST S.R. 50
City,State,Zip: WINTER GARDEN, FL 34787
Site Number: 5592
Alternate Site Number: ERIC_5592
District: Central District
Latitude/Longitude (deg/min/sec): 28 33 / 81 36
Datum: NAD83
Decode of Datum: North American Datum of 1983
Decode of Districtcd: CD

N82 **ZAKHARYS BAIT & TACKLE SHOP** **FL LUST** **S102569883**
North **15001 W US 50** **FL AST** **N/A**
1/8-1/4 **WINTER GARDEN, FL 34787**
0.131 mi.
691 ft. **Site 3 of 4 in cluster N**

Actual:
109 ft.

Focus Map:
6

LUST:
Name: ZAKHARYS BAIT & TACKLE SHOP
Address: 15001 W US 50
City,State,Zip: WINTER GARDEN, FL 34787
Region: STATE
Facility Id: 9501724
Facility Status: CLOSED
Facility Type: A - Retail Station
Facility Phone: Not reported
Facility Cleanup Rank: Not reported
District: Central District
Lat/Long (dms): 28 33 5.1124 / 81 36 30.7016
Section: Not reported
Township: Not reported
Range: Not reported
Feature: Not reported
Method: UNVR
Datum: Not reported
Score: 50
Score Effective Date: 2001-03-29 00:00:00
Score When Ranked: Not reported
Operator: Not reported
Name Update: Not reported
Address Update: Not reported

Discharge Cleanup Summary:
Discharge Date: 2/23/1995
PCT Discharge Combined: Not reported

DRAFT

ZAKHARYS BAIT & TACKLE SHOP (Continued) **S102569883**

Cleanup Required:	R - CLEANUP REQUIRED
Discharge Cleanup Status:	NFA - NFA COMPLETE
Disch Cleanup Status Date:	5/9/2001
Cleanup Work Status:	COMPLETED
Information Source:	D - DISCHARGE NOTIFICATION
Other Source Description:	Not reported
Eligibility Indicator:	I - INELIGIBLE
Site Manager:	THORNTON_K
Site Mgr End Date:	11/9/2001
Tank Office:	PCLP48 - ORANGE COUNTY ENVIRONMENTAL PROTECTION DIV

Petroleum Cleanup Program Eligibility:

Facility ID:	9501724
Discharge Date:	2/23/1995
Pct Discharge Combined With:	Not reported
Cleanup Required:	R - CLEANUP REQUIRED
Discharge Cleanup Status:	NFA - NFA COMPLETE
Disch Cleanup Status Date:	5/9/2001
Cleanup Work Status:	COMPLETED
Information Source:	Not reported
Other Source Description:	Not reported
Application Received Date:	Not reported
Cleanup Program:	A - ABANDONED TANK RESTORATION PROGRAM
Eligibility Status:	Not reported
Elig Status Date:	Not reported
Letter Of Intent Date:	Not reported
Redetermined:	Not reported
Inspection Date:	Not reported
Site Manager:	THORNTON_K
Site Mgr End Date:	11/9/2001
Tank Office:	PCLP48 - ORANGE COUNTY ENVIRONMENTAL PROTECTION DIV
Deductible Amount:	Not reported
Deductible Paid To Date:	Not reported
Co-Pay Amount:	Not reported
Co-Pay Paid To Date:	Not reported
Cap Amount:	0

Contaminated Media:

Discharge Date:	2/23/1995
Pct Discharge Combined With:	Not reported
Cleanup Required:	R - CLEANUP REQUIRED
Discharge Cleanup Status:	NFA - NFA COMPLETE
Disch Cleanup Status Date:	5/9/2001
Cleanup Work Status:	COMPLETED
Information Source:	D - DISCHARGE NOTIFICATION
Other Source Description:	Not reported
Elig Indicator:	I - INELIGIBLE
Site Manager:	THORNTON_K
Site Mgr End Date:	11/9/2001
Tank Office:	PCLP48 - ORANGE COUNTY ENVIRON
Contaminated Drinking Wells:	0
Contaminated Monitoring Well:	No
Contaminated Soil:	Yes
Contaminated Surface Water:	No
Contaminated Ground Water:	Yes
Pollutant:	D - Vehicular Diesel
Pollutant Other Description:	Not reported
Gallons Discharged:	Not reported

DRAFT

ZAKHARYS BAIT & TACKLE SHOP (Continued) **S102569883**

Task Information:

District:	CD
Facility ID:	9501724
Facility Status:	CLOSED
Facility Type:	A - Retail Station -
County:	ORANGE
County ID:	48
Cleanup Eligibility Status:	I
Source Effective Date:	04-16-2001
Discharge Date:	02-23-1995
Cleanup Required:	R - CLEANUP REQUIRED
Discharge Cleanup Status:	NFA - NFA COMPLETE
Disch Cleanup Status Date:	05-09-2001
SRC Action Type:	NFA - NO FURTHER ACTION
SRC Submit Date:	02-28-2001
SRC Review Date:	04-16-2001
SRC Completion Status:	A - APPROVED
SRC Issue Date:	05-09-2001
SRC Comment:	Not reported
Cleanup Work Status:	COMPLETED
Site Mgr:	THORNTON_K
Site Mgr End Date:	11-09-2001
Tank Office:	PCLP48 - Orange County
SR Task ID:	74911
SR Cleanup Responsible:	-
SR Funding Eligibility Type:	-
SR Actual Cost:	Not reported
SR Completion Date:	10-02-1997
SR Payment Date:	Not reported
SR Oral Date:	Not reported
SR Written Date:	Not reported
SR Soil Removal:	Y
SR Free Product Removal:	Not reported
SR Soil Tonnage Removed:	185
SR Soil Treatment:	Not reported
SR Other Treatment:	Not reported
SR Alternate Proc Received Date:	Not reported
SR Alternate Procedure Status:	Not reported
SR Alternate Procedure Status Date:	Not reported
SR Alternate Procedure Comments:	Not reported
SA Task ID:	61160
SA Cleanup Responsible:	-
SA Funding Eligibility Type:	-
SA Actual Cost:	Not reported
SA Completion Date:	Not reported
SA Payment Date:	Not reported
RAP Task ID:	60152
RAP Cleanup Responsible ID:	-
RAP Funding Eligibility Type:	-
RAP Actual Cost:	Not reported
RAP Completion Date:	Not reported
RAP Payment Date:	Not reported
RAP Last Order Approved:	Not reported
RA Task ID:	62649
RA Cleanup Responsible:	-
RA Funding Eligibility Type:	-
RA Years to Complete:	0

DRAFT

ZAKHARYS BAIT & TACKLE SHOP (Continued) **S102569883**

RA Actual Cost: Not reported

Click here for Florida Oculus:

AST:

Name:	ZAKHARYS BAIT & TACKLE SHOP
Address:	15001 W US 50
Facility ID:	9501724
Facility Status:	CLOSED
Type Description:	Retail Station
Facility Phone:	Not reported
DEP Contractor Own:	P
Region:	STATE
Positioning Method:	UNVR
Lat/Long (dms):	28 33 4 / 81 36 31

Owner Records Not Found for this facility id:

Tank Id:	1
Status:	Removed
Status Date:	03/01/1995
Install Date:	Not reported
Substance:	Unknown/Not reported
Content Description:	Unknown/Not Reported
Gallons:	Not reported
Tank Location:	ABOVEGROUND

Click here for Florida Oculus:

83
NNE
1/8-1/4
0.131 mi.
693 ft.

Actual:
124 ft.

Focus Map:
5

648 HULL ISLAND DRIVE
WINTER GARDEN, FL

FL DEDB **S105718137**
N/A

DEDB:

Name:	Not reported
Address:	648 HULL ISLAND DRIVE
City,State,Zip:	WINTER GARDEN, FL
Well Id:	480044701
Location Method:	DGPS
Florida Id:	Not reported
Latitude:	28.553291
Longitude:	-81.6471
Well Depth:	0
Case depth:	0
Diameter:	0
Well Type:	Private well
Long DD:	81
Long MM:	38
Long SS:	49.89
Lat DD:	28
Lat MM:	33
Lat SS:	11.851
Permit No:	Not reported
Directions:	Not reported
Comments:	OAK

DRAFT

(Continued) **S105718137**

Status:	CONNECTION COMPLETE, VACANT LOT-2003
Recheck:	Not reported
Reimbursement:	N
Tagged:	Not reported
Exchange:	Not reported
Alb X:	0
Alb Y:	0
Username:	Not reported
Time Stamp:	Not reported
Datum:	Not reported
Scale:	0
Accuracy:	0
QA Method:	NOT REVIEWED
Created:	Not reported
Filter status:	Not reported
Resample:	Not reported
Oculus:	Not reported
Sample ID:	90021406
Sample Date:	02/19/1990
Analysis:	FUM
Discharge:	0
Chemical:	ETHYLENE DIBROMIDE (EDB)
Value:	0.25
Res Qual:	C
Units:	ug/L
CAS Number:	106-93-4
Facility Zip Ext:	Not reported
Method:	2
Sample Type:	Not reported
FLUWID:	Not reported
Resident Last Name:	Not reported
Job Name:	Not reported
Customer ID:	Not reported
Name:	Not reported
Address:	648 HULL ISLAND DRIVE
City,State,Zip:	WINTER GARDEN, FL
Well Id:	480044701
Location Method:	DGPS
Florida Id:	Not reported
Latitude:	28.553291
Longitude:	-81.6471
Well Depth:	0
Case depth:	0
Diameter:	0
Well Type:	Private well
Long DD:	81
Long MM:	38
Long SS:	49.89
Lat DD:	28
Lat MM:	33
Lat SS:	11.851
Permit No:	Not reported
Directions:	Not reported
Comments:	OAK
Status:	CONNECTION COMPLETE, VACANT LOT-2003
Recheck:	Not reported

DRAFT

(Continued) **S105718137**

Reimbursement:	N
Tagged:	Not reported
Exchange:	Not reported
Alb X:	0
Alb Y:	0
Username:	Not reported
Time Stamp:	Not reported
Datum:	Not reported
Scale:	0
Accuracy:	0
QA Method:	NOT REVIEWED
Created:	Not reported
Filter status:	Not reported
Resample:	Not reported
Oculus:	Not reported
Sample ID:	860512505
Sample Date:	05/21/1986
Analysis:	EDB
Discharge:	0
Chemical:	ETHYLENE DIBROMIDE (EDB)
Value:	0.66
Res Qual:	C
Units:	ug/L
CAS Number:	106-93-4
Facility Zip Ext:	Not reported
Method:	2
Sample Type:	Not reported
FLUWID:	Not reported
Resident Last Name:	Not reported
Job Name:	Not reported
Customer ID:	Not reported
Name:	Not reported
Address:	648 HULL ISLAND DRIVE
City,State,Zip:	WINTER GARDEN, FL
Well Id:	480044701
Location Method:	DGPS
Florida Id:	Not reported
Latitude:	28.553291
Longitude:	-81.6471
Well Depth:	0
Case depth:	0
Diameter:	0
Well Type:	Private well
Long DD:	81
Long MM:	38
Long SS:	49.89
Lat DD:	28
Lat MM:	33
Lat SS:	11.851
Permit No:	Not reported
Directions:	Not reported
Comments:	OAK
Status:	CONNECTION COMPLETE, VACANT LOT-2003
Recheck:	Not reported
Reimbursement:	N
Tagged:	Not reported

DRAFT

(Continued) **S105718137**

Exchange:	Not reported
Alb X:	0
Alb Y:	0
Username:	Not reported
Time Stamp:	Not reported
Datum:	Not reported
Scale:	0
Accuracy:	0
QA Method:	NOT REVIEWED
Created:	Not reported
Filter status:	Not reported
Resample:	Not reported
Oculus:	Not reported
Sample ID:	870401504
Sample Date:	03/31/1987
Analysis:	EDB
Discharge:	0
Chemical:	ETHYLENE DIBROMIDE (EDB)
Value:	0
Res Qual:	O
Units:	ug/L
CAS Number:	106-93-4
Facility Zip Ext:	Not reported
Method:	2
Sample Type:	Not reported
FLUWID:	Not reported
Resident Last Name:	Not reported
Job Name:	Not reported
Customer ID:	Not reported

84
ESE
1/8-1/4
0.132 mi.
695 ft.

Actual:
120 ft.

Focus Map:
8

EXALT AUTO REFINISHING INC **RCRA NonGen / NLR** **1001122993**
551 L F ROPER PKWY **FLR000021675**
OCOEE, FL 34761

RCRA NonGen / NLR:

Date Form Received by Agency:	2011-06-27 00:00:00.0
Handler Name:	EXALT AUTO REFINISHING INC
Handler Address:	551 L F ROPER PKWY
Handler City,State,Zip:	OCOEE, FL 34761
EPA ID:	FLR000021675
Contact Name:	RICHARD BACON
Contact Address:	ROPER PKWY
Contact City,State,Zip:	OCOEE, FL 34761-3048
Contact Telephone:	407-325-3656
Contact Fax:	Not reported
Contact Email:	Not reported
Contact Title:	PRESIDENT
EPA Region:	04
Land Type:	Private
Federal Waste Generator Description:	Not a generator, verified
Non-Notifier:	Not reported
Biennial Report Cycle:	Not reported
Accessibility:	Not reported
Active Site Indicator:	Not reported
State District Owner:	FL
State District:	CD

DRAFT

EXALT AUTO REFINISHING INC (Continued) **1001122993**

Mailing Address:	ROPER PKWY
Mailing City,State,Zip:	OCOEE, FL 34761-3048
Owner Name:	DAVE CURTIS
Owner Type:	Private
Operator Name:	RICHARD BACON
Operator Type:	Private
Short-Term Generator Activity:	No
Importer Activity:	No
Mixed Waste Generator:	No
Transporter Activity:	No
Transfer Facility Activity:	No
Recycler Activity with Storage:	No
Small Quantity On-Site Burner Exemption:	No
Smelting Melting and Refining Furnace Exemption:	No
Underground Injection Control:	No
Off-Site Waste Receipt:	No
Universal Waste Indicator:	No
Universal Waste Destination Facility:	No
Federal Universal Waste:	No
Active Site Fed-Reg Treatment Storage and Disposal Facility:	Not reported
Active Site Converter Treatment storage and Disposal Facility:	Not reported
Active Site State-Reg Treatment Storage and Disposal Facility:	Not reported
Active Site State-Reg Handler:	---
Federal Facility Indicator:	Not reported
Hazardous Secondary Material Indicator:	NN
Sub-Part K Indicator:	Not reported
Commercial TSD Indicator:	No
Treatment Storage and Disposal Type:	Not reported
2018 GPRA Permit Baseline:	Not on the Baseline
2018 GPRA Renewals Baseline:	Not on the Baseline
Permit Renewals Workload Universe:	Not reported
Permit Workload Universe:	Not reported
Permit Progress Universe:	Not reported
Post-Closure Workload Universe:	Not reported
Closure Workload Universe:	Not reported
202 GPRA Corrective Action Baseline:	No
Corrective Action Workload Universe:	No
Subject to Corrective Action Universe:	No
Non-TSDFs Where RCRA CA has Been Imposed Universe:	No
TSDFs Potentially Subject to CA Under 3004 (u)/(v) Universe:	No
TSDFs Only Subject to CA under Discretionary Auth Universe:	No
Corrective Action Priority Ranking:	No NCAPS ranking
Environmental Control Indicator:	No
Institutional Control Indicator:	No
Human Exposure Controls Indicator:	N/A
Groundwater Controls Indicator:	N/A
Operating TSDF Universe:	Not reported
Full Enforcement Universe:	Not reported
Significant Non-Complier Universe:	No
Unaddressed Significant Non-Complier Universe:	No
Addressed Significant Non-Complier Universe:	No
Significant Non-Complier With a Compliance Schedule Universe:	No
Financial Assurance Required:	Not reported
Handler Date of Last Change:	2011-11-28 10:43:53.0
Recognized Trader-Importer:	No
Recognized Trader-Exporter:	No
Importer of Spent Lead Acid Batteries:	No

DRAFT

EXALT AUTO REFINISHING INC (Continued) **1001122993**

Exporter of Spent Lead Acid Batteries:	No
Recycler Activity Without Storage:	Not reported
Manifest Broker:	Not reported
Sub-Part P Indicator:	No

Hazardous Waste Summary:

Waste Code:	D001
Waste Description:	IGNITABLE WASTE
Waste Code:	D035
Waste Description:	METHYL ETHYL KETONE
Waste Code:	F003
Waste Description:	THE FOLLOWING SPENT NONHALOGENATED SOLVENTS: XYLENE, ACETONE, ETHYL ACETATE, ETHYL BENZENE, ETHYL ETHER, METHYL ISOBUTYL KETONE, N-BUTYL ALCOHOL, CYCLOHEXANONE, AND METHANOL; ALL SPENT SOLVENT MIXTURES/BLENDS CONTAINING, BEFORE USE, ONLY THE ABOVE SPENT NONHALOGENATED SOLVENTS; AND ALL SPENT SOLVENT MIXTURES/BLENDS CONTAINING, BEFORE USE, ONE OR MORE OF THE ABOVE NONHALOGENATED SOLVENTS, AND A TOTAL OF TEN PERCENT OR MORE (BY VOLUME) OF ONE OR MORE OF THOSE SOLVENTS LISTED IN F001, F002, F004, AND F005; AND STILL BOTTOMS FROM THE RECOVERY OF THESE SPENT SOLVENTS AND SPENT SOLVENT MIXTURES.
Waste Code:	F005
Waste Description:	THE FOLLOWING SPENT NONHALOGENATED SOLVENTS: TOLUENE, METHYL ETHYL KETONE, CARBON DISULFIDE, ISOBUTANOL, PYRIDINE, BENZENE, 2-ETHOXYETHANOL, AND 2-NITROPROPANE; ALL SPENT SOLVENT MIXTURES/BLENDS CONTAINING, BEFORE USE, A TOTAL OF TEN PERCENT OR MORE (BY VOLUME) OF ONE OR MORE OF THE ABOVE NONHALOGENATED SOLVENTS OR THOSE SOLVENTS LISTED IN F001, F002, OR F004; AND STILL BOTTOMS FROM THE RECOVERY OF THESE SPENT SOLVENTS AND SPENT SOLVENT MIXTURES.

Handler - Owner Operator:

Owner/Operator Indicator:	Owner
Owner/Operator Name:	DAVE CURTIS
Legal Status:	Private
Date Became Current:	1996-10-18 00:00:00.
Date Ended Current:	2006-11-21 00:00:00.
Owner/Operator Address:	551 ROPER PKWY
Owner/Operator City,State,Zip:	OCOEE, FL 34761-3048
Owner/Operator Telephone:	Not reported
Owner/Operator Telephone Ext:	Not reported
Owner/Operator Fax:	Not reported
Owner/Operator Email:	Not reported
Owner/Operator Indicator:	Operator
Owner/Operator Name:	RICHARD BACON
Legal Status:	Private
Date Became Current:	2006-11-21 00:00:00.
Date Ended Current:	Not reported
Owner/Operator Address:	551 ROPER PKWY
Owner/Operator City,State,Zip:	OCOEE, FL 34761-3048
Owner/Operator Telephone:	407-325-3656
Owner/Operator Telephone Ext:	Not reported

DRAFT

EXALT AUTO REFINISHING INC (Continued) **1001122993**

Owner/Operator Fax:	Not reported
Owner/Operator Email:	Not reported
Owner/Operator Indicator:	Owner
Owner/Operator Name:	DAVE CURTIS
Legal Status:	Private
Date Became Current:	1996-10-18 00:00:00.
Date Ended Current:	2006-11-21 00:00:00.
Owner/Operator Address:	551 ROPER PKWY
Owner/Operator City,State,Zip:	OCOEE, FL 34761-3048
Owner/Operator Telephone:	Not reported
Owner/Operator Telephone Ext:	Not reported
Owner/Operator Fax:	Not reported
Owner/Operator Email:	Not reported
Owner/Operator Indicator:	Owner
Owner/Operator Name:	ED NEWMAN
Legal Status:	Private
Date Became Current:	2006-11-21 00:00:00.
Date Ended Current:	Not reported
Owner/Operator Address:	551 ROPER PKWY
Owner/Operator City,State,Zip:	OCOEE, FL 34761-3048
Owner/Operator Telephone:	Not reported
Owner/Operator Telephone Ext:	Not reported
Owner/Operator Fax:	Not reported
Owner/Operator Email:	Not reported
Owner/Operator Indicator:	Operator
Owner/Operator Name:	RICHARD BACON
Legal Status:	Private
Date Became Current:	2006-11-21 00:00:00.
Date Ended Current:	Not reported
Owner/Operator Address:	551 ROPER PKWY
Owner/Operator City,State,Zip:	OCOEE, FL 34761-3048
Owner/Operator Telephone:	407-325-3656
Owner/Operator Telephone Ext:	Not reported
Owner/Operator Fax:	Not reported
Owner/Operator Email:	Not reported
Owner/Operator Indicator:	Owner
Owner/Operator Name:	ED NEWMAN
Legal Status:	Private
Date Became Current:	2006-11-21 00:00:00.
Date Ended Current:	Not reported
Owner/Operator Address:	551 ROPER PKWY
Owner/Operator City,State,Zip:	OCOEE, FL 34761-3048
Owner/Operator Telephone:	Not reported
Owner/Operator Telephone Ext:	Not reported
Owner/Operator Fax:	Not reported
Owner/Operator Email:	Not reported

Historic Generators:

Receive Date:	2011-06-27 00:00:00.0
Handler Name:	EXALT AUTO REFINISHING INC
Federal Waste Generator Description:	Not a generator, verified
State District Owner:	FL
Large Quantity Handler of Universal Waste:	No

DRAFT

EXALT AUTO REFINISHING INC (Continued) **1001122993**

Recognized Trader Importer: No
Recognized Trader Exporter: No
Spent Lead Acid Battery Importer: No
Spent Lead Acid Battery Exporter: No
Current Record: Yes
Non Storage Recycler Activity: Not reported
Electronic Manifest Broker: Not reported

Receive Date: 2006-11-21 00:00:00.0
Handler Name: EXALT AUTO REFINISHING INC
Federal Waste Generator Description: Conditionally Exempt Small Quantity Generator
State District Owner: FL
Large Quantity Handler of Universal Waste: No
Recognized Trader Importer: No
Recognized Trader Exporter: No
Spent Lead Acid Battery Importer: No
Spent Lead Acid Battery Exporter: No
Current Record: No
Non Storage Recycler Activity: Not reported
Electronic Manifest Broker: Not reported

List of NAICS Codes and Descriptions:
NAICS Code: 811121
NAICS Description: AUTOMOTIVE BODY, PAINT, AND INTERIOR REPAIR AND MAINTENANCE

Facility Has Received Notices of Violations:
Violations: No Violations Found

Evaluation Action Summary:
Evaluations: No Evaluations Found

85
East
1/8-1/4
0.132 mi.
699 ft.

Actual:
122 ft.

Focus Map:
8

CHASE AUTOMOTIVE LLC **RCRA-VSQG** **1026494890**
651 L F ROPER PKWY **FLR000235689**
OCOEE, FL 34761

RCRA-VSQG:
Date Form Received by Agency: 2020-08-05 00:00:00.0
Handler Name: CHASE AUTOMOTIVE LLC
Handler Address: 651 L F ROPER PKWY
Handler City,State,Zip: OCOEE, FL 34761-3017
EPA ID: FLR000235689
Contact Name: WAYNE DERRICK MUSSELWHITE
Contact Address: 94 WISTERIA DRIVE
Contact City,State,Zip: LONGWOOD, FL 32779-0000
Contact Telephone: Not reported
Contact Fax: Not reported
Contact Email: EXECUTIVE.AUTOMOTIVE@HOTMAIL.COM
Contact Title: OWNER
EPA Region: 04
Land Type: Other
Federal Waste Generator Description: Conditionally Exempt Small Quantity Generator
Non-Notifier: X
Biennial Report Cycle: Not reported

DRAFT

CHASE AUTOMOTIVE LLC (Continued) **1026494890**

Accessibility:	Not reported
Active Site Indicator:	Handler Activities
State District Owner:	FL
State District:	CD
Mailing Address:	651 L F ROPER PKWY
Mailing City,State,Zip:	OCOEE, FL 34761-3017
Owner Name:	Not reported
Owner Type:	Not reported
Operator Name:	Not reported
Operator Type:	Not reported
Short-Term Generator Activity:	No
Importer Activity:	No
Mixed Waste Generator:	No
Transporter Activity:	No
Transfer Facility Activity:	No
Recycler Activity with Storage:	No
Small Quantity On-Site Burner Exemption:	No
Smelting Melting and Refining Furnace Exemption:	No
Underground Injection Control:	No
Off-Site Waste Receipt:	No
Universal Waste Indicator:	No
Universal Waste Destination Facility:	No
Federal Universal Waste:	No
Active Site Fed-Reg Treatment Storage and Disposal Facility:	Not reported
Active Site Converter Treatment storage and Disposal Facility:	Not reported
Active Site State-Reg Treatment Storage and Disposal Facility:	Not reported
Active Site State-Reg Handler:	---
Federal Facility Indicator:	Not reported
Hazardous Secondary Material Indicator:	N
Sub-Part K Indicator:	Not reported
Commercial TSD Indicator:	No
Treatment Storage and Disposal Type:	Not reported
2018 GPRA Permit Baseline:	Not on the Baseline
2018 GPRA Renewals Baseline:	Not on the Baseline
Permit Renewals Workload Universe:	Not reported
Permit Workload Universe:	Not reported
Permit Progress Universe:	Not reported
Post-Closure Workload Universe:	Not reported
Closure Workload Universe:	Not reported
202 GPRA Corrective Action Baseline:	No
Corrective Action Workload Universe:	No
Subject to Corrective Action Universe:	No
Non-TSDFs Where RCRA CA has Been Imposed Universe:	No
TSDFs Potentially Subject to CA Under 3004 (u)/(v) Universe:	No
TSDFs Only Subject to CA under Discretionary Auth Universe:	No
Corrective Action Priority Ranking:	No NCAPS ranking
Environmental Control Indicator:	No
Institutional Control Indicator:	No
Human Exposure Controls Indicator:	N/A
Groundwater Controls Indicator:	N/A
Operating TSDF Universe:	Not reported
Full Enforcement Universe:	Not reported
Significant Non-Complier Universe:	No
Unaddressed Significant Non-Complier Universe:	No
Addressed Significant Non-Complier Universe:	No
Significant Non-Complier With a Compliance Schedule Universe:	No
Financial Assurance Required:	Not reported

DRAFT

CHASE AUTOMOTIVE LLC (Continued) **1026494890**

Handler Date of Last Change:	2021-03-05 11:16:36.0
Recognized Trader-Importer:	No
Recognized Trader-Exporter:	No
Importer of Spent Lead Acid Batteries:	No
Exporter of Spent Lead Acid Batteries:	No
Recycler Activity Without Storage:	No
Manifest Broker:	No
Sub-Part P Indicator:	No

Hazardous Waste Summary:

Waste Code:	D001
Waste Description:	IGNITABLE WASTE

Historic Generators:

Receive Date:	2020-08-05 00:00:00.0
Handler Name: CHASE AUTOMOTIVE LLC	
Federal Waste Generator Description:	Conditionally Exempt Small Quantity Generator
State District Owner:	FL
Large Quantity Handler of Universal Waste:	No
Recognized Trader Importer:	No
Recognized Trader Exporter:	No
Spent Lead Acid Battery Importer:	No
Spent Lead Acid Battery Exporter:	No
Current Record:	Yes
Non Storage Recycler Activity:	No
Electronic Manifest Broker:	No

List of NAICS Codes and Descriptions:

NAICS Codes:	No NAICS Codes Found

Facility Has Received Notices of Violation:

Found Violation:	Yes
Agency Which Determined Violation:	State
Violation Short Description:	State Statute or Regulation
Date Violation was Determined:	2020-08-05 00:00:00.0
Actual Return to Compliance Date:	2020-08-20 00:00:00.0
Return to Compliance Qualifier:	Unverifiable
Violation Responsible Agency:	State
Scheduled Compliance Date:	Not reported
Enforcement Identifier:	Not reported
Date of Enforcement Action:	Not reported
Enforcement Responsible Agency:	Not reported
Enforcement Docket Number:	Not reported
Enforcement Attorney:	Not reported
Corrective Action Component:	Not reported
Appeal Initiated Date:	Not reported
Appeal Resolution Date:	Not reported
Disposition Status Date:	Not reported
Disposition Status:	Not reported
Disposition Status Description:	Not reported
Consent/Final Order Sequence Number:	Not reported
Consent/Final Order Respondent Name:	Not reported
Consent/Final Order Lead Agency:	Not reported
Enforcement Type:	Not reported

DRAFT

CHASE AUTOMOTIVE LLC (Continued) **1026494890**

Enforcement Responsible Person: Not reported
Enforcement Responsible Sub-Organization: Not reported
SEP Sequence Number: Not reported
SEP Expenditure Amount: Not reported
SEP Scheduled Completion Date: Not reported
SEP Actual Date: Not reported
SEP Defaulted Date: Not reported
SEP Type: Not reported
SEP Type Description: Not reported
Proposed Amount: Not reported
Final Monetary Amount: Not reported
Paid Amount: Not reported
Final Count: Not reported
Final Amount: Not reported

Found Violation: Yes
Agency Which Determined Violation: State
Violation Short Description: Generators - General
Date Violation was Determined: 2020-08-05 00:00:00.0
Actual Return to Compliance Date: 2020-09-23 00:00:00.0
Return to Compliance Qualifier: Unverifiable
Violation Responsible Agency: State
Scheduled Compliance Date: Not reported
Enforcement Identifier: Not reported
Date of Enforcement Action: Not reported
Enforcement Responsible Agency: Not reported
Enforcement Docket Number: Not reported
Enforcement Attorney: Not reported
Corrective Action Component: Not reported
Appeal Initiated Date: Not reported
Appeal Resolution Date: Not reported
Disposition Status Date: Not reported
Disposition Status: Not reported
Disposition Status Description: Not reported
Consent/Final Order Sequence Number: Not reported
Consent/Final Order Respondent Name: Not reported
Consent/Final Order Lead Agency: Not reported
Enforcement Type: Not reported
Enforcement Responsible Person: Not reported
Enforcement Responsible Sub-Organization: Not reported
SEP Sequence Number: Not reported
SEP Expenditure Amount: Not reported
SEP Scheduled Completion Date: Not reported
SEP Actual Date: Not reported
SEP Defaulted Date: Not reported
SEP Type: Not reported
SEP Type Description: Not reported
Proposed Amount: Not reported
Final Monetary Amount: Not reported
Paid Amount: Not reported
Final Count: Not reported
Final Amount: Not reported

Evaluation Action Summary:
Evaluation Date: 2020-08-05 00:00:00.0
Evaluation Responsible Agency: State
Found Violation: Yes

DRAFT

CHASE AUTOMOTIVE LLC (Continued) **1026494890**

Evaluation Type Description:	COMPLIANCE EVALUATION INSPECTION ON-SITE
Evaluation Responsible Person Identifier:	MMR
Evaluation Responsible Sub-Organization:	CD
Actual Return to Compliance Date:	2020-08-20 00:00:00.0
Scheduled Compliance Date:	Not reported
Date of Request:	Not reported
Date Response Received:	Not reported
Request Agency:	Not reported
Former Citation:	Not reported

Evaluation Date:	2020-08-05 00:00:00.0
Evaluation Responsible Agency:	State
Found Violation:	Yes
Evaluation Type Description:	COMPLIANCE EVALUATION INSPECTION ON-SITE
Evaluation Responsible Person Identifier:	MMR
Evaluation Responsible Sub-Organization:	CD
Actual Return to Compliance Date:	2020-09-23 00:00:00.0
Scheduled Compliance Date:	Not reported
Date of Request:	Not reported
Date Response Received:	Not reported
Request Agency:	Not reported
Former Citation:	Not reported

---

86 **GRANITE CONSTRUCTION CO** **FL AST** **1003446564**
SSE **12227 MARSHALL FARMS RD** **N/A**
1/8-1/4 **WINTER GARDEN, FL 34787**
0.133 mi.
702 ft.

Actual:
113 ft.

Focus Map:
16

AST:

Name:	GRANITE CONSTRUCTION CO
Address:	12227 MARSHALL FARMS RD
Facility ID:	9803671
Facility Status:	CLOSED
Type Description:	Fuel user/Non-retail
Facility Phone:	4075950460
DEP Contractor Own:	P
Region:	STATE
Positioning Method:	AGPS
Lat/Long (dms):	28 32 40 / 81 33 33

Owner:

Owner Id:	51477
Owner Name:	GRANITE CONSTRUCTION CO
Owner Address:	PO BOX 290757
Owner Address 2:	ATTN: JEREMY COMBS
Owner City,St,Zip:	TAMPA, FL 33687
Owner Contact:	JEREMY COMBS
Owner Phone:	4079059320

Tank Id:	496
Status:	Removed
Status Date:	01/01/2003
Install Date:	1/1/2001
Substance:	Vehicular diesel
Content Description:	Vehicular Diesel

DRAFT

GRANITE CONSTRUCTION CO (Continued) **1003446564**

Gallons:	10000
Tank Location:	ABOVEGROUND
Tank Id:	505
Status:	Removed
Status Date:	01/01/2003
Install Date:	1/1/2001
Substance:	Unleaded gas
Content Description:	Unleaded Gas
Gallons:	5000
Tank Location:	ABOVEGROUND

Click here for Florida Oculus:

87
North
1/8-1/4
0.135 mi.
711 ft.

1346 S 9TH STREET
WINTER GARDEN, FL

FL DEDB **S112283906**
N/A

Actual:
109 ft.

Focus Map:
15

DEDB:

Name:	Not reported
Address:	1346 S 9TH STREET
City,State,Zip:	WINTER GARDEN, FL
Well Id:	480014201
Location Method:	MMAP
Florida Id:	Not reported
Latitude:	28.544028
Longitude:	-81.5752
Well Depth:	0
Case depth:	0
Diameter:	0
Well Type:	Private well
Long DD:	81
Long MM:	34
Long SS:	31.052
Lat DD:	28
Lat MM:	32
Lat SS:	38.502
Permit No:	Not reported
Directions:	Not reported
Comments:	Not reported
Status:	Not reported
Recheck:	Not reported
Reimbursement:	Not reported
Tagged:	Not reported
Exchange:	Not reported
Alb X:	636788.81
Alb Y:	506541.57
Username:	Not reported
Time Stamp:	Not reported
Datum:	Not reported
Scale:	0
Accuracy:	0
QA Method:	NOT REVIEWED
Created:	Not reported
Filter status:	Not reported

DRAFT

(Continued) **S112283906**

Resample:	Not reported
Oculus:	Not reported
Sample ID:	406056
Sample Date:	02/07/1984
Analysis:	EDB
Discharge:	0
Chemical:	ETHYLENE DIBROMIDE (EDB)
Value:	0
Res Qual:	O
Units:	ug/L
CAS Number:	106-93-4
Facility Zip Ext:	Not reported
Method:	0
Sample Type:	Not reported
FLUWID:	Not reported
Resident Last Name:	Not reported
Job Name:	Not reported
Customer ID:	Not reported

88
SSE
1/8-1/4
0.137 mi.
721 ft.

IRM TRUCKING
1721 CAROLINA AVE
GOTHA, FL 34734

FL SWF/LF **S113899482**
N/A

Actual:
118 ft.

Focus Map:
18

SWF/LF:

Name:	IRM TRUCKING
Address:	1721 CAROLINA AVE
City,State,Zip:	GOTHA, FL 34734
Facility ID:	96742
District:	CD
Lat/Long:	:: / ::
Class Type:	754
Classification:	WASTE TIRE COLLECTOR
Class Status:	INACTIVE (I)
Section:	Not reported
Township:	Not reported
Range:	Not reported
Responsible Authority Name:	Not reported
Responsible Authority Address:	Not reported
Responsible Authority City,St,Zip:	Not reported
Responsible Authority Phone:	Not reported
EMail Address1:	Not reported
EMail Address2:	Not reported
Site Supervisor Name:	Not reported
Site Supervisor Addr:	Not reported
Site Supervisor City/State/Zip:	Not reported
Site Supervisor Telephone:	Not reported
Land Owner Name:	Not reported
Land Owner Address:	Not reported
Land Owner City/State/Zip:	Not reported
Land Owner Telephone:	Not reported

Click here for Florida Oculus:

DRAFT

O89 **YUSUF MOHAMAD EXCAVATION INC** **FL AST** **A100011166**
ESE **452 ENTERPRISE ST** **N/A**
1/8-1/4 **OCOEE, FL 34761**
0.139 mi.
735 ft. **Site 1 of 5 in cluster O**

Actual:
120 ft.

Focus Map:
8

AST:

Name:	YUSUF MOHAMAD EXCAVATION INC
Address:	452 ENTERPRISE ST
Facility ID:	9045868
Facility Status:	CLOSED
Type Description:	Fuel user/Non-retail
Facility Phone:	Not reported
DEP Contractor Own:	P
Region:	STATE
Positioning Method:	UNVR
Lat/Long (dms):	28 33 45 / 81 33 28

Owner:

Owner Id:	15933
Owner Name:	ORANGE BANK
Owner Address:	65 N ORANGE AVE
Owner Address 2:	Not reported
Owner City,St,Zip:	ORLANDO, FL 32801
Owner Contact:	JOHN GILLILAND
Owner Phone:	4072468923

Tank Id:	6
Status:	Removed
Status Date:	09/30/1992
Install Date:	2/1/1990
Substance:	Waste oil
Content Description:	Waste Oil
Gallons:	550
Tank Location:	ABOVEGROUND

Tank Id:	5
Status:	Removed
Status Date:	09/30/1992
Install Date:	2/1/1990
Substance:	Waste oil
Content Description:	Waste Oil
Gallons:	550
Tank Location:	ABOVEGROUND

Tank Id:	8
Status:	Removed
Status Date:	09/30/1992
Install Date:	2/1/1990
Substance:	Waste oil
Content Description:	Waste Oil
Gallons:	1000
Tank Location:	ABOVEGROUND

Tank Id:	2
Status:	Removed
Status Date:	09/30/1992
Install Date:	2/1/1990
Substance:	Misc. petrol-based product

DRAFT

YUSUF MOHAMAD EXCAVATION INC (Continued) **A100011166**

Content Description: Misc Petrol-Based Product
Gallons: 10000
Tank Location: ABOVEGROUND

Tank Id: 3
Status: Removed
Status Date: 09/30/1992
Install Date: 2/1/1990
Substance: Misc. petrol-based product
Content Description: Misc Petrol-Based Product
Gallons: 4000
Tank Location: ABOVEGROUND

Tank Id: 7
Status: Removed
Status Date: Not reported
Install Date: 2/1/1990
Substance: New/lube oil
Content Description: New/Lube Oil
Gallons: 100
Tank Location: ABOVEGROUND

Tank Id: 1
Status: Removed
Status Date: 09/30/1992
Install Date: 2/1/1990
Substance: Vehicular diesel
Content Description: Vehicular Diesel
Gallons: 10000
Tank Location: ABOVEGROUND

Tank Id: 4
Status: Removed
Status Date: 09/30/1992
Install Date: 2/1/1990
Substance: Waste oil
Content Description: Waste Oil
Gallons: 550
Tank Location: ABOVEGROUND

Click here for Florida Oculus:

90
NNE
1/8-1/4
0.141 mi.
746 ft.

750 HULL ISLAND ROAD
WINTER GARDEN, FL

FL DEDB **S105718157**
N/A

Actual:
77 ft.

Focus Map:
5

DEDB:
Name: Not reported
Address: 750 HULL ISLAND ROAD
City,State,Zip: WINTER GARDEN, FL
Well Id: 480052102
Location Method: DGPS
Florida Id: AAG2953
Latitude: 28.554651
Longitude: -81.6499

DRAFT

(Continued) **S105718157**

Well Depth:	0
Case depth:	0
Diameter:	0
Well Type:	Irrigation
Long DD:	81
Long MM:	38
Long SS:	59.801
Lat DD:	28
Lat MM:	33
Lat SS:	16.746
Permit No:	Not reported
Directions:	Not reported
Comments:	BOTH WELLS CONNECTED
Status:	Not reported
Recheck:	Not reported
Reimbursement:	N
Tagged:	Not reported
Exchange:	Not reported
Alb X:	0
Alb Y:	0
Username:	Not reported
Time Stamp:	Not reported
Datum:	Not reported
Scale:	0
Accuracy:	0
QA Method:	NOT REVIEWED
Created:	Not reported
Filter status:	Not reported
Resample:	Not reported
Oculus:	Not reported
Sample ID:	90061401
Sample Date:	06/20/1990
Analysis:	FUM
Discharge:	0
Chemical:	ETHYLENE DIBROMIDE (EDB)
Value:	0.11
Res Qual:	C
Units:	ug/L
CAS Number:	106-93-4
Facility Zip Ext:	Not reported
Method:	2
Sample Type:	Not reported
FLUWID:	Not reported
Resident Last Name:	Not reported
Job Name:	Not reported
Customer ID:	Not reported

Name:	Not reported
Address:	750 HULL ISLAND ROAD
City,State,Zip:	WINTER GARDEN, FL
Well Id:	480052102
Location Method:	DGPS
Florida Id:	AAG2953
Latitude:	28.554651
Longitude:	-81.6499
Well Depth:	0
Case depth:	0

DRAFT

(Continued) **S105718157**

Diameter:	0
Well Type:	Irrigation
Long DD:	81
Long MM:	38
Long SS:	59.801
Lat DD:	28
Lat MM:	33
Lat SS:	16.746
Permit No:	Not reported
Directions:	Not reported
Comments:	BOTH WELLS CONNECTED
Status:	Not reported
Recheck:	Not reported
Reimbursement:	N
Tagged:	Not reported
Exchange:	Not reported
Alb X:	0
Alb Y:	0
Username:	Not reported
Time Stamp:	Not reported
Datum:	Not reported
Scale:	0
Accuracy:	0
QA Method:	NOT REVIEWED
Created:	Not reported
Filter status:	Not reported
Resample:	Not reported
Oculus:	Not reported
Sample ID:	90080104
Sample Date:	07/30/1990
Analysis:	FUM
Discharge:	0
Chemical:	ETHYLENE DIBROMIDE (EDB)
Value:	0.16
Res Qual:	C
Units:	ug/L
CAS Number:	106-93-4
Facility Zip Ext:	Not reported
Method:	2
Sample Type:	Not reported
FLUWID:	Not reported
Resident Last Name:	Not reported
Job Name:	Not reported
Customer ID:	Not reported

91
NNE
1/8-1/4
0.146 mi.
772 ft.

704 HULL ISLAND DRIVE
WINTER GARDEN, FL

FL DEDB **S105718193**
N/A

Actual:
109 ft.

Focus Map:
5

DEDB:

Name:	Not reported
Address:	704 HULL ISLAND DRIVE
City,State,Zip:	WINTER GARDEN, FL
Well Id:	480295401
Location Method:	DGPS
Florida Id:	AAG2846

DRAFT

(Continued) **S105718193**

Latitude:	28.553589
Longitude:	-81.6462
Well Depth:	0
Case depth:	0
Diameter:	0
Well Type:	Private well
Long DD:	81
Long MM:	38
Long SS:	46.476
Lat DD:	28
Lat MM:	33
Lat SS:	12.921
Permit No:	Not reported
Directions:	Not reported
Comments:	Not reported
Status:	RECHECK END 2/18/2014
Recheck:	Not reported
Reimbursement:	Not reported
Tagged:	Not reported
Exchange:	Not reported
Alb X:	629799.17
Alb Y:	507470.56
Username:	Not reported
Time Stamp:	Not reported
Datum:	Not reported
Scale:	0
Accuracy:	0
QA Method:	NOT REVIEWED
Created:	12/10/2001
Filter status:	Not reported
Resample:	Not reported
Oculus:	Not reported
Sample ID:	011025-023
Sample Date:	10/24/2001
Analysis:	ORAN-01
Discharge:	0
Chemical:	ETHYLENE DIBROMIDE (EDB)
Value:	0.28
Res Qual:	C
Units:	ug/L
CAS Number:	106-93-4
Facility Zip Ext:	Not reported
Method:	4
Sample Type:	Not reported
FLUWID:	Not reported
Resident Last Name:	Not reported
Job Name:	Not reported
Customer ID:	Not reported

Name:	Not reported
Address:	704 HULL ISLAND DR
City,State,Zip:	FL
Well Id:	Not reported
Location Method:	Not reported
Florida Id:	Not reported
Latitude:	Not reported
Longitude:	Not reported

DRAFT

(Continued) **S105718193**

Well Depth:	Not reported
Case depth:	Not reported
Diameter:	Not reported
Well Type:	Private well
Long DD:	Not reported
Long MM:	Not reported
Long SS:	Not reported
Lat DD:	Not reported
Lat MM:	Not reported
Lat SS:	Not reported
Permit No:	Not reported
Directions:	Not reported
Comments:	Not reported
Status:	ACTIVE
Recheck:	Not reported
Reimbursement:	Not reported
Tagged:	Not reported
Exchange:	Not reported
Alb X:	Not reported
Alb Y:	Not reported
Username:	Not reported
Time Stamp:	Not reported
Datum:	Not reported
Scale:	Not reported
Accuracy:	Not reported
QA Method:	Not reported
Created:	Not reported
Filter status:	Not reported
Resample:	Not reported
Oculus:	Not reported
Sample ID:	011025-023
Sample Date:	10/24/2001
Analysis:	ETHYLENE DIBROMIDE (EDB)
Discharge:	Not reported
Chemical:	Not reported
Value:	0.28
Res Qual:	C
Units:	ug/L
CAS Number:	Not reported
Facility Zip Ext:	Not reported
Method:	Not reported
Sample Type:	FIRST_SAMP
FLUWID:	AAG2846
Resident Last Name:	Bruno
Job Name:	ORANGE-011025-08
Customer ID:	ORANGE

DRAFT

92
WNW
1/8-1/4
0.149 mi.
786 ft.

DUNBAR AVE DEBRIS STAGING AREA **FL SWF/LF** **S111278704**
691 DUNBAR AVE **N/A**
WINTER GARDEN, FL 34787

Actual:
121 ft.

Focus Map:
8

SWF/LF:

Name:	DUNBAR AVE DEBRIS STAGING AREA
Address:	691 DUNBAR AVE
City,State,Zip:	WINTER GARDEN, FL 34787
Facility ID:	100088

DUNBAR AVE DEBRIS STAGING AREA (Continued) **S111278704**

District: CD
Lat/Long: 28:33:45.6054 / 81:33:42.7389
Class Type: 910
Classification: DISASTER DEBRIS MANAGEMENT SITE
Class Status: INACTIVE (I)
Section: Not reported
Township: Not reported
Range: Not reported
Responsible Authority Name: Not reported
Responsible Authority Address: Not reported
Responsible Authority City,St,Zip: Not reported
Responsible Authority Phone: Not reported
EMail Address1: Not reported
EMail Address2: Not reported
Site Supervisor Name: Not reported
Site Supervisor Addr: Not reported
Site Supervisor City/State/Zip: Not reported
Site Supervisor Telephone: Not reported
Land Owner Name: Not reported
Land Owner Address: Not reported
Land Owner City/State/Zip: Not reported
Land Owner Telephone: Not reported

Click here for Florida Oculus:

N93 **7-ELEVEN FOOD STORE #32749** **FL UST** **U003655980**
NNW **15001 W COLONIAL DR** **FL Financial Assurance** **N/A**
1/8-1/4 **WINTER GARDEN, FL 34787**
0.152 mi.
802 ft. **Site 4 of 4 in cluster N**

Actual:
110 ft.

Focus Map:
6

UST:
Facility Id: 9801555
Facility Status: OPEN
Type Description: Retail Station
Facility Phone: 4075322037
Region: STATE
Positioning Method: AGPS
Lat/Long (dms): 28 33 9 / 81 36 51

Owner:
Owner Id: 20385
Owner Name: 7-ELEVEN INC - GASOLINE COMP DEPT 0148
Owner Address: PO BOX 711
Owner Address 2: ATTN: MGR-FL REGION GAS & ENVIRN COMPL
Owner City,St,Zip: Dallas, TX 75221
Owner Contact: DAVID PETERSEN | MILEI AVILES | JENNIFER DART
Owner Phone: 4074032995

Tank Info:
Name: 7-ELEVEN FOOD STORE #32749
Address: 15001 W COLONIAL DR
City: WINTER GARDEN
Zip: 34787
Tank Id: 1
Status: In service
Status Date: 04/01/1999
Install Date: 4/1/1999

DRAFT

7-ELEVEN FOOD STORE #32749 (Continued) **U003655980**

Substance: Unleaded gas
Content Description: Unleaded Gas
Gallons: 10000
Vessel Indicator: TANK
Tank Location: UNDERGROUND
DEP Contractor: C

Construction:
Tank Id: 1
Construction Category: Overfill/Spill
Construction Description: Ball check valve

Tank Id: 1
Construction Category: Primary Construction
Construction Description: Steel

Tank Id: 1
Construction Category: Secondary Containment
Construction Description: Double wall - tank jacket

Tank Id: 1
Construction Category: Overfill/Spill
Construction Description: Flow shut-Off

Tank Id: 1
Construction Category: Overfill/Spill
Construction Description: Spill containment bucket

Tank Id: 1
Construction Category: Overfill/Spill
Construction Description: Tight fill

Tank Id: 1
Construction Category: Overfill/Spill
Construction Description: Level gauges/alarms

Monitoring:
Tank ID: 1
Monitoring Description: Monitor dbl wall tank space

Tank ID: 1
Monitoring Description: Mechanical line leak detector

Tank ID: 1
Monitoring Description: Automatic tank gauging - USTs

Tank ID: 1
Monitoring Description: Monitor dbl wall pipe space

Tank ID: 1
Monitoring Description: Visual inspect pipe sumps

Tank ID: 1
Monitoring Description: Electronic monitor pipe sumps

Tank ID: 1
Monitoring Description: Visual inspect dispenser liners

DRAFT

7-ELEVEN FOOD STORE #32749 (Continued) **U003655980**

Piping:

Tank ID:	1
Piping Category:	Miscellaneous Attributes
Piping Description:	Pressurized piping system
Tank ID:	1
Piping Category:	Secondary Containment
Piping Description:	Double wall - pipe jacket
Tank ID:	1
Piping Category:	Primary Construction
Piping Description:	Approved synthetic material
Tank ID:	1
Piping Category:	Miscellaneous Attributes
Piping Description:	Dispenser liners

Name:	7-ELEVEN FOOD STORE #32749
Address:	15001 W COLONIAL DR
City:	WINTER GARDEN
Zip:	34787
Tank Id:	2
Status:	In service
Status Date:	04/01/1999
Install Date:	4/1/1999
Substance:	Unleaded gas
Content Description:	Unleaded Gas
Gallons:	10000
Vessel Indicator:	TANK
Tank Location:	UNDERGROUND
DEP Contractor:	C

Construction:

Tank Id:	2
Construction Category:	Overfill/Spill
Construction Description:	Ball check valve
Tank Id:	2
Construction Category:	Primary Construction
Construction Description:	Steel
Tank Id:	2
Construction Category:	Secondary Containment
Construction Description:	Double wall - tank jacket
Tank Id:	2
Construction Category:	Overfill/Spill
Construction Description:	Flow shut-Off
Tank Id:	2
Construction Category:	Overfill/Spill
Construction Description:	Spill containment bucket
Tank Id:	2
Construction Category:	Overfill/Spill
Construction Description:	Tight fill

DRAFT

7-ELEVEN FOOD STORE #32749 (Continued) **U003655980**

Tank Id: 2
Construction Category: Overfill/Spill
Construction Description: Level gauges/alarms

Monitoring:
Tank ID: 2
Monitoring Description: Monitor dbl wall tank space

Tank ID: 2
Monitoring Description: Mechanical line leak detector

Tank ID: 2
Monitoring Description: Monitor dbl wall pipe space

Tank ID: 2
Monitoring Description: Automatic tank gauging - USTs

Tank ID: 2
Monitoring Description: Visual inspect pipe sumps

Tank ID: 2
Monitoring Description: Electronic monitor pipe sumps

Tank ID: 2
Monitoring Description: Visual inspect dispenser liners

Piping:
Tank ID: 2
Piping Category: Primary Construction
Piping Description: Approved synthetic material

Tank ID: 2
Piping Category: Secondary Containment
Piping Description: Double wall - pipe jacket

Tank ID: 2
Piping Category: Miscellaneous Attributes
Piping Description: Dispenser liners

Tank ID: 2
Piping Category: Miscellaneous Attributes
Piping Description: Pressurized piping system

Name: 7-ELEVEN FOOD STORE #32749
Address: 15001 W COLONIAL DR
City: WINTER GARDEN
Zip: 34787
Tank Id: 3
Status: In service
Status Date: 04/01/1999
Install Date: 4/1/1999
Substance: Unleaded gas
Content Description: Unleaded Gas
Gallons: 10000
Vessel Indicator: TANK

DRAFT

7-ELEVEN FOOD STORE #32749 (Continued) **U003655980**

Tank Location: UNDERGROUND
DEP Contractor: C

Construction:
Tank Id: 3
Construction Category: Overfill/Spill
Construction Description: Ball check valve

Tank Id: 3
Construction Category: Primary Construction
Construction Description: Steel

Tank Id: 3
Construction Category: Secondary Containment
Construction Description: Double wall - tank jacket

Tank Id: 3
Construction Category: Overfill/Spill
Construction Description: Flow shut-Off

Tank Id: 3
Construction Category: Overfill/Spill
Construction Description: Spill containment bucket

Tank Id: 3
Construction Category: Overfill/Spill
Construction Description: Tight fill

Tank Id: 3
Construction Category: Overfill/Spill
Construction Description: Level gauges/alarms

Monitoring:
Tank ID: 3
Monitoring Description: Monitor dbl wall tank space

Tank ID: 3
Monitoring Description: Mechanical line leak detector

Tank ID: 3
Monitoring Description: Monitor dbl wall pipe space

Tank ID: 3
Monitoring Description: Automatic tank gauging - USTs

Tank ID: 3
Monitoring Description: Visual inspect pipe sumps

Tank ID: 3
Monitoring Description: Electronic monitor pipe sumps

Tank ID: 3
Monitoring Description: Visual inspect dispenser liners

Piping:
Tank ID: 3
Piping Category: Primary Construction

DRAFT

7-ELEVEN FOOD STORE #32749 (Continued) **U003655980**

Piping Description: Approved synthetic material

Tank ID: 3
Piping Category: Miscellaneous Attributes
Piping Description: Pressurized piping system

Tank ID: 3
Piping Category: Secondary Containment
Piping Description: Double wall - pipe jacket

Tank ID: 3
Piping Category: Miscellaneous Attributes
Piping Description: Dispenser liners

Click here for Florida Oculus:

FL Financial Assurance 3:
Name: 7-ELEVEN FOOD STORE #32749
Address: 15001 W COLONIAL DR
City,State,Zip: WINTER GARDEN, FL 34787
Region: 3
Facility ID: 9801555
Facility Phone: 4075322037
Facility Status: OPEN
Facility Type: A
Type Description: Retail Station
DEP CO: C
Finaincial Responsibility: INSURANCE
Insurance Company: ILLINOIS UNION
Effective Date: 04/30/2008
Expire Date: 04/30/2009
Owner ID: 20385
Onwer Name: 7-ELEVEN INC - GASOLINE COMP DEPT 0148
Owner Address: PO BOX 711
Owner Address2: ATTN: MGR-FL REGION GAS & ENVIRN COMPL
Owner City,St,Zip: Dallas, TX 75221
Contact: DAVID PETERSEN | MILEI AVILES | JENNIFER DART
Resp Party Phone: 4074032995

Name: 7-ELEVEN FOOD STORE #32749
Address: 15001 W COLONIAL DR
City,State,Zip: WINTER GARDEN, FL 34787
Region: 3
Facility ID: 9801555
Facility Phone: 4075322037
Facility Status: OPEN
Facility Type: A
Type Description: Retail Station
DEP CO: C
Finaincial Responsibility: INSURANCE
Insurance Company: ILLINOIS UNION
Effective Date: 04/30/2009
Expire Date: 04/30/2010
Owner ID: 20385
Onwer Name: 7-ELEVEN INC - GASOLINE COMP DEPT 0148

DRAFT

7-ELEVEN FOOD STORE #32749 (Continued) **U003655980**

Owner Address:	PO BOX 711
Owner Address2:	ATTN: MGR-FL REGION GAS & ENVIRN COMPL
Owner City,St,Zip:	Dallas, TX 75221
Contact:	DAVID PETERSEN | MILEI AVILES | JENNIFER DART
Resp Party Phone:	4074032995

Name:	7-ELEVEN FOOD STORE #32749
Address:	15001 W COLONIAL DR
City,State,Zip:	WINTER GARDEN, FL 34787
Region:	3
Facility ID:	9801555
Facility Phone:	4075322037
Facility Status:	OPEN
Facility Type:	A
Type Description:	Retail Station
DEP CO:	C
Finaincial Responsibility:	INSURANCE
Insurance Company:	ILLINOIS UNION
Effective Date:	04/30/2010
Expire Date:	04/30/2011
Owner ID:	20385
Onwer Name:	7-ELEVEN INC - GASOLINE COMP DEPT 0148
Owner Address:	PO BOX 711
Owner Address2:	ATTN: MGR-FL REGION GAS & ENVIRN COMPL
Owner City,St,Zip:	Dallas, TX 75221
Contact:	DAVID PETERSEN | MILEI AVILES | JENNIFER DART
Resp Party Phone:	4074032995

Name:	7-ELEVEN FOOD STORE #32749
Address:	15001 W COLONIAL DR
City,State,Zip:	WINTER GARDEN, FL 34787
Region:	3
Facility ID:	9801555
Facility Phone:	4075322037
Facility Status:	OPEN
Facility Type:	A
Type Description:	Retail Station
DEP CO:	C
Finaincial Responsibility:	INSURANCE
Insurance Company:	ILLINOIS UNION
Effective Date:	04/30/2011
Expire Date:	04/30/2012
Owner ID:	20385
Onwer Name:	7-ELEVEN INC - GASOLINE COMP DEPT 0148
Owner Address:	PO BOX 711
Owner Address2:	ATTN: MGR-FL REGION GAS & ENVIRN COMPL
Owner City,St,Zip:	Dallas, TX 75221
Contact:	DAVID PETERSEN | MILEI AVILES | JENNIFER DART
Resp Party Phone:	4074032995

Name:	7-ELEVEN FOOD STORE #32749
Address:	15001 W COLONIAL DR
City,State,Zip:	WINTER GARDEN, FL 34787
Region:	3
Facility ID:	9801555
Facility Phone:	4075322037
Facility Status:	OPEN

DRAFT

7-ELEVEN FOOD STORE #32749 (Continued) **U003655980**

Facility Type:	A
Type Description:	Retail Station
DEP CO:	C
Finaincial Responsibility:	INSURANCE
Insurance Company:	IRONSHORE SPECIALTY INSURANCE CO
Effective Date:	12/18/2013
Expire Date:	12/18/2014
Owner ID:	20385
Onwer Name:	7-ELEVEN INC - GASOLINE COMP DEPT 0148
Owner Address:	PO BOX 711
Owner Address2:	ATTN: MGR-FL REGION GAS & ENVIRN COMPL
Owner City,St,Zip:	Dallas, TX 75221
Contact:	DAVID PETERSEN | MILEI AVILES | JENNIFER DART
Resp Party Phone:	4074032995

Name:	7-ELEVEN FOOD STORE #32749
Address:	15001 W COLONIAL DR
City,State,Zip:	WINTER GARDEN, FL 34787
Region:	3
Facility ID:	9801555
Facility Phone:	4075322037
Facility Status:	OPEN
Facility Type:	A
Type Description:	Retail Station
DEP CO:	C
Finaincial Responsibility:	INSURANCE
Insurance Company:	IRONSHORE SPECIALTY INSURANCE CO
Effective Date:	12/18/2014
Expire Date:	12/18/2015
Owner ID:	20385
Onwer Name:	7-ELEVEN INC - GASOLINE COMP DEPT 0148
Owner Address:	PO BOX 711
Owner Address2:	ATTN: MGR-FL REGION GAS & ENVIRN COMPL
Owner City,St,Zip:	Dallas, TX 75221
Contact:	DAVID PETERSEN | MILEI AVILES | JENNIFER DART
Resp Party Phone:	4074032995

Name:	7-ELEVEN FOOD STORE #32749
Address:	15001 W COLONIAL DR
City,State,Zip:	WINTER GARDEN, FL 34787
Region:	3
Facility ID:	9801555
Facility Phone:	4075322037
Facility Status:	OPEN
Facility Type:	A
Type Description:	Retail Station
DEP CO:	C
Finaincial Responsibility:	INSURANCE
Insurance Company:	IRONSHORE SPECIALTY INSURANCE CO
Effective Date:	12/18/2015
Expire Date:	12/18/2016
Owner ID:	20385
Onwer Name:	7-ELEVEN INC - GASOLINE COMP DEPT 0148
Owner Address:	PO BOX 711
Owner Address2:	ATTN: MGR-FL REGION GAS & ENVIRN COMPL
Owner City,St,Zip:	Dallas, TX 75221
Contact:	DAVID PETERSEN | MILEI AVILES | JENNIFER DART

DRAFT

7-ELEVEN FOOD STORE #32749 (Continued) **U003655980**

Resp Party Phone: 4074032995

Name: 7-ELEVEN FOOD STORE #32749
Address: 15001 W COLONIAL DR
City,State,Zip: WINTER GARDEN, FL 34787
Region: 3
Facility ID: 9801555
Facility Phone: 4075322037
Facility Status: OPEN
Facility Type: A
Type Description: Retail Station
DEP CO: C
Finaincial Responsibility: INSURANCE
Insurance Company: IRONSHORE SPECIALTY INSURANCE CO
Effective Date: 12/18/2016
Expire Date: 12/18/2017
Owner ID: 20385
Onwer Name: 7-ELEVEN INC - GASOLINE COMP DEPT 0148
Owner Address: PO BOX 711
Owner Address2: ATTN: MGR-FL REGION GAS & ENVIRN COMPL
Owner City,St,Zip: Dallas, TX 75221
Contact: DAVID PETERSEN | MILEI AVILES | JENNIFER DART
Resp Party Phone: 4074032995

Name: 7-ELEVEN FOOD STORE #32749
Address: 15001 W COLONIAL DR
City,State,Zip: WINTER GARDEN, FL 34787
Region: 3
Facility ID: 9801555
Facility Phone: 4075322037
Facility Status: OPEN
Facility Type: A
Type Description: Retail Station
DEP CO: C
Finaincial Responsibility: INSURANCE
Insurance Company: IRONSHORE SPECIALTY INSURANCE CO
Effective Date: 12/18/2017
Expire Date: 12/18/2018
Owner ID: 20385
Onwer Name: 7-ELEVEN INC - GASOLINE COMP DEPT 0148
Owner Address: PO BOX 711
Owner Address2: ATTN: MGR-FL REGION GAS & ENVIRN COMPL
Owner City,St,Zip: Dallas, TX 75221
Contact: DAVID PETERSEN | MILEI AVILES | JENNIFER DART
Resp Party Phone: 4074032995

Name: 7-ELEVEN FOOD STORE #32749
Address: 15001 W COLONIAL DR
City,State,Zip: WINTER GARDEN, FL 34787
Region: 3
Facility ID: 9801555
Facility Phone: 4075322037
Facility Status: OPEN
Facility Type: A
Type Description: Retail Station
DEP CO: C
Finaincial Responsibility: INSURANCE

DRAFT

7-ELEVEN FOOD STORE #32749 (Continued) **U003655980**

Insurance Company:	IRONSHORE SPECIALTY INSURANCE CO
Effective Date:	12/18/2018
Expire Date:	12/18/2019
Owner ID:	20385
Onwer Name:	7-ELEVEN INC - GASOLINE COMP DEPT 0148
Owner Address:	PO BOX 711
Owner Address2:	ATTN: MGR-FL REGION GAS & ENVIRN COMPL
Owner City,St,Zip:	Dallas, TX 75221
Contact:	DAVID PETERSEN | MILEI AVILES | JENNIFER DART
Resp Party Phone:	4074032995

Name:	7-ELEVEN FOOD STORE #32749
Address:	15001 W COLONIAL DR
City,State,Zip:	WINTER GARDEN, FL 34787
Region:	3
Facility ID:	9801555
Facility Phone:	4075322037
Facility Status:	OPEN
Facility Type:	A
Type Description:	Retail Station
DEP CO:	C
Finaincial Responsibility:	INSURANCE
Insurance Company:	IRONSHORE SPECIALTY INSURANCE CO
Effective Date:	12/18/2019
Expire Date:	12/18/2020
Owner ID:	20385
Onwer Name:	7-ELEVEN INC - GASOLINE COMP DEPT 0148
Owner Address:	PO BOX 711
Owner Address2:	ATTN: MGR-FL REGION GAS & ENVIRN COMPL
Owner City,St,Zip:	Dallas, TX 75221
Contact:	DAVID PETERSEN | MILEI AVILES | JENNIFER DART
Resp Party Phone:	4074032995

94
East
1/8-1/4
0.156 mi.
823 ft.

TONY'S AUTO BODY
701 L.F. ROPER PKWY
OCOEE, FL 32761

RCRA-VSQG **1014469310**
FLTMP9002127

Actual:
122 ft.

Focus Map:
8

RCRA-VSQG:

Date Form Received by Agency:		1990-01-31 00:00:00.0
Handler Name:	TONY'S AUTO BODY	
Handler Address:		701 L.F. ROPER PKWY
Handler City,State,Zip:		OCOEE, FL 32761
EPA ID:		FLTMP9002127
Contact Name:		Not reported
Contact Address:		Not reported
Contact City,State,Zip:		Not reported
Contact Telephone:		Not reported
Contact Fax:		Not reported
Contact Email:		Not reported
Contact Title:		Not reported
EPA Region:		04
Land Type:		Other
Federal Waste Generator Description:		Conditionally Exempt Small Quantity Generator
Non-Notifier:		Not reported
Biennial Report Cycle:		Not reported
Accessibility:		Not reported

DRAFT

TONY'S AUTO BODY (Continued) **1014469310**

Active Site Indicator:	Handler Activities
State District Owner:	FL
State District:	CD
Mailing Address:	Not reported
Mailing City,State,Zip:	Not reported
Owner Name:	Not reported
Owner Type:	Not reported
Operator Name:	Not reported
Operator Type:	Not reported
Short-Term Generator Activity:	Yes
Importer Activity:	No
Mixed Waste Generator:	No
Transporter Activity:	No
Transfer Facility Activity:	No
Recycler Activity with Storage:	No
Small Quantity On-Site Burner Exemption:	No
Smelting Melting and Refining Furnace Exemption:	No
Underground Injection Control:	No
Off-Site Waste Receipt:	No
Universal Waste Indicator:	No
Universal Waste Destination Facility:	No
Federal Universal Waste:	No
Active Site Fed-Reg Treatment Storage and Disposal Facility:	Not reported
Active Site Converter Treatment storage and Disposal Facility:	Not reported
Active Site State-Reg Treatment Storage and Disposal Facility:	Not reported
Active Site State-Reg Handler:	---
Federal Facility Indicator:	Not reported
Hazardous Secondary Material Indicator:	NN
Sub-Part K Indicator:	Not reported
Commercial TSD Indicator:	No
Treatment Storage and Disposal Type:	Not reported
2018 GPRA Permit Baseline:	Not on the Baseline
2018 GPRA Renewals Baseline:	Not on the Baseline
Permit Renewals Workload Universe:	Not reported
Permit Workload Universe:	Not reported
Permit Progress Universe:	Not reported
Post-Closure Workload Universe:	Not reported
Closure Workload Universe:	Not reported
202 GPRA Corrective Action Baseline:	No
Corrective Action Workload Universe:	No
Subject to Corrective Action Universe:	No
Non-TSDFs Where RCRA CA has Been Imposed Universe:	No
TSDFs Potentially Subject to CA Under 3004 (u)/(v) Universe:	No
TSDFs Only Subject to CA under Discretionary Auth Universe:	No
Corrective Action Priority Ranking:	No NCAPS ranking
Environmental Control Indicator:	No
Institutional Control Indicator:	No
Human Exposure Controls Indicator:	N/A
Groundwater Controls Indicator:	N/A
Operating TSDF Universe:	Not reported
Full Enforcement Universe:	Not reported
Significant Non-Complier Universe:	No
Unaddressed Significant Non-Complier Universe:	No
Addressed Significant Non-Complier Universe:	No
Significant Non-Complier With a Compliance Schedule Universe:	No
Financial Assurance Required:	Not reported
Handler Date of Last Change:	2011-06-23 16:56:54.0

DRAFT

TONY'S AUTO BODY (Continued) **1014469310**

Recognized Trader-Importer:	No
Recognized Trader-Exporter:	No
Importer of Spent Lead Acid Batteries:	No
Exporter of Spent Lead Acid Batteries:	No
Recycler Activity Without Storage:	Not reported
Manifest Broker:	Not reported
Sub-Part P Indicator:	No

Historic Generators:

Receive Date:	1990-01-31 00:00:00.0
Handler Name: TONY'S AUTO BODY	
Federal Waste Generator Description:	Conditionally Exempt Small Quantity Generator
State District Owner:	FL
Large Quantity Handler of Universal Waste:	No
Recognized Trader Importer:	No
Recognized Trader Exporter:	No
Spent Lead Acid Battery Importer:	No
Spent Lead Acid Battery Exporter:	No
Current Record:	Yes
Non Storage Recycler Activity:	Not reported
Electronic Manifest Broker:	Not reported

List of NAICS Codes and Descriptions:

NAICS Codes:	No NAICS Codes Found

Facility Has Received Notices of Violations:

Violations:	No Violations Found

Evaluation Action Summary:

Evaluations:	No Evaluations Found

95
South
1/8-1/4
0.157 mi.
829 ft.

Actual:
104 ft.

Focus Map:
13

264 DEER ISLE DRIVE **FL DEDB** **S108807887**
WT GARDEN, FL **N/A**

DEDB:

Name:	Not reported
Address:	264 DEER ISLE DRIVE
City,State,Zip:	WT GARDEN, FL
Well Id:	480059601
Location Method:	DGPS
Florida Id:	AAE2979
Latitude:	28.544706
Longitude:	-81.6514
Well Depth:	0
Case depth:	0
Diameter:	4
Well Type:	Private well
Long DD:	81
Long MM:	39
Long SS:	5.386
Lat DD:	28

DRAFT

(Continued) **S108807887**

Lat MM:	32
Lat SS:	40.944
Permit No:	Not reported
Directions:	Not reported
Comments:	Not reported
Status:	Not reported
Recheck:	Not reported
Reimbursement:	Not reported
Tagged:	Not reported
Exchange:	Not reported
Alb X:	629356.91
Alb Y:	506474.78
Username:	Not reported
Time Stamp:	Not reported
Datum:	Not reported
Scale:	0
Accuracy:	0
QA Method:	NOT REVIEWED
Created:	Not reported
Filter status:	Not reported
Resample:	Not reported
Oculus:	Not reported
Sample ID:	91050655
Sample Date:	05/07/1991
Analysis:	FUM
Discharge:	0
Chemical:	ETHYLENE DIBROMIDE (EDB)
Value:	0
Res Qual:	O
Units:	ug/L
CAS Number:	106-93-4
Facility Zip Ext:	Not reported
Method:	0
Sample Type:	Not reported
FLUWID:	Not reported
Resident Last Name:	Not reported
Job Name:	Not reported
Customer ID:	Not reported
Name:	Not reported
Address:	264 DEER ISLE DRIVE
City,State,Zip:	WT GARDEN, FL
Well Id:	480059601
Location Method:	DGPS
Florida Id:	AAE2979
Latitude:	28.544706
Longitude:	-81.6514
Well Depth:	0
Case depth:	0
Diameter:	4
Well Type:	Private well
Long DD:	81
Long MM:	39
Long SS:	5.386
Lat DD:	28
Lat MM:	32
Lat SS:	40.944

DRAFT

(Continued) **S108807887**

Permit No:	Not reported
Directions:	Not reported
Comments:	Not reported
Status:	Not reported
Recheck:	Not reported
Reimbursement:	Not reported
Tagged:	Not reported
Exchange:	Not reported
Alb X:	629356.91
Alb Y:	506474.78
Username:	Not reported
Time Stamp:	Not reported
Datum:	Not reported
Scale:	0
Accuracy:	0
QA Method:	NOT REVIEWED
Created:	Not reported
Filter status:	Not reported
Resample:	Not reported
Oculus:	Not reported
Sample ID:	91071674
Sample Date:	07/22/1991
Analysis:	Not reported
Discharge:	0
Chemical:	ETHYLENE DIBROMIDE (EDB)
Value:	0
Res Qual:	O
Units:	ug/L
CAS Number:	106-93-4
Facility Zip Ext:	Not reported
Method:	0
Sample Type:	Not reported
FLUWID:	Not reported
Resident Last Name:	Not reported
Job Name:	Not reported
Customer ID:	Not reported

DRAFT

P96 **AT&T** **FL UST** **U001364666**
SW **1717 S APOPKA VINELAND RD** **FL AST** **N/A**
1/8-1/4 **ORLANDO, FL 32835** **FL Financial Assurance**
0.162 mi. **FL TIER 2**
853 ft. **Site 1 of 2 in cluster P**

Actual:
153 ft.

Focus Map:
24

UST:

Facility Id:	8627913
Facility Status:	OPEN
Type Description:	Fuel user/Non-retail
Facility Phone:	4072759910
Region:	STATE
Positioning Method:	AGPS
Lat/Long (dms):	28 31 8 / 81 30 26

Owner:

Owner Id:	43216
Owner Name:	CONTINENTAL REAL ESTATE COMPANIES
Owner Address:	250 INTERNATIONAL PKWY
Owner Address 2:	STE 280
Owner City,St,Zip:	LAKE MARY, FL 32746

AT&T (Continued) **U001364666**

Owner Contact: CHRISTINE DAVIDSON / VERSIA D MCDONALD
Owner Phone: 2147410448

Tank Info:
Name: AT&T
Address: 1717 S APOPKA VINELAND RD
City: ORLANDO
Zip: 32835
Tank Id: 1
Status: Closed in place
Status Date: 04/30/1990
Install Date: 9/1/1965
Substance: Diesel-emergen generator
Content Description: Emerg Generator Diesel
Gallons: 34000
Vessel Indicator: TANK
Tank Location: UNDERGROUND
DEP Contractor: C

Name: AT&T
Address: 1717 S APOPKA VINELAND RD
City: ORLANDO
Zip: 32835
Tank Id: 2
Status: Closed in place
Status Date: 10/29/1997
Install Date: 9/1/1965
Substance: Diesel-emergen generator
Content Description: Emerg Generator Diesel
Gallons: 34000
Vessel Indicator: TANK
Tank Location: UNDERGROUND
DEP Contractor: C

Name: AT&T
Address: 1717 S APOPKA VINELAND RD
City: ORLANDO
Zip: 32835
Tank Id: 3
Status: Closed in place
Status Date: 04/30/1990
Install Date: 9/1/1965
Substance: Diesel-emergen generator
Content Description: Emerg Generator Diesel
Gallons: 34000
Vessel Indicator: TANK
Tank Location: UNDERGROUND
DEP Contractor: C

Name: AT&T
Address: 1717 S APOPKA VINELAND RD
City: ORLANDO
Zip: 32835
Tank Id: 4
Status: Removed
Status Date: 04/30/1990
Install Date: 6/1/1978

DRAFT

AT&T (Continued) **U001364666**

Substance: Unleaded gas
Content Description: Unleaded Gas
Gallons: 4000
Vessel Indicator: TANK
Tank Location: UNDERGROUND
DEP Contractor: C

Name: AT&T
Address: 1717 S APOPKA VINELAND RD
City: ORLANDO
Zip: 32835
Tank Id: 5
Status: Removed
Status Date: 09/01/2002
Install Date: 10/1/1997
Substance: Diesel-emergen generator
Content Description: Emerg Generator Diesel
Gallons: 10000
Vessel Indicator: TANK
Tank Location: UNDERGROUND
DEP Contractor: C

Name: AT&T
Address: 1717 S APOPKA VINELAND RD
City: ORLANDO
Zip: 32835
Tank Id: 6
Status: Removed
Status Date: 09/01/2002
Install Date: 10/1/1997
Substance: Diesel-emergen generator
Content Description: Emerg Generator Diesel
Gallons: 10000
Vessel Indicator: TANK
Tank Location: UNDERGROUND
DEP Contractor: C

Click here for Florida Oculus:

AST:
Name: AT&T
Address: 1717 S APOPKA VINELAND RD
Facility ID: 8627913
Facility Status: OPEN
Type Description: Fuel user/Non-retail
Facility Phone: 4072759910
DEP Contractor Own: C
Region: STATE
Positioning Method: AGPS
Lat/Long (dms): 28 31 8 / 81 30 26

Owner:
Owner Id: 43216
Owner Name: CONTINENTAL REAL ESTATE COMPANIES
Owner Address: 250 INTERNATIONAL PKWY

DRAFT

AT&T (Continued) **U001364666**

Owner Address 2: STE 280
Owner City,St,Zip: LAKE MARY, FL 32746
Owner Contact: CHRISTINE DAVIDSON / VERSIA D MCDONALD
Owner Phone: 2147410448

Tank Id: 8
Status: In service
Status Date: 11/20/2017
Install Date: 10/24/2017
Substance: Diesel-emergen generator
Content Description: Emerg Generator Diesel
Gallons: 8000
Tank Location: ABOVEGROUND

Construction:
Tank Id: 8
Construction Category: Overfill/Spill
Construction Description: Spill containment bucket

Tank Id: 8
Construction Category: Secondary Containment
Construction Description: Double wall

Tank Id: 8
Construction Category: Primary Construction
Construction Description: Steel

Monitoring:
Tank ID: 8
Monitoring Description: Monitor dbl wall tank space

Tank ID: 8
Monitoring Description: Visual inspection of ASTs

Tank ID: 8
Monitoring Description: Continuous electronic sensing

Piping:
Tank ID: 8
Piping Category: Primary Construction
Piping Description: Approved synthetic material

Tank Id: 7
Status: In service
Status Date: 09/01/2002
Install Date: 9/1/2002
Substance: Diesel-emergen generator
Content Description: Emerg Generator Diesel
Gallons: 12000
Tank Location: ABOVEGROUND

Construction:
Tank Id: 7
Construction Category: Primary Construction
Construction Description: Steel

DRAFT

AT&T (Continued) **U001364666**

Tank Id: 7
Construction Category: Secondary Containment
Construction Description: Double wall - tank jacket

Tank Id: 7
Construction Category: Overfill/Spill
Construction Description: Spill containment bucket

Tank Id: 7
Construction Category: Overfill/Spill
Construction Description: Tight fill

Tank Id: 7
Construction Category: Overfill/Spill
Construction Description: Level gauges/alarms

Monitoring:
Tank ID: 7
Monitoring Description: Monitor dbl wall tank space

Tank ID: 7
Monitoring Description: Monitor dbl wall pipe space

Tank ID: 7
Monitoring Description: Automatic tank gauging - USTs

Tank ID: 7
Monitoring Description: Vapor monitoring

Piping:
Tank ID: 7
Piping Category: Secondary Containment
Piping Description: Double wall - pipe jacket

Tank ID: 7
Piping Category: Miscellaneous Attributes
Piping Description: Suction piping system

Tank ID: 7
Piping Category: Miscellaneous Attributes
Piping Description: Abv, no soil contact

Tank ID: 7
Piping Category: Primary Construction
Piping Description: DEP approved piping

Click here for Florida Oculus:

FL Financial Assurance 3:
Name: AT&T
Address: 1717 S APOPKA VINELAND RD
City,State,Zip: ORLANDO, FL 32835
Region: 3
Facility ID: 8627913
Facility Phone: 4072759910

DRAFT

AT&T (Continued) **U001364666**

Facility Status: OPEN
Facility Type: C
Type Description: Fuel user/Non-retail
DEP CO: C
Finaincial Responsibility: INSURANCE
Insurance Company: OLD REPUBLIC
Effective Date: 06/01/2009
Expire Date: 06/01/2010
Owner ID: 43216
Onwer Name: CONTINENTAL REAL ESTATE COMPANIES
Owner Address: 250 INTERNATIONAL PKWY
Owner Address2: STE 280
Owner City,St,Zip: LAKE MARY, FL 32746
Contact: CHRISTINE DAVIDSON / VERSIA D MCDONALD
Resp Party Phone: 2147410448

Name: AT&T
Address: 1717 S APOPKA VINELAND RD
City,State,Zip: ORLANDO, FL 32835
Region: 3
Facility ID: 8627913
Facility Phone: 4072759910
Facility Status: OPEN
Facility Type: C
Type Description: Fuel user/Non-retail
DEP CO: C
Finaincial Responsibility: INSURANCE
Insurance Company: OLD REPUBLIC
Effective Date: 06/01/2010
Expire Date: 06/01/2012
Owner ID: 43216
Onwer Name: CONTINENTAL REAL ESTATE COMPANIES
Owner Address: 250 INTERNATIONAL PKWY
Owner Address2: STE 280
Owner City,St,Zip: LAKE MARY, FL 32746
Contact: CHRISTINE DAVIDSON / VERSIA D MCDONALD
Resp Party Phone: 2147410448

Name: AT&T
Address: 1717 S APOPKA VINELAND RD
City,State,Zip: ORLANDO, FL 32835
Region: 3
Facility ID: 8627913
Facility Phone: 4072759910
Facility Status: OPEN
Facility Type: C
Type Description: Fuel user/Non-retail
DEP CO: C
Finaincial Responsibility: INSURANCE
Insurance Company: OLD REPUBLIC
Effective Date: 06/01/2012
Expire Date: 06/01/2015
Owner ID: 43216
Onwer Name: CONTINENTAL REAL ESTATE COMPANIES
Owner Address: 250 INTERNATIONAL PKWY
Owner Address2: STE 280
Owner City,St,Zip: LAKE MARY, FL 32746

DRAFT

AT&T (Continued) **U001364666**

Contact: CHRISTINE DAVIDSON / VERSIA D MCDONALD
Resp Party Phone: 2147410448

Name: AT&T
Address: 1717 S APOPKA VINELAND RD
City,State,Zip: ORLANDO, FL 32835
Region: 3
Facility ID: 8627913
Facility Phone: 4072759910
Facility Status: OPEN
Facility Type: C
Type Description: Fuel user/Non-retail
DEP CO: C
Finaincial Responsibility: INSURANCE
Insurance Company: OLD REPUBLIC
Effective Date: 06/01/2015
Expire Date: 06/01/2018
Owner ID: 43216
Onwer Name: CONTINENTAL REAL ESTATE COMPANIES
Owner Address: 250 INTERNATIONAL PKWY
Owner Address2: STE 280
Owner City,St,Zip: LAKE MARY, FL 32746
Contact: CHRISTINE DAVIDSON / VERSIA D MCDONALD
Resp Party Phone: 2147410448

Name: AT&T
Address: 1717 S APOPKA VINELAND RD
City,State,Zip: ORLANDO, FL 32835
Region: 3
Facility ID: 8627913
Facility Phone: 4072759910
Facility Status: OPEN
Facility Type: C
Type Description: Fuel user/Non-retail
DEP CO: C
Finaincial Responsibility: INSURANCE
Insurance Company: OLD REPUBLIC
Effective Date: 06/01/2018
Expire Date: 06/01/2021
Owner ID: 43216
Onwer Name: CONTINENTAL REAL ESTATE COMPANIES
Owner Address: 250 INTERNATIONAL PKWY
Owner Address2: STE 280
Owner City,St,Zip: LAKE MARY, FL 32746
Contact: CHRISTINE DAVIDSON / VERSIA D MCDONALD
Resp Party Phone: 2147410448

TIER 2:
Name: AT&T - S APOPKA VINELAND RD - 3J330
Address: 1717 S APOPKA VINELAND RD
City,State,Zip: ORLANDO, FL 32835

Year: 2020
Facility Id: 6792485
Active Date: Not reported
Inactive Date: Not reported
Sale Pending: Not reported

DRAFT

AT&T (Continued) **U001364666**

Original Date:	Not reported
PLOT Source:	Not reported
Latitude:	Not reported
Longitude:	Not reported
LEPC District:	Not reported
Counties:	Not reported
SERC:	Not reported
Program Level:	Not reported
PRIME:	Not reported
SIC Code:	Not reported
SIC Code 2:	Not reported
NAICS Code:	517311
Last Modified Date:	01/11/2021
First Submit Date:	01/11/2021
Data Submitted By:	Jeremy McGrue, National EPCRA Manager
Company Name:	AT&T Communications
Comments:	Not reported

Contact:

Contact ID:	Not reported
Year:	2020
Facility Id:	6792485
Contact Type:	Owner / Operator
Contact Name:	AT&T Corp.
Contact Title:	Not reported
Contact Phone:	800-566-9347
Contact 24Hr Phone:	Not reported
Contact Telephone 2:	Not reported
Contact Telephone 3:	Not reported
Contact Telephone 4:	Not reported
Contact Telephone 5:	Not reported
Contact Telephone 6:	Not reported
Contact Email:	g43573@att.com

Contact ID:	Not reported
Year:	2020
Facility Id:	6792485
Contact Type:	Owner / Operator
Contact Name:	AT&T Corp.
Contact Title:	Not reported
Contact Phone:	800-566-9347
Contact 24Hr Phone:	Not reported
Contact Telephone 2:	Not reported
Contact Telephone 3:	Not reported
Contact Telephone 4:	Not reported
Contact Telephone 5:	Not reported
Contact Telephone 6:	Not reported
Contact Email:	g43573@att.com

Contact ID:	Not reported
Year:	2020
Facility Id:	6792485
Contact Type:	Owner / Operator
Contact Name:	AT&T Corp.
Contact Title:	Not reported
Contact Phone:	800-566-9347
Contact 24Hr Phone:	Not reported
Contact Telephone 2:	Not reported

DRAFT

AT&T (Continued) **U001364666**

Contact Telephone 3: Not reported
Contact Telephone 4: Not reported
Contact Telephone 5: Not reported
Contact Telephone 6: Not reported
Contact Email: g43573@att.com

Name: AT&T - S APOPKA VINELAND RD - 3J330
Address: 1717 S APOPKA VINELAND RD
City,State,Zip: ORLANDO, FL 32835

Year: 2019
Facility Id: 6635489
Active Date: Not reported
Inactive Date: Not reported
Sale Pending: Not reported
Original Date: Not reported
PLOT Source: Not reported
Latitude: Not reported
Longitude: Not reported
LEPC District: Not reported
Counties: Not reported
SERC: Not reported
Program Level: Not reported
PRIME: Not reported
SIC Code: Not reported
SIC Code 2: Not reported
NAICS Code: 517311
Last Modified Date: 01/15/2020
First Submit Date: 01/15/2020
Data Submitted By: Jeremy McGrue, National EPCRA Manager
Company Name: AT&T - S APOPKA VINELAND RD - 3J330
Comments: Not reported

Contact:
Contact ID: Not reported
Year: 2019
Facility Id: 6635489
Contact Type: Owner / Operator
Contact Name: AT&T Corp.
Contact Title: Not reported
Contact Phone: 800-566-9347
Contact 24Hr Phone: Not reported
Contact Telephone 2: Not reported
Contact Telephone 3: Not reported
Contact Telephone 4: Not reported
Contact Telephone 5: Not reported
Contact Telephone 6: Not reported
Contact Email: g43573@att.com

Contact ID: Not reported
Year: 2019
Facility Id: 6635489
Contact Type: Owner / Operator
Contact Name: AT&T Corp.
Contact Title: Not reported
Contact Phone: 800-566-9347

DRAFT

AT&T (Continued) **U001364666**

Contact 24Hr Phone:	Not reported
Contact Telephone 2:	Not reported
Contact Telephone 3:	Not reported
Contact Telephone 4:	Not reported
Contact Telephone 5:	Not reported
Contact Telephone 6:	Not reported
Contact Email:	g43573@att.com

Contact ID:	Not reported
Year:	2019
Facility Id:	6635489
Contact Type:	Owner / Operator
Contact Name:	AT&T Corp.
Contact Title:	Not reported
Contact Phone:	800-566-9347
Contact 24Hr Phone:	Not reported
Contact Telephone 2:	Not reported
Contact Telephone 3:	Not reported
Contact Telephone 4:	Not reported
Contact Telephone 5:	Not reported
Contact Telephone 6:	Not reported
Contact Email:	g43573@att.com

P97 **AT & T CORPORATION** **RCRA-VSQG** **1014468472**
SW **1717 S APOPKA VINELAND RD** **FLT990061996**
1/8-1/4 **ORLANDO, FL 32835**
0.162 mi.
853 ft. **Site 2 of 2 in cluster P**

Actual: **153 ft.**

Focus Map: **24**

RCRA-VSQG:

Date Form Received by Agency:	1999-02-01 00:00:00.0
Handler Name:	AT & T CORPORATION
Handler Address:	1717 S APOPKA VINELAND RD
Handler City,State,Zip:	ORLANDO, FL 32835-5806
EPA ID:	FLT990061996
Contact Name:	Not reported
Contact Address:	Not reported
Contact City,State,Zip:	Not reported
Contact Telephone:	Not reported
Contact Fax:	Not reported
Contact Email:	Not reported
Contact Title:	Not reported
EPA Region:	04
Land Type:	Other
Federal Waste Generator Description:	Conditionally Exempt Small Quantity Generator
Non-Notifier:	Not reported
Biennial Report Cycle:	Not reported
Accessibility:	Not reported
Active Site Indicator:	Handler Activities
State District Owner:	FL
State District:	CD
Mailing Address:	Not reported
Mailing City,State,Zip:	Not reported
Owner Name:	Not reported
Owner Type:	Not reported

DRAFT

AT & T CORPORATION (Continued) **1014468472**

Operator Name:	Not reported
Operator Type:	Not reported
Short-Term Generator Activity:	Yes
Importer Activity:	No
Mixed Waste Generator:	No
Transporter Activity:	No
Transfer Facility Activity:	No
Recycler Activity with Storage:	No
Small Quantity On-Site Burner Exemption:	No
Smelting Melting and Refining Furnace Exemption:	No
Underground Injection Control:	No
Off-Site Waste Receipt:	No
Universal Waste Indicator:	No
Universal Waste Destination Facility:	No
Federal Universal Waste:	No
Active Site Fed-Reg Treatment Storage and Disposal Facility:	Not reported
Active Site Converter Treatment storage and Disposal Facility:	Not reported
Active Site State-Reg Treatment Storage and Disposal Facility:	Not reported
Active Site State-Reg Handler:	---
Federal Facility Indicator:	Not reported
Hazardous Secondary Material Indicator:	NN
Sub-Part K Indicator:	Not reported
Commercial TSD Indicator:	No
Treatment Storage and Disposal Type:	Not reported
2018 GPRA Permit Baseline:	Not on the Baseline
2018 GPRA Renewals Baseline:	Not on the Baseline
Permit Renewals Workload Universe:	Not reported
Permit Workload Universe:	Not reported
Permit Progress Universe:	Not reported
Post-Closure Workload Universe:	Not reported
Closure Workload Universe:	Not reported
202 GPRA Corrective Action Baseline:	No
Corrective Action Workload Universe:	No
Subject to Corrective Action Universe:	No
Non-TSDFs Where RCRA CA has Been Imposed Universe:	No
TSDFs Potentially Subject to CA Under 3004 (u)/(v) Universe:	No
TSDFs Only Subject to CA under Discretionary Auth Universe:	No
Corrective Action Priority Ranking:	No NCAPS ranking
Environmental Control Indicator:	No
Institutional Control Indicator:	No
Human Exposure Controls Indicator:	N/A
Groundwater Controls Indicator:	N/A
Operating TSDF Universe:	Not reported
Full Enforcement Universe:	Not reported
Significant Non-Complier Universe:	No
Unaddressed Significant Non-Complier Universe:	No
Addressed Significant Non-Complier Universe:	No
Significant Non-Complier With a Compliance Schedule Universe:	No
Financial Assurance Required:	Not reported
Handler Date of Last Change:	2011-06-23 16:56:54.0
Recognized Trader-Importer:	No
Recognized Trader-Exporter:	No
Importer of Spent Lead Acid Batteries:	No
Exporter of Spent Lead Acid Batteries:	No
Recycler Activity Without Storage:	Not reported
Manifest Broker:	Not reported
Sub-Part P Indicator:	No

DRAFT

AT & T CORPORATION (Continued) **1014468472**

Historic Generators:
- Receive Date: 1999-02-01 00:00:00.0
- Handler Name: AT & T CORPORATION
- Federal Waste Generator Description: Conditionally Exempt Small Quantity Generator
- State District Owner: FL
- Large Quantity Handler of Universal Waste: No
- Recognized Trader Importer: No
- Recognized Trader Exporter: No
- Spent Lead Acid Battery Importer: No
- Spent Lead Acid Battery Exporter: No
- Current Record: Yes
- Non Storage Recycler Activity: Not reported
- Electronic Manifest Broker: Not reported

List of NAICS Codes and Descriptions:
- NAICS Codes: No NAICS Codes Found

Facility Has Received Notices of Violations:
- Violations: No Violations Found

Evaluation Action Summary:
- Evaluations: No Evaluations Found

O98 **INTEGRITY BODY SHOP INC** **RCRA NonGen / NLR** **1004684835**
ESE **419 ENTERPRISE ST** **FINDS** **FLR000035188**
1/8-1/4 **OCOEE, FL 34761** **ECHO**
0.162 mi.
858 ft. **Site 2 of 5 in cluster O**

Actual:
120 ft.

Focus Map:
8

RCRA NonGen / NLR:
- Date Form Received by Agency: 2011-06-27 00:00:00.0
- Handler Name: INTEGRITY BODY SHOP INC
- Handler Address: 419 ENTERPRISE ST
- Handler City,State,Zip: OCOEE, FL 34761-3020
- EPA ID: FLR000035188
- Contact Name: HECTOR SANTIAGO
- Contact Address: ENTERPRISE ST
- Contact City,State,Zip: OCOEE, FL 34761-3020
- Contact Telephone: 407-877-9099
- Contact Fax: Not reported
- Contact Email: Not reported
- Contact Title: OWNER
- EPA Region: 04
- Land Type: Private
- Federal Waste Generator Description: Not a generator, verified
- Non-Notifier: Not reported
- Biennial Report Cycle: Not reported
- Accessibility: Not reported
- Active Site Indicator: Not reported
- State District Owner: FL
- State District: CD
- Mailing Address: ENTERPRISE ST
- Mailing City,State,Zip: OCOEE, FL 34761-3020
- Owner Name: ORLANDO BLDG SERVICE
- Owner Type: Private

DRAFT

INTEGRITY BODY SHOP INC (Continued) **1004684835**

Operator Name:	Not reported
Operator Type:	Not reported
Short-Term Generator Activity:	No
Importer Activity:	No
Mixed Waste Generator:	No
Transporter Activity:	No
Transfer Facility Activity:	No
Recycler Activity with Storage:	No
Small Quantity On-Site Burner Exemption:	No
Smelting Melting and Refining Furnace Exemption:	No
Underground Injection Control:	No
Off-Site Waste Receipt:	No
Universal Waste Indicator:	No
Universal Waste Destination Facility:	No
Federal Universal Waste:	No
Active Site Fed-Reg Treatment Storage and Disposal Facility:	Not reported
Active Site Converter Treatment storage and Disposal Facility:	Not reported
Active Site State-Reg Treatment Storage and Disposal Facility:	Not reported
Active Site State-Reg Handler:	---
Federal Facility Indicator:	Not reported
Hazardous Secondary Material Indicator:	NN
Sub-Part K Indicator:	Not reported
Commercial TSD Indicator:	No
Treatment Storage and Disposal Type:	Not reported
2018 GPRA Permit Baseline:	Not on the Baseline
2018 GPRA Renewals Baseline:	Not on the Baseline
Permit Renewals Workload Universe:	Not reported
Permit Workload Universe:	Not reported
Permit Progress Universe:	Not reported
Post-Closure Workload Universe:	Not reported
Closure Workload Universe:	Not reported
202 GPRA Corrective Action Baseline:	No
Corrective Action Workload Universe:	No
Subject to Corrective Action Universe:	No
Non-TSDFs Where RCRA CA has Been Imposed Universe:	No
TSDFs Potentially Subject to CA Under 3004 (u)/(v) Universe:	No
TSDFs Only Subject to CA under Discretionary Auth Universe:	No
Corrective Action Priority Ranking:	No NCAPS ranking
Environmental Control Indicator:	No
Institutional Control Indicator:	No
Human Exposure Controls Indicator:	N/A
Groundwater Controls Indicator:	N/A
Operating TSDF Universe:	Not reported
Full Enforcement Universe:	Not reported
Significant Non-Complier Universe:	No
Unaddressed Significant Non-Complier Universe:	No
Addressed Significant Non-Complier Universe:	No
Significant Non-Complier With a Compliance Schedule Universe:	No
Financial Assurance Required:	Not reported
Handler Date of Last Change:	2011-11-28 10:43:53.0
Recognized Trader-Importer:	No
Recognized Trader-Exporter:	No
Importer of Spent Lead Acid Batteries:	No
Exporter of Spent Lead Acid Batteries:	No
Recycler Activity Without Storage:	Not reported
Manifest Broker:	Not reported
Sub-Part P Indicator:	No

DRAFT

INTEGRITY BODY SHOP INC (Continued) **1004684835**

Hazardous Waste Summary:
Waste Code: D001
Waste Description: IGNITABLE WASTE

Handler - Owner Operator:
Owner/Operator Indicator: Owner
Owner/Operator Name: ORLANDO BLDG SERVICE
Legal Status: Private
Date Became Current: 1997-10-09 00:00:00.
Date Ended Current: Not reported
Owner/Operator Address: 3131 N POWERS DR
Owner/Operator City,State,Zip: ORLANDO, FL 32818
Owner/Operator Telephone: Not reported
Owner/Operator Telephone Ext: Not reported
Owner/Operator Fax: Not reported
Owner/Operator Email: Not reported

Owner/Operator Indicator: Owner
Owner/Operator Name: ORLANDO BLDG SERVICE
Legal Status: Private
Date Became Current: 1997-10-09 00:00:00.
Date Ended Current: Not reported
Owner/Operator Address: 3131 N POWERS DR
Owner/Operator City,State,Zip: ORLANDO, FL 32818
Owner/Operator Telephone: Not reported
Owner/Operator Telephone Ext: Not reported
Owner/Operator Fax: Not reported
Owner/Operator Email: Not reported

Historic Generators:
Receive Date: 2011-06-27 00:00:00.0
Handler Name: INTEGRITY BODY SHOP INC
Federal Waste Generator Description: Not a generator, verified
State District Owner: FL
Large Quantity Handler of Universal Waste: No
Recognized Trader Importer: No
Recognized Trader Exporter: No
Spent Lead Acid Battery Importer: No
Spent Lead Acid Battery Exporter: No
Current Record: Yes
Non Storage Recycler Activity: Not reported
Electronic Manifest Broker: Not reported

Receive Date: 1997-10-09 00:00:00.0
Handler Name: INTEGRITY BODY SHOP INC
Federal Waste Generator Description: Conditionally Exempt Small Quantity Generator
State District Owner: FL
Large Quantity Handler of Universal Waste: No
Recognized Trader Importer: No
Recognized Trader Exporter: No
Spent Lead Acid Battery Importer: No
Spent Lead Acid Battery Exporter: No
Current Record: No
Non Storage Recycler Activity: Not reported
Electronic Manifest Broker: Not reported

DRAFT

INTEGRITY BODY SHOP INC (Continued) **1004684835**

List of NAICS Codes and Descriptions:
NAICS Codes: No NAICS Codes Found

Facility Has Received Notices of Violations:
Violations: No Violations Found

Evaluation Action Summary:
Evaluations: No Evaluations Found

FINDS:
Registry ID: 110005644213

Click Here:

Environmental Interest/Information System:
RCRAInfo is a national information system that supports the Resource Conservation and Recovery Act (RCRA) program through the tracking of events and activities related to facilities that generate, transport, and treat, store, or dispose of hazardous waste. RCRAInfo allows RCRA program staff to track the notification, permit, compliance, and corrective action activities required under RCRA.
Florida Environmental System Today Application (FIESTA) Data Maintenance (FDM) system maintains entity, environmental interest and affiliation data for the State of Florida.

Click this hyperlink while viewing on your computer to access additional FINDS: detail in the EDR Site Report.

ECHO:
Envid: 1004684835
Registry ID: 110005644213
DFR URL: http://echo.epa.gov/detailed-facility-report?fid=110005644213
Name: INTEGRITY BODY SHOP INC
Address: 419 ENTERPRISE ST
City,State,Zip: OCOEE, FL 34761

---

99 South 1/8-1/4 0.167 mi. 880 ft. **HELLER BROS CITRUS GROVE PUMPHOUSE** **FL LUST S105117747**
SW OF TOMYN RD & MACGUIRE RD **FL AST N/A**
OCOEE, FL 34761

Actual: 124 ft.
Focus Map: 16

LUST:
Name: HELLER BROS CITRUS GROVE PUMPHOUSE
Address: SW OF TOMYN RD & MACGUIRE RD
City,State,Zip: OCOEE, FL 34761
Region: STATE
Facility Id: 9800317
Facility Status: CLOSED
Facility Type: X - Contamination Site
Facility Phone: (407)656-2124
Facility Cleanup Rank: 2597
District: Central District
Lat/Long (dms): 28 32 26.0376 / 81 32 40.1712
Section: 30
Township: 22S

DRAFT

HELLER BROS CITRUS GROVE PUMPHOUSE (Continued) **S105117747**

Range:	28E
Feature:	Not reported
Method:	Not reported
Datum:	Not reported
Score:	Not reported
Score Effective Date:	2002-06-24 00:00:00
Score When Ranked:	55
Operator:	GLENN JACKSON
Name Update:	2001-01-24 00:00:00
Address Update:	2005-07-11 00:00:00

Petroleum Cleanup PCT Facility Score:

Facility Cleanup Status:	NREQ - NOT REQUIRED
Contact:	DON BARWICK
Contact Company:	HELLER BROS PACKING CORP
Contact Address:	PO BOX 770249
Contact City/State/Zip:	WINTER GARDEN, FL 34777
Phone:	(407)656-2124
Bad Address Ind:	N
State:	FL
Zip:	34761
Score:	Not reported
Score Effective Date:	2002-06-24 00:00:00
Related Party ID:	9758
Primary RP Role:	ACCOUNT OWNER
RP Begin Date:	1998-04-03
RP Zip:	249
RP Extension:	Not reported

Discharge Cleanup Summary:

Discharge Date:	2/3/1998
PCT Discharge Combined:	Not reported
Cleanup Required:	N - NO CLEANUP REQUIRED
Discharge Cleanup Status:	NREQ - CLEANUP NOT REQUIRED
Disch Cleanup Status Date:	9/29/1995
Cleanup Work Status:	COMPLETED
Information Source:	D - DISCHARGE NOTIFICATION
Other Source Description:	Not reported
Eligibility Indicator:	I - INELIGIBLE
Site Manager:	TAYLOR_DT
Site Mgr End Date:	9/8/2005
Tank Office:	PCLP48 - ORANGE COUNTY ENVIRONMENTAL PROTECTION DIV

Contaminated Media:

Discharge Date:	2/3/1998
Pct Discharge Combined With:	Not reported
Cleanup Required:	N - NO CLEANUP REQUIRED
Discharge Cleanup Status:	NREQ - CLEANUP NOT REQUIRED
Disch Cleanup Status Date:	9/29/1995
Cleanup Work Status:	COMPLETED
Information Source:	D - DISCHARGE NOTIFICATION
Other Source Description:	Not reported
Elig Indicator:	I - INELIGIBLE
Site Manager:	TAYLOR_DT
Site Mgr End Date:	9/8/2005
Tank Office:	PCLP48 - ORANGE COUNTY ENVIRON
Contaminated Drinking Wells:	Not reported
Contaminated Monitoring Well:	Not reported

DRAFT

HELLER BROS CITRUS GROVE PUMPHOUSE (Continued) **S105117747**

Contaminated Soil:	Yes
Contaminated Surface Water:	Not reported
Contaminated Ground Water:	Yes
Pollutant:	M - Fuel Oil - Onsite Heat
Pollutant Other Description:	Not reported
Gallons Discharged:	Not reported

Task Information:

District:	CD
Facility ID:	9800317
Facility Status:	CLOSED
Facility Type:	X - Contamination Site -
County:	ORANGE
County ID:	48
Cleanup Eligibility Status:	I
Source Effective Date:	Not reported
Discharge Date:	02-03-1998
Cleanup Required:	N - NO CLEANUP REQUIRED
Discharge Cleanup Status:	NREQ - CLEANUP NOT REQUIRED
Disch Cleanup Status Date:	09-29-1995
SRC Action Type:	-
SRC Submit Date:	Not reported
SRC Review Date:	Not reported
SRC Completion Status:	-
SRC Issue Date:	Not reported
SRC Comment:	Not reported
Cleanup Work Status:	COMPLETED
Site Mgr:	TAYLOR_DT
Site Mgr End Date:	09-08-2005
Tank Office:	PCLP48 - Orange County
SR Task ID:	Not reported
SR Cleanup Responsible:	-
SR Funding Eligibility Type:	-
SR Actual Cost:	Not reported
SR Completion Date:	Not reported
SR Payment Date:	Not reported
SR Oral Date:	Not reported
SR Written Date:	Not reported
SR Soil Removal:	Not reported
SR Free Product Removal:	Not reported
SR Soil Tonnage Removed:	Not reported
SR Soil Treatment:	Not reported
SR Other Treatment:	Not reported
SR Alternate Proc Received Date:	Not reported
SR Alternate Procedure Status:	Not reported
SR Alternate Procedure Status Date:	Not reported
SR Alternate Procedure Comments:	Not reported
SA Task ID:	75353
SA Cleanup Responsible:	-
SA Funding Eligibility Type:	-
SA Actual Cost:	Not reported
SA Completion Date:	Not reported
SA Payment Date:	Not reported
RAP Task ID:	Not reported
RAP Cleanup Responsible ID:	-
RAP Funding Eligibility Type:	-
RAP Actual Cost:	Not reported
RAP Completion Date:	Not reported

DRAFT

HELLER BROS CITRUS GROVE PUMPHOUSE (Continued) **S105117747**

RAP Payment Date: Not reported
RAP Last Order Approved: Not reported
RA Task ID: Not reported
RA Cleanup Responsible: -
RA Funding Eligibility Type: -
RA Years to Complete: Not reported
RA Actual Cost: Not reported

Click here for Florida Oculus:

AST:
Name: HELLER BROS CITRUS GROVE PUMPHOUSE
Address: SW OF TOMYN RD & MACGUIRE RD
Facility ID: 9800317
Facility Status: CLOSED
Type Description: Contamination Site
Facility Phone: 4076562124
DEP Contractor Own: P
Region: STATE
Positioning Method: Not reported
Lat/Long (dms): Not reported

Owner:
Owner Id: 9758
Owner Name: HELLER BROS PACKING CORP
Owner Address: PO BOX 770249
Owner Address 2: ATTN: DON BARWICK
Owner City,St,Zip: WINTER GARDEN, FL 34777
Owner Contact: DON BARWICK
Owner Phone: 4076562124

Tank Id: 1
Status: Removed
Status Date: 01/24/2001
Install Date: Not reported
Substance: Fuel oil-on site heat
Content Description: Fuel Oil - Onsite Heat
Gallons: Not reported
Tank Location: ABOVEGROUND

Click here for Florida Oculus:

O100 **OCOEE BODY WORKS** **RCRA-SQG 1000201884**
ESE **411 ENTERPRISE ST** **FINDS FLD982143943**
1/8-1/4 **OCOEE, FL 34761** **ECHO**
0.170 mi.
895 ft. **Site 3 of 5 in cluster O**

Actual:
120 ft.

Focus Map:
8

RCRA-SQG:
Date Form Received by Agency: 1991-02-27 00:00:00.0
Handler Name: OCOEE BODY WORKS
Handler Address: 411 ENTERPRISE ST
Handler City,State,Zip: OCOEE, FL 34761-3020
EPA ID: FLD982143943
Contact Name: JIM GOODELL
Contact Address: ENTERPRISE ST

DRAFT

OCOEE BODY WORKS (Continued) **1000201884**

Contact City,State,Zip:	OCOEE, FL 34761-3020
Contact Telephone:	407-877-2688
Contact Fax:	Not reported
Contact Email:	Not reported
Contact Title:	MANAGER
EPA Region:	04
Land Type:	Private
Federal Waste Generator Description:	Small Quantity Generator
Non-Notifier:	Not reported
Biennial Report Cycle:	Not reported
Accessibility:	Not reported
Active Site Indicator:	Handler Activities
State District Owner:	FL
State District:	CD
Mailing Address:	ENTERPRISE ST
Mailing City,State,Zip:	OCOEE, FL 34761-3020
Owner Name:	JIM GOODELL
Owner Type:	Private
Operator Name:	Not reported
Operator Type:	Not reported
Short-Term Generator Activity:	No
Importer Activity:	No
Mixed Waste Generator:	No
Transporter Activity:	No
Transfer Facility Activity:	No
Recycler Activity with Storage:	No
Small Quantity On-Site Burner Exemption:	No
Smelting Melting and Refining Furnace Exemption:	No
Underground Injection Control:	No
Off-Site Waste Receipt:	No
Universal Waste Indicator:	No
Universal Waste Destination Facility:	No
Federal Universal Waste:	No
Active Site Fed-Reg Treatment Storage and Disposal Facility:	Not reported
Active Site Converter Treatment storage and Disposal Facility:	Not reported
Active Site State-Reg Treatment Storage and Disposal Facility:	Not reported
Active Site State-Reg Handler:	---
Federal Facility Indicator:	Not reported
Hazardous Secondary Material Indicator:	NN
Sub-Part K Indicator:	Not reported
Commercial TSD Indicator:	No
Treatment Storage and Disposal Type:	Not reported
2018 GPRA Permit Baseline:	Not on the Baseline
2018 GPRA Renewals Baseline:	Not on the Baseline
Permit Renewals Workload Universe:	Not reported
Permit Workload Universe:	Not reported
Permit Progress Universe:	Not reported
Post-Closure Workload Universe:	Not reported
Closure Workload Universe:	Not reported
202 GPRA Corrective Action Baseline:	No
Corrective Action Workload Universe:	No
Subject to Corrective Action Universe:	No
Non-TSDFs Where RCRA CA has Been Imposed Universe:	No
TSDFs Potentially Subject to CA Under 3004 (u)/(v) Universe:	No
TSDFs Only Subject to CA under Discretionary Auth Universe:	No
Corrective Action Priority Ranking:	No NCAPS ranking
Environmental Control Indicator:	No

DRAFT

OCOEE BODY WORKS (Continued) **1000201884**

Institutional Control Indicator:	No
Human Exposure Controls Indicator:	N/A
Groundwater Controls Indicator:	N/A
Operating TSDF Universe:	Not reported
Full Enforcement Universe:	Not reported
Significant Non-Complier Universe:	No
Unaddressed Significant Non-Complier Universe:	No
Addressed Significant Non-Complier Universe:	No
Significant Non-Complier With a Compliance Schedule Universe:	No
Financial Assurance Required:	Not reported
Handler Date of Last Change:	2011-06-23 16:56:54.0
Recognized Trader-Importer:	No
Recognized Trader-Exporter:	No
Importer of Spent Lead Acid Batteries:	No
Exporter of Spent Lead Acid Batteries:	No
Recycler Activity Without Storage:	Not reported
Manifest Broker:	Not reported
Sub-Part P Indicator:	No

Hazardous Waste Summary:

Waste Code:	D001
Waste Description:	IGNITABLE WASTE
Waste Code:	F003
Waste Description:	THE FOLLOWING SPENT NONHALOGENATED SOLVENTS: XYLENE, ACETONE, ETHYL ACETATE, ETHYL BENZENE, ETHYL ETHER, METHYL ISOBUTYL KETONE, N-BUTYL ALCOHOL, CYCLOHEXANONE, AND METHANOL; ALL SPENT SOLVENT MIXTURES/BLENDS CONTAINING, BEFORE USE, ONLY THE ABOVE SPENT NONHALOGENATED SOLVENTS; AND ALL SPENT SOLVENT MIXTURES/BLENDS CONTAINING, BEFORE USE, ONE OR MORE OF THE ABOVE NONHALOGENATED SOLVENTS, AND A TOTAL OF TEN PERCENT OR MORE (BY VOLUME) OF ONE OR MORE OF THOSE SOLVENTS LISTED IN F001, F002, F004, AND F005; AND STILL BOTTOMS FROM THE RECOVERY OF THESE SPENT SOLVENTS AND SPENT SOLVENT MIXTURES.

Handler - Owner Operator:

Owner/Operator Indicator:	Owner
Owner/Operator Name:	JIM GOODELL
Legal Status:	Private
Date Became Current:	1996-10-18 00:00:00.
Date Ended Current:	Not reported
Owner/Operator Address:	411 ENTERPRISE ST
Owner/Operator City,State,Zip:	OCOEE, FL 34761-3020
Owner/Operator Telephone:	Not reported
Owner/Operator Telephone Ext:	Not reported
Owner/Operator Fax:	Not reported
Owner/Operator Email:	Not reported
Owner/Operator Indicator:	Owner
Owner/Operator Name:	GOODELL JIM
Legal Status:	Private
Date Became Current:	1996-10-18 00:00:00.
Date Ended Current:	Not reported
Owner/Operator Address:	411 ENTERPRISE ST
Owner/Operator City,State,Zip:	OCOEE, FL 34761-3020

DRAFT

OCOEE BODY WORKS (Continued) **1000201884**

Owner/Operator Telephone: Not reported
Owner/Operator Telephone Ext: Not reported
Owner/Operator Fax: Not reported
Owner/Operator Email: Not reported

Historic Generators:
Receive Date: 1991-02-27 00:00:00.0
Handler Name: OCOEE BODY WORKS
Federal Waste Generator Description: Small Quantity Generator
State District Owner: FL
Large Quantity Handler of Universal Waste: No
Recognized Trader Importer: No
Recognized Trader Exporter: No
Spent Lead Acid Battery Importer: No
Spent Lead Acid Battery Exporter: No
Current Record: Yes
Non Storage Recycler Activity: Not reported
Electronic Manifest Broker: Not reported

List of NAICS Codes and Descriptions:
NAICS Codes: No NAICS Codes Found

Facility Has Received Notices of Violations:
Violations: No Violations Found

Evaluation Action Summary:
Evaluations: No Evaluations Found

FINDS:
Registry ID: 110006381851

Click Here:

Environmental Interest/Information System:
RCRAInfo is a national information system that supports the Resource Conservation and Recovery Act (RCRA) program through the tracking of events and activities related to facilities that generate, transport, and treat, store, or dispose of hazardous waste. RCRAInfo allows RCRA program staff to track the notification, permit, compliance, and corrective action activities required under RCRA.
Florida Environmental System Today Application (FIESTA) Data Maintenance (FDM) system maintains entity, environmental interest and affiliation data for the State of Florida.

Click this hyperlink while viewing on your computer to access additional FINDS: detail in the EDR Site Report.

ECHO:
Envid: 1000201884
Registry ID: 110006381851
DFR URL: http://echo.epa.gov/detailed-facility-report?fid=110006381851
Name: OCOEE BODY WORKS
Address: 411 ENTERPRISE ST
City,State,Zip: OCOEE, FL 34761

DRAFT

101
North
1/8-1/4
0.170 mi.
896 ft.

KILLARNEY FRUIT CO
100 HWY 438
KILLARNEY, FL 32740

FL AST **A100011024**
N/A

Actual:
135 ft.

Focus Map:
13

AST:

Name:	KILLARNEY FRUIT CO
Address:	100 HWY 438
Facility ID:	8521522
Facility Status:	CLOSED
Type Description:	Fuel user/Non-retail
Facility Phone:	3056561234
DEP Contractor Own:	P
Region:	STATE
Positioning Method:	UNVR
Lat/Long (dms):	28 32 56 / 81 38 53

Owner:

Owner Id:	11954
Owner Name:	KILLARNEY FRUIT CO
Owner Address:	PO BOX 157
Owner Address 2:	Not reported
Owner City,St,Zip:	KILLARNEY, FL 34740
Owner Contact:	CHARLES W. IRRGANG
Owner Phone:	3056561234

Tank Id:	1
Status:	Removed
Status Date:	Not reported
Install Date:	Not reported
Substance:	Vehicular diesel
Content Description:	Vehicular Diesel
Gallons:	10000
Tank Location:	ABOVEGROUND

Tank Id:	2
Status:	Removed
Status Date:	08/31/1987
Install Date:	Not reported
Substance:	Leaded gas
Content Description:	Leaded Gas
Gallons:	10000
Tank Location:	ABOVEGROUND

Tank Id:	3
Status:	Removed
Status Date:	08/31/1987
Install Date:	Not reported
Substance:	Leaded gas
Content Description:	Leaded Gas
Gallons:	5000
Tank Location:	ABOVEGROUND

Click here for Florida Oculus:

DRAFT

Q102 **ORLANDO CELLULAR TELEPHONE CO-OCOEE** **FL UST** **U001364839**
SW **1955 APOPKA VINELAND RD** **FL Financial Assurance** **N/A**
1/8-1/4 **OCOEE, FL 32761**
0.171 mi.
901 ft. **Site 1 of 3 in cluster Q**

Actual:
172 ft.

Focus Map:
24

UST:

Facility Id:	8734340
Facility Status:	CLOSED
Type Description:	Fuel user/Non-retail
Facility Phone:	3054225678
Region:	STATE
Positioning Method:	UNVR
Lat/Long (dms):	28 31 1 / 81 30 24

Owner:

Owner Id:	15948
Owner Name:	ORLANDO CELLULAR TELEPHONE CO
Owner Address:	20 N ORANGE AVE #510
Owner Address 2:	Not reported
Owner City,St,Zip:	ORLANDO, FL 32801
Owner Contact:	NORALEE FYLER
Owner Phone:	4074206304

Tank Info:

Name:	ORLANDO CELLULAR TELEPHONE CO-OCOEE
Address:	1955 APOPKA VINELAND RD
City:	OCOEE
Zip:	32761
Tank Id:	1
Status:	Removed
Status Date:	04/30/1993
Install Date:	12/1/1986
Substance:	Diesel-emergen generator
Content Description:	Emerg Generator Diesel
Gallons:	550
Vessel Indicator:	TANK
Tank Location:	UNDERGROUND
DEP Contractor:	P

Click here for Florida Oculus:

FL Financial Assurance 3:

Name:	ORLANDO CELLULAR TELEPHONE CO-OCOEE
Address:	1955 APOPKA VINELAND RD
City,State,Zip:	OCOEE, FL 32761
Region:	3
Facility ID:	8734340
Facility Phone:	3054225678
Facility Status:	CLOSED
Facility Type:	C
Type Description:	Fuel user/Non-retail
DEP CO:	P
Finaincial Responsibility:	INSURANCE
Insurance Company:	FPLIPA
Effective Date:	11/06/1989
Expire Date:	11/06/1991
Owner ID:	15948

DRAFT

ORLANDO CELLULAR TELEPHONE CO-OCOEE (Continued) **U001364839**

Onwer Name:	ORLANDO CELLULAR TELEPHONE CO
Owner Address:	20 N ORANGE AVE #510
Owner Address2:	Not reported
Owner City,St,Zip:	ORLANDO, FL 32801
Contact:	NORALEE FYLER
Resp Party Phone:	4074206304

R103 **FL DEDB** **S106986524**
North **INTERSECTION @ HWYS 50 & 545** **N/A**
1/8-1/4 **WINTER GARDEN, FL**
0.171 mi.
904 ft. **Site 1 of 3 in cluster R**

Actual:
109 ft.

Focus Map:
6

DEDB:

Name:	Not reported
Address:	INTERSECTION @ HWYS 50 & 545
City,State,Zip:	FL
Well Id:	Not reported
Location Method:	Not reported
Florida Id:	Not reported
Latitude:	Not reported
Longitude:	Not reported
Well Depth:	Not reported
Case depth:	Not reported
Diameter:	Not reported
Well Type:	Not reported
Long DD:	Not reported
Long MM:	Not reported
Long SS:	Not reported
Lat DD:	Not reported
Lat MM:	Not reported
Lat SS:	Not reported
Permit No:	Not reported
Directions:	Not reported
Comments:	Not reported
Status:	ACTIVE
Recheck:	Not reported
Reimbursement:	Not reported
Tagged:	Not reported
Exchange:	Not reported
Alb X:	Not reported
Alb Y:	Not reported
Username:	Not reported
Time Stamp:	Not reported
Datum:	Not reported
Scale:	Not reported
Accuracy:	Not reported
QA Method:	Not reported
Created:	Not reported
Filter status:	Not reported
Resample:	Not reported
Oculus:	Not reported
Sample ID:	408038
Sample Date:	12/19/1984
Analysis:	ETHYLENE DIBROMIDE (EDB)
Discharge:	Not reported
Chemical:	Not reported
Value:	0.1

DRAFT

(Continued) **S106986524**

Res Qual:	C
Units:	ug/L
CAS Number:	Not reported
Facility Zip Ext:	Not reported
Method:	Not reported
Sample Type:	Not reported
FLUWID:	480048301
Resident Last Name:	Not reported
Job Name:	Not reported
Customer ID:	Not reported
Name:	Not reported
Address:	INTERSECTION @ HWYS 50 & 545
City,State,Zip:	FL
Well Id:	Not reported
Location Method:	Not reported
Florida Id:	Not reported
Latitude:	Not reported
Longitude:	Not reported
Well Depth:	Not reported
Case depth:	Not reported
Diameter:	Not reported
Well Type:	Not reported
Long DD:	Not reported
Long MM:	Not reported
Long SS:	Not reported
Lat DD:	Not reported
Lat MM:	Not reported
Lat SS:	Not reported
Permit No:	Not reported
Directions:	Not reported
Comments:	Not reported
Status:	ACTIVE
Recheck:	Not reported
Reimbursement:	Not reported
Tagged:	Not reported
Exchange:	Not reported
Alb X:	Not reported
Alb Y:	Not reported
Username:	Not reported
Time Stamp:	Not reported
Datum:	Not reported
Scale:	Not reported
Accuracy:	Not reported
QA Method:	Not reported
Created:	Not reported
Filter status:	Not reported
Resample:	Not reported
Oculus:	Not reported
Sample ID:	500078
Sample Date:	01/07/1985
Analysis:	ETHYLENE DIBROMIDE (EDB)
Discharge:	Not reported
Chemical:	Not reported
Value:	0.1
Res Qual:	C
Units:	ug/L

DRAFT

(Continued) **S106986524**

CAS Number:	Not reported
Facility Zip Ext:	Not reported
Method:	Not reported
Sample Type:	Not reported
FLUWID:	480048301
Resident Last Name:	Not reported
Job Name:	Not reported
Customer ID:	Not reported
Name:	Not reported
Address:	INTERSECTION @ HWYS 50 & 545
City,State,Zip:	WINTER GARDEN, FL
Well Id:	480048301
Location Method:	DGPS
Florida Id:	Not reported
Latitude:	28.551685
Longitude:	-81.6076
Well Depth:	0
Case depth:	0
Diameter:	0
Well Type:	Non-community water system
Long DD:	81
Long MM:	36
Long SS:	27.579
Lat DD:	28
Lat MM:	33
Lat SS:	6.066
Permit No:	Not reported
Directions:	CP complete. HWY 27 N TO HWY 50 E TO SR 545 AT INTERSECTION ACROSS FROM CIRCLE K.
Comments:	CP complete, READY MARKET #4,
Status:	CP complete
Recheck:	Not reported
Reimbursement:	N
Tagged:	Y
Exchange:	Not reported
Alb X:	633611.7
Alb Y:	507329.98
Username:	Not reported
Time Stamp:	Not reported
Datum:	Not reported
Scale:	0
Accuracy:	0
QA Method:	Not reported
Created:	Not reported
Filter status:	Not reported
Resample:	Not reported
Oculus:	Not reported
Sample ID:	88090534
Sample Date:	09/13/1988
Analysis:	FUM
Discharge:	0
Chemical:	ETHYLENE DIBROMIDE (EDB)
Value:	0.03
Res Qual:	C
Units:	ug/L
CAS Number:	106-93-4

DRAFT

(Continued) **S106986524**

Facility Zip Ext:	Not reported
Method:	2
Sample Type:	Not reported
FLUWID:	Not reported
Resident Last Name:	Not reported
Job Name:	Not reported
Customer ID:	Not reported
Name:	Not reported
Address:	INTERSECTION @ HWYS 50 & 545
City,State,Zip:	WINTER GARDEN, FL
Well Id:	480048301
Location Method:	DGPS
Florida Id:	Not reported
Latitude:	28.551685
Longitude:	-81.6076
Well Depth:	0
Case depth:	0
Diameter:	0
Well Type:	Non-community water system
Long DD:	81
Long MM:	36
Long SS:	27.579
Lat DD:	28
Lat MM:	33
Lat SS:	6.066
Permit No:	Not reported
Directions:	CP complete. HWY 27 N TO HWY 50 E TO SR 545 AT INTERSECTION ACROSS FROM CIRCLE K.
Comments:	CP complete, READY MARKET #4,
Status:	CP complete
Recheck:	Not reported
Reimbursement:	N
Tagged:	Y
Exchange:	Not reported
Alb X:	633611.7
Alb Y:	507329.98
Username:	Not reported
Time Stamp:	Not reported
Datum:	Not reported
Scale:	0
Accuracy:	0
QA Method:	Not reported
Created:	Not reported
Filter status:	Not reported
Resample:	Not reported
Oculus:	Not reported
Sample ID:	408038
Sample Date:	12/19/1984
Analysis:	EDB
Discharge:	0
Chemical:	ETHYLENE DIBROMIDE (EDB)
Value:	0.1
Res Qual:	C
Units:	ug/L
CAS Number:	106-93-4
Facility Zip Ext:	Not reported

DRAFT

(Continued) **S106986524**

Method:	2
Sample Type:	Not reported
FLUWID:	Not reported
Resident Last Name:	Not reported
Job Name:	Not reported
Customer ID:	Not reported
Name:	Not reported
Address:	INTERSECTION @ HWYS 50 & 545
City,State,Zip:	WINTER GARDEN, FL
Well Id:	480048301
Location Method:	DGPS
Florida Id:	Not reported
Latitude:	28.551685
Longitude:	-81.6076
Well Depth:	0
Case depth:	0
Diameter:	0
Well Type:	Non-community water system
Long DD:	81
Long MM:	36
Long SS:	27.579
Lat DD:	28
Lat MM:	33
Lat SS:	6.066
Permit No:	Not reported
Directions:	CP complete. HWY 27 N TO HWY 50 E TO SR 545 AT INTERSECTION ACROSS FROM CIRCLE K.
Comments:	CP complete, READY MARKET #4,
Status:	CP complete
Recheck:	Not reported
Reimbursement:	N
Tagged:	Y
Exchange:	Not reported
Alb X:	633611.7
Alb Y:	507329.98
Username:	Not reported
Time Stamp:	Not reported
Datum:	Not reported
Scale:	0
Accuracy:	0
QA Method:	Not reported
Created:	Not reported
Filter status:	Not reported
Resample:	Not reported
Oculus:	Not reported
Sample ID:	500078
Sample Date:	01/07/1985
Analysis:	EDB
Discharge:	0
Chemical:	ETHYLENE DIBROMIDE (EDB)
Value:	0.1
Res Qual:	C
Units:	ug/L
CAS Number:	106-93-4
Facility Zip Ext:	Not reported
Method:	2

DRAFT

(Continued) **S106986524**

Sample Type:	Not reported
FLUWID:	Not reported
Resident Last Name:	Not reported
Job Name:	Not reported
Customer ID:	Not reported
Name:	Not reported
Address:	INTERSECTION @ HWYS 50 & 545
City,State,Zip:	FL
Well Id:	Not reported
Location Method:	Not reported
Florida Id:	Not reported
Latitude:	Not reported
Longitude:	Not reported
Well Depth:	Not reported
Case depth:	Not reported
Diameter:	Not reported
Well Type:	Not reported
Long DD:	Not reported
Long MM:	Not reported
Long SS:	Not reported
Lat DD:	Not reported
Lat MM:	Not reported
Lat SS:	Not reported
Permit No:	Not reported
Directions:	Not reported
Comments:	Not reported
Status:	ACTIVE
Recheck:	Not reported
Reimbursement:	Not reported
Tagged:	Not reported
Exchange:	Not reported
Alb X:	Not reported
Alb Y:	Not reported
Username:	Not reported
Time Stamp:	Not reported
Datum:	Not reported
Scale:	Not reported
Accuracy:	Not reported
QA Method:	Not reported
Created:	Not reported
Filter status:	Not reported
Resample:	Not reported
Oculus:	Not reported
Sample ID:	88090534
Sample Date:	09/13/1988
Analysis:	ETHYLENE DIBROMIDE (EDB)
Discharge:	Not reported
Chemical:	Not reported
Value:	0.03
Res Qual:	C
Units:	ug/L
CAS Number:	Not reported
Facility Zip Ext:	Not reported
Method:	Not reported
Sample Type:	Not reported
FLUWID:	480048301

DRAFT

(Continued) **S106986524**

Resident Last Name: Not reported
Job Name: Not reported
Customer ID: Not reported

104
NNW
1/8-1/4
0.172 mi.
909 ft.

LUSCIAN HILLS LANDFILL
WEST OF HEMPLE AND BETWEEN OLD WINTER GARDEN &408
ORLANDO, FL 34734

FL SWF/LF **S106344542**
N/A

Actual:
126 ft.

Focus Map:
17

SWF/LF:

Name:	LUSCIAN HILLS LANDFILL
Address:	WEST OF HEMPLE AND BETWEEN OLD WINTER GARDEN &408
City,State,Zip:	ORLANDO, FL 34734
Facility ID:	91525
District:	CD
Lat/Long:	28:32:38.76 / 81:31:16.03
Class Type:	520
Classification:	OLD DUMP
Class Status:	CLEANUP, WASTE REMOVED (C)
Section:	28
Township:	22S
Range:	27E
Responsible Authority Name:	Not reported
Responsible Authority Address:	Not reported
Responsible Authority City,St,Zip:	Not reported
Responsible Authority Phone:	Not reported
EMail Address1:	Not reported
EMail Address2:	Not reported
Site Supervisor Name:	Not reported
Site Supervisor Addr:	Not reported
Site Supervisor City/State/Zip:	Not reported
Site Supervisor Telephone:	Not reported
Land Owner Name:	Not reported
Land Owner Address:	Not reported
Land Owner City/State/Zip:	Not reported
Land Owner Telephone:	Not reported

Click here for Florida Oculus:

Q105
SW
1/8-1/4
0.173 mi.
911 ft.

LANDSCAPE NURSERY INC-OLD FUEL SITE
1955 S APOPKA VINELAND RD
ORLANDO, FL 32835
Site 2 of 3 in cluster Q

FL LUST **U001545972**
FL UST **N/A**
FL AST
FL DWM CONTAM
FL Financial Assurance
FL RESP PARTY

Actual:
174 ft.

Focus Map:
24

LUST:

Name:	LANDSCAPE NURSERY INC-OLD FUEL SITE
Address:	1955 S APOPKA VINELAND RD
City,State,Zip:	ORLANDO, FL 32835
Region:	STATE
Facility Id:	8945540
Facility Status:	CLOSED
Facility Type:	M - Agricultural
Facility Phone:	(407)298-1703

DRAFT

LANDSCAPE NURSERY INC-OLD FUEL SITE (Continued) **U001545972**

Facility Cleanup Rank:	Not reported
District:	Central District
Lat/Long (dms):	28 31 3.5174 / 81 30 17.8773
Section:	3
Township:	23
Range:	28
Feature:	Not reported
Method:	ADDM
Datum:	0
Score:	58
Score Effective Date:	1998-01-06 00:00:00
Score When Ranked:	Not reported
Operator:	ANDY NISKANEN
Name Update:	Not reported
Address Update:	Not reported

Petroleum Cleanup PCT Facility Score:

Facility Cleanup Status:	CMPL - COMPLETED
Contact:	ANDY NISKANEN
Contact Company:	LANDSCAPE NURSERY INC
Contact Address:	1955 S APOPKA VINELAND RD
Contact City/State/Zip:	ORLANDO, FL 32811
Phone:	(407)298-1703
Bad Address Ind:	N
State:	FL
Zip:	32835
Score:	58
Score Effective Date:	1998-01-06 00:00:00
Related Party ID:	12504
Primary RP Role:	ACCOUNT OWNER
RP Begin Date:	1989-12-28
RP Zip:	5810
RP Extension:	Not reported

Discharge Cleanup Summary:

Discharge Date:	1/14/1991
PCT Discharge Combined:	Not reported
Cleanup Required:	R - CLEANUP REQUIRED
Discharge Cleanup Status:	NFA - NFA COMPLETE
Disch Cleanup Status Date:	8/6/1993
Cleanup Work Status:	COMPLETED
Information Source:	A - ABANDONED TANK RESTORATION
Other Source Description:	Not reported
Eligibility Indicator:	E - ELIGIBLE
Site Manager:	Not reported
Site Mgr End Date:	Not reported
Tank Office:	-

Petroleum Cleanup Program Eligibility:

Facility ID:	8945540
Discharge Date:	1/14/1991
Pct Discharge Combined With:	Not reported
Cleanup Required:	R - CLEANUP REQUIRED
Discharge Cleanup Status:	NFA - NFA COMPLETE
Disch Cleanup Status Date:	8/6/1993
Cleanup Work Status:	COMPLETED
Information Source:	Not reported
Other Source Description:	Not reported

DRAFT

LANDSCAPE NURSERY INC-OLD FUEL SITE (Continued) **U001545972**

Application Received Date:	Not reported
Cleanup Program:	A - ABANDONED TANK RESTORATION PROGRAM
Eligibility Status:	Not reported
Elig Status Date:	Not reported
Letter Of Intent Date:	Not reported
Redetermined:	Not reported
Inspection Date:	Not reported
Site Manager:	Not reported
Site Mgr End Date:	Not reported
Tank Office:	-
Deductible Amount:	Not reported
Deductible Paid To Date:	Not reported
Co-Pay Amount:	Not reported
Co-Pay Paid To Date:	Not reported
Cap Amount:	0

Task Information:

District:	CD
Facility ID:	8945540
Facility Status:	CLOSED
Facility Type:	M - Agricultural -
County:	ORANGE
County ID:	48
Cleanup Eligibility Status:	E
Source Effective Date:	08-06-1993
Discharge Date:	01-14-1991
Cleanup Required:	R - CLEANUP REQUIRED
Discharge Cleanup Status:	NFA - NFA COMPLETE
Disch Cleanup Status Date:	08-06-1993
SRC Action Type:	NFA - NO FURTHER ACTION
SRC Submit Date:	07-06-1993
SRC Review Date:	07-21-1993
SRC Completion Status:	A - APPROVED
SRC Issue Date:	08-06-1993
SRC Comment:	Not reported
Cleanup Work Status:	COMPLETED
Site Mgr:	Not reported
Site Mgr End Date:	Not reported
Tank Office:	-
SR Task ID:	Not reported
SR Cleanup Responsible:	-
SR Funding Eligibility Type:	-
SR Actual Cost:	Not reported
SR Completion Date:	Not reported
SR Payment Date:	Not reported
SR Oral Date:	Not reported
SR Written Date:	Not reported
SR Soil Removal:	Not reported
SR Free Product Removal:	Not reported
SR Soil Tonnage Removed:	Not reported
SR Soil Treatment:	Not reported
SR Other Treatment:	Not reported
SR Alternate Proc Received Date:	Not reported
SR Alternate Procedure Status:	Not reported
SR Alternate Procedure Status Date:	Not reported
SR Alternate Procedure Comments:	Not reported
SA Task ID:	19974
SA Cleanup Responsible:	-

DRAFT

LANDSCAPE NURSERY INC-OLD FUEL SITE (Continued) **U001545972**

SA Funding Eligibility Type:	-
SA Actual Cost:	Not reported
SA Completion Date:	07-21-1993
SA Payment Date:	Not reported
RAP Task ID:	Not reported
RAP Cleanup Responsible ID:	-
RAP Funding Eligibility Type:	-
RAP Actual Cost:	Not reported
RAP Completion Date:	Not reported
RAP Payment Date:	Not reported
RAP Last Order Approved:	Not reported
RA Task ID:	19975
RA Cleanup Responsible:	RP - RESPONSIBLE PARTY
RA Funding Eligibility Type:	-
RA Years to Complete:	Not reported
RA Actual Cost:	Not reported

Click here for Florida Oculus:

UST:

Facility Id:	8945540
Facility Status:	CLOSED
Type Description:	Agricultural
Facility Phone:	4072981703
Region:	STATE
Positioning Method:	ADDM
Lat/Long (dms):	28 31 5.19599999 / 81 30 31.23

Owner:

Owner Id:	12504
Owner Name:	LANDSCAPE NURSERY INC
Owner Address:	1955 S APOPKA VINELAND RD
Owner Address 2:	Not reported
Owner City,St,Zip:	ORLANDO, FL 32811
Owner Contact:	ANDY NISKANEN
Owner Phone:	4072981703

Tank Info:

Name:	LANDSCAPE NURSERY INC-OLD FUEL SITE
Address:	1955 S APOPKA VINELAND RD
City:	ORLANDO
Zip:	32835
Tank Id:	1
Status:	Removed
Status Date:	01/31/1991
Install Date:	7/1/1980
Substance:	Unleaded gas
Content Description:	Unleaded Gas
Gallons:	1000
Vessel Indicator:	TANK
Tank Location:	UNDERGROUND
DEP Contractor:	P

Click here for Florida Oculus:

DRAFT

LANDSCAPE NURSERY INC-OLD FUEL SITE (Continued) **U001545972**

AST:
Name: LANDSCAPE NURSERY INC-OLD FUEL SITE
Address: 1955 S APOPKA VINELAND RD
Facility ID: 8945540
Facility Status: CLOSED
Type Description: Agricultural
Facility Phone: 4072981703
DEP Contractor Own: P
Region: STATE
Positioning Method: ADDM
Lat/Long (dms): 28 31 5.19599999 / 81 30 31.23

Owner:
Owner Id: 12504
Owner Name: LANDSCAPE NURSERY INC
Owner Address: 1955 S APOPKA VINELAND RD
Owner Address 2: Not reported
Owner City,St,Zip: ORLANDO, FL 32811
Owner Contact: ANDY NISKANEN
Owner Phone: 4072981703

Tank Id: 2
Status: Removed
Status Date: 03/01/1994
Install Date: 1/1/1991
Substance: Unleaded gas
Content Description: Unleaded Gas
Gallons: 1000
Tank Location: ABOVEGROUND

Click here for Florida Oculus:

DWM CONTAM:
Name: LANDSCAPE NURSERY, INC
Address: 1955 S. APOPKA VINELAND RD
City,State,Zip: ORLANDO, FL
Program Site Id: ERIC_12674
Lat DD: 28
Lat MM: 30
Lat SS: 48.0728
Long DD: 81
Long MM: 30
Long SS: 17.2374
Office/ District: CD
Program Area: RESPONSPARTY
Priority Score: Not reported
Datum: NAD83
Method: DPHO
Facility Status: Closed
Facility Type: Not reported
Score Effective Date: Not reported
Score When Ranked: Not reported
Rank: Not reported
Operator: KEVIN COOK
Phone: (954)275-3277

DRAFT

LANDSCAPE NURSERY INC-OLD FUEL SITE (Continued) **U001545972**

Name Changed:	2010-04-07 00:00:00
Addr Changed:	2010-07-09 00:00:00
Related Party ID:	Not reported
Primary RP Role:	Not reported
RP Begin Date:	Not reported
RP Name:	Not reported
RP Address1:	Not reported
RP Address2:	Not reported
RP City:	Not reported
RP State:	Not reported
RP Zip5:	Not reported
RP Zip4:	Not reported
Contact:	Not reported
RP Phone:	Not reported
RP Extension:	Not reported
Site Manager:	Jl Thompson

FL Financial Assurance 3:

Name:	LANDSCAPE NURSERY INC-OLD FUEL SITE
Address:	1955 S APOPKA VINELAND RD
City,State,Zip:	ORLANDO, FL 32835
Region:	3
Facility ID:	8945540
Facility Phone:	4072981703
Facility Status:	CLOSED
Facility Type:	M
Type Description:	Agricultural
DEP CO:	P
Finaincial Responsibility:	INSURANCE
Insurance Company:	FPLIPA
Effective Date:	08/30/1996
Expire Date:	08/30/1997
Owner ID:	12504
Onwer Name:	LANDSCAPE NURSERY INC
Owner Address:	1955 S APOPKA VINELAND RD
Owner Address2:	Not reported
Owner City,St,Zip:	ORLANDO, FL 32811
Contact:	ANDY NISKANEN
Resp Party Phone:	4072981703

RESP PARTY:

Name:	LANDSCAPE NURSERY, INC
Address:	1955 S. APOPKA VINELAND RD
City,State,Zip:	ORLANDO, FL
District:	Central District
Site Id:	247560
Project Id:	287150
Site Status:	CLOSED
Project Manager:	THOMPSON_JL
OGC Case Number:	Not reported
Initial Date Received:	04/08/2005
Contaminants:	Not reported
Offsite Cont Impact:	Not reported
Priority Score:	Not reported
Datum:	NAD83
Method ID:	DPHO

DRAFT

LANDSCAPE NURSERY INC-OLD FUEL SITE (Continued) **U001545972**

Feature:	Not reported
Object Of Interest:	CAP_RAP SITE
Proximity To Object:	EXACT
Collect Username:	THOMPSON_JL
Collect Affiliation:	Not reported
Collect Program Id:	CL
Collect Date:	01/01/1970
Map Series Used:	1999 doqs
Map Source Scale:	5000
Interpolation Scale:	Not reported
Coordinate Accuracy Id:	4
Verify Method Id:	DPHO
Verifier Username:	WOEBER_A
Verifier Affiliation:	DEPARTMENT OF ENVIRONMENTAL PROTECTION
Verifying Program Id:	CL
Verification Date:	08/12/2005
Decode for District:	Central District
Decode for Datum:	North American Datum of 1983
Decode for Method:	Digital Aerial Photography With Ground Control
Decode for Off Site COC:	Not reported
Decode for V_Method:	Digital Aerial Photography With Ground Control
Latitude/Longitude (deg/min/sec):	28 30 / 81 30

Q106 **LANDSCAPE NURSERY INC** **FL AST** **A100161560**
SW **1955 S APOPKA-VINELAND RD** **N/A**
1/8-1/4 **ORLANDO, FL 32835**
0.173 mi.
911 ft. **Site 3 of 3 in cluster Q**

Actual:
174 ft.

Focus Map:
24

AST:

Name:	LANDSCAPE NURSERY INC
Address:	1955 S APOPKA-VINELAND RD
Facility ID:	9200131
Facility Status:	OPEN
Type Description:	Agricultural
Facility Phone:	4072981703
DEP Contractor Own:	P
Region:	STATE
Positioning Method:	AGPS
Lat/Long (dms):	28 31 0 / 81 30 18

Owner:

Owner Id:	12504
Owner Name:	LANDSCAPE NURSERY INC
Owner Address:	1955 S APOPKA VINELAND RD
Owner Address 2:	Not reported
Owner City,St,Zip:	ORLANDO, FL 32811
Owner Contact:	ANDY NISKANEN
Owner Phone:	4072981703

Tank Id:	3
Status:	Removed
Status Date:	01/01/1996
Install Date:	Not reported
Substance:	Waste oil
Content Description:	Waste Oil
Gallons:	600

DRAFT

LANDSCAPE NURSERY INC (Continued) **A100161560**

Tank Location: ABOVEGROUND

Tank Id: 1
Status: Removed
Status Date: 12/01/1997
Install Date: 5/1/1991
Substance: Unleaded gas
Content Description: Unleaded Gas
Gallons: 1000
Tank Location: ABOVEGROUND

Tank Id: 2
Status: In service
Status Date: Not reported
Install Date: 5/1/1991
Substance: Vehicular diesel
Content Description: Vehicular Diesel
Gallons: 275
Tank Location: ABOVEGROUND

Click here for Florida Oculus:

S107 **CISCOS BODY SHOP** **RCRA NonGen / NLR** **1007201136**
ESE **405 ENTERPRISE ST STE B** **FLR000096073**
1/8-1/4 **OCOEE, FL 34761**
0.175 mi.
922 ft. **Site 1 of 2 in cluster S**

Actual: **120 ft.**

Focus Map: **8**

RCRA NonGen / NLR:

Date Form Received by Agency:	2011-06-27 00:00:00.0
Handler Name:	CISCOS BODY SHOP
Handler Address:	405 ENTERPRISE ST STE B
Handler City,State,Zip:	OCOEE, FL 34761-3047
EPA ID:	FLR000096073
Contact Name:	JERRY CISCO
Contact Address:	ENTERPRISE ST STE B
Contact City,State,Zip:	OCOEE, FL 34761-3047
Contact Telephone:	407-656-3200
Contact Fax:	Not reported
Contact Email:	Not reported
Contact Title:	Not reported
EPA Region:	04
Land Type:	Private
Federal Waste Generator Description:	Not a generator, verified
Non-Notifier:	X
Biennial Report Cycle:	Not reported
Accessibility:	Not reported
Active Site Indicator:	Not reported
State District Owner:	FL
State District:	CD
Mailing Address:	ENTERPRISE ST
Mailing City,State,Zip:	OCOEE, FL 34761-3047
Owner Name:	JERRY CISCO
Owner Type:	Private
Operator Name:	Not reported
Operator Type:	Not reported
Short-Term Generator Activity:	No

DRAFT

CISCOS BODY SHOP (Continued) **1007201136**

Importer Activity:	No
Mixed Waste Generator:	No
Transporter Activity:	No
Transfer Facility Activity:	No
Recycler Activity with Storage:	No
Small Quantity On-Site Burner Exemption:	No
Smelting Melting and Refining Furnace Exemption:	No
Underground Injection Control:	No
Off-Site Waste Receipt:	No
Universal Waste Indicator:	No
Universal Waste Destination Facility:	No
Federal Universal Waste:	No
Active Site Fed-Reg Treatment Storage and Disposal Facility:	Not reported
Active Site Converter Treatment storage and Disposal Facility:	Not reported
Active Site State-Reg Treatment Storage and Disposal Facility:	Not reported
Active Site State-Reg Handler:	---
Federal Facility Indicator:	Not reported
Hazardous Secondary Material Indicator:	NN
Sub-Part K Indicator:	Not reported
Commercial TSD Indicator:	No
Treatment Storage and Disposal Type:	Not reported
2018 GPRA Permit Baseline:	Not on the Baseline
2018 GPRA Renewals Baseline:	Not on the Baseline
Permit Renewals Workload Universe:	Not reported
Permit Workload Universe:	Not reported
Permit Progress Universe:	Not reported
Post-Closure Workload Universe:	Not reported
Closure Workload Universe:	Not reported
202 GPRA Corrective Action Baseline:	No
Corrective Action Workload Universe:	No
Subject to Corrective Action Universe:	No
Non-TSDFs Where RCRA CA has Been Imposed Universe:	No
TSDFs Potentially Subject to CA Under 3004 (u)/(v) Universe:	No
TSDFs Only Subject to CA under Discretionary Auth Universe:	No
Corrective Action Priority Ranking:	No NCAPS ranking
Environmental Control Indicator:	No
Institutional Control Indicator:	No
Human Exposure Controls Indicator:	N/A
Groundwater Controls Indicator:	N/A
Operating TSDF Universe:	Not reported
Full Enforcement Universe:	Not reported
Significant Non-Complier Universe:	No
Unaddressed Significant Non-Complier Universe:	No
Addressed Significant Non-Complier Universe:	No
Significant Non-Complier With a Compliance Schedule Universe:	No
Financial Assurance Required:	Not reported
Handler Date of Last Change:	2011-11-28 10:43:53.0
Recognized Trader-Importer:	No
Recognized Trader-Exporter:	No
Importer of Spent Lead Acid Batteries:	No
Exporter of Spent Lead Acid Batteries:	No
Recycler Activity Without Storage:	Not reported
Manifest Broker:	Not reported
Sub-Part P Indicator:	No

DRAFT

CISCOS BODY SHOP (Continued) **1007201136**

Hazardous Waste Summary:
Waste Code: D001
Waste Description: IGNITABLE WASTE

Handler - Owner Operator:
Owner/Operator Indicator: Owner
Owner/Operator Name: JERRY CISCO
Legal Status: Private
Date Became Current: 2003-02-04 00:00:00.
Date Ended Current: Not reported
Owner/Operator Address: 405 ENTERPRISE ST STE B
Owner/Operator City,State,Zip: OCOEE, FL 34761-3047
Owner/Operator Telephone: Not reported
Owner/Operator Telephone Ext: Not reported
Owner/Operator Fax: Not reported
Owner/Operator Email: Not reported

Owner/Operator Indicator: Owner
Owner/Operator Name: JERRY CISCO
Legal Status: Private
Date Became Current: 2003-02-04 00:00:00.
Date Ended Current: Not reported
Owner/Operator Address: 405 ENTERPRISE ST STE B
Owner/Operator City,State,Zip: OCOEE, FL 34761-3047
Owner/Operator Telephone: Not reported
Owner/Operator Telephone Ext: Not reported
Owner/Operator Fax: Not reported
Owner/Operator Email: Not reported

Historic Generators:
Receive Date: 2003-01-30 00:00:00.0
Handler Name: CISCOS BODY SHOP
Federal Waste Generator Description: Conditionally Exempt Small Quantity Generator
State District Owner: FL
Large Quantity Handler of Universal Waste: No
Recognized Trader Importer: No
Recognized Trader Exporter: No
Spent Lead Acid Battery Importer: No
Spent Lead Acid Battery Exporter: No
Current Record: No
Non Storage Recycler Activity: Not reported
Electronic Manifest Broker: Not reported

Receive Date: 2011-06-27 00:00:00.0
Handler Name: CISCOS BODY SHOP
Federal Waste Generator Description: Not a generator, verified
State District Owner: FL
Large Quantity Handler of Universal Waste: No
Recognized Trader Importer: No
Recognized Trader Exporter: No
Spent Lead Acid Battery Importer: No
Spent Lead Acid Battery Exporter: No
Current Record: Yes
Non Storage Recycler Activity: Not reported
Electronic Manifest Broker: Not reported

DRAFT

CISCOS BODY SHOP (Continued) **1007201136**

List of NAICS Codes and Descriptions:
NAICS Code: 811121
NAICS Description: AUTOMOTIVE BODY, PAINT, AND INTERIOR REPAIR AND MAINTENANCE

Facility Has Received Notices of Violation:
Found Violation: No
Agency Which Determined Violation: Not reported
Violation Short Description: Not reported
Date Violation was Determined: Not reported
Actual Return to Compliance Date: Not reported
Return to Compliance Qualifier: Not reported
Violation Responsible Agency: Not reported
Scheduled Compliance Date: Not reported
Enforcement Identifier: Not reported
Date of Enforcement Action: Not reported
Enforcement Responsible Agency: Not reported
Enforcement Docket Number: Not reported
Enforcement Attorney: Not reported
Corrective Action Component: Not reported
Appeal Initiated Date: Not reported
Appeal Resolution Date: Not reported
Disposition Status Date: Not reported
Disposition Status: Not reported
Disposition Status Description: Not reported
Consent/Final Order Sequence Number: Not reported
Consent/Final Order Respondent Name: Not reported
Consent/Final Order Lead Agency: Not reported
Enforcement Type: Not reported
Enforcement Responsible Person: Not reported
Enforcement Responsible Sub-Organization: Not reported
SEP Sequence Number: Not reported
SEP Expenditure Amount: Not reported
SEP Scheduled Completion Date: Not reported
SEP Actual Date: Not reported
SEP Defaulted Date: Not reported
SEP Type: Not reported
SEP Type Description: Not reported
Proposed Amount: Not reported
Final Monetary Amount: Not reported
Paid Amount: Not reported
Final Count: Not reported
Final Amount: Not reported

Evaluation Action Summary:
Evaluation Date: 2003-01-30 00:00:00.0
Evaluation Responsible Agency: State
Found Violation: No
Evaluation Type Description: COMPLIANCE EVALUATION INSPECTION ON-SITE
Evaluation Responsible Person Identifier: JJK
Evaluation Responsible Sub-Organization: CD
Actual Return to Compliance Date: Not reported
Scheduled Compliance Date: Not reported
Date of Request: Not reported
Date Response Received: Not reported
Request Agency: Not reported
Former Citation: Not reported

DRAFT

S108 **JAMES PLACE** **RCRA-VSQG** **1000429696**
ESE **405 ENTERPRISE ST STE A** **FINDS** **FLD982142267**
1/8-1/4 **OCOEE, FL 34761** **ECHO**
0.175 mi.
922 ft. **Site 2 of 2 in cluster S**

Actual:
120 ft.

Focus Map:
8

RCRA-VSQG:

Date Form Received by Agency:		2008-03-06 00:00:00.0
Handler Name:	JAMES PLACE	
Handler Address:		405 ENTERPRISE ST STE A
Handler City,State,Zip:		OCOEE, FL 34761-3047
EPA ID:		FLD982142267
Contact Name:		JAMES DOEREN
Contact Address:		ENTERPRISE ST STE A
Contact City,State,Zip:		OCOEE, FL 34761-3047
Contact Telephone:		407-656-9904
Contact Fax:		Not reported
Contact Email:		Not reported
Contact Title:		OWNER
EPA Region:		04
Land Type:		Private
Federal Waste Generator Description:		Conditionally Exempt Small Quantity Generator
Non-Notifier:		Not reported
Biennial Report Cycle:		Not reported
Accessibility:		Not reported
Active Site Indicator:		Handler Activities
State District Owner:		FL
State District:		CD
Mailing Address:		ENTERPRISE ST STE A
Mailing City,State,Zip:		OCOEE, FL 34761-3047
Owner Name:		JOHN WILLIAMS
Owner Type:		Private
Operator Name:		JAMES DOEREN
Operator Type:		Private
Short-Term Generator Activity:		No
Importer Activity:		No
Mixed Waste Generator:		No
Transporter Activity:		No
Transfer Facility Activity:		No
Recycler Activity with Storage:		No
Small Quantity On-Site Burner Exemption:		No
Smelting Melting and Refining Furnace Exemption:		No
Underground Injection Control:		No
Off-Site Waste Receipt:		No
Universal Waste Indicator:		No
Universal Waste Destination Facility:		No
Federal Universal Waste:		No
Active Site Fed-Reg Treatment Storage and Disposal Facility:		Not reported
Active Site Converter Treatment storage and Disposal Facility:		Not reported
Active Site State-Reg Treatment Storage and Disposal Facility:		Not reported
Active Site State-Reg Handler:		---
Federal Facility Indicator:		Not reported
Hazardous Secondary Material Indicator:		NN
Sub-Part K Indicator:		Not reported
Commercial TSD Indicator:		No
Treatment Storage and Disposal Type:		Not reported
2018 GPRA Permit Baseline:		Not on the Baseline
2018 GPRA Renewals Baseline:		Not on the Baseline
Permit Renewals Workload Universe:		Not reported

DRAFT

JAMES PLACE (Continued) **1000429696**

Permit Workload Universe:	Not reported
Permit Progress Universe:	Not reported
Post-Closure Workload Universe:	Not reported
Closure Workload Universe:	Not reported
202 GPRA Corrective Action Baseline:	No
Corrective Action Workload Universe:	No
Subject to Corrective Action Universe:	No
Non-TSDFs Where RCRA CA has Been Imposed Universe:	No
TSDFs Potentially Subject to CA Under 3004 (u)/(v) Universe:	No
TSDFs Only Subject to CA under Discretionary Auth Universe:	No
Corrective Action Priority Ranking:	No NCAPS ranking
Environmental Control Indicator:	No
Institutional Control Indicator:	No
Human Exposure Controls Indicator:	N/A
Groundwater Controls Indicator:	N/A
Operating TSDF Universe:	Not reported
Full Enforcement Universe:	Not reported
Significant Non-Complier Universe:	No
Unaddressed Significant Non-Complier Universe:	No
Addressed Significant Non-Complier Universe:	No
Significant Non-Complier With a Compliance Schedule Universe:	No
Financial Assurance Required:	Not reported
Handler Date of Last Change:	2011-06-23 16:56:54.0
Recognized Trader-Importer:	No
Recognized Trader-Exporter:	No
Importer of Spent Lead Acid Batteries:	No
Exporter of Spent Lead Acid Batteries:	No
Recycler Activity Without Storage:	Not reported
Manifest Broker:	Not reported
Sub-Part P Indicator:	No

Hazardous Waste Summary:

Waste Code: D001
Waste Description: IGNITABLE WASTE

Waste Code: F003
Waste Description: THE FOLLOWING SPENT NONHALOGENATED SOLVENTS: XYLENE, ACETONE, ETHYL ACETATE, ETHYL BENZENE, ETHYL ETHER, METHYL ISOBUTYL KETONE, N-BUTYL ALCOHOL, CYCLOHEXANONE, AND METHANOL; ALL SPENT SOLVENT MIXTURES/BLENDS CONTAINING, BEFORE USE, ONLY THE ABOVE SPENT NONHALOGENATED SOLVENTS; AND ALL SPENT SOLVENT MIXTURES/BLENDS CONTAINING, BEFORE USE, ONE OR MORE OF THE ABOVE NONHALOGENATED SOLVENTS, AND A TOTAL OF TEN PERCENT OR MORE (BY VOLUME) OF ONE OR MORE OF THOSE SOLVENTS LISTED IN F001, F002, F004, AND F005; AND STILL BOTTOMS FROM THE RECOVERY OF THESE SPENT SOLVENTS AND SPENT SOLVENT MIXTURES.

Waste Code: F005
Waste Description: THE FOLLOWING SPENT NONHALOGENATED SOLVENTS: TOLUENE, METHYL ETHYL KETONE, CARBON DISULFIDE, ISOBUTANOL, PYRIDINE, BENZENE, 2-ETHOXYETHANOL, AND 2-NITROPROPANE; ALL SPENT SOLVENT MIXTURES/BLENDS CONTAINING, BEFORE USE, A TOTAL OF TEN PERCENT OR MORE (BY VOLUME) OF ONE OR MORE OF THE ABOVE NONHALOGENATED SOLVENTS OR THOSE SOLVENTS LISTED IN F001, F002, OR F004; AND STILL BOTTOMS FROM THE RECOVERY OF THESE SPENT SOLVENTS AND SPENT SOLVENT MIXTURES.

DRAFT

JAMES PLACE (Continued) **1000429696**

Handler - Owner Operator:

Owner/Operator Indicator:	Owner
Owner/Operator Name:	WILLIAMS JOHN
Legal Status:	Private
Date Became Current:	1996-10-18 00:00:00.
Date Ended Current:	Not reported
Owner/Operator Address:	405 ENTERPRISE ST STE A
Owner/Operator City,State,Zip:	OCOEE, FL 34761-3047
Owner/Operator Telephone:	Not reported
Owner/Operator Telephone Ext:	Not reported
Owner/Operator Fax:	Not reported
Owner/Operator Email:	Not reported

Owner/Operator Indicator:	Owner
Owner/Operator Name:	MARGIN LLC
Legal Status:	Private
Date Became Current:	2008-03-06 00:00:00.
Date Ended Current:	Not reported
Owner/Operator Address:	601 N MAGNOLIA AVE STE 300
Owner/Operator City,State,Zip:	ORLANDO, FL 32801-1218
Owner/Operator Telephone:	Not reported
Owner/Operator Telephone Ext:	Not reported
Owner/Operator Fax:	Not reported
Owner/Operator Email:	Not reported

Owner/Operator Indicator:	Owner
Owner/Operator Name:	JOHN WILLIAMS
Legal Status:	Private
Date Became Current:	1996-10-18 00:00:00.
Date Ended Current:	Not reported
Owner/Operator Address:	405 ENTERPRISE ST STE A
Owner/Operator City,State,Zip:	OCOEE, FL 34761-3047
Owner/Operator Telephone:	Not reported
Owner/Operator Telephone Ext:	Not reported
Owner/Operator Fax:	Not reported
Owner/Operator Email:	Not reported

Owner/Operator Indicator:	Operator
Owner/Operator Name:	JAMES DOEREN
Legal Status:	Private
Date Became Current:	2008-03-06 00:00:00.
Date Ended Current:	Not reported
Owner/Operator Address:	405 ENTERPRISE ST STE A
Owner/Operator City,State,Zip:	OCOEE, FL 34761-3047
Owner/Operator Telephone:	407-656-9904
Owner/Operator Telephone Ext:	Not reported
Owner/Operator Fax:	Not reported
Owner/Operator Email:	Not reported

Owner/Operator Indicator:	Owner
Owner/Operator Name:	MARGIN LLC
Legal Status:	Private
Date Became Current:	2008-03-06 00:00:00.
Date Ended Current:	Not reported
Owner/Operator Address:	601 N MAGNOLIA AVE STE 300
Owner/Operator City,State,Zip:	ORLANDO, FL 32801-1218
Owner/Operator Telephone:	Not reported

DRAFT

JAMES PLACE (Continued) **1000429696**

Owner/Operator Telephone Ext: Not reported
Owner/Operator Fax: Not reported
Owner/Operator Email: Not reported

Owner/Operator Indicator: Operator
Owner/Operator Name: DOEREN JAMES
Legal Status: Private
Date Became Current: 2008-03-06 00:00:00.
Date Ended Current: Not reported
Owner/Operator Address: 405 ENTERPRISE ST STE A
Owner/Operator City,State,Zip: OCOEE, FL 34761-3047
Owner/Operator Telephone: 407-656-9904
Owner/Operator Telephone Ext: Not reported
Owner/Operator Fax: Not reported
Owner/Operator Email: Not reported

Historic Generators:
Receive Date: 2008-03-06 00:00:00.0
Handler Name: JAMES PLACE
Federal Waste Generator Description: Conditionally Exempt Small Quantity Generator
State District Owner: FL
Large Quantity Handler of Universal Waste: No
Recognized Trader Importer: No
Recognized Trader Exporter: No
Spent Lead Acid Battery Importer: No
Spent Lead Acid Battery Exporter: No
Current Record: Yes
Non Storage Recycler Activity: Not reported
Electronic Manifest Broker: Not reported

List of NAICS Codes and Descriptions:
NAICS Code: 811121
NAICS Description: AUTOMOTIVE BODY, PAINT, AND INTERIOR REPAIR AND MAINTENANCE

Facility Has Received Notices of Violations:
Violations: No Violations Found

Evaluation Action Summary:
Evaluations: No Evaluations Found

FINDS:
Registry ID: 110005274675

Click Here:

Environmental Interest/Information System:
RCRAInfo is a national information system that supports the Resource Conservation and Recovery Act (RCRA) program through the tracking of events and activities related to facilities that generate, transport, and treat, store, or dispose of hazardous waste. RCRAInfo allows RCRA program staff to track the notification, permit, compliance, and corrective action activities required under RCRA.
Florida Environmental System Today Application (FIESTA) Data Maintenance (FDM) system maintains entity, environmental interest and

DRAFT

JAMES PLACE (Continued) **1000429696**

affiliation data for the State of Florida.

Click this hyperlink while viewing on your computer to access additional FINDS: detail in the EDR Site Report.

ECHO:

Envid:	1000429696
Registry ID:	110005274675
DFR URL:	http://echo.epa.gov/detailed-facility-report?fid=110005274675
Name:	JAMES PLACE
Address:	405 ENTERPRISE ST STE A
City,State,Zip:	OCOEE, FL 34761

O109 **RUSSO AND SONS INC** **FL SWF/LF** **U001363762**
ESE **450 ENTERPRISE ST** **FL LUST** **N/A**
1/8-1/4 **OCOEE, FL 34761** **FL UST**
0.180 mi. **FL AST**
948 ft. **Site 4 of 5 in cluster O** **FL Financial Assurance**

Actual:
120 ft.

Focus Map:
8

SWF/LF:

Name:	RUSSO AND SONS, INC.
Address:	450 ENTERPRISE STREET
City,State,Zip:	OCOEE, FL 34761
Facility ID:	101220
District:	CD
Lat/Long:	:: / ::
Class Type:	754
Classification:	WASTE TIRE COLLECTOR
Class Status:	INACTIVE (I)
Section:	Not reported
Township:	Not reported
Range:	Not reported
Responsible Authority Name:	Not reported
Responsible Authority Address:	Not reported
Responsible Authority City,St,Zip:	Not reported
Responsible Authority Phone:	Not reported
EMail Address1:	Not reported
EMail Address2:	Not reported
Site Supervisor Name:	Not reported
Site Supervisor Addr:	Not reported
Site Supervisor City/State/Zip:	Not reported
Site Supervisor Telephone:	Not reported
Land Owner Name:	Not reported
Land Owner Address:	Not reported
Land Owner City/State/Zip:	Not reported
Land Owner Telephone:	Not reported

Click here for Florida Oculus:

LUST:

Name:	RUSSO AND SONS INC
Address:	450 ENTERPRISE ST
City,State,Zip:	OCOEE, FL 34761
Region:	STATE
Facility Id:	8512715
Facility Status:	CLOSED
Facility Type:	C - Fuel user/Non-retail
Facility Phone:	(407)905-9200

DRAFT

RUSSO AND SONS INC (Continued) **U001363762**

Facility Cleanup Rank:	7166
District:	Central District
Lat/Long (dms):	28 33 43.8696 / 81 33 22.7196
Section:	19
Township:	22S
Range:	28E
Feature:	Not reported
Method:	AGPS
Datum:	0
Score:	Not reported
Score Effective Date:	2006-08-24 00:00:00
Score When Ranked:	25
Operator:	MARILYN RUSSO
Name Update:	2012-12-28 00:00:00
Address Update:	Not reported

Petroleum Cleanup PCT Facility Score:

Facility Cleanup Status:	CMPL - COMPLETED
Contact:	MARILYN RUSSO
Contact Company:	RUSSO AND SONS INC
Contact Address:	450 ENTERPRISE ST
Contact City/State/Zip:	OCOEE, FL 34761
Phone:	(407)905-9200
Bad Address Ind:	N
State:	FL
Zip:	34761, 3003
Score:	Not reported
Score Effective Date:	2006-08-24 00:00:00
Related Party ID:	68761
Primary RP Role:	ACCOUNT OWNER
RP Begin Date:	2012-12-28
RP Zip:	Not reported
RP Extension:	Not reported

Discharge Cleanup Summary:

Discharge Date:	1/26/1993
PCT Discharge Combined:	Not reported
Cleanup Required:	R - CLEANUP REQUIRED
Discharge Cleanup Status:	NFA - NFA COMPLETE
Disch Cleanup Status Date:	10/23/2006
Cleanup Work Status:	COMPLETED
Information Source:	D - DISCHARGE NOTIFICATION
Other Source Description:	Not reported
Eligibility Indicator:	E - ELIGIBLE
Site Manager:	WHITE_CL
Site Mgr End Date:	9/30/2006
Tank Office:	PCLP48 - ORANGE COUNTY ENVIRONMENTAL PROTECTION DIV
Discharge Date:	5/8/1995
PCT Discharge Combined:	Not reported
Cleanup Required:	N - NO CLEANUP REQUIRED
Discharge Cleanup Status:	NREQ - CLEANUP NOT REQUIRED
Disch Cleanup Status Date:	12/28/2006
Cleanup Work Status:	COMPLETED
Information Source:	D - DISCHARGE NOTIFICATION
Other Source Description:	Not reported
Eligibility Indicator:	I - INELIGIBLE
Site Manager:	WHITE_CL

DRAFT

RUSSO AND SONS INC (Continued) **U001363762**

Site Mgr End Date: 5/4/2006
Tank Office: PCLP48 - ORANGE COUNTY ENVIRONMENTAL PROTECTION DIV

Petroleum Cleanup Program Eligibility:
Facility ID: 8512715
Discharge Date: 1/26/1993
Pct Discharge Combined With: Not reported
Cleanup Required: R - CLEANUP REQUIRED
Discharge Cleanup Status: NFA - NFA COMPLETE
Disch Cleanup Status Date: 10/23/2006
Cleanup Work Status: COMPLETED
Information Source: Not reported
Other Source Description: Not reported
Application Received Date: Not reported
Cleanup Program: C - PETROLEUM CLEANUP PARTICIPATION PROGRAM
Eligibility Status: Not reported
Elig Status Date: Not reported
Letter Of Intent Date: Not reported
Redetermined: Not reported
Inspection Date: Not reported
Site Manager: WHITE_CL
Site Mgr End Date: 9/30/2006
Tank Office: PCLP48 - ORANGE COUNTY ENVIRONMENTAL PROTECTION DIV
Deductible Amount: Not reported
Deductible Paid To Date: Not reported
Co-Pay Amount: Not reported
Co-Pay Paid To Date: Not reported
Cap Amount: 300000
Facility ID: 8512715
Discharge Date: 5/8/1995
Pct Discharge Combined With: Not reported
Cleanup Required: N - NO CLEANUP REQUIRED
Discharge Cleanup Status: NREQ - CLEANUP NOT REQUIRED
Disch Cleanup Status Date: 12/28/2006
Cleanup Work Status: COMPLETED
Information Source: Not reported
Other Source Description: Not reported
Application Received Date: Not reported
Cleanup Program: P - PETROLEUM LIABILITY AND RESTORATION INSURANCE PROGRAM
Eligibility Status: Not reported
Elig Status Date: Not reported
Letter Of Intent Date: Not reported
Redetermined: Not reported
Inspection Date: Not reported
Site Manager: WHITE_CL
Site Mgr End Date: 5/4/2006
Tank Office: PCLP48 - ORANGE COUNTY ENVIRONMENTAL PROTECTION DIV
Deductible Amount: Not reported
Deductible Paid To Date: Not reported
Co-Pay Amount: Not reported
Co-Pay Paid To Date: Not reported
Cap Amount: 0

Contaminated Media:
Discharge Date: 1/26/1993
Pct Discharge Combined With: Not reported
Cleanup Required: R - CLEANUP REQUIRED
Discharge Cleanup Status: NFA - NFA COMPLETE

DRAFT

RUSSO AND SONS INC (Continued) **U001363762**

Disch Cleanup Status Date:	10/23/2006
Cleanup Work Status:	COMPLETED
Information Source:	D - DISCHARGE NOTIFICATION
Other Source Description:	Not reported
Elig Indicator:	E - ELIGIBLE
Site Manager:	WHITE_CL
Site Mgr End Date:	9/30/2006
Tank Office:	PCLP48 - ORANGE COUNTY ENVIRON
Contaminated Drinking Wells:	0
Contaminated Monitoring Well:	Yes
Contaminated Soil:	Yes
Contaminated Surface Water:	No
Contaminated Ground Water:	No
Pollutant:	D - Vehicular Diesel
Pollutant Other Description:	Not reported
Gallons Discharged:	Not reported
Discharge Date:	5/8/1995
Pct Discharge Combined With:	Not reported
Cleanup Required:	N - NO CLEANUP REQUIRED
Discharge Cleanup Status:	NREQ - CLEANUP NOT REQUIRED
Disch Cleanup Status Date:	12/28/2006
Cleanup Work Status:	COMPLETED
Information Source:	D - DISCHARGE NOTIFICATION
Other Source Description:	Not reported
Elig Indicator:	I - INELIGIBLE
Site Manager:	WHITE_CL
Site Mgr End Date:	5/4/2006
Tank Office:	PCLP48 - ORANGE COUNTY ENVIRON
Contaminated Drinking Wells:	Not reported
Contaminated Monitoring Well:	Not reported
Contaminated Soil:	Not reported
Contaminated Surface Water:	Not reported
Contaminated Ground Water:	Not reported
Pollutant:	D - Vehicular Diesel
Pollutant Other Description:	Not reported
Gallons Discharged:	Not reported

Task Information:

District:	CD
Facility ID:	8512715
Facility Status:	CLOSED
Facility Type:	C - Fuel user/Non-retail -
County:	ORANGE
County ID:	48
Cleanup Eligibility Status:	E
Source Effective Date:	10-03-2006
Discharge Date:	01-26-1993
Cleanup Required:	R - CLEANUP REQUIRED
Discharge Cleanup Status:	NFA - NFA COMPLETE
Disch Cleanup Status Date:	10-23-2006
SRC Action Type:	NFA - NO FURTHER ACTION
SRC Submit Date:	09-20-2006
SRC Review Date:	10-03-2006
SRC Completion Status:	A - APPROVED
SRC Issue Date:	10-23-2006
SRC Comment:	Not reported
Cleanup Work Status:	COMPLETED
Site Mgr:	WHITE_CL

DRAFT

RUSSO AND SONS INC (Continued) **U001363762**

Site Mgr End Date:	09-30-2006
Tank Office:	PCLP48 - Orange County
SR Task ID:	Not reported
SR Cleanup Responsible:	-
SR Funding Eligibility Type:	-
SR Actual Cost:	Not reported
SR Completion Date:	Not reported
SR Payment Date:	Not reported
SR Oral Date:	Not reported
SR Written Date:	Not reported
SR Soil Removal:	Not reported
SR Free Product Removal:	Not reported
SR Soil Tonnage Removed:	Not reported
SR Soil Treatment:	Not reported
SR Other Treatment:	Not reported
SR Alternate Proc Received Date:	Not reported
SR Alternate Procedure Status:	Not reported
SR Alternate Procedure Status Date:	Not reported
SR Alternate Procedure Comments:	Not reported
SA Task ID:	78791
SA Cleanup Responsible:	-
SA Funding Eligibility Type:	-
SA Actual Cost:	Not reported
SA Completion Date:	Not reported
SA Payment Date:	Not reported
RAP Task ID:	Not reported
RAP Cleanup Responsible ID:	-
RAP Funding Eligibility Type:	-
RAP Actual Cost:	Not reported
RAP Completion Date:	Not reported
RAP Payment Date:	Not reported
RAP Last Order Approved:	Not reported
RA Task ID:	79886
RA Cleanup Responsible:	-
RA Funding Eligibility Type:	-
RA Years to Complete:	0
RA Actual Cost:	Not reported
District:	CD
Facility ID:	8512715
Facility Status:	CLOSED
Facility Type:	C - Fuel user/Non-retail -
County:	ORANGE
County ID:	48
Cleanup Eligibility Status:	I
Source Effective Date:	Not reported
Discharge Date:	05-08-1995
Cleanup Required:	N - NO CLEANUP REQUIRED
Discharge Cleanup Status:	NREQ - CLEANUP NOT REQUIRED
Disch Cleanup Status Date:	12-28-2006
SRC Action Type:	-
SRC Submit Date:	Not reported
SRC Review Date:	Not reported
SRC Completion Status:	-
SRC Issue Date:	Not reported
SRC Comment:	Not reported
Cleanup Work Status:	COMPLETED
Site Mgr:	WHITE_CL

DRAFT

RUSSO AND SONS INC (Continued) **U001363762**

Site Mgr End Date:	05-04-2006
Tank Office:	PCLP48 - Orange County
SR Task ID:	80307
SR Cleanup Responsible:	-
SR Funding Eligibility Type:	-
SR Actual Cost:	Not reported
SR Completion Date:	05-11-1995
SR Payment Date:	Not reported
SR Oral Date:	Not reported
SR Written Date:	Not reported
SR Soil Removal:	Y
SR Free Product Removal:	Not reported
SR Soil Tonnage Removed:	1400
SR Soil Treatment:	Not reported
SR Other Treatment:	Not reported
SR Alternate Proc Received Date:	Not reported
SR Alternate Procedure Status:	Not reported
SR Alternate Procedure Status Date:	Not reported
SR Alternate Procedure Comments:	Not reported
SA Task ID:	Not reported
SA Cleanup Responsible:	-
SA Funding Eligibility Type:	-
SA Actual Cost:	Not reported
SA Completion Date:	Not reported
SA Payment Date:	Not reported
RAP Task ID:	Not reported
RAP Cleanup Responsible ID:	-
RAP Funding Eligibility Type:	-
RAP Actual Cost:	Not reported
RAP Completion Date:	Not reported
RAP Payment Date:	Not reported
RAP Last Order Approved:	Not reported
RA Task ID:	79842
RA Cleanup Responsible:	RP - RESPONSIBLE PARTY
RA Funding Eligibility Type:	-
RA Years to Complete:	0
RA Actual Cost:	Not reported

Click here for Florida Oculus:

UST:

Facility Id:	8512715
Facility Status:	CLOSED
Type Description:	Fuel user/Non-retail
Facility Phone:	4079059200
Region:	STATE
Positioning Method:	AGPS
Lat/Long (dms):	28 33 70 / 81 33 38

Owner:

Owner Id:	68761
Owner Name:	RUSSO AND SONS INC
Owner Address:	450 ENTERPRISE ST
Owner Address 2:	Not reported
Owner City,St,Zip:	OCOEE, FL 34761
Owner Contact:	MARILYN RUSSO
Owner Phone:	4079059200

DRAFT

RUSSO AND SONS INC (Continued) **U001363762**

Tank Info:

Name:	RUSSO AND SONS INC
Address:	450 ENTERPRISE ST
City:	OCOEE
Zip:	34761
Tank Id:	1
Status:	Removed
Status Date:	04/13/1995
Install Date:	3/1/1981
Substance:	Vehicular diesel
Content Description:	Vehicular Diesel
Gallons:	10000
Vessel Indicator:	TANK
Tank Location:	UNDERGROUND
DEP Contractor:	P

Name:	RUSSO AND SONS INC
Address:	450 ENTERPRISE ST
City:	OCOEE
Zip:	34761
Tank Id:	2
Status:	Removed
Status Date:	04/13/1995
Install Date:	3/1/1981
Substance:	Vehicular diesel
Content Description:	Vehicular Diesel
Gallons:	10000
Vessel Indicator:	TANK
Tank Location:	UNDERGROUND
DEP Contractor:	P

Name:	RUSSO AND SONS INC
Address:	450 ENTERPRISE ST
City:	OCOEE
Zip:	34761
Tank Id:	3
Status:	Removed
Status Date:	10/31/1993
Install Date:	3/1/1981
Substance:	New/lube oil
Content Description:	New/Lube Oil
Gallons:	2000
Vessel Indicator:	TANK
Tank Location:	UNDERGROUND
DEP Contractor:	P

Click here for Florida Oculus:

AST:

Name:	RUSSO AND SONS INC
Address:	450 ENTERPRISE ST
Facility ID:	8512715
Facility Status:	CLOSED
Type Description:	Fuel user/Non-retail
Facility Phone:	4079059200

DRAFT

RUSSO AND SONS INC (Continued) **U001363762**

DEP Contractor Own: P
Region: STATE
Positioning Method: AGPS
Lat/Long (dms): 28 33 70 / 81 33 38

Owner:
Owner Id: 68761
Owner Name: RUSSO AND SONS INC
Owner Address: 450 ENTERPRISE ST
Owner Address 2: Not reported
Owner City,St,Zip: OCOEE, FL 34761
Owner Contact: MARILYN RUSSO
Owner Phone: 4079059200

Tank Id: 4
Status: Closed in place
Status Date: 04/20/2015
Install Date: 4/1/1995
Substance: Vehicular diesel
Content Description: Vehicular Diesel
Gallons: 12000
Tank Location: ABOVEGROUND

Click here for Florida Oculus:

FL Financial Assurance 3:
Name: RUSSO AND SONS INC
Address: 450 ENTERPRISE ST
City,State,Zip: OCOEE, FL 34761
Region: 3
Facility ID: 8512715
Facility Phone: 4079059200
Facility Status: CLOSED
Facility Type: C
Type Description: Fuel user/Non-retail
DEP CO: P
Finaincial Responsibility: INSURANCE
Insurance Company: FPLIPA
Effective Date: 06/17/1994
Expire Date: 06/17/1995
Owner ID: 68761
Onwer Name: RUSSO AND SONS INC
Owner Address: 450 ENTERPRISE ST
Owner Address2: Not reported
Owner City,St,Zip: OCOEE, FL 34761
Contact: MARILYN RUSSO
Resp Party Phone: 4079059200

Name: RUSSO AND SONS INC
Address: 450 ENTERPRISE ST
City,State,Zip: OCOEE, FL 34761
Region: 3
Facility ID: 8512715
Facility Phone: 4079059200
Facility Status: CLOSED

DRAFT

RUSSO AND SONS INC (Continued) **U001363762**

Facility Type:	C
Type Description:	Fuel user/Non-retail
DEP CO:	P
Finaincial Responsibility:	INSURANCE
Insurance Company:	PLUS
Effective Date:	02/01/1997
Expire Date:	02/01/1999
Owner ID:	68761
Onwer Name:	RUSSO AND SONS INC
Owner Address:	450 ENTERPRISE ST
Owner Address2:	Not reported
Owner City,St,Zip:	OCOEE, FL 34761
Contact:	MARILYN RUSSO
Resp Party Phone:	4079059200

Name:	RUSSO AND SONS INC
Address:	450 ENTERPRISE ST
City,State,Zip:	OCOEE, FL 34761
Region:	3
Facility ID:	8512715
Facility Phone:	4079059200
Facility Status:	CLOSED
Facility Type:	C
Type Description:	Fuel user/Non-retail
DEP CO:	P
Finaincial Responsibility:	INSURANCE
Insurance Company:	ZURICH-AMERICAN
Effective Date:	02/01/2009
Expire Date:	02/01/2010
Owner ID:	68761
Onwer Name:	RUSSO AND SONS INC
Owner Address:	450 ENTERPRISE ST
Owner Address2:	Not reported
Owner City,St,Zip:	OCOEE, FL 34761
Contact:	MARILYN RUSSO
Resp Party Phone:	4079059200

Name:	RUSSO AND SONS INC
Address:	450 ENTERPRISE ST
City,State,Zip:	OCOEE, FL 34761
Region:	3
Facility ID:	8512715
Facility Phone:	4079059200
Facility Status:	CLOSED
Facility Type:	C
Type Description:	Fuel user/Non-retail
DEP CO:	P
Finaincial Responsibility:	INSURANCE
Insurance Company:	ZURICH-AMERICAN
Effective Date:	02/01/2010
Expire Date:	02/01/2011
Owner ID:	68761
Onwer Name:	RUSSO AND SONS INC
Owner Address:	450 ENTERPRISE ST
Owner Address2:	Not reported
Owner City,St,Zip:	OCOEE, FL 34761
Contact:	MARILYN RUSSO

DRAFT

RUSSO AND SONS INC (Continued) **U001363762**

Resp Party Phone: 4079059200

Name: RUSSO AND SONS INC
Address: 450 ENTERPRISE ST
City,State,Zip: OCOEE, FL 34761
Region: 3
Facility ID: 8512715
Facility Phone: 4079059200
Facility Status: CLOSED
Facility Type: C
Type Description: Fuel user/Non-retail
DEP CO: P
Finaincial Responsibility: INSURANCE
Insurance Company: ZURICH-AMERICAN
Effective Date: 02/01/2011
Expire Date: 02/01/2012
Owner ID: 68761
Onwer Name: RUSSO AND SONS INC
Owner Address: 450 ENTERPRISE ST
Owner Address2: Not reported
Owner City,St,Zip: OCOEE, FL 34761
Contact: MARILYN RUSSO
Resp Party Phone: 4079059200

Name: RUSSO AND SONS INC
Address: 450 ENTERPRISE ST
City,State,Zip: OCOEE, FL 34761
Region: 3
Facility ID: 8512715
Facility Phone: 4079059200
Facility Status: CLOSED
Facility Type: C
Type Description: Fuel user/Non-retail
DEP CO: P
Finaincial Responsibility: INSURANCE
Insurance Company: ZURICH-AMERICAN
Effective Date: 02/01/2012
Expire Date: 02/01/2013
Owner ID: 68761
Onwer Name: RUSSO AND SONS INC
Owner Address: 450 ENTERPRISE ST
Owner Address2: Not reported
Owner City,St,Zip: OCOEE, FL 34761
Contact: MARILYN RUSSO
Resp Party Phone: 4079059200

O110 **RUSSO AND SONS, LLC** **RCRA NonGen / NLR** **1000420384**
ESE **450 ENTERPRISE ST** **FINDS** **FLD039091129**
1/8-1/4 **OCOEE, FL 34761** **ECHO**
0.180 mi.
948 ft. **Site 5 of 5 in cluster O**

Actual:
120 ft.

Focus Map:
8

RCRA NonGen / NLR:
Date Form Received by Agency: 2011-06-27 00:00:00.0
Handler Name: C W TRUCK REPAIR INC
Handler Address: 450 ENTERPRISE ST
Handler City,State,Zip: OCOEE, FL 34761-3003
EPA ID: FLD039091129

DRAFT

RUSSO AND SONS, LLC (Continued) **1000420384**

Contact Name:	KEVIN CREEDEN
Contact Address:	ENTERPRISE ST
Contact City,State,Zip:	OCOEE, FL 34761-3003
Contact Telephone:	305-877-2600
Contact Fax:	Not reported
Contact Email:	Not reported
Contact Title:	VP
EPA Region:	04
Land Type:	Private
Federal Waste Generator Description:	Not a generator, verified
Non-Notifier:	Not reported
Biennial Report Cycle:	Not reported
Accessibility:	Not reported
Active Site Indicator:	Not reported
State District Owner:	FL
State District:	CD
Mailing Address:	ENTERPRISE ST
Mailing City,State,Zip:	OCOEE, FL 34761-3003
Owner Name:	KEVIN CREEDEN
Owner Type:	Private
Operator Name:	Not reported
Operator Type:	Not reported
Short-Term Generator Activity:	No
Importer Activity:	No
Mixed Waste Generator:	No
Transporter Activity:	No
Transfer Facility Activity:	No
Recycler Activity with Storage:	No
Small Quantity On-Site Burner Exemption:	No
Smelting Melting and Refining Furnace Exemption:	No
Underground Injection Control:	No
Off-Site Waste Receipt:	No
Universal Waste Indicator:	No
Universal Waste Destination Facility:	No
Federal Universal Waste:	No
Active Site Fed-Reg Treatment Storage and Disposal Facility:	Not reported
Active Site Converter Treatment storage and Disposal Facility:	Not reported
Active Site State-Reg Treatment Storage and Disposal Facility:	Not reported
Active Site State-Reg Handler:	---
Federal Facility Indicator:	Not reported
Hazardous Secondary Material Indicator:	NN
Sub-Part K Indicator:	Not reported
Commercial TSD Indicator:	No
Treatment Storage and Disposal Type:	Not reported
2018 GPRA Permit Baseline:	Not on the Baseline
2018 GPRA Renewals Baseline:	Not on the Baseline
Permit Renewals Workload Universe:	Not reported
Permit Workload Universe:	Not reported
Permit Progress Universe:	Not reported
Post-Closure Workload Universe:	Not reported
Closure Workload Universe:	Not reported
202 GPRA Corrective Action Baseline:	No
Corrective Action Workload Universe:	No
Subject to Corrective Action Universe:	No
Non-TSDFs Where RCRA CA has Been Imposed Universe:	No
TSDFs Potentially Subject to CA Under 3004 (u)/(v) Universe:	No
TSDFs Only Subject to CA under Discretionary Auth Universe:	No

DRAFT

RUSSO AND SONS, LLC (Continued) **1000420384**

Corrective Action Priority Ranking:	No NCAPS ranking
Environmental Control Indicator:	No
Institutional Control Indicator:	No
Human Exposure Controls Indicator:	N/A
Groundwater Controls Indicator:	N/A
Operating TSDF Universe:	Not reported
Full Enforcement Universe:	Not reported
Significant Non-Complier Universe:	No
Unaddressed Significant Non-Complier Universe:	No
Addressed Significant Non-Complier Universe:	No
Significant Non-Complier With a Compliance Schedule Universe:	No
Financial Assurance Required:	Not reported
Handler Date of Last Change:	2011-11-28 10:43:53.0
Recognized Trader-Importer:	No
Recognized Trader-Exporter:	No
Importer of Spent Lead Acid Batteries:	No
Exporter of Spent Lead Acid Batteries:	No
Recycler Activity Without Storage:	Not reported
Manifest Broker:	Not reported
Sub-Part P Indicator:	No

Handler - Owner Operator:

Owner/Operator Indicator:	Owner
Owner/Operator Name:	CREEDEN KEVIN
Legal Status:	Private
Date Became Current:	1996-10-18 00:00:00.
Date Ended Current:	Not reported
Owner/Operator Address:	450 ENTERPRISE ST
Owner/Operator City,State,Zip:	OCOEE, FL 34761-3003
Owner/Operator Telephone:	Not reported
Owner/Operator Telephone Ext:	Not reported
Owner/Operator Fax:	Not reported
Owner/Operator Email:	Not reported

Owner/Operator Indicator:	Owner
Owner/Operator Name:	KEVIN CREEDEN
Legal Status:	Private
Date Became Current:	1996-10-18 00:00:00.
Date Ended Current:	Not reported
Owner/Operator Address:	450 ENTERPRISE ST
Owner/Operator City,State,Zip:	OCOEE, FL 34761-3003
Owner/Operator Telephone:	Not reported
Owner/Operator Telephone Ext:	Not reported
Owner/Operator Fax:	Not reported
Owner/Operator Email:	Not reported

Owner/Operator Indicator:	Owner
Owner/Operator Name:	KEVIN CREEDEN
Legal Status:	Private
Date Became Current:	1996-10-18 00:00:00.
Date Ended Current:	Not reported
Owner/Operator Address:	450 ENTERPRISE ST
Owner/Operator City,State,Zip:	OCOEE, FL 34761-3003
Owner/Operator Telephone:	Not reported
Owner/Operator Telephone Ext:	Not reported
Owner/Operator Fax:	Not reported

DRAFT

RUSSO AND SONS, LLC (Continued) **1000420384**

Owner/Operator Email: Not reported

Historic Generators:

Receive Date:		2011-06-27 00:00:00.0
Handler Name:	C W TRUCK REPAIR INC	
Federal Waste Generator Description:		Not a generator, verified
State District Owner:		FL
Large Quantity Handler of Universal Waste:		No
Recognized Trader Importer:		No
Recognized Trader Exporter:		No
Spent Lead Acid Battery Importer:		No
Spent Lead Acid Battery Exporter:		No
Current Record:		Yes
Non Storage Recycler Activity:		Not reported
Electronic Manifest Broker:		Not reported

Receive Date:		1988-03-22 00:00:00.0
Handler Name:	C W TRUCK REPAIR INC	
Federal Waste Generator Description:		Small Quantity Generator
State District Owner:		FL
Large Quantity Handler of Universal Waste:		No
Recognized Trader Importer:		No
Recognized Trader Exporter:		No
Spent Lead Acid Battery Importer:		No
Spent Lead Acid Battery Exporter:		No
Current Record:		No
Non Storage Recycler Activity:		Not reported
Electronic Manifest Broker:		Not reported

List of NAICS Codes and Descriptions:
NAICS Codes: No NAICS Codes Found

Facility Has Received Notices of Violations:
Violations: No Violations Found

Evaluation Action Summary:
Evaluations: No Evaluations Found

FINDS:
Registry ID: 110070265371

Click Here:

Environmental Interest/Information System:
US National Pollutant Discharge Elimination System (NPDES) module of the Compliance Information System (ICIS) tracks surface water permits issued under the Clean Water Act. Under NPDES, all facilities that discharge pollutants from any point source into waters of the United States are required to obtain a permit. The permit will likely contain limits on what can be discharged, impose monitoring and reporting requirements, and include other provisions to ensure that the discharge does not adversely affect water quality.
Registry ID: 110006494016

DRAFT

RUSSO AND SONS, LLC (Continued) **1000420384**

Click Here:

Environmental Interest/Information System:
RCRAInfo is a national information system that supports the Resource Conservation and Recovery Act (RCRA) program through the tracking of events and activities related to facilities that generate, transport, and treat, store, or dispose of hazardous waste. RCRAInfo allows RCRA program staff to track the notification, permit, compliance, and corrective action activities required under RCRA.
Florida Environmental System Today Application (FIESTA) Data Maintenance (FDM) system maintains entity, environmental interest and affiliation data for the State of Florida.

Click this hyperlink while viewing on your computer to access additional FINDS: detail in the EDR Site Report.

ECHO:

Envid:	1000420384
Registry ID:	110070265371
DFR URL:	http://echo.epa.gov/detailed-facility-report?fid=110070265371
Name:	RUSSO AND SONS, LLC
Address:	450 ENTERPRISE ST
City,State,Zip:	OCOEE, FL 34761

Envid:	1000420384
Registry ID:	110006494016
DFR URL:	http://echo.epa.gov/detailed-facility-report?fid=110006494016
Name:	C W TRUCK REPAIR INC
Address:	450 ENTERPRISE ST
City,State,Zip:	OCOEE, FL 34761

T111 **PAVEX CORP** **RCRA NonGen / NLR** **1000841114**
NNW **1200 ELBOC WAY** **ICIS** **FLD980839773**
1/8-1/4 **WINTER GARDEN, FL 34787** **US AIRS**
0.185 mi. **FINDS**
977 ft. **Site 1 of 3 in cluster T** **ECHO**

Actual:
112 ft.

Focus Map:
8

RCRA NonGen / NLR:

Date Form Received by Agency:	2019-06-07 00:00:00.0
Handler Name:	RANGER CONSTRUCTION INDUSTRIES INC
Handler Address:	1200 ELBOC WAY
Handler City,State,Zip:	WINTER GARDEN, FL 34787-4487
EPA ID:	FLD980839773
Contact Name:	TOM REHYANSKY
Contact Address:	101 SANSBURY'S WAY
Contact City,State,Zip:	WEST PALM BEACH, FL 33411-0000
Contact Telephone:	561-793-9400
Contact Fax:	Not reported
Contact Email:	TOM.REHYANSKY@RANGERCONSTRUCTION.COM
Contact Title:	ENV MGR
EPA Region:	04
Land Type:	Private
Federal Waste Generator Description:	Not a generator, verified
Non-Notifier:	Not reported
Biennial Report Cycle:	Not reported
Accessibility:	Not reported
Active Site Indicator:	Handler Activities
State District Owner:	FL

DRAFT

PAVEX CORP (Continued) **1000841114**

State District:	CD
Mailing Address:	1200 ELBOC WAY
Mailing City,State,Zip:	WINTER GARDEN, FL 34787-0000
Owner Name:	JAMES BOTERF
Owner Type:	Private
Operator Name:	RANGER CONSTRUCTION INDUSTRIES
Operator Type:	Other
Short-Term Generator Activity:	No
Importer Activity:	No
Mixed Waste Generator:	No
Transporter Activity:	No
Transfer Facility Activity:	No
Recycler Activity with Storage:	No
Small Quantity On-Site Burner Exemption:	No
Smelting Melting and Refining Furnace Exemption:	No
Underground Injection Control:	No
Off-Site Waste Receipt:	No
Universal Waste Indicator:	No
Universal Waste Destination Facility:	No
Federal Universal Waste:	No
Active Site Fed-Reg Treatment Storage and Disposal Facility:	Not reported
Active Site Converter Treatment storage and Disposal Facility:	Not reported
Active Site State-Reg Treatment Storage and Disposal Facility:	Not reported
Active Site State-Reg Handler:	---
Federal Facility Indicator:	Not reported
Hazardous Secondary Material Indicator:	N
Sub-Part K Indicator:	Not reported
Commercial TSD Indicator:	No
Treatment Storage and Disposal Type:	Not reported
2018 GPRA Permit Baseline:	Not on the Baseline
2018 GPRA Renewals Baseline:	Not on the Baseline
Permit Renewals Workload Universe:	Not reported
Permit Workload Universe:	Not reported
Permit Progress Universe:	Not reported
Post-Closure Workload Universe:	Not reported
Closure Workload Universe:	Not reported
202 GPRA Corrective Action Baseline:	No
Corrective Action Workload Universe:	No
Subject to Corrective Action Universe:	No
Non-TSDFs Where RCRA CA has Been Imposed Universe:	No
TSDFs Potentially Subject to CA Under 3004 (u)/(v) Universe:	No
TSDFs Only Subject to CA under Discretionary Auth Universe:	No
Corrective Action Priority Ranking:	No NCAPS ranking
Environmental Control Indicator:	No
Institutional Control Indicator:	No
Human Exposure Controls Indicator:	N/A
Groundwater Controls Indicator:	N/A
Operating TSDF Universe:	Not reported
Full Enforcement Universe:	Not reported
Significant Non-Complier Universe:	No
Unaddressed Significant Non-Complier Universe:	No
Addressed Significant Non-Complier Universe:	No
Significant Non-Complier With a Compliance Schedule Universe:	No
Financial Assurance Required:	Not reported
Handler Date of Last Change:	2020-01-14 20:08:07.0
Recognized Trader-Importer:	No
Recognized Trader-Exporter:	No

DRAFT

PAVEX CORP (Continued) **1000841114**

Importer of Spent Lead Acid Batteries:	No
Exporter of Spent Lead Acid Batteries:	No
Recycler Activity Without Storage:	No
Manifest Broker:	No
Sub-Part P Indicator:	No

Handler - Owner Operator:

Owner/Operator Indicator:	Owner
Owner/Operator Name:	JAMES BOTERF
Legal Status:	Private
Date Became Current:	1996-10-18 00:00:00.
Date Ended Current:	2013-06-20 00:00:00.
Owner/Operator Address:	1200 ELBOC WAY
Owner/Operator City,State,Zip:	WINTER GARDEN, FL 34787-4487
Owner/Operator Telephone:	Not reported
Owner/Operator Telephone Ext:	Not reported
Owner/Operator Fax:	Not reported
Owner/Operator Email:	Not reported

Owner/Operator Indicator:	Operator
Owner/Operator Name:	RANGER CONSTRUCTION INDUSTRIES
Legal Status:	Other
Date Became Current:	2002-12-31 00:00:00.
Date Ended Current:	Not reported
Owner/Operator Address:	P O BOX 15065
Owner/Operator City,State,Zip:	WEST PALM BEACH, FL 33416-5065
Owner/Operator Telephone:	561-793-9400
Owner/Operator Telephone Ext:	Not reported
Owner/Operator Fax:	Not reported
Owner/Operator Email:	Not reported

Owner/Operator Indicator:	Owner
Owner/Operator Name:	JAMES BOTERF
Legal Status:	Private
Date Became Current:	1996-10-18 00:00:00.
Date Ended Current:	2013-06-20 00:00:00.
Owner/Operator Address:	1200 ELBOC WAY
Owner/Operator City,State,Zip:	WINTER GARDEN, FL 34787-4487
Owner/Operator Telephone:	561-793-9400
Owner/Operator Telephone Ext:	Not reported
Owner/Operator Fax:	Not reported
Owner/Operator Email:	Not reported

Owner/Operator Indicator:	Operator
Owner/Operator Name:	RANGER CONSTRUCTION INDUSTRIES
Legal Status:	Other
Date Became Current:	2002-12-31 00:00:00.
Date Ended Current:	Not reported
Owner/Operator Address:	P O BOX 15065
Owner/Operator City,State,Zip:	WEST PALM BEACH, FL 33416-5065
Owner/Operator Telephone:	561-793-9400
Owner/Operator Telephone Ext:	Not reported
Owner/Operator Fax:	Not reported
Owner/Operator Email:	Not reported

Owner/Operator Indicator:	Owner

DRAFT

PAVEX CORP (Continued) **1000841114**

Owner/Operator Name:	JAMES BOTERF
Legal Status:	Private
Date Became Current:	1996-10-18 00:00:00.
Date Ended Current:	2013-06-20 00:00:00.
Owner/Operator Address:	1200 ELBOC WAY
Owner/Operator City,State,Zip:	WINTER GARDEN, FL 34787-4487
Owner/Operator Telephone:	Not reported
Owner/Operator Telephone Ext:	Not reported
Owner/Operator Fax:	Not reported
Owner/Operator Email:	Not reported

Owner/Operator Indicator:	Owner
Owner/Operator Name:	RANGER CONSTRUCTION INDUSTRIES
Legal Status:	Other
Date Became Current:	2002-12-31 00:00:00.
Date Ended Current:	Not reported
Owner/Operator Address:	P O BOX 15065
Owner/Operator City,State,Zip:	WEST PALM BEACH, FL 33416-5065
Owner/Operator Telephone:	561-793-9400
Owner/Operator Telephone Ext:	Not reported
Owner/Operator Fax:	Not reported
Owner/Operator Email:	Not reported

Owner/Operator Indicator:	Operator
Owner/Operator Name:	RANGER CONSTRUCTION INDUSTRIES
Legal Status:	Other
Date Became Current:	2013-06-20 00:00:00.
Date Ended Current:	Not reported
Owner/Operator Address:	P O BOX 15065
Owner/Operator City,State,Zip:	WEST PALM BEACH, FL 33416-5065
Owner/Operator Telephone:	561-793-9400
Owner/Operator Telephone Ext:	Not reported
Owner/Operator Fax:	Not reported
Owner/Operator Email:	Not reported

Owner/Operator Indicator:	Operator
Owner/Operator Name:	RANGER CONSTRUCTION INDUSTRIES
Legal Status:	Other
Date Became Current:	2002-12-31 00:00:00.
Date Ended Current:	Not reported
Owner/Operator Address:	P O BOX 15065
Owner/Operator City,State,Zip:	WEST PALM BEACH, FL 33416-5065
Owner/Operator Telephone:	561-793-9400
Owner/Operator Telephone Ext:	Not reported
Owner/Operator Fax:	Not reported
Owner/Operator Email:	Not reported

Owner/Operator Indicator:	Owner
Owner/Operator Name:	RANGER CONSTRUCTION INDUSTRIES
Legal Status:	Other
Date Became Current:	2002-12-31 00:00:00.
Date Ended Current:	Not reported
Owner/Operator Address:	P O BOX 15065
Owner/Operator City,State,Zip:	WEST PALM BEACH, FL 33416-5065
Owner/Operator Telephone:	561-793-9400
Owner/Operator Telephone Ext:	Not reported
Owner/Operator Fax:	Not reported

DRAFT

PAVEX CORP (Continued) **1000841114**

Owner/Operator Email:	Not reported
Owner/Operator Indicator:	Owner
Owner/Operator Name:	JAMES BOTERF
Legal Status:	Private
Date Became Current:	1996-10-18 00:00:00.
Date Ended Current:	Not reported
Owner/Operator Address:	1200 ELBOC WAY
Owner/Operator City,State,Zip:	WINTER GARDEN, FL 34787-4487
Owner/Operator Telephone:	Not reported
Owner/Operator Telephone Ext:	Not reported
Owner/Operator Fax:	Not reported
Owner/Operator Email:	Not reported
Owner/Operator Indicator:	Owner
Owner/Operator Name:	JAMES BOTERF
Legal Status:	Private
Date Became Current:	1996-10-18 00:00:00.
Date Ended Current:	2013-06-20 00:00:00.
Owner/Operator Address:	1200 ELBOC WAY
Owner/Operator City,State,Zip:	WINTER GARDEN, FL 34787-4487
Owner/Operator Telephone:	561-793-9400
Owner/Operator Telephone Ext:	Not reported
Owner/Operator Fax:	Not reported
Owner/Operator Email:	Not reported
Owner/Operator Indicator:	Owner
Owner/Operator Name:	BOTERF JAMES
Legal Status:	Private
Date Became Current:	1996-10-18 00:00:00.
Date Ended Current:	Not reported
Owner/Operator Address:	1200 ELBOC WAY
Owner/Operator City,State,Zip:	WINTER GARDEN, FL 34787-4487
Owner/Operator Telephone:	Not reported
Owner/Operator Telephone Ext:	Not reported
Owner/Operator Fax:	Not reported
Owner/Operator Email:	Not reported
Owner/Operator Indicator:	Owner
Owner/Operator Name:	RANGER CONSTRUCTION INDUSTRIES
Legal Status:	Other
Date Became Current:	2002-12-31 00:00:00.
Date Ended Current:	Not reported
Owner/Operator Address:	P O BOX 15065
Owner/Operator City,State,Zip:	WEST PALM BEACH, FL 33416-5065
Owner/Operator Telephone:	561-793-9400
Owner/Operator Telephone Ext:	Not reported
Owner/Operator Fax:	Not reported
Owner/Operator Email:	Not reported
Owner/Operator Indicator:	Owner
Owner/Operator Name:	RANGER CONSTRUCTION INDUSTRIES
Legal Status:	Other
Date Became Current:	2002-12-31 00:00:00.
Date Ended Current:	Not reported
Owner/Operator Address:	P O BOX 15065
Owner/Operator City,State,Zip:	WEST PALM BEACH, FL 33416-5065

DRAFT

PAVEX CORP (Continued) **1000841114**

Owner/Operator Telephone: 561-793-9400
Owner/Operator Telephone Ext: Not reported
Owner/Operator Fax: Not reported
Owner/Operator Email: Not reported

Owner/Operator Indicator: Owner
Owner/Operator Name: RANGER CONSTRUCTION INDUSTRIES
Legal Status: Other
Date Became Current: 2002-12-31 00:00:00.
Date Ended Current: Not reported
Owner/Operator Address: P O BOX 15065
Owner/Operator City,State,Zip: WEST PALM BEACH, FL 33416-5065
Owner/Operator Telephone: 561-793-9400
Owner/Operator Telephone Ext: Not reported
Owner/Operator Fax: Not reported
Owner/Operator Email: Not reported

Owner/Operator Indicator: Owner
Owner/Operator Name: JAMES BOTERF
Legal Status: Private
Date Became Current: 1996-10-18 00:00:00.
Date Ended Current: 2013-06-20 00:00:00.
Owner/Operator Address: 1200 ELBOC WAY
Owner/Operator City,State,Zip: WINTER GARDEN, FL 34787-4487
Owner/Operator Telephone: Not reported
Owner/Operator Telephone Ext: Not reported
Owner/Operator Fax: Not reported
Owner/Operator Email: Not reported

Owner/Operator Indicator: Operator
Owner/Operator Name: RANGER CONSTRUCTION INDUSTRIES
Legal Status: Other
Date Became Current: 2002-12-31 00:00:00.
Date Ended Current: Not reported
Owner/Operator Address: P O BOX 15065
Owner/Operator City,State,Zip: WEST PALM BEACH, FL 33416-5065
Owner/Operator Telephone: 561-793-9400
Owner/Operator Telephone Ext: Not reported
Owner/Operator Fax: Not reported
Owner/Operator Email: Not reported

Historic Generators:
Receive Date: 2018-06-08 00:00:00.0
Handler Name: RANGER CONSTRUCTION INDUSTRIES INC
Federal Waste Generator Description: Not a generator, verified
State District Owner: FL
Large Quantity Handler of Universal Waste: No
Recognized Trader Importer: No
Recognized Trader Exporter: No
Spent Lead Acid Battery Importer: No
Spent Lead Acid Battery Exporter: No
Current Record: No
Non Storage Recycler Activity: Not reported
Electronic Manifest Broker: Not reported

Receive Date: 1993-01-26 00:00:00.0
Handler Name: AMERICAN ASPHALT INC

DRAFT

PAVEX CORP (Continued) **1000841114**

Federal Waste Generator Description: Not a generator, verified
State District Owner: FL
Large Quantity Handler of Universal Waste: No
Recognized Trader Importer: No
Recognized Trader Exporter: No
Spent Lead Acid Battery Importer: No
Spent Lead Acid Battery Exporter: No
Current Record: No
Non Storage Recycler Activity: Not reported
Electronic Manifest Broker: Not reported

Receive Date: 2013-06-20 00:00:00.0
Handler Name: RANGER CONSTRUCTION INDUSTRIES INC
Federal Waste Generator Description: Not a generator, verified
State District Owner: FL
Large Quantity Handler of Universal Waste: No
Recognized Trader Importer: No
Recognized Trader Exporter: No
Spent Lead Acid Battery Importer: No
Spent Lead Acid Battery Exporter: No
Current Record: No
Non Storage Recycler Activity: Not reported
Electronic Manifest Broker: Not reported

Receive Date: 2014-06-10 00:00:00.0
Handler Name: RANGER CONSTRUCTION INDUSTRIES INC
Federal Waste Generator Description: Not a generator, verified
State District Owner: FL
Large Quantity Handler of Universal Waste: No
Recognized Trader Importer: No
Recognized Trader Exporter: No
Spent Lead Acid Battery Importer: No
Spent Lead Acid Battery Exporter: No
Current Record: No
Non Storage Recycler Activity: Not reported
Electronic Manifest Broker: Not reported

Receive Date: 2017-05-01 00:00:00.0
Handler Name: RANGER CONSTRUCTION INDUSTRIES INC
Federal Waste Generator Description: Not a generator, verified
State District Owner: FL
Large Quantity Handler of Universal Waste: No
Recognized Trader Importer: No
Recognized Trader Exporter: No
Spent Lead Acid Battery Importer: No
Spent Lead Acid Battery Exporter: No
Current Record: No
Non Storage Recycler Activity: Not reported
Electronic Manifest Broker: Not reported

Receive Date: 2019-06-07 00:00:00.0
Handler Name: RANGER CONSTRUCTION INDUSTRIES INC
Federal Waste Generator Description: Not a generator, verified
State District Owner: FL
Large Quantity Handler of Universal Waste: No
Recognized Trader Importer: No
Recognized Trader Exporter: No

DRAFT

PAVEX CORP (Continued) **1000841114**

Spent Lead Acid Battery Importer: No
Spent Lead Acid Battery Exporter: No
Current Record: Yes
Non Storage Recycler Activity: Not reported
Electronic Manifest Broker: Not reported

List of NAICS Codes and Descriptions:
NAICS Code: 562998
NAICS Description: ALL OTHER MISCELLANEOUS WASTE MANAGEMENT SERVICES

Facility Has Received Notices of Violation:
Found Violation: Yes
Agency Which Determined Violation: State
Violation Short Description: State Statute or Regulation
Date Violation was Determined: 2018-06-08 00:00:00.0
Actual Return to Compliance Date: 2018-07-30 00:00:00.0
Return to Compliance Qualifier: Unverifiable
Violation Responsible Agency: State
Scheduled Compliance Date: Not reported
Enforcement Identifier: Not reported
Date of Enforcement Action: Not reported
Enforcement Responsible Agency: Not reported
Enforcement Docket Number: Not reported
Enforcement Attorney: Not reported
Corrective Action Component: Not reported
Appeal Initiated Date: Not reported
Appeal Resolution Date: Not reported
Disposition Status Date: Not reported
Disposition Status: Not reported
Disposition Status Description: Not reported
Consent/Final Order Sequence Number: Not reported
Consent/Final Order Respondent Name: Not reported
Consent/Final Order Lead Agency: Not reported
Enforcement Type: Not reported
Enforcement Responsible Person: Not reported
Enforcement Responsible Sub-Organization: Not reported
SEP Sequence Number: Not reported
SEP Expenditure Amount: Not reported
SEP Scheduled Completion Date: Not reported
SEP Actual Date: Not reported
SEP Defaulted Date: Not reported
SEP Type: Not reported
SEP Type Description: Not reported
Proposed Amount: Not reported
Final Monetary Amount: Not reported
Paid Amount: Not reported
Final Count: Not reported
Final Amount: Not reported

Found Violation: Yes
Agency Which Determined Violation: State
Violation Short Description: State Statute or Regulation
Date Violation was Determined: 2018-06-08 00:00:00.0
Actual Return to Compliance Date: 2018-06-08 00:00:00.0
Return to Compliance Qualifier: Unverifiable
Violation Responsible Agency: State

DRAFT

PAVEX CORP (Continued) **1000841114**

Scheduled Compliance Date:	Not reported
Enforcement Identifier:	Not reported
Date of Enforcement Action:	Not reported
Enforcement Responsible Agency:	Not reported
Enforcement Docket Number:	Not reported
Enforcement Attorney:	Not reported
Corrective Action Component:	Not reported
Appeal Initiated Date:	Not reported
Appeal Resolution Date:	Not reported
Disposition Status Date:	Not reported
Disposition Status:	Not reported
Disposition Status Description:	Not reported
Consent/Final Order Sequence Number:	Not reported
Consent/Final Order Respondent Name:	Not reported
Consent/Final Order Lead Agency:	Not reported
Enforcement Type:	Not reported
Enforcement Responsible Person:	Not reported
Enforcement Responsible Sub-Organization:	Not reported
SEP Sequence Number:	Not reported
SEP Expenditure Amount:	Not reported
SEP Scheduled Completion Date:	Not reported
SEP Actual Date:	Not reported
SEP Defaulted Date:	Not reported
SEP Type:	Not reported
SEP Type Description:	Not reported
Proposed Amount:	Not reported
Final Monetary Amount:	Not reported
Paid Amount:	Not reported
Final Count:	Not reported
Final Amount:	Not reported

Evaluation Action Summary:

Evaluation Date:	2018-06-08 00:00:00.0
Evaluation Responsible Agency:	State
Found Violation:	Yes
Evaluation Type Description:	COMPLIANCE EVALUATION INSPECTION ON-SITE
Evaluation Responsible Person Identifier:	KMO
Evaluation Responsible Sub-Organization:	CD
Actual Return to Compliance Date:	2018-07-30 00:00:00.0
Scheduled Compliance Date:	Not reported
Date of Request:	Not reported
Date Response Received:	Not reported
Request Agency:	Not reported
Former Citation:	Not reported

Evaluation Date:	2018-06-08 00:00:00.0
Evaluation Responsible Agency:	State
Found Violation:	Yes
Evaluation Type Description:	COMPLIANCE EVALUATION INSPECTION ON-SITE
Evaluation Responsible Person Identifier:	KMO
Evaluation Responsible Sub-Organization:	CD
Actual Return to Compliance Date:	2018-06-08 00:00:00.0
Scheduled Compliance Date:	Not reported
Date of Request:	Not reported
Date Response Received:	Not reported
Request Agency:	Not reported
Former Citation:	Not reported

DRAFT

PAVEX CORP (Continued) **1000841114**

ICIS:

Enforcement Action ID:	04-2000-0187
FRS ID:	110002011046
Action Name:	PAVEX CORPORATION
Facility Name:	PAVEX CORPORATION
Facility Address:	1200 ELBOC WAY WINTER GARDEN, FL 34787-4487
Enforcement Action Type:	CWA 309A AO For Compliance
Facility County:	ORANGE
Program System Acronym:	ICIS
Enforcement Action Forum Desc:	Administrative - Formal
EA Type Code:	309A
Facility SIC Code:	2951
Federal Facility ID:	Not reported
Latitude in Decimal Degrees:	28.549849
Longitude in Decimal Degrees:	-81.562876
Permit Type Desc:	Not reported
Program System Acronym:	4051
Facility NAICS Code:	Not reported
Tribal Land Code:	Not reported

Facility Name:	AMERICAN ASPHALT INC
Address:	1200 ELBOC WAY
Tribal Indicator:	N
Fed Facility:	No
NAIC Code:	Not reported
SIC Code:	2951

Facility Name:	AMERICAN ASPHALT INC
Address:	1200 ELBOC WAY
Tribal Indicator:	N
Fed Facility:	No
NAIC Code:	Not reported
SIC Code:	2951

Facility Name:	AMERICAN ASPHALT INC
Address:	1200 ELBOC WAY
Tribal Indicator:	N
Fed Facility:	No
NAIC Code:	Not reported
SIC Code:	2951

Facility Name:	AMERICAN ASPHALT INC
Address:	1200 ELBOC WAY
Tribal Indicator:	N
Fed Facility:	No
NAIC Code:	Not reported
SIC Code:	2951

Facility Name:	AMERICAN ASPHALT INC
Address:	1200 ELBOC WAY
Tribal Indicator:	N
Fed Facility:	No
NAIC Code:	Not reported
SIC Code:	2951

DRAFT

PAVEX CORP (Continued) **1000841114**

Facility Name: AMERICAN ASPHALT INC
Address: 1200 ELBOC WAY
Tribal Indicator: N
Fed Facility: No
NAIC Code: Not reported
SIC Code: 2951

US AIRS (AFS):
Envid: 1000841114
Region Code: 04
County Code: FL095
Programmatic ID: AIR FL0000001209500048
Facility Registry ID: 110002011046
D and B Number: Not reported
Facility Site Name: RANGER CONSTRUCTION INDUSTRIES INC
Primary SIC Code: 2951
NAICS Code: 324121
Default Air Classification Code: SMI
Facility Type of Ownership Code: POF
Air CMS Category Code: SMI
HPV Status: Not reported

US AIRS (AFS):
Region Code: 04
Programmatic ID: AIR FL0000001209500048
Facility Registry ID: 110002011046
Air Operating Status Code: OPR
Default Air Classification Code: SMI
Air Program: New Source Performance Standards
Activity Date: 2015-04-23 00:00:00
Activity Status Date: 2015-07-28 11:14:06
Activity Group: Compliance Monitoring
Activity Type: Inspection/Evaluation
Activity Status: Active

Region Code: 04
Programmatic ID: AIR FL0000001209500048
Facility Registry ID: 110002011046
Air Operating Status Code: OPR
Default Air Classification Code: SMI
Air Program: New Source Performance Standards
Activity Date: 2015-07-21 00:00:00
Activity Status Date: 2015-08-31 16:21:41
Activity Group: Compliance Monitoring
Activity Type: Inspection/Evaluation
Activity Status: Active

Region Code: 04
Programmatic ID: AIR FL0000001209500048
Facility Registry ID: 110002011046
Air Operating Status Code: OPR
Default Air Classification Code: SMI
Air Program: New Source Performance Standards
Activity Date: 2016-05-11 00:00:00
Activity Status Date: 2016-06-09 00:20:09
Activity Group: Compliance Monitoring
Activity Type: Inspection/Evaluation

DRAFT

PAVEX CORP (Continued) **1000841114**

Activity Status: Active

Region Code: 04
Programmatic ID: AIR FL0000001209500048
Facility Registry ID: 110002011046
Air Operating Status Code: OPR
Default Air Classification Code: SMI
Air Program: New Source Performance Standards
Activity Date: 2016-08-12 00:00:00
Activity Status Date: 2016-09-01 08:46:19
Activity Group: Compliance Monitoring
Activity Type: Inspection/Evaluation
Activity Status: Active

Region Code: 04
Programmatic ID: AIR FL0000001209500048
Facility Registry ID: 110002011046
Air Operating Status Code: OPR
Default Air Classification Code: SMI
Air Program: New Source Performance Standards
Activity Date: 2016-08-12 00:00:00
Activity Status Date: 2016-09-08 08:55:18
Activity Group: Compliance Monitoring
Activity Type: Inspection/Evaluation
Activity Status: Active

Region Code: 04
Programmatic ID: AIR FL0000001209500048
Facility Registry ID: 110002011046
Air Operating Status Code: OPR
Default Air Classification Code: SMI
Air Program: New Source Performance Standards
Activity Date: 1997-11-12 00:00:00
Activity Status Date: Not reported
Activity Group: Compliance Monitoring
Activity Type: Inspection/Evaluation
Activity Status: Not reported

Region Code: 04
Programmatic ID: AIR FL0000001209500048
Facility Registry ID: 110002011046
Air Operating Status Code: OPR
Default Air Classification Code: SMI
Air Program: New Source Performance Standards
Activity Date: 1998-11-17 00:00:00
Activity Status Date: Not reported
Activity Group: Compliance Monitoring
Activity Type: Inspection/Evaluation
Activity Status: Not reported

Region Code: 04
Programmatic ID: AIR FL0000001209500048
Facility Registry ID: 110002011046
Air Operating Status Code: OPR
Default Air Classification Code: SMI
Air Program: New Source Performance Standards
Activity Date: 2000-02-25 00:00:00

DRAFT

PAVEX CORP (Continued) **1000841114**

Activity Status Date: Not reported
Activity Group: Compliance Monitoring
Activity Type: Inspection/Evaluation
Activity Status: Not reported

Region Code: 04
Programmatic ID: AIR FL0000001209500048
Facility Registry ID: 110002011046
Air Operating Status Code: OPR
Default Air Classification Code: SMI
Air Program: New Source Performance Standards
Activity Date: 2001-08-20 00:00:00
Activity Status Date: Not reported
Activity Group: Compliance Monitoring
Activity Type: Inspection/Evaluation
Activity Status: Not reported

Region Code: 04
Programmatic ID: AIR FL0000001209500048
Facility Registry ID: 110002011046
Air Operating Status Code: OPR
Default Air Classification Code: SMI
Air Program: New Source Performance Standards
Activity Date: 2001-12-04 00:00:00
Activity Status Date: Not reported
Activity Group: Compliance Monitoring
Activity Type: Inspection/Evaluation
Activity Status: Not reported

Region Code: 04
Programmatic ID: AIR FL0000001209500048
Facility Registry ID: 110002011046
Air Operating Status Code: OPR
Default Air Classification Code: SMI
Air Program: New Source Performance Standards
Activity Date: 2002-08-02 00:00:00
Activity Status Date: Not reported
Activity Group: Compliance Monitoring
Activity Type: Inspection/Evaluation
Activity Status: Not reported

Region Code: 04
Programmatic ID: AIR FL0000001209500048
Facility Registry ID: 110002011046
Air Operating Status Code: OPR
Default Air Classification Code: SMI
Air Program: New Source Performance Standards
Activity Date: 2002-09-25 00:00:00
Activity Status Date: Not reported
Activity Group: Compliance Monitoring
Activity Type: Inspection/Evaluation
Activity Status: Not reported

Region Code: 04
Programmatic ID: AIR FL0000001209500048
Facility Registry ID: 110002011046
Air Operating Status Code: OPR

DRAFT

PAVEX CORP (Continued) **1000841114**

Default Air Classification Code: SMI
Air Program: New Source Performance Standards
Activity Date: 2002-12-30 00:00:00
Activity Status Date: Not reported
Activity Group: Compliance Monitoring
Activity Type: Inspection/Evaluation
Activity Status: Not reported

Region Code: 04
Programmatic ID: AIR FL0000001209500048
Facility Registry ID: 110002011046
Air Operating Status Code: OPR
Default Air Classification Code: SMI
Air Program: New Source Performance Standards
Activity Date: 2003-09-17 00:00:00
Activity Status Date: Not reported
Activity Group: Compliance Monitoring
Activity Type: Inspection/Evaluation
Activity Status: Not reported

Region Code: 04
Programmatic ID: AIR FL0000001209500048
Facility Registry ID: 110002011046
Air Operating Status Code: OPR
Default Air Classification Code: SMI
Air Program: New Source Performance Standards
Activity Date: 2003-09-30 00:00:00
Activity Status Date: Not reported
Activity Group: Compliance Monitoring
Activity Type: Inspection/Evaluation
Activity Status: Not reported

Region Code: 04
Programmatic ID: AIR FL0000001209500048
Facility Registry ID: 110002011046
Air Operating Status Code: OPR
Default Air Classification Code: SMI
Air Program: New Source Performance Standards
Activity Date: 2004-05-05 00:00:00
Activity Status Date: Not reported
Activity Group: Compliance Monitoring
Activity Type: Inspection/Evaluation
Activity Status: Not reported

Region Code: 04
Programmatic ID: AIR FL0000001209500048
Facility Registry ID: 110002011046
Air Operating Status Code: OPR
Default Air Classification Code: SMI
Air Program: New Source Performance Standards
Activity Date: 2004-06-10 00:00:00
Activity Status Date: Not reported
Activity Group: Compliance Monitoring
Activity Type: Inspection/Evaluation
Activity Status: Not reported

Region Code: 04

DRAFT

PAVEX CORP (Continued) **1000841114**

Programmatic ID: AIR FL0000001209500048
Facility Registry ID: 110002011046
Air Operating Status Code: OPR
Default Air Classification Code: SMI
Air Program: New Source Performance Standards
Activity Date: 2004-09-09 00:00:00
Activity Status Date: Not reported
Activity Group: Compliance Monitoring
Activity Type: Inspection/Evaluation
Activity Status: Not reported

Region Code: 04
Programmatic ID: AIR FL0000001209500048
Facility Registry ID: 110002011046
Air Operating Status Code: OPR
Default Air Classification Code: SMI
Air Program: New Source Performance Standards
Activity Date: 2005-05-25 00:00:00
Activity Status Date: Not reported
Activity Group: Compliance Monitoring
Activity Type: Inspection/Evaluation
Activity Status: Not reported

Region Code: 04
Programmatic ID: AIR FL0000001209500048
Facility Registry ID: 110002011046
Air Operating Status Code: OPR
Default Air Classification Code: SMI
Air Program: New Source Performance Standards
Activity Date: 2005-06-24 00:00:00
Activity Status Date: Not reported
Activity Group: Compliance Monitoring
Activity Type: Inspection/Evaluation
Activity Status: Not reported

Region Code: 04
Programmatic ID: AIR FL0000001209500048
Facility Registry ID: 110002011046
Air Operating Status Code: OPR
Default Air Classification Code: SMI
Air Program: New Source Performance Standards
Activity Date: 2005-09-27 00:00:00
Activity Status Date: Not reported
Activity Group: Compliance Monitoring
Activity Type: Inspection/Evaluation
Activity Status: Not reported

Region Code: 04
Programmatic ID: AIR FL0000001209500048
Facility Registry ID: 110002011046
Air Operating Status Code: OPR
Default Air Classification Code: SMI
Air Program: New Source Performance Standards
Activity Date: 2006-05-26 00:00:00
Activity Status Date: Not reported
Activity Group: Compliance Monitoring
Activity Type: Inspection/Evaluation

DRAFT

PAVEX CORP (Continued) **1000841114**

Activity Status: Not reported

Region Code: 04
Programmatic ID: AIR FL0000001209500048
Facility Registry ID: 110002011046
Air Operating Status Code: OPR
Default Air Classification Code: SMI
Air Program: New Source Performance Standards
Activity Date: 2006-08-16 00:00:00
Activity Status Date: Not reported
Activity Group: Compliance Monitoring
Activity Type: Inspection/Evaluation
Activity Status: Not reported

Region Code: 04
Programmatic ID: AIR FL0000001209500048
Facility Registry ID: 110002011046
Air Operating Status Code: OPR
Default Air Classification Code: SMI
Air Program: New Source Performance Standards
Activity Date: 2006-09-25 00:00:00
Activity Status Date: Not reported
Activity Group: Compliance Monitoring
Activity Type: Inspection/Evaluation
Activity Status: Not reported

Region Code: 04
Programmatic ID: AIR FL0000001209500048
Facility Registry ID: 110002011046
Air Operating Status Code: OPR
Default Air Classification Code: SMI
Air Program: New Source Performance Standards
Activity Date: 2007-07-26 00:00:00
Activity Status Date: Not reported
Activity Group: Compliance Monitoring
Activity Type: Inspection/Evaluation
Activity Status: Not reported

Region Code: 04
Programmatic ID: AIR FL0000001209500048
Facility Registry ID: 110002011046
Air Operating Status Code: OPR
Default Air Classification Code: SMI
Air Program: New Source Performance Standards
Activity Date: 2007-09-18 00:00:00
Activity Status Date: Not reported
Activity Group: Compliance Monitoring
Activity Type: Inspection/Evaluation
Activity Status: Not reported

Region Code: 04
Programmatic ID: AIR FL0000001209500048
Facility Registry ID: 110002011046
Air Operating Status Code: OPR
Default Air Classification Code: SMI
Air Program: New Source Performance Standards
Activity Date: 2008-05-07 00:00:00

DRAFT

PAVEX CORP (Continued) **1000841114**

Activity Status Date: Not reported
Activity Group: Compliance Monitoring
Activity Type: Inspection/Evaluation
Activity Status: Not reported

Region Code: 04
Programmatic ID: AIR FL0000001209500048
Facility Registry ID: 110002011046
Air Operating Status Code: OPR
Default Air Classification Code: SMI
Air Program: New Source Performance Standards
Activity Date: 2008-09-24 00:00:00
Activity Status Date: Not reported
Activity Group: Compliance Monitoring
Activity Type: Inspection/Evaluation
Activity Status: Not reported

Region Code: 04
Programmatic ID: AIR FL0000001209500048
Facility Registry ID: 110002011046
Air Operating Status Code: OPR
Default Air Classification Code: SMI
Air Program: New Source Performance Standards
Activity Date: 2009-05-13 00:00:00
Activity Status Date: Not reported
Activity Group: Compliance Monitoring
Activity Type: Inspection/Evaluation
Activity Status: Not reported

Region Code: 04
Programmatic ID: AIR FL0000001209500048
Facility Registry ID: 110002011046
Air Operating Status Code: OPR
Default Air Classification Code: SMI
Air Program: New Source Performance Standards
Activity Date: 2009-07-29 00:00:00
Activity Status Date: Not reported
Activity Group: Compliance Monitoring
Activity Type: Inspection/Evaluation
Activity Status: Not reported

Region Code: 04
Programmatic ID: AIR FL0000001209500048
Facility Registry ID: 110002011046
Air Operating Status Code: OPR
Default Air Classification Code: SMI
Air Program: New Source Performance Standards
Activity Date: 2009-09-22 00:00:00
Activity Status Date: Not reported
Activity Group: Compliance Monitoring
Activity Type: Inspection/Evaluation
Activity Status: Not reported

Region Code: 04
Programmatic ID: AIR FL0000001209500048
Facility Registry ID: 110002011046
Air Operating Status Code: OPR

DRAFT

PAVEX CORP (Continued) **1000841114**

Default Air Classification Code: SMI
Air Program: New Source Performance Standards
Activity Date: 2010-05-19 00:00:00
Activity Status Date: Not reported
Activity Group: Compliance Monitoring
Activity Type: Inspection/Evaluation
Activity Status: Not reported

Region Code: 04
Programmatic ID: AIR FL0000001209500048
Facility Registry ID: 110002011046
Air Operating Status Code: OPR
Default Air Classification Code: SMI
Air Program: New Source Performance Standards
Activity Date: 2010-09-13 00:00:00
Activity Status Date: Not reported
Activity Group: Compliance Monitoring
Activity Type: Inspection/Evaluation
Activity Status: Not reported

Region Code: 04
Programmatic ID: AIR FL0000001209500048
Facility Registry ID: 110002011046
Air Operating Status Code: OPR
Default Air Classification Code: SMI
Air Program: New Source Performance Standards
Activity Date: 2010-09-30 00:00:00
Activity Status Date: Not reported
Activity Group: Compliance Monitoring
Activity Type: Inspection/Evaluation
Activity Status: Not reported

Region Code: 04
Programmatic ID: AIR FL0000001209500048
Facility Registry ID: 110002011046
Air Operating Status Code: OPR
Default Air Classification Code: SMI
Air Program: New Source Performance Standards
Activity Date: 2011-09-20 00:00:00
Activity Status Date: Not reported
Activity Group: Compliance Monitoring
Activity Type: Inspection/Evaluation
Activity Status: Not reported

Region Code: 04
Programmatic ID: AIR FL0000001209500048
Facility Registry ID: 110002011046
Air Operating Status Code: OPR
Default Air Classification Code: SMI
Air Program: New Source Performance Standards
Activity Date: 2012-05-15 00:00:00
Activity Status Date: Not reported
Activity Group: Compliance Monitoring
Activity Type: Inspection/Evaluation
Activity Status: Not reported

Region Code: 04

DRAFT

PAVEX CORP (Continued) **1000841114**

Programmatic ID: AIR FL0000001209500048
Facility Registry ID: 110002011046
Air Operating Status Code: OPR
Default Air Classification Code: SMI
Air Program: New Source Performance Standards
Activity Date: 2012-09-20 00:00:00
Activity Status Date: Not reported
Activity Group: Compliance Monitoring
Activity Type: Inspection/Evaluation
Activity Status: Not reported

Region Code: 04
Programmatic ID: AIR FL0000001209500048
Facility Registry ID: 110002011046
Air Operating Status Code: OPR
Default Air Classification Code: SMI
Air Program: New Source Performance Standards
Activity Date: 2013-05-14 00:00:00
Activity Status Date: Not reported
Activity Group: Compliance Monitoring
Activity Type: Inspection/Evaluation
Activity Status: Not reported

Region Code: 04
Programmatic ID: AIR FL0000001209500048
Facility Registry ID: 110002011046
Air Operating Status Code: OPR
Default Air Classification Code: SMI
Air Program: New Source Performance Standards
Activity Date: 2013-09-16 00:00:00
Activity Status Date: Not reported
Activity Group: Compliance Monitoring
Activity Type: Inspection/Evaluation
Activity Status: Not reported

Region Code: 04
Programmatic ID: AIR FL0000001209500048
Facility Registry ID: 110002011046
Air Operating Status Code: OPR
Default Air Classification Code: SMI
Air Program: New Source Performance Standards
Activity Date: 2013-10-02 00:00:00
Activity Status Date: Not reported
Activity Group: Compliance Monitoring
Activity Type: Inspection/Evaluation
Activity Status: Not reported

Region Code: 04
Programmatic ID: AIR FL0000001209500048
Facility Registry ID: 110002011046
Air Operating Status Code: OPR
Default Air Classification Code: SMI
Air Program: New Source Performance Standards
Activity Date: 2013-11-19 00:00:00
Activity Status Date: Not reported
Activity Group: Compliance Monitoring
Activity Type: Inspection/Evaluation

DRAFT

PAVEX CORP (Continued) **1000841114**

Activity Status: Not reported

Region Code: 04
Programmatic ID: AIR FL0000001209500048
Facility Registry ID: 110002011046
Air Operating Status Code: OPR
Default Air Classification Code: SMI
Air Program: New Source Performance Standards
Activity Date: 2014-05-07 00:00:00
Activity Status Date: Not reported
Activity Group: Compliance Monitoring
Activity Type: Inspection/Evaluation
Activity Status: Not reported

Region Code: 04
Programmatic ID: AIR FL0000001209500048
Facility Registry ID: 110002011046
Air Operating Status Code: OPR
Default Air Classification Code: SMI
Air Program: State Implementation Plan for National Primary and Secondary Ambient Air Quality Standards
Activity Date: 2015-04-23 00:00:00
Activity Status Date: 2015-07-28 11:14:06
Activity Group: Compliance Monitoring
Activity Type: Inspection/Evaluation
Activity Status: Active

Region Code: 04
Programmatic ID: AIR FL0000001209500048
Facility Registry ID: 110002011046
Air Operating Status Code: OPR
Default Air Classification Code: SMI
Air Program: State Implementation Plan for National Primary and Secondary Ambient Air Quality Standards
Activity Date: 2015-07-21 00:00:00
Activity Status Date: 2015-08-31 16:21:41
Activity Group: Compliance Monitoring
Activity Type: Inspection/Evaluation
Activity Status: Active

Region Code: 04
Programmatic ID: AIR FL0000001209500048
Facility Registry ID: 110002011046
Air Operating Status Code: OPR
Default Air Classification Code: SMI
Air Program: State Implementation Plan for National Primary and Secondary Ambient Air Quality Standards
Activity Date: 2016-05-11 00:00:00
Activity Status Date: 2016-06-09 00:20:09
Activity Group: Compliance Monitoring
Activity Type: Inspection/Evaluation
Activity Status: Active

Region Code: 04
Programmatic ID: AIR FL0000001209500048
Facility Registry ID: 110002011046
Air Operating Status Code: OPR
Default Air Classification Code: SMI
Air Program: State Implementation Plan for National Primary and Secondary Ambient Air Quality Standards
Activity Date: 2016-08-12 00:00:00

DRAFT

PAVEX CORP (Continued) **1000841114**

Activity Status Date: 2016-09-01 08:46:19
Activity Group: Compliance Monitoring
Activity Type: Inspection/Evaluation
Activity Status: Active

Region Code: 04
Programmatic ID: AIR FL0000001209500048
Facility Registry ID: 110002011046
Air Operating Status Code: OPR
Default Air Classification Code: SMI
Air Program: State Implementation Plan for National Primary and Secondary Ambient Air Quality Standards
Activity Date: 2016-08-12 00:00:00
Activity Status Date: 2016-09-08 08:55:18
Activity Group: Compliance Monitoring
Activity Type: Inspection/Evaluation
Activity Status: Active

Region Code: 04
Programmatic ID: AIR FL0000001209500048
Facility Registry ID: 110002011046
Air Operating Status Code: OPR
Default Air Classification Code: SMI
Air Program: State Implementation Plan for National Primary and Secondary Ambient Air Quality Standards
Activity Date: 1997-11-12 00:00:00
Activity Status Date: Not reported
Activity Group: Compliance Monitoring
Activity Type: Inspection/Evaluation
Activity Status: Not reported

Region Code: 04
Programmatic ID: AIR FL0000001209500048
Facility Registry ID: 110002011046
Air Operating Status Code: OPR
Default Air Classification Code: SMI
Air Program: State Implementation Plan for National Primary and Secondary Ambient Air Quality Standards
Activity Date: 1998-11-17 00:00:00
Activity Status Date: Not reported
Activity Group: Compliance Monitoring
Activity Type: Inspection/Evaluation
Activity Status: Not reported

Region Code: 04
Programmatic ID: AIR FL0000001209500048
Facility Registry ID: 110002011046
Air Operating Status Code: OPR
Default Air Classification Code: SMI
Air Program: State Implementation Plan for National Primary and Secondary Ambient Air Quality Standards
Activity Date: 2000-02-25 00:00:00
Activity Status Date: Not reported
Activity Group: Compliance Monitoring
Activity Type: Inspection/Evaluation
Activity Status: Not reported

Region Code: 04
Programmatic ID: AIR FL0000001209500048
Facility Registry ID: 110002011046
Air Operating Status Code: OPR

DRAFT

PAVEX CORP (Continued) **1000841114**

Default Air Classification Code: SMI
Air Program: State Implementation Plan for National Primary and Secondary Ambient Air Quality Standards
Activity Date: 2001-08-20 00:00:00
Activity Status Date: Not reported
Activity Group: Compliance Monitoring
Activity Type: Inspection/Evaluation
Activity Status: Not reported

Region Code: 04
Programmatic ID: AIR FL0000001209500048
Facility Registry ID: 110002011046
Air Operating Status Code: OPR
Default Air Classification Code: SMI
Air Program: State Implementation Plan for National Primary and Secondary Ambient Air Quality Standards
Activity Date: 2001-12-04 00:00:00
Activity Status Date: Not reported
Activity Group: Compliance Monitoring
Activity Type: Inspection/Evaluation
Activity Status: Not reported

Region Code: 04
Programmatic ID: AIR FL0000001209500048
Facility Registry ID: 110002011046
Air Operating Status Code: OPR
Default Air Classification Code: SMI
Air Program: State Implementation Plan for National Primary and Secondary Ambient Air Quality Standards
Activity Date: 2002-08-02 00:00:00
Activity Status Date: Not reported
Activity Group: Compliance Monitoring
Activity Type: Inspection/Evaluation
Activity Status: Not reported

Region Code: 04
Programmatic ID: AIR FL0000001209500048
Facility Registry ID: 110002011046
Air Operating Status Code: OPR
Default Air Classification Code: SMI
Air Program: State Implementation Plan for National Primary and Secondary Ambient Air Quality Standards
Activity Date: 2002-09-25 00:00:00
Activity Status Date: Not reported
Activity Group: Compliance Monitoring
Activity Type: Inspection/Evaluation
Activity Status: Not reported

Region Code: 04
Programmatic ID: AIR FL0000001209500048
Facility Registry ID: 110002011046
Air Operating Status Code: OPR
Default Air Classification Code: SMI
Air Program: State Implementation Plan for National Primary and Secondary Ambient Air Quality Standards
Activity Date: 2002-12-30 00:00:00
Activity Status Date: Not reported
Activity Group: Compliance Monitoring
Activity Type: Inspection/Evaluation
Activity Status: Not reported

Region Code: 04

DRAFT

PAVEX CORP (Continued) **1000841114**

Programmatic ID: AIR FL0000001209500048
Facility Registry ID: 110002011046
Air Operating Status Code: OPR
Default Air Classification Code: SMI
Air Program: State Implementation Plan for National Primary and Secondary Ambient Air Quality Standards
Activity Date: 2003-09-17 00:00:00
Activity Status Date: Not reported
Activity Group: Compliance Monitoring
Activity Type: Inspection/Evaluation
Activity Status: Not reported

Region Code: 04
Programmatic ID: AIR FL0000001209500048
Facility Registry ID: 110002011046
Air Operating Status Code: OPR
Default Air Classification Code: SMI
Air Program: State Implementation Plan for National Primary and Secondary Ambient Air Quality Standards
Activity Date: 2003-09-30 00:00:00
Activity Status Date: Not reported
Activity Group: Compliance Monitoring
Activity Type: Inspection/Evaluation
Activity Status: Not reported

Region Code: 04
Programmatic ID: AIR FL0000001209500048
Facility Registry ID: 110002011046
Air Operating Status Code: OPR
Default Air Classification Code: SMI
Air Program: State Implementation Plan for National Primary and Secondary Ambient Air Quality Standards
Activity Date: 2004-05-05 00:00:00
Activity Status Date: Not reported
Activity Group: Compliance Monitoring
Activity Type: Inspection/Evaluation
Activity Status: Not reported

Region Code: 04
Programmatic ID: AIR FL0000001209500048
Facility Registry ID: 110002011046
Air Operating Status Code: OPR
Default Air Classification Code: SMI
Air Program: State Implementation Plan for National Primary and Secondary Ambient Air Quality Standards
Activity Date: 2004-06-10 00:00:00
Activity Status Date: Not reported
Activity Group: Compliance Monitoring
Activity Type: Inspection/Evaluation
Activity Status: Not reported

Region Code: 04
Programmatic ID: AIR FL0000001209500048
Facility Registry ID: 110002011046
Air Operating Status Code: OPR
Default Air Classification Code: SMI
Air Program: State Implementation Plan for National Primary and Secondary Ambient Air Quality Standards
Activity Date: 2004-09-09 00:00:00
Activity Status Date: Not reported
Activity Group: Compliance Monitoring
Activity Type: Inspection/Evaluation

DRAFT

PAVEX CORP (Continued) **1000841114**

Activity Status: Not reported

Region Code: 04
Programmatic ID: AIR FL0000001209500048
Facility Registry ID: 110002011046
Air Operating Status Code: OPR
Default Air Classification Code: SMI
Air Program: State Implementation Plan for National Primary and Secondary Ambient Air Quality Standards
Activity Date: 2005-05-25 00:00:00
Activity Status Date: Not reported
Activity Group: Compliance Monitoring
Activity Type: Inspection/Evaluation
Activity Status: Not reported

Region Code: 04
Programmatic ID: AIR FL0000001209500048
Facility Registry ID: 110002011046
Air Operating Status Code: OPR
Default Air Classification Code: SMI
Air Program: State Implementation Plan for National Primary and Secondary Ambient Air Quality Standards
Activity Date: 2005-06-24 00:00:00
Activity Status Date: Not reported
Activity Group: Compliance Monitoring
Activity Type: Inspection/Evaluation
Activity Status: Not reported

Region Code: 04
Programmatic ID: AIR FL0000001209500048
Facility Registry ID: 110002011046
Air Operating Status Code: OPR
Default Air Classification Code: SMI
Air Program: State Implementation Plan for National Primary and Secondary Ambient Air Quality Standards
Activity Date: 2005-09-27 00:00:00
Activity Status Date: Not reported
Activity Group: Compliance Monitoring
Activity Type: Inspection/Evaluation
Activity Status: Not reported

Region Code: 04
Programmatic ID: AIR FL0000001209500048
Facility Registry ID: 110002011046
Air Operating Status Code: OPR
Default Air Classification Code: SMI
Air Program: State Implementation Plan for National Primary and Secondary Ambient Air Quality Standards
Activity Date: 2006-05-26 00:00:00
Activity Status Date: Not reported
Activity Group: Compliance Monitoring
Activity Type: Inspection/Evaluation
Activity Status: Not reported

Region Code: 04
Programmatic ID: AIR FL0000001209500048
Facility Registry ID: 110002011046
Air Operating Status Code: OPR
Default Air Classification Code: SMI
Air Program: State Implementation Plan for National Primary and Secondary Ambient Air Quality Standards
Activity Date: 2006-08-16 00:00:00

DRAFT

PAVEX CORP (Continued) **1000841114**

Activity Status Date: Not reported
Activity Group: Compliance Monitoring
Activity Type: Inspection/Evaluation
Activity Status: Not reported

Region Code: 04
Programmatic ID: AIR FL0000001209500048
Facility Registry ID: 110002011046
Air Operating Status Code: OPR
Default Air Classification Code: SMI
Air Program: State Implementation Plan for National Primary and Secondary Ambient Air Quality Standards
Activity Date: 2006-09-25 00:00:00
Activity Status Date: Not reported
Activity Group: Compliance Monitoring
Activity Type: Inspection/Evaluation
Activity Status: Not reported

Region Code: 04
Programmatic ID: AIR FL0000001209500048
Facility Registry ID: 110002011046
Air Operating Status Code: OPR
Default Air Classification Code: SMI
Air Program: State Implementation Plan for National Primary and Secondary Ambient Air Quality Standards
Activity Date: 2007-07-26 00:00:00
Activity Status Date: Not reported
Activity Group: Compliance Monitoring
Activity Type: Inspection/Evaluation
Activity Status: Not reported

Region Code: 04
Programmatic ID: AIR FL0000001209500048
Facility Registry ID: 110002011046
Air Operating Status Code: OPR
Default Air Classification Code: SMI
Air Program: State Implementation Plan for National Primary and Secondary Ambient Air Quality Standards
Activity Date: 2007-09-18 00:00:00
Activity Status Date: Not reported
Activity Group: Compliance Monitoring
Activity Type: Inspection/Evaluation
Activity Status: Not reported

Region Code: 04
Programmatic ID: AIR FL0000001209500048
Facility Registry ID: 110002011046
Air Operating Status Code: OPR
Default Air Classification Code: SMI
Air Program: State Implementation Plan for National Primary and Secondary Ambient Air Quality Standards
Activity Date: 2008-05-07 00:00:00
Activity Status Date: Not reported
Activity Group: Compliance Monitoring
Activity Type: Inspection/Evaluation
Activity Status: Not reported

Region Code: 04
Programmatic ID: AIR FL0000001209500048
Facility Registry ID: 110002011046
Air Operating Status Code: OPR

DRAFT

PAVEX CORP (Continued) **1000841114**

Default Air Classification Code: SMI
Air Program: State Implementation Plan for National Primary and Secondary Ambient Air Quality Standards
Activity Date: 2008-08-05 00:00:00
Activity Status Date: Not reported
Activity Group: Compliance Monitoring
Activity Type: Inspection/Evaluation
Activity Status: Not reported

Region Code: 04
Programmatic ID: AIR FL0000001209500048
Facility Registry ID: 110002011046
Air Operating Status Code: OPR
Default Air Classification Code: SMI
Air Program: State Implementation Plan for National Primary and Secondary Ambient Air Quality Standards
Activity Date: 2008-09-24 00:00:00
Activity Status Date: Not reported
Activity Group: Compliance Monitoring
Activity Type: Inspection/Evaluation
Activity Status: Not reported

Region Code: 04
Programmatic ID: AIR FL0000001209500048
Facility Registry ID: 110002011046
Air Operating Status Code: OPR
Default Air Classification Code: SMI
Air Program: State Implementation Plan for National Primary and Secondary Ambient Air Quality Standards
Activity Date: 2009-05-13 00:00:00
Activity Status Date: Not reported
Activity Group: Compliance Monitoring
Activity Type: Inspection/Evaluation
Activity Status: Not reported

Region Code: 04
Programmatic ID: AIR FL0000001209500048
Facility Registry ID: 110002011046
Air Operating Status Code: OPR
Default Air Classification Code: SMI
Air Program: State Implementation Plan for National Primary and Secondary Ambient Air Quality Standards
Activity Date: 2009-07-29 00:00:00
Activity Status Date: Not reported
Activity Group: Compliance Monitoring
Activity Type: Inspection/Evaluation
Activity Status: Not reported

Region Code: 04
Programmatic ID: AIR FL0000001209500048
Facility Registry ID: 110002011046
Air Operating Status Code: OPR
Default Air Classification Code: SMI
Air Program: State Implementation Plan for National Primary and Secondary Ambient Air Quality Standards
Activity Date: 2009-09-22 00:00:00
Activity Status Date: Not reported
Activity Group: Compliance Monitoring
Activity Type: Inspection/Evaluation
Activity Status: Not reported

Region Code: 04

DRAFT

PAVEX CORP (Continued) **1000841114**

Programmatic ID: AIR FL0000001209500048
Facility Registry ID: 110002011046
Air Operating Status Code: OPR
Default Air Classification Code: SMI
Air Program: State Implementation Plan for National Primary and Secondary Ambient Air Quality Standards
Activity Date: 2010-05-19 00:00:00
Activity Status Date: Not reported
Activity Group: Compliance Monitoring
Activity Type: Inspection/Evaluation
Activity Status: Not reported

Region Code: 04
Programmatic ID: AIR FL0000001209500048
Facility Registry ID: 110002011046
Air Operating Status Code: OPR
Default Air Classification Code: SMI
Air Program: State Implementation Plan for National Primary and Secondary Ambient Air Quality Standards
Activity Date: 2010-09-13 00:00:00
Activity Status Date: Not reported
Activity Group: Compliance Monitoring
Activity Type: Inspection/Evaluation
Activity Status: Not reported

Region Code: 04
Programmatic ID: AIR FL0000001209500048
Facility Registry ID: 110002011046
Air Operating Status Code: OPR
Default Air Classification Code: SMI
Air Program: State Implementation Plan for National Primary and Secondary Ambient Air Quality Standards
Activity Date: 2010-09-30 00:00:00
Activity Status Date: Not reported
Activity Group: Compliance Monitoring
Activity Type: Inspection/Evaluation
Activity Status: Not reported

Region Code: 04
Programmatic ID: AIR FL0000001209500048
Facility Registry ID: 110002011046
Air Operating Status Code: OPR
Default Air Classification Code: SMI
Air Program: State Implementation Plan for National Primary and Secondary Ambient Air Quality Standards
Activity Date: 2011-08-02 00:00:00
Activity Status Date: Not reported
Activity Group: Compliance Monitoring
Activity Type: Inspection/Evaluation
Activity Status: Not reported

Region Code: 04
Programmatic ID: AIR FL0000001209500048
Facility Registry ID: 110002011046
Air Operating Status Code: OPR
Default Air Classification Code: SMI
Air Program: State Implementation Plan for National Primary and Secondary Ambient Air Quality Standards
Activity Date: 2011-09-20 00:00:00
Activity Status Date: Not reported
Activity Group: Compliance Monitoring
Activity Type: Inspection/Evaluation

DRAFT

PAVEX CORP (Continued) **1000841114**

Activity Status: Not reported

Region Code: 04
Programmatic ID: AIR FL0000001209500048
Facility Registry ID: 110002011046
Air Operating Status Code: OPR
Default Air Classification Code: SMI
Air Program: State Implementation Plan for National Primary and Secondary Ambient Air Quality Standards
Activity Date: 2012-05-15 00:00:00
Activity Status Date: Not reported
Activity Group: Compliance Monitoring
Activity Type: Inspection/Evaluation
Activity Status: Not reported

Region Code: 04
Programmatic ID: AIR FL0000001209500048
Facility Registry ID: 110002011046
Air Operating Status Code: OPR
Default Air Classification Code: SMI
Air Program: State Implementation Plan for National Primary and Secondary Ambient Air Quality Standards
Activity Date: 2012-09-20 00:00:00
Activity Status Date: Not reported
Activity Group: Compliance Monitoring
Activity Type: Inspection/Evaluation
Activity Status: Not reported

Region Code: 04
Programmatic ID: AIR FL0000001209500048
Facility Registry ID: 110002011046
Air Operating Status Code: OPR
Default Air Classification Code: SMI
Air Program: State Implementation Plan for National Primary and Secondary Ambient Air Quality Standards
Activity Date: 2013-05-14 00:00:00
Activity Status Date: Not reported
Activity Group: Compliance Monitoring
Activity Type: Inspection/Evaluation
Activity Status: Not reported

Region Code: 04
Programmatic ID: AIR FL0000001209500048
Facility Registry ID: 110002011046
Air Operating Status Code: OPR
Default Air Classification Code: SMI
Air Program: State Implementation Plan for National Primary and Secondary Ambient Air Quality Standards
Activity Date: 2013-09-16 00:00:00
Activity Status Date: Not reported
Activity Group: Compliance Monitoring
Activity Type: Inspection/Evaluation
Activity Status: Not reported

Region Code: 04
Programmatic ID: AIR FL0000001209500048
Facility Registry ID: 110002011046
Air Operating Status Code: OPR
Default Air Classification Code: SMI
Air Program: State Implementation Plan for National Primary and Secondary Ambient Air Quality Standards
Activity Date: 2013-10-02 00:00:00

DRAFT

PAVEX CORP (Continued) **1000841114**

Activity Status Date: Not reported
Activity Group: Compliance Monitoring
Activity Type: Inspection/Evaluation
Activity Status: Not reported

Region Code: 04
Programmatic ID: AIR FL0000001209500048
Facility Registry ID: 110002011046
Air Operating Status Code: OPR
Default Air Classification Code: SMI
Air Program: State Implementation Plan for National Primary and Secondary Ambient Air Quality Standards
Activity Date: 2013-11-19 00:00:00
Activity Status Date: Not reported
Activity Group: Compliance Monitoring
Activity Type: Inspection/Evaluation
Activity Status: Not reported

Region Code: 04
Programmatic ID: AIR FL0000001209500048
Facility Registry ID: 110002011046
Air Operating Status Code: OPR
Default Air Classification Code: SMI
Air Program: State Implementation Plan for National Primary and Secondary Ambient Air Quality Standards
Activity Date: 2014-05-07 00:00:00
Activity Status Date: Not reported
Activity Group: Compliance Monitoring
Activity Type: Inspection/Evaluation
Activity Status: Not reported

FINDS:
Registry ID: 110002011046

Click Here:

Environmental Interest/Information System:
AFS (Aerometric Information Retrieval System (AIRS) Facility Subsystem) replaces the former Compliance Data System (CDS), the National Emission Data System (NEDS), and the Storage and Retrieval of Aerometric Data (SAROAD). AIRS is the national repository for information concerning airborne pollution in the United States. AFS is used to track emissions and compliance data from industrial plants. AFS data are utilized by states to prepare State Implementation Plans to comply with regulatory programs and by EPA as an input for the estimation of total national emissions. AFS is undergoing a major redesign to support facility operating permits required under Title V of the Clean Air Act.
AIR SYNTHETIC MINOR
US National Pollutant Discharge Elimination System (NPDES) module of the Compliance Information System (ICIS) tracks surface water permits issued under the Clean Water Act. Under NPDES, all facilities that discharge pollutants from any point source into waters of the United States are required to obtain a permit. The permit will likely contain limits on what can be discharged, impose monitoring and reporting requirements, and include other provisions to ensure that the discharge does not adversely affect water quality.
RCRAInfo is a national information system that supports the Resource

DRAFT

PAVEX CORP (Continued) **1000841114**

Conservation and Recovery Act (RCRA) program through the tracking of events and activities related to facilities that generate, transport, and treat, store, or dispose of hazardous waste. RCRAInfo allows RCRA program staff to track the notification, permit, compliance, and corrective action activities required under RCRA.
ICIS (Integrated Compliance Information System) is the Integrated Compliance Information System and provides a database that, when complete, will contain integrated Enforcement and Compliance information across most of EPA's programs. The vision for ICIS is to replace EPA's independent databases that contain Enforcement data with a single repository for that information. Currently, ICIS contains all Federal Administrative and Judicial enforcement actions. This information is maintained in ICIS by EPA in the Regional offices and it Headquarters. A future release of ICIS will replace the Permit Compliance System (PCS) which supports the NPDES and will integrate that information with Federal actions already in the system. ICIS also has the capability to track other activities occurring in the Region that support Compliance and Enforcement programs. These include; Incident Tracking, Compliance Assistance, and Compliance Monitoring.
Florida Environmental System Today Application (FIESTA) Data Maintenance (FDM) system maintains entity, environmental interest and affiliation data for the State of Florida.

Click this hyperlink while viewing on your computer to access additional FINDS: detail in the EDR Site Report.

ECHO:

Envid:	1000841114
Registry ID:	110002011046
DFR URL:	http://echo.epa.gov/detailed-facility-report?fid=110002011046
Name:	PAVEX CORP
Address:	1200 ELBOC WAY
City,State,Zip:	WINTER GARDEN, FL 34787

T112 **BLACKLIDGE - RANGER CONSTRUCTION** **FL RESP PARTY** **S127509481**
NNW **1200 ELBOC WAY** **N/A**
1/8-1/4 **WINTER GARDEN, FL 34787**
0.185 mi.
977 ft. **Site 2 of 3 in cluster T**

Actual:
112 ft.

Focus Map:
8

RESP PARTY:

Name:	BLACKLIDGE - RANGER CONSTRUCTION
Address:	1200 ELBOC WAY
City,State,Zip:	WINTER GARDEN, FL 34787
District:	Central District
Site Id:	ERIC_15343
Project Id:	Not reported
Site Status:	OPEN
Project Manager:	Not reported
OGC Case Number:	Not reported
Initial Date Received:	Not reported
Contaminants:	Not reported
Offsite Cont Impact:	Not reported
Priority Score:	Not reported
Datum:	WGS84
Method ID:	DPHO
Feature:	Not reported
Object Of Interest:	CAP_R

DRAFT

BLACKLIDGE - RANGER CONSTRUCTION (Continued) **S127509481**

Proximity To Object:	EXACT
Collect Username:	SUSSKO_R
Collect Affiliation:	Not reported
Collect Program Id:	Not reported
Collect Date:	2021/01/07 00:00:00+00
Map Series Used:	hybrid
Map Source Scale:	9244649
Interpolation Scale:	0
Coordinate Accuracy Id:	1
Verify Method Id:	Not reported
Verifier Username:	Not reported
Verifier Affiliation:	Not reported
Verifying Program Id:	Not reported
Verification Date:	Not reported
Decode for District:	Central District
Decode for Datum:	Geodetic Survey of 1984
Decode for Method:	Digital Aerial Photography With Ground Control
Decode for Off Site COC:	Not reported
Decode for V_Method:	Not reported
Latitude/Longitude (deg/min/sec):	28 32 / 81 33

T113 **RANGER CONSTRUCTION INDUSTRIES INC** **FL AST** **A100269908**
NNW **1200 ELBOC WAY** **N/A**
1/8-1/4 **WINTER GARDEN, FL 34787**
0.185 mi.
977 ft. **Site 3 of 3 in cluster T**

Actual:
112 ft.

Focus Map:
8

AST:

Name:	RANGER CONSTRUCTION INDUSTRIES INC
Address:	1200 ELBOC WAY
Facility ID:	8521444
Facility Status:	OPEN
Type Description:	Fuel user/Non-retail
Facility Phone:	4076569255
DEP Contractor Own:	C
Region:	STATE
Positioning Method:	AGPS
Lat/Long (dms):	28 32 89 / 81 33 87

Owner:

Owner Id:	17873
Owner Name:	RANGER CONSTRUCTION INDUSTRIES INC
Owner Address:	PO BOX 15065
Owner Address 2:	ATTN: STORAGE TANK REGIS
Owner City,St,Zip:	WEST PALM BEACH, FL 33416
Owner Contact:	TOM REHYANSKY
Owner Phone:	5617939400

Tank Id:	1
Status:	Removed
Status Date:	01/01/2000
Install Date:	7/1/1983
Substance:	Vehicular diesel
Content Description:	Vehicular Diesel
Gallons:	10000
Tank Location:	ABOVEGROUND

DRAFT

RANGER CONSTRUCTION INDUSTRIES INC (Continued) **A100269908**

Tank Id: 2
Status: Removed
Status Date: 01/01/2000
Install Date: 7/1/1983
Substance: V
Content Description: Residual oils, 5&6
Gallons: 10000
Tank Location: ABOVEGROUND

Tank Id: 3
Status: Removed
Status Date: 01/01/2000
Install Date: 7/1/1983
Substance: V
Content Description: Residual oils, 5&6
Gallons: 10000
Tank Location: ABOVEGROUND

Tank Id: 6
Status: Removed
Status Date: 02/01/1993
Install Date: 7/1/1983
Substance: V
Content Description: Residual oils, 5&6
Gallons: 5500
Tank Location: ABOVEGROUND

Tank Id: 7
Status: In service
Status Date: 09/01/2000
Install Date: 9/1/2000
Substance: Unleaded gas
Content Description: Unleaded Gas
Gallons: 12000
Tank Location: ABOVEGROUND

Construction:
Tank Id: 7
Construction Category: Primary Construction
Construction Description: Steel

Tank Id: 7
Construction Category: Secondary Containment
Construction Description: Double wall

Tank Id: 7
Construction Category: Overfill/Spill
Construction Description: Spill containment bucket

Tank Id: 7
Construction Category: Overfill/Spill
Construction Description: Flow shut-Off

Tank Id: 7
Construction Category: Overfill/Spill
Construction Description: Tight fill

DRAFT

RANGER CONSTRUCTION INDUSTRIES INC (Continued) **A100269908**

Tank Id: 7
Construction Category: Overfill/Spill
Construction Description: Level gauges/alarms

Monitoring:
Tank ID: 7
Monitoring Description: Visual inspection of ASTs

Tank ID: 7
Monitoring Description: Monitor dbl wall tank space

Tank ID: 7
Monitoring Description: Automatic tank gauging - USTs

Piping:
Tank ID: 7
Piping Category: Miscellaneous Attributes
Piping Description: Abv, no soil contact

Tank ID: 7
Piping Category: Primary Construction
Piping Description: Steel/galvanized metal

Tank Id: 8
Status: In service
Status Date: 09/01/2000
Install Date: 9/1/2000
Substance: Vehicular diesel
Content Description: Vehicular Diesel
Gallons: 12000
Tank Location: ABOVEGROUND

Construction:
Tank Id: 8
Construction Category: Primary Construction
Construction Description: Steel

Tank Id: 8
Construction Category: Secondary Containment
Construction Description: Double wall

Tank Id: 8
Construction Category: Overfill/Spill
Construction Description: Spill containment bucket

Tank Id: 8
Construction Category: Overfill/Spill
Construction Description: Flow shut-Off

Tank Id: 8
Construction Category: Overfill/Spill
Construction Description: Tight fill

Tank Id: 8
Construction Category: Overfill/Spill
Construction Description: Level gauges/alarms

DRAFT

RANGER CONSTRUCTION INDUSTRIES INC (Continued) **A100269908**

Monitoring:
Tank ID: 8
Monitoring Description: Visual inspection of ASTs

Tank ID: 8
Monitoring Description: Monitor dbl wall tank space

Tank ID: 8
Monitoring Description: Automatic tank gauging - USTs

Piping:
Tank ID: 8
Piping Category: Primary Construction
Piping Description: Steel/galvanized metal

Tank ID: 8
Piping Category: Miscellaneous Attributes
Piping Description: Abv, no soil contact

Tank Id: 9
Status: In service
Status Date: 05/01/2000
Install Date: 5/1/2000
Substance: Vehicular diesel
Content Description: Vehicular Diesel
Gallons: 12000
Tank Location: ABOVEGROUND

Construction:
Tank Id: 9
Construction Category: Primary Construction
Construction Description: Steel

Tank Id: 9
Construction Category: Secondary Containment
Construction Description: AST containment

Tank Id: 9
Construction Category: Overfill/Spill
Construction Description: Tight fill

Tank Id: 9
Construction Category: Overfill/Spill
Construction Description: Level gauges/alarms

Monitoring:
Tank ID: 9
Monitoring Description: Visual inspection of ASTs

Tank ID: 9
Monitoring Description: Automatic tank gauging - USTs

Piping:
Tank ID: 9
Piping Category: Primary Construction

DRAFT

RANGER CONSTRUCTION INDUSTRIES INC (Continued) **A100269908**

Piping Description: Steel/galvanized metal

Tank ID: 9
Piping Category: Miscellaneous Attributes
Piping Description: Suction piping system

Tank ID: 9
Piping Category: Miscellaneous Attributes
Piping Description: Abv, no soil contact

Tank Id: 10
Status: In service
Status Date: 05/01/2000
Install Date: 5/1/2000
Substance: Fuel oil-on site heat
Content Description: Fuel Oil - Onsite Heat
Gallons: 15000
Tank Location: ABOVEGROUND

Click here for Florida Oculus:

R114 **HIGHWAY USA** **FL LUST** **1000859755**
North **14991 W COLONIAL DR** **FL UST** **N/A**
1/8-1/4 **WINTER GARDEN, FL 34787** **FL CLEANUP SITES**
0.185 mi. **FL DWM CONTAM**
979 ft. **Site 2 of 3 in cluster R** **FL Financial Assurance**

Actual:
108 ft.

Focus Map:
6

LUST:
Name: HIGHWAY USA
Address: 14991 W COLONIAL DR
City,State,Zip: WINTER GARDEN, FL 34787
Region: STATE
Facility Id: 8513552
Facility Status: CLOSED
Facility Type: A - Retail Station
Facility Phone: (708)228-4048
Facility Cleanup Rank: 1275
District: Central District
Lat/Long (dms): 28 33 5.981 / 81 36 28.2705
Section: 22
Township: 22S
Range: 27E
Feature: Not reported
Method: AGPS
Datum: 0
Score: 56
Score Effective Date: 2006-01-18 00:00:00
Score When Ranked: 70
Operator: ALI ATA
Name Update: 2007-06-18 00:00:00
Address Update: 2007-05-09 00:00:00

Petroleum Cleanup PCT Facility Score:
Facility Cleanup Status: ONGO - ONGOING
Contact: Not reported
Contact Company: ATA D ALI
Contact Address: 12570 S DERBY RD

DRAFT

HIGHWAY USA (Continued) **1000859755**

Contact City/State/Zip:	LEMONT, IL 60439
Phone:	(708)228-4048
Bad Address Ind:	N
State:	FL
Zip:	34787, 3922
Score:	56
Score Effective Date:	2006-01-18 00:00:00
Related Party ID:	61146
Primary RP Role:	ACCOUNT OWNER
RP Begin Date:	2007-05-09
RP Zip:	Not reported
RP Extension:	Not reported

Discharge Cleanup Summary:

Discharge Date:	9/20/1984
PCT Discharge Combined:	Not reported
Cleanup Required:	R - CLEANUP REQUIRED
Discharge Cleanup Status:	RA - RA ONGOING
Disch Cleanup Status Date:	6/1/1994
Cleanup Work Status:	ACTIVE
Information Source:	E - EDI
Other Source Description:	Not reported
Eligibility Indicator:	E - ELIGIBLE
Site Manager:	NICOLSON_B
Site Mgr End Date:	Not reported
Tank Office:	PCLP48 - ORANGE COUNTY ENVIRONMENTAL PROTECTION DIV

Petroleum Cleanup Program Eligibility:

Facility ID:	8513552
Discharge Date:	9/20/1984
Pct Discharge Combined With:	Not reported
Cleanup Required:	R - CLEANUP REQUIRED
Discharge Cleanup Status:	RA - RA ONGOING
Disch Cleanup Status Date:	6/1/1994
Cleanup Work Status:	INACTIVE
Information Source:	Not reported
Other Source Description:	Not reported
Application Received Date:	Not reported
Cleanup Program:	E - EARLY DETECTION INCENTIVE
Eligibility Status:	Not reported
Elig Status Date:	Not reported
Letter Of Intent Date:	Not reported
Redetermined:	Not reported
Inspection Date:	Not reported
Site Manager:	NICOLSON_B
Site Mgr End Date:	Not reported
Tank Office:	PCLP48 - ORANGE COUNTY ENVIRONMENTAL PROTECTION DIV
Deductible Amount:	Not reported
Deductible Paid To Date:	Not reported
Co-Pay Amount:	Not reported
Co-Pay Paid To Date:	Not reported
Cap Amount:	0

Contaminated Media:

Discharge Date:	9/20/1984
Pct Discharge Combined With:	Not reported
Cleanup Required:	R - CLEANUP REQUIRED
Discharge Cleanup Status:	RA - RA ONGOING

DRAFT

HIGHWAY USA (Continued) **1000859755**

Disch Cleanup Status Date:	6/1/1994
Cleanup Work Status:	INACTIVE
Information Source:	E - EDI
Other Source Description:	Not reported
Elig Indicator:	E - ELIGIBLE
Site Manager:	NICOLSON_B
Site Mgr End Date:	Not reported
Tank Office:	PCLP48 - ORANGE COUNTY ENVIRON
Contaminated Drinking Wells:	1
Contaminated Monitoring Well:	Yes
Contaminated Soil:	Yes
Contaminated Surface Water:	No
Contaminated Ground Water:	Yes
Pollutant:	P - Generic Gasoline
Pollutant Other Description:	Not reported
Gallons Discharged:	Not reported

Task Information:

District:	CD
Facility ID:	8513552
Facility Status:	CLOSED
Facility Type:	A - Retail Station -
County:	ORANGE
County ID:	48
Cleanup Eligibility Status:	E
Source Effective Date:	Not reported
Discharge Date:	09-20-1984
Cleanup Required:	R - CLEANUP REQUIRED
Discharge Cleanup Status:	RA - RA ONGOING
Disch Cleanup Status Date:	06-01-1994
SRC Action Type:	-
SRC Submit Date:	Not reported
SRC Review Date:	Not reported
SRC Completion Status:	-
SRC Issue Date:	Not reported
SRC Comment:	Not reported
Cleanup Work Status:	INACTIVE
Site Mgr:	NICOLSON_B
Site Mgr End Date:	Not reported
Tank Office:	PCLP48 - Orange County
SR Task ID:	21093
SR Cleanup Responsible:	RP - RESPONSIBLE PARTY
SR Funding Eligibility Type:	-
SR Actual Cost:	Not reported
SR Completion Date:	Not reported
SR Payment Date:	Not reported
SR Oral Date:	Not reported
SR Written Date:	Not reported
SR Soil Removal:	Not reported
SR Free Product Removal:	Y
SR Soil Tonnage Removed:	Not reported
SR Soil Treatment:	Not reported
SR Other Treatment:	Not reported
SR Alternate Proc Received Date:	Not reported
SR Alternate Procedure Status:	Not reported
SR Alternate Procedure Status Date:	Not reported
SR Alternate Procedure Comments:	Not reported
SA Task ID:	21094

DRAFT

HIGHWAY USA (Continued) **1000859755**

SA Cleanup Responsible: RP - RESPONSIBLE PARTY
SA Funding Eligibility Type: -
SA Actual Cost: $98,892.85
SA Completion Date: 06-25-1991
SA Payment Date: 03-22-1993
RAP Task ID: 21095
RAP Cleanup Responsible ID: RP - RESPONSIBLE PARTY
RAP Funding Eligibility Type: -
RAP Actual Cost: Not reported
RAP Completion Date: 03-27-1992
RAP Payment Date: Not reported
RAP Last Order Approved: 1992-03-27 00:00:00
RA Task ID: 21096
RA Cleanup Responsible: RP - RESPONSIBLE PARTY
RA Funding Eligibility Type: -
RA Years to Complete: Not reported
RA Actual Cost: Not reported

Click here for Florida Oculus:

UST:
Facility Id: 8513552
Facility Status: CLOSED
Type Description: Retail Station
Facility Phone: 7082284048
Region: STATE
Positioning Method: AGPS
Lat/Long (dms): 28 33 11 / 81 36 47

Owner:
Owner Id: 61146
Owner Name: ATA D ALI
Owner Address: 12570 S DERBY RD
Owner Address 2: Not reported
Owner City,St,Zip: LEMONT, IL 60439
Owner Contact: Not reported
Owner Phone: 7082284048

Tank Info:
Name: HIGHWAY USA
Address: 14991 W COLONIAL DR
City: WINTER GARDEN
Zip: 34787
Tank Id: 1
Status: Removed
Status Date: 03/01/2007
Install Date: 11/1/1971
Substance: Unleaded gas
Content Description: Unleaded Gas
Gallons: 10000
Vessel Indicator: TANK
Tank Location: UNDERGROUND
DEP Contractor: P

Name: HIGHWAY USA
Address: 14991 W COLONIAL DR
City: WINTER GARDEN

DRAFT

HIGHWAY USA (Continued) **1000859755**

Zip:	34787
Tank Id:	2
Status:	Removed
Status Date:	03/01/2007
Install Date:	11/1/1971
Substance:	Unleaded gas
Content Description:	Unleaded Gas
Gallons:	10000
Vessel Indicator:	TANK
Tank Location:	UNDERGROUND
DEP Contractor:	P

Name:	HIGHWAY USA
Address:	14991 W COLONIAL DR
City:	WINTER GARDEN
Zip:	34787
Tank Id:	3
Status:	Removed
Status Date:	03/01/2007
Install Date:	11/1/1971
Substance:	Vehicular diesel
Content Description:	Vehicular Diesel
Gallons:	10000
Vessel Indicator:	TANK
Tank Location:	UNDERGROUND
DEP Contractor:	P

Name:	HIGHWAY USA
Address:	14991 W COLONIAL DR
City:	WINTER GARDEN
Zip:	34787
Tank Id:	4
Status:	Removed
Status Date:	03/01/2007
Install Date:	11/1/1971
Substance:	Vehicular diesel
Content Description:	Vehicular Diesel
Gallons:	10000
Vessel Indicator:	TANK
Tank Location:	UNDERGROUND
DEP Contractor:	P

Name:	HIGHWAY USA
Address:	14991 W COLONIAL DR
City:	WINTER GARDEN
Zip:	34787
Tank Id:	5
Status:	Removed
Status Date:	03/01/2007
Install Date:	11/1/1971
Substance:	Kerosene
Content Description:	Kerosene
Gallons:	2000
Vessel Indicator:	TANK
Tank Location:	UNDERGROUND
DEP Contractor:	P

DRAFT

HIGHWAY USA (Continued) **1000859755**

Name: HIGHWAY USA
Address: 14991 W COLONIAL DR
City: WINTER GARDEN
Zip: 34787
Tank Id: 6
Status: Removed
Status Date: 03/01/2007
Install Date: 11/1/1971
Substance: Waste oil
Content Description: Waste Oil
Gallons: 500
Vessel Indicator: TANK
Tank Location: UNDERGROUND
DEP Contractor: P

Click here for Florida Oculus:

CLEANUP SITES:
Name: HIGHWAY USA
Address: 14991 W COLONIAL DR
City,State,Zip: WINTER GARDEN, FL 34787
DEP Cleanup Site Key: 67150902
Source Database Name: Storage Tank Contamination Monitoring
Source Database Id: 8513552
CPAC Program Area Id: TK
CLLC Cleanup Category Key: PETRO
RSC2 Remediation Status Key: ACTIVE
Data Load Date: 05/20/2021
OC3 Office Id: CD
Physical Address Line 2: Not reported
OIC Object Of Interest Id: FACIL
PC2 Proximity Id: EXACT
Calc Coordinates Accuracy Level Id: 3
CMC2 Coordinate Method Id: Differentially Corrected GPS
DC4 Datum Id: Geodetic Survey of 1984
VSC1 Verification Status: REVIEWED
Collect Username: SNYDER_W
Collect Date: 02/03/2004
Collect Affiliation: DEPARTMENT OF ENVIRONMENTAL PROTECTION
Map Source: 1999 doqs
Map Source Scale: 5000
Interpolation Scale: Not reported
Verifier Username: SNYDER_W
Verifier Affiliation: DEPARTMENT OF ENVIRONMENTAL PROTECTION
Verification Date: 02/03/2004
Verified Coordinate Method Id: Digital Aerial Photography With Ground Control
Source Database Name Code: STCM
CMC2 Coordinate Method ID Code: DGPS
DC4 Datum ID Code: WGS84
Verified Coordinate Method ID Code: DPHO
Comments: Not reported
Latitude/Longitude (deg/min/sec): 28 33 / 81 36

DWM CONTAM:
Name: HIGHWAY USA

DRAFT

HIGHWAY USA (Continued) **1000859755**

Address:	14991 W COLONIAL DR
City,State,Zip:	WINTER GARDEN, FL 34787
Program Site Id:	8513552
Lat DD:	28
Lat MM:	33
Lat SS:	5.981
Long DD:	81
Long MM:	36
Long SS:	28.2705
Office/ District:	CD
Program Area:	STORAGE TANKS
Priority Score:	56
Datum:	0
Method:	AGPS
Facility Status:	CLOSED
Facility Type:	A - Retail Station
Score Effective Date:	2006-01-18 00:00:00
Score When Ranked:	70
Rank:	1275
Operator:	SHAWN LETANG
Phone:	(321)436-4906
Name Changed:	2002-10-22 00:00:00
Addr Changed:	2014-10-08 00:00:00
Related Party ID:	61146
Primary RP Role:	ACCOUNT OWNER
RP Begin Date:	5/9/2007
RP Name:	ATA D ALI
RP Address1:	12570 S DERBY RD
RP Address2:	Not reported
RP City:	LEMONT
RP State:	IL
RP Zip5:	60439
RP Zip4:	Not reported
Contact:	Not reported
RP Phone:	(708)228-4048
RP Extension:	Not reported
Site Manager:	Not reported

FL Financial Assurance 3:

Name:	HIGHWAY USA
Address:	14991 W COLONIAL DR
City,State,Zip:	WINTER GARDEN, FL 34787
Region:	3
Facility ID:	8513552
Facility Phone:	7082284048
Facility Status:	CLOSED
Facility Type:	A
Type Description:	Retail Station
DEP CO:	P
Finaincial Responsibility:	EXEMPT-NOT REQUIRED
Insurance Company:	Not reported
Effective Date:	02/15/2007
Expire Date:	02/15/2007
Owner ID:	61146
Onwer Name:	ATA D ALI
Owner Address:	12570 S DERBY RD
Owner Address2:	Not reported

DRAFT

HIGHWAY USA (Continued) **1000859755**

Owner City,St,Zip: LEMONT, IL 60439
Contact: Not reported
Resp Party Phone: 7082284048

R115 **READY MARKET #4** **RCRA NonGen / NLR** **1004684426**
North **14991 W COLONIAL DR** **FINDS** **FLD984262444**
1/8-1/4 **WINTER GARDEN, FL 34787** **ECHO**
0.185 mi.
979 ft. **Site 3 of 3 in cluster R**

Actual:
108 ft.

Focus Map:
6

RCRA NonGen / NLR:

Date Form Received by Agency:		2009-12-04 00:00:00.0
Handler Name:	READY MARKET #4	
Handler Address:		14991 W COLONIAL DR
Handler City,State,Zip:		WINTER GARDEN, FL 34787-4220
EPA ID:		FLD984262444
Contact Name:		LARRY DUNN
Contact Address:		PO BOX 771007
Contact City,State,Zip:		WINTER GARDEN, FL 34777-1007
Contact Telephone:		407-656-4897
Contact Fax:		Not reported
Contact Email:		Not reported
Contact Title:		VP
EPA Region:		04
Land Type:		Private
Federal Waste Generator Description:		Not a generator, verified
Non-Notifier:		Not reported
Biennial Report Cycle:		Not reported
Accessibility:		Not reported
Active Site Indicator:		Not reported
State District Owner:		FL
State District:		CD
Mailing Address:		PO BOX 771007
Mailing City,State,Zip:		WINTER GARDEN, FL 34777-1007
Owner Name:		LARRY DUNN
Owner Type:		Private
Operator Name:		Not reported
Operator Type:		Not reported
Short-Term Generator Activity:		No
Importer Activity:		No
Mixed Waste Generator:		No
Transporter Activity:		No
Transfer Facility Activity:		No
Recycler Activity with Storage:		No
Small Quantity On-Site Burner Exemption:		No
Smelting Melting and Refining Furnace Exemption:		No
Underground Injection Control:		No
Off-Site Waste Receipt:		No
Universal Waste Indicator:		No
Universal Waste Destination Facility:		No
Federal Universal Waste:		No
Active Site Fed-Reg Treatment Storage and Disposal Facility:		Not reported
Active Site Converter Treatment storage and Disposal Facility:		Not reported
Active Site State-Reg Treatment Storage and Disposal Facility:		Not reported
Active Site State-Reg Handler:		---
Federal Facility Indicator:		Not reported
Hazardous Secondary Material Indicator:		NN
Sub-Part K Indicator:		Not reported

DRAFT

READY MARKET #4 (Continued) **1004684426**

Commercial TSD Indicator:	No
Treatment Storage and Disposal Type:	Not reported
2018 GPRA Permit Baseline:	Not on the Baseline
2018 GPRA Renewals Baseline:	Not on the Baseline
Permit Renewals Workload Universe:	Not reported
Permit Workload Universe:	Not reported
Permit Progress Universe:	Not reported
Post-Closure Workload Universe:	Not reported
Closure Workload Universe:	Not reported
202 GPRA Corrective Action Baseline:	No
Corrective Action Workload Universe:	No
Subject to Corrective Action Universe:	No
Non-TSDFs Where RCRA CA has Been Imposed Universe:	No
TSDFs Potentially Subject to CA Under 3004 (u)/(v) Universe:	No
TSDFs Only Subject to CA under Discretionary Auth Universe:	No
Corrective Action Priority Ranking:	No NCAPS ranking
Environmental Control Indicator:	No
Institutional Control Indicator:	No
Human Exposure Controls Indicator:	N/A
Groundwater Controls Indicator:	N/A
Operating TSDF Universe:	Not reported
Full Enforcement Universe:	Not reported
Significant Non-Complier Universe:	No
Unaddressed Significant Non-Complier Universe:	No
Addressed Significant Non-Complier Universe:	No
Significant Non-Complier With a Compliance Schedule Universe:	No
Financial Assurance Required:	Not reported
Handler Date of Last Change:	2011-06-23 16:56:54.0
Recognized Trader-Importer:	No
Recognized Trader-Exporter:	No
Importer of Spent Lead Acid Batteries:	No
Exporter of Spent Lead Acid Batteries:	No
Recycler Activity Without Storage:	Not reported
Manifest Broker:	Not reported
Sub-Part P Indicator:	No

Hazardous Waste Summary:

Waste Code:	D001
Waste Description:	IGNITABLE WASTE
Waste Code:	D008
Waste Description:	LEAD
Waste Code:	D018
Waste Description:	BENZENE

Handler - Owner Operator:

Owner/Operator Indicator:	Owner
Owner/Operator Name:	LARRY DUNN
Legal Status:	Private
Date Became Current:	1996-10-18 00:00:00.
Date Ended Current:	Not reported
Owner/Operator Address:	PO BOX 771007
Owner/Operator City,State,Zip:	WINTER GARDEN, FL 34777
Owner/Operator Telephone:	Not reported

DRAFT

READY MARKET #4 (Continued) **1004684426**

Owner/Operator Telephone Ext: Not reported
Owner/Operator Fax: Not reported
Owner/Operator Email: Not reported

Owner/Operator Indicator: Owner
Owner/Operator Name: LARRY DUNN
Legal Status: Private
Date Became Current: 1996-10-18 00:00:00.
Date Ended Current: Not reported
Owner/Operator Address: PO BOX 771007
Owner/Operator City,State,Zip: WINTER GARDEN, FL 34777
Owner/Operator Telephone: Not reported
Owner/Operator Telephone Ext: Not reported
Owner/Operator Fax: Not reported
Owner/Operator Email: Not reported

Historic Generators:
Receive Date: 2009-12-04 00:00:00.0
Handler Name: READY MARKET #4
Federal Waste Generator Description: Not a generator, verified
State District Owner: FL
Large Quantity Handler of Universal Waste: No
Recognized Trader Importer: No
Recognized Trader Exporter: No
Spent Lead Acid Battery Importer: No
Spent Lead Acid Battery Exporter: No
Current Record: Yes
Non Storage Recycler Activity: Not reported
Electronic Manifest Broker: Not reported

Receive Date: 1993-09-01 00:00:00.0
Handler Name: READY MARKET #4
Federal Waste Generator Description: Conditionally Exempt Small Quantity Generator
State District Owner: FL
Large Quantity Handler of Universal Waste: No
Recognized Trader Importer: No
Recognized Trader Exporter: No
Spent Lead Acid Battery Importer: No
Spent Lead Acid Battery Exporter: No
Current Record: No
Non Storage Recycler Activity: Not reported
Electronic Manifest Broker: Not reported

List of NAICS Codes and Descriptions:
NAICS Codes: No NAICS Codes Found

Facility Has Received Notices of Violations:
Violations: No Violations Found

Evaluation Action Summary:
Evaluations: No Evaluations Found

FINDS:
Registry ID: 110005626885

DRAFT

READY MARKET #4 (Continued) **1004684426**

Click Here:

Environmental Interest/Information System:
RCRAInfo is a national information system that supports the Resource Conservation and Recovery Act (RCRA) program through the tracking of events and activities related to facilities that generate, transport, and treat, store, or dispose of hazardous waste. RCRAInfo allows RCRA program staff to track the notification, permit, compliance, and corrective action activities required under RCRA.
Florida Environmental System Today Application (FIESTA) Data Maintenance (FDM) system maintains entity, environmental interest and affiliation data for the State of Florida.

Click this hyperlink while viewing on your computer to access additional FINDS: detail in the EDR Site Report.

ECHO:

Envid:	1004684426
Registry ID:	110005626885
DFR URL:	http://echo.epa.gov/detailed-facility-report?fid=110005626885
Name:	READY MARKET #4
Address:	14991 W COLONIAL DR
City,State,Zip:	WINTER GARDEN, FL 34787

---

116 **US C-STORES OPER-CHEVRON COLONIAL AVE 70** **FL LUST** **U003877344**
ENE **16131 W COLONIAL DR** **FL UST** **N/A**
1/8-1/4 **OAKLAND, FL 34787** **FL DWM CONTAM**
0.188 mi. **FL Financial Assurance**
994 ft.

Actual:
123 ft.

Focus Map:
5

LUST:

Name:	US C-STORES OPER-CHEVRON COLONIAL AVE 70
Address:	16131 W COLONIAL DR
City,State,Zip:	OAKLAND, FL 34787
Region:	STATE
Facility Id:	9805042
Facility Status:	OPEN
Facility Type:	A - Retail Station
Facility Phone:	(407)401-8453
Facility Cleanup Rank:	Not reported
District:	Central District
Lat/Long (dms):	28 33 6.944 / 81 37 38.3042
Section:	Not reported
Township:	Not reported
Range:	Not reported
Feature:	Not reported
Method:	Not reported
Datum:	Not reported
Score:	85
Score Effective Date:	2015-02-13 00:00:00
Score When Ranked:	Not reported
Operator:	CARLYLE SUNTKEN
Name Update:	2020-08-03 00:00:00
Address Update:	2004-09-22 00:00:00

Petroleum Cleanup PCT Facility Score:

Facility Cleanup Status:	ONGO - ONGOING
Contact:	JEFF LOVE

DRAFT

US C-STORES OPER-CHEVRON COLONIAL AVE 70 (Continued) **U003877344**

Contact Company:	US C-STORES OPERATIONS LLC
Contact Address:	1601 ELM ST #4210
Contact City/State/Zip:	DALLAS, TX 75201
Phone:	(469)607-8448
Bad Address Ind:	N
State:	FL
Zip:	34787, 9471
Score:	85
Score Effective Date:	2015-02-13 00:00:00
Related Party ID:	80598
Primary RP Role:	ACCOUNT OWNER
RP Begin Date:	2020-08-03
RP Zip:	Not reported
RP Extension:	Not reported

Discharge Cleanup Summary:

Discharge Date:	11/6/2014
PCT Discharge Combined:	Not reported
Cleanup Required:	R - CLEANUP REQUIRED
Discharge Cleanup Status:	RA - RA ONGOING
Disch Cleanup Status Date:	6/23/2016
Cleanup Work Status:	ACTIVE
Information Source:	D - DISCHARGE NOTIFICATION
Other Source Description:	Not reported
Eligibility Indicator:	I - INELIGIBLE
Site Manager:	CLARK_RW
Site Mgr End Date:	Not reported
Tank Office:	PCLP48 - ORANGE COUNTY ENVIRONMENTAL PROTECTION DIV

Contaminated Media:

Discharge Date:	11/6/2014
Pct Discharge Combined With:	Not reported
Cleanup Required:	R - CLEANUP REQUIRED
Discharge Cleanup Status:	RA - RA ONGOING
Disch Cleanup Status Date:	6/23/2016
Cleanup Work Status:	INACTIVE
Information Source:	D - DISCHARGE NOTIFICATION
Other Source Description:	Not reported
Elig Indicator:	I - INELIGIBLE
Site Manager:	CLARK_RW
Site Mgr End Date:	Not reported
Tank Office:	PCLP48 - ORANGE COUNTY ENVIRON
Contaminated Drinking Wells:	Not reported
Contaminated Monitoring Well:	No
Contaminated Soil:	Yes
Contaminated Surface Water:	No
Contaminated Ground Water:	No
Pollutant:	B - Unleaded Gas
Pollutant Other Description:	unknown quantity
Gallons Discharged:	1
Discharge Date:	11/6/2014
Pct Discharge Combined With:	Not reported
Cleanup Required:	R - CLEANUP REQUIRED
Discharge Cleanup Status:	RA - RA ONGOING
Disch Cleanup Status Date:	6/23/2016
Cleanup Work Status:	INACTIVE
Information Source:	D - DISCHARGE NOTIFICATION

DRAFT

US C-STORES OPER-CHEVRON COLONIAL AVE 70 (Continued) **U003877344**

Other Source Description:	Not reported
Elig Indicator:	I - INELIGIBLE
Site Manager:	CLARK_RW
Site Mgr End Date:	Not reported
Tank Office:	PCLP48 - ORANGE COUNTY ENVIRON
Contaminated Drinking Wells:	Not reported
Contaminated Monitoring Well:	No
Contaminated Soil:	Yes
Contaminated Surface Water:	No
Contaminated Ground Water:	No
Pollutant:	D - Vehicular Diesel
Pollutant Other Description:	unknown quantity
Gallons Discharged:	1

Task Information:

District:	CD
Facility ID:	9805042
Facility Status:	OPEN
Facility Type:	A - Retail Station -
County:	ORANGE
County ID:	48
Cleanup Eligibility Status:	I
Source Effective Date:	Not reported
Discharge Date:	11-06-2014
Cleanup Required:	R - CLEANUP REQUIRED
Discharge Cleanup Status:	RA - RA ONGOING
Disch Cleanup Status Date:	06-23-2016
SRC Action Type:	-
SRC Submit Date:	Not reported
SRC Review Date:	Not reported
SRC Completion Status:	-
SRC Issue Date:	Not reported
SRC Comment:	Not reported
Cleanup Work Status:	INACTIVE
Site Mgr:	CLARK_RW
Site Mgr End Date:	Not reported
Tank Office:	PCLP48 - Orange County
SR Task ID:	Not reported
SR Cleanup Responsible:	-
SR Funding Eligibility Type:	-
SR Actual Cost:	Not reported
SR Completion Date:	Not reported
SR Payment Date:	Not reported
SR Oral Date:	Not reported
SR Written Date:	Not reported
SR Soil Removal:	Not reported
SR Free Product Removal:	Not reported
SR Soil Tonnage Removed:	Not reported
SR Soil Treatment:	Not reported
SR Other Treatment:	Not reported
SR Alternate Proc Received Date:	Not reported
SR Alternate Procedure Status:	Not reported
SR Alternate Procedure Status Date:	Not reported
SR Alternate Procedure Comments:	Not reported
SA Task ID:	91912
SA Cleanup Responsible:	-
SA Funding Eligibility Type:	-
SA Actual Cost:	Not reported

DRAFT

US C-STORES OPER-CHEVRON COLONIAL AVE 70 (Continued) **U003877344**

SA Completion Date:	Not reported
SA Payment Date:	Not reported
RAP Task ID:	Not reported
RAP Cleanup Responsible ID:	-
RAP Funding Eligibility Type:	-
RAP Actual Cost:	Not reported
RAP Completion Date:	Not reported
RAP Payment Date:	Not reported
RAP Last Order Approved:	Not reported
RA Task ID:	93186
RA Cleanup Responsible:	-
RA Funding Eligibility Type:	-
RA Years to Complete:	Not reported
RA Actual Cost:	Not reported

Click here for Florida Oculus:

UST:

Facility Id:	9805042
Facility Status:	OPEN
Type Description:	Retail Station
Facility Phone:	4074018453
Region:	STATE
Positioning Method:	Not reported
Lat/Long (dms):	Not reported

Owner:

Owner Id:	80598
Owner Name:	US C-STORES OPERATIONS LLC
Owner Address:	1601 ELM ST #4210
Owner Address 2:	ATTN: STORAGE TANK REGIS
Owner City,St,Zip:	DALLAS, TX 75201
Owner Contact:	JEFF LOVE
Owner Phone:	4696078448

Tank Info:

Name:	US C-STORES OPER-CHEVRON COLONIAL AVE 70
Address:	16131 W COLONIAL DR
City:	OAKLAND
Zip:	34787
Tank Id:	1
Status:	In service
Status Date:	07/01/2002
Install Date:	7/1/2002
Substance:	Unleaded gas
Content Description:	Unleaded Gas
Gallons:	12000
Vessel Indicator:	TANK
Tank Location:	UNDERGROUND
DEP Contractor:	P

Construction:

Tank Id:	1
Construction Category:	Primary Construction
Construction Description:	Fiberglass clad steel

Tank Id: 1

DRAFT

US C-STORES OPER-CHEVRON COLONIAL AVE 70 (Continued) **U003877344**

Construction Category: Overfill/Spill
Construction Description: Flow shut-Off

Tank Id: 1
Construction Category: Overfill/Spill
Construction Description: Tight fill

Tank Id: 1
Construction Category: Overfill/Spill
Construction Description: Spill containment bucket

Tank Id: 1
Construction Category: Secondary Containment
Construction Description: Double wall - tank jacket

Monitoring:
Tank ID: 1
Monitoring Description: Monitor dbl wall tank space

Tank ID: 1
Monitoring Description: Automatic tank gauging - USTs

Tank ID: 1
Monitoring Description: Mechanical line leak detector

Tank ID: 1
Monitoring Description: Electronic monitor pipe sumps

Tank ID: 1
Monitoring Description: Visual inspect dispenser liners

Piping:
Tank ID: 1
Piping Category: Secondary Containment
Piping Description: Double wall

Tank ID: 1
Piping Category: Primary Construction
Piping Description: Approved synthetic material

Tank ID: 1
Piping Category: Miscellaneous Attributes
Piping Description: Pressurized piping system

Tank ID: 1
Piping Category: Miscellaneous Attributes
Piping Description: Dispenser liners

Name: US C-STORES OPER-CHEVRON COLONIAL AVE 70
Address: 16131 W COLONIAL DR
City: OAKLAND
Zip: 34787
Tank Id: 2
Status: In service
Status Date: 07/01/2002

DRAFT

US C-STORES OPER-CHEVRON COLONIAL AVE 70 (Continued) **U003877344**

Install Date: 7/1/2002
Substance: Unleaded gas
Content Description: Unleaded Gas
Gallons: 10000
Vessel Indicator: TANK
Tank Location: UNDERGROUND
DEP Contractor: P

Construction:
Tank Id: 2
Construction Category: Primary Construction
Construction Description: Fiberglass clad steel

Tank Id: 2
Construction Category: Overfill/Spill
Construction Description: Flow shut-Off

Tank Id: 2
Construction Category: Overfill/Spill
Construction Description: Tight fill

Tank Id: 2
Construction Category: Overfill/Spill
Construction Description: Spill containment bucket

Tank Id: 2
Construction Category: Secondary Containment
Construction Description: Double wall - tank jacket

Monitoring:
Tank ID: 2
Monitoring Description: Monitor dbl wall tank space

Tank ID: 2
Monitoring Description: Automatic tank gauging - USTs

Tank ID: 2
Monitoring Description: Mechanical line leak detector

Tank ID: 2
Monitoring Description: Electronic monitor pipe sumps

Tank ID: 2
Monitoring Description: Visual inspect dispenser liners

Piping:
Tank ID: 2
Piping Category: Miscellaneous Attributes
Piping Description: Dispenser liners

Tank ID: 2
Piping Category: Miscellaneous Attributes
Piping Description: Pressurized piping system

Tank ID: 2
Piping Category: Primary Construction
Piping Description: Approved synthetic material

DRAFT

US C-STORES OPER-CHEVRON COLONIAL AVE 70 (Continued) **U003877344**

Tank ID: 2
Piping Category: Secondary Containment
Piping Description: Double wall

Name: US C-STORES OPER-CHEVRON COLONIAL AVE 70
Address: 16131 W COLONIAL DR
City: OAKLAND
Zip: 34787
Tank Id: 3
Status: In service
Status Date: 07/01/2002
Install Date: 7/1/2002
Substance: Vehicular diesel
Content Description: Vehicular Diesel
Gallons: 10000
Vessel Indicator: TANK
Tank Location: UNDERGROUND
DEP Contractor: P

Construction:
Tank Id: 3
Construction Category: Primary Construction
Construction Description: Fiberglass clad steel

Tank Id: 3
Construction Category: Overfill/Spill
Construction Description: Flow shut-Off

Tank Id: 3
Construction Category: Overfill/Spill
Construction Description: Tight fill

Tank Id: 3
Construction Category: Overfill/Spill
Construction Description: Spill containment bucket

Tank Id: 3
Construction Category: Secondary Containment
Construction Description: Double wall - tank jacket

Monitoring:
Tank ID: 3
Monitoring Description: Monitor dbl wall tank space

Tank ID: 3
Monitoring Description: Automatic tank gauging - USTs

Tank ID: 3
Monitoring Description: Mechanical line leak detector

Tank ID: 3
Monitoring Description: Electronic monitor pipe sumps

Tank ID: 3
Monitoring Description: Visual inspect dispenser liners

DRAFT

US C-STORES OPER-CHEVRON COLONIAL AVE 70 (Continued) **U003877344**

Piping:

Tank ID:	3
Piping Category:	Miscellaneous Attributes
Piping Description:	Dispenser liners

Tank ID:	3
Piping Category:	Primary Construction
Piping Description:	Approved synthetic material

Tank ID:	3
Piping Category:	Secondary Containment
Piping Description:	Double wall

Tank ID:	3
Piping Category:	Miscellaneous Attributes
Piping Description:	Pressurized piping system

Click here for Florida Oculus:

DWM CONTAM:

Name:	US C-STORES OPER-CHEVRON COLONIAL AVE 70
Address:	16131 W COLONIAL DR
City,State,Zip:	OAKLAND, FL 34787
Program Site Id:	9805042
Lat DD:	28
Lat MM:	33
Lat SS:	6.944
Long DD:	81
Long MM:	37
Long SS:	38.3042
Office/ District:	CD
Program Area:	STORAGE TANKS
Priority Score:	85
Datum:	Not reported
Method:	Not reported
Facility Status:	OPEN
Facility Type:	A - Retail Station
Score Effective Date:	2015-02-13 00:00:00
Score When Ranked:	Not reported
Rank:	Not reported
Operator:	MICHAEL STONE
Phone:	(407)889-4181
Name Changed:	Not reported
Addr Changed:	Not reported
Related Party ID:	80598
Primary RP Role:	ACCOUNT OWNER
RP Begin Date:	8/3/2020
RP Name:	US C-STORES OPERATIONS LLC
RP Address1:	1601 ELM ST #4210
RP Address2:	ATTN: STORAGE TANK REGIS
RP City:	DALLAS
RP State:	TX
RP Zip5:	75201
RP Zip4:	Not reported

DRAFT

US C-STORES OPER-CHEVRON COLONIAL AVE 70 (Continued) **U003877344**

Contact: JEFF LOVE
RP Phone: (469)607-8448
RP Extension: Not reported
Site Manager: Not reported

FL Financial Assurance 3:
Name: US C-STORES OPER-CHEVRON COLONIAL AVE 70
Address: 16131 W COLONIAL DR
City,State,Zip: OAKLAND, FL 34787
Region: 3
Facility ID: 9805042
Facility Phone: 4074018453
Facility Status: OPEN
Facility Type: A
Type Description: Retail Station
DEP CO: P
Finaincial Responsibility: INSURANCE
Insurance Company: ASPEN SPECIALTY INSURANCE COMPANY
Effective Date: 12/31/2019
Expire Date: 12/31/2020
Owner ID: 80598
Onwer Name: US C-STORES OPERATIONS LLC
Owner Address: 1601 ELM ST #4210
Owner Address2: ATTN: STORAGE TANK REGIS
Owner City,St,Zip: DALLAS, TX 75201
Contact: JEFF LOVE
Resp Party Phone: 4696078448

Name: US C-STORES OPER-CHEVRON COLONIAL AVE 70
Address: 16131 W COLONIAL DR
City,State,Zip: OAKLAND, FL 34787
Region: 3
Facility ID: 9805042
Facility Phone: 4074018453
Facility Status: OPEN
Facility Type: A
Type Description: Retail Station
DEP CO: P
Finaincial Responsibility: INSURANCE
Insurance Company: LIBERTY MUTUAL
Effective Date: 12/31/2010
Expire Date: 12/31/2011
Owner ID: 80598
Onwer Name: US C-STORES OPERATIONS LLC
Owner Address: 1601 ELM ST #4210
Owner Address2: ATTN: STORAGE TANK REGIS
Owner City,St,Zip: DALLAS, TX 75201
Contact: JEFF LOVE
Resp Party Phone: 4696078448

Name: US C-STORES OPER-CHEVRON COLONIAL AVE 70
Address: 16131 W COLONIAL DR
City,State,Zip: OAKLAND, FL 34787
Region: 3
Facility ID: 9805042
Facility Phone: 4074018453
Facility Status: OPEN

DRAFT

US C-STORES OPER-CHEVRON COLONIAL AVE 70 (Continued) **U003877344**

Facility Type:	A
Type Description:	Retail Station
DEP CO:	P
Finaincial Responsibility:	INSURANCE
Insurance Company:	LIBERTY MUTUAL
Effective Date:	12/31/2011
Expire Date:	12/31/2012
Owner ID:	80598
Onwer Name:	US C-STORES OPERATIONS LLC
Owner Address:	1601 ELM ST #4210
Owner Address2:	ATTN: STORAGE TANK REGIS
Owner City,St,Zip:	DALLAS, TX 75201
Contact:	JEFF LOVE
Resp Party Phone:	4696078448

Name:	US C-STORES OPER-CHEVRON COLONIAL AVE 70
Address:	16131 W COLONIAL DR
City,State,Zip:	OAKLAND, FL 34787
Region:	3
Facility ID:	9805042
Facility Phone:	4074018453
Facility Status:	OPEN
Facility Type:	A
Type Description:	Retail Station
DEP CO:	P
Finaincial Responsibility:	INSURANCE
Insurance Company:	LIBERTY SURPLUS INSURANCE CORP
Effective Date:	12/31/2013
Expire Date:	12/31/2014
Owner ID:	80598
Onwer Name:	US C-STORES OPERATIONS LLC
Owner Address:	1601 ELM ST #4210
Owner Address2:	ATTN: STORAGE TANK REGIS
Owner City,St,Zip:	DALLAS, TX 75201
Contact:	JEFF LOVE
Resp Party Phone:	4696078448

Name:	US C-STORES OPER-CHEVRON COLONIAL AVE 70
Address:	16131 W COLONIAL DR
City,State,Zip:	OAKLAND, FL 34787
Region:	3
Facility ID:	9805042
Facility Phone:	4074018453
Facility Status:	OPEN
Facility Type:	A
Type Description:	Retail Station
DEP CO:	P
Finaincial Responsibility:	INSURANCE
Insurance Company:	LIBERTY SURPLUS INSURANCE CORP
Effective Date:	12/31/2014
Expire Date:	12/31/2015
Owner ID:	80598
Onwer Name:	US C-STORES OPERATIONS LLC
Owner Address:	1601 ELM ST #4210
Owner Address2:	ATTN: STORAGE TANK REGIS
Owner City,St,Zip:	DALLAS, TX 75201
Contact:	JEFF LOVE

DRAFT

US C-STORES OPER-CHEVRON COLONIAL AVE 70 (Continued) **U003877344**

Resp Party Phone: 4696078448

Name: US C-STORES OPER-CHEVRON COLONIAL AVE 70
Address: 16131 W COLONIAL DR
City,State,Zip: OAKLAND, FL 34787
Region: 3
Facility ID: 9805042
Facility Phone: 4074018453
Facility Status: OPEN
Facility Type: A
Type Description: Retail Station
DEP CO: P
Finaincial Responsibility: INSURANCE
Insurance Company: LIBERTY SURPLUS INSURANCE CORP
Effective Date: 12/31/2015
Expire Date: 12/13/2016
Owner ID: 80598
Onwer Name: US C-STORES OPERATIONS LLC
Owner Address: 1601 ELM ST #4210
Owner Address2: ATTN: STORAGE TANK REGIS
Owner City,St,Zip: DALLAS, TX 75201
Contact: JEFF LOVE
Resp Party Phone: 4696078448

Name: US C-STORES OPER-CHEVRON COLONIAL AVE 70
Address: 16131 W COLONIAL DR
City,State,Zip: OAKLAND, FL 34787
Region: 3
Facility ID: 9805042
Facility Phone: 4074018453
Facility Status: OPEN
Facility Type: A
Type Description: Retail Station
DEP CO: P
Finaincial Responsibility: INSURANCE
Insurance Company: ZURICH-AMERICAN
Effective Date: 01/02/2010
Expire Date: 12/31/2010
Owner ID: 80598
Onwer Name: US C-STORES OPERATIONS LLC
Owner Address: 1601 ELM ST #4210
Owner Address2: ATTN: STORAGE TANK REGIS
Owner City,St,Zip: DALLAS, TX 75201
Contact: JEFF LOVE
Resp Party Phone: 4696078448

Name: US C-STORES OPER-CHEVRON COLONIAL AVE 70
Address: 16131 W COLONIAL DR
City,State,Zip: OAKLAND, FL 34787
Region: 3
Facility ID: 9805042
Facility Phone: 4074018453
Facility Status: OPEN
Facility Type: A
Type Description: Retail Station
DEP CO: P
Finaincial Responsibility: INSURANCE

DRAFT

US C-STORES OPER-CHEVRON COLONIAL AVE 70 (Continued) **U003877344**

Insurance Company:	ZURICH-AMERICAN
Effective Date:	12/31/2008
Expire Date:	12/31/2009
Owner ID:	80598
Onwer Name:	US C-STORES OPERATIONS LLC
Owner Address:	1601 ELM ST #4210
Owner Address2:	ATTN: STORAGE TANK REGIS
Owner City,St,Zip:	DALLAS, TX 75201
Contact:	JEFF LOVE
Resp Party Phone:	4696078448

U117 **TOWNE CLEANERS** **FL PRIORITYCLEANERS** **S103120674**
East **11149 W COLONIAL DR** **FL CLEANUP SITES** **N/A**
1/8-1/4 **OCOEE, FL 34761** **FL DWM CONTAM**
0.198 mi.
1043 ft. **Site 1 of 2 in cluster U**

Actual:
116 ft.

Focus Map:
8

PRIORITYCLEANERS:

Name:	TOWNE CLEANERS
Address:	11149 W COLONIAL DR
City,State,Zip:	OCOEE, FL 34761
Rank:	98
Facility ID:	9501412
Score:	73
Voluntary Cleanup:	Not reported

CLEANUP SITES:

Name:	TOWNE CLEANERS
Address:	11149 W COLONIAL DR
City,State,Zip:	OCOEE, FL 34761
DEP Cleanup Site Key:	67148853
Source Database Name:	Not reported
Source Database Id:	ERIC_5002
CPAC Program Area Id:	DC
CLLC Cleanup Category Key:	OTHCU
RSC2 Remediation Status Key:	ONHOLD
Data Load Date:	05/20/2021
OC3 Office Id:	CD
Physical Address Line 2:	Not reported
OIC Object Of Interest Id:	FACIL
PC2 Proximity Id:	ENTRA
Calc Coordinates Accuracy Level Id:	3
CMC2 Coordinate Method Id:	GPS with Wide-Area Augmentation Service Correction
DC4 Datum Id:	North American Datum of 1983
VSC1 Verification Status:	REVIEWED
Collect Username:	ERIC_HAZARD_INIT_LOAD
Collect Date:	06/23/2016
Collect Affiliation:	Not reported
Map Source:	Not reported
Map Source Scale:	Not reported
Interpolation Scale:	Not reported
Verifier Username:	ERIC_HAZARD_INIT_LOAD
Verifier Affiliation:	Not reported
Verification Date:	06/23/2016
Verified Coordinate Method Id:	GPS with Wide-Area Augmentation Service Correction
Source Database Name Code:	ERIC
CMC2 Coordinate Method ID Code:	WGPS

DRAFT

TOWNE CLEANERS (Continued) **S103120674**

DC4 Datum ID Code: NAD83
Verified Coordinate Method ID Code: WGPS
Comments: Alternate ID: 489501412
Latitude/Longitude (deg/min/sec): 28 33 / 81 32

DWM CONTAM:

Name:	TOWNE CLEANERS
Address:	11149 W COLONIAL DR
City,State,Zip:	OCOEE, FL
Program Site Id:	ERIC_5002
Lat DD:	28
Lat MM:	33
Lat SS:	9.3462
Long DD:	81
Long MM:	32
Long SS:	40.7863
Office/ District:	CD
Program Area:	DRYCLEANING
Priority Score:	Not reported
Datum:	NAD83
Method:	WGPS
Facility Status:	On Hold
Facility Type:	Not reported
Score Effective Date:	Not reported
Score When Ranked:	Not reported
Rank:	Not reported
Operator:	Not reported
Phone:	Not reported
Name Changed:	Not reported
Addr Changed:	Not reported
Related Party ID:	Not reported
Primary RP Role:	Not reported
RP Begin Date:	Not reported
RP Name:	Not reported
RP Address1:	Not reported
RP Address2:	Not reported
RP City:	Not reported
RP State:	Not reported
RP Zip5:	Not reported
RP Zip4:	Not reported
Contact:	Not reported
RP Phone:	Not reported
RP Extension:	Not reported
Site Manager:	Not reported

U118 **LOBO CLEANERS & LAUNDRY** **RCRA NonGen / NLR** **1016675293**
East **11149 W COLONIAL DR** **FINDS** **FLR000207142**
1/8-1/4 **OCOEE, FL 34761** **ECHO**
0.198 mi.
1043 ft. **Site 2 of 2 in cluster U**

Actual:
116 ft.

Focus Map:
8

RCRA NonGen / NLR:

Date Form Received by Agency:	2020-07-02 00:00:00.0
Handler Name:	LOBO CLEANERS & LAUNDRY
Handler Address:	11149 W COLONIAL DR
Handler City,State,Zip:	OCOEE, FL 34761-2935
EPA ID:	FLR000207142

DRAFT

LOBO CLEANERS & LAUNDRY (Continued) **1016675293**

Contact Name:	CINDY DAO
Contact Address:	11149 W COLONIAL DRIVE
Contact City,State,Zip:	OCOEE, FL 34761-0000
Contact Telephone:	407-877-2772
Contact Fax:	Not reported
Contact Email:	TOMDAO1@GMAIL.COM
Contact Title:	OWNEROPR
EPA Region:	04
Land Type:	Private
Federal Waste Generator Description:	Not a generator, verified
Non-Notifier:	Not reported
Biennial Report Cycle:	Not reported
Accessibility:	Not reported
Active Site Indicator:	Not reported
State District Owner:	FL
State District:	CD
Mailing Address:	11149 W COLONIAL DR
Mailing City,State,Zip:	OCOEE, FL 34761-2935
Owner Name:	ORLANDO PUNIT LLC C/O TRYCON MGMT
Owner Type:	Private
Operator Name:	CINDY DAO
Operator Type:	Private
Short-Term Generator Activity:	No
Importer Activity:	No
Mixed Waste Generator:	No
Transporter Activity:	No
Transfer Facility Activity:	No
Recycler Activity with Storage:	No
Small Quantity On-Site Burner Exemption:	No
Smelting Melting and Refining Furnace Exemption:	No
Underground Injection Control:	No
Off-Site Waste Receipt:	No
Universal Waste Indicator:	No
Universal Waste Destination Facility:	No
Federal Universal Waste:	No
Active Site Fed-Reg Treatment Storage and Disposal Facility:	Not reported
Active Site Converter Treatment storage and Disposal Facility:	Not reported
Active Site State-Reg Treatment Storage and Disposal Facility:	Not reported
Active Site State-Reg Handler:	---
Federal Facility Indicator:	Not reported
Hazardous Secondary Material Indicator:	N
Sub-Part K Indicator:	Not reported
Commercial TSD Indicator:	No
Treatment Storage and Disposal Type:	Not reported
2018 GPRA Permit Baseline:	Not on the Baseline
2018 GPRA Renewals Baseline:	Not on the Baseline
Permit Renewals Workload Universe:	Not reported
Permit Workload Universe:	Not reported
Permit Progress Universe:	Not reported
Post-Closure Workload Universe:	Not reported
Closure Workload Universe:	Not reported
202 GPRA Corrective Action Baseline:	No
Corrective Action Workload Universe:	No
Subject to Corrective Action Universe:	No
Non-TSDFs Where RCRA CA has Been Imposed Universe:	No
TSDFs Potentially Subject to CA Under 3004 (u)/(v) Universe:	No
TSDFs Only Subject to CA under Discretionary Auth Universe:	No

DRAFT

LOBO CLEANERS & LAUNDRY (Continued) **1016675293**

Corrective Action Priority Ranking:	No NCAPS ranking
Environmental Control Indicator:	No
Institutional Control Indicator:	No
Human Exposure Controls Indicator:	N/A
Groundwater Controls Indicator:	N/A
Operating TSDF Universe:	Not reported
Full Enforcement Universe:	Not reported
Significant Non-Complier Universe:	No
Unaddressed Significant Non-Complier Universe:	No
Addressed Significant Non-Complier Universe:	No
Significant Non-Complier With a Compliance Schedule Universe:	No
Financial Assurance Required:	Not reported
Handler Date of Last Change:	2020-08-26 08:07:02.0
Recognized Trader-Importer:	No
Recognized Trader-Exporter:	No
Importer of Spent Lead Acid Batteries:	No
Exporter of Spent Lead Acid Batteries:	No
Recycler Activity Without Storage:	No
Manifest Broker:	No
Sub-Part P Indicator:	No

Hazardous Waste Summary:

Waste Code:	D001
Waste Description:	IGNITABLE WASTE
Waste Code:	D039
Waste Description:	TETRACHLOROETHYLENE

Handler - Owner Operator:

Owner/Operator Indicator:	Owner
Owner/Operator Name:	ORLANDO PUNIT LLC C/O TRYCON MGMT
Legal Status:	Private
Date Became Current:	2006-11-27 00:00:00.
Date Ended Current:	Not reported
Owner/Operator Address:	PO BOX 953544
Owner/Operator City,State,Zip:	OCOEE, FL 34761-0000
Owner/Operator Telephone:	407-804-8949
Owner/Operator Telephone Ext:	Not reported
Owner/Operator Fax:	Not reported
Owner/Operator Email:	Not reported
Owner/Operator Indicator:	Owner
Owner/Operator Name:	ORLANDO PUNIT LLC C/O TRYCON MGMT
Legal Status:	Private
Date Became Current:	2006-11-27 00:00:00.
Date Ended Current:	Not reported
Owner/Operator Address:	PO BOX 953544
Owner/Operator City,State,Zip:	OCOEE, FL 34761-0000
Owner/Operator Telephone:	407-804-8949
Owner/Operator Telephone Ext:	Not reported
Owner/Operator Fax:	Not reported
Owner/Operator Email:	Not reported
Owner/Operator Indicator:	Operator
Owner/Operator Name:	CINDY DAO

DRAFT

LOBO CLEANERS & LAUNDRY (Continued) **1016675293**

Legal Status:	Private
Date Became Current:	2013-01-16 00:00:00.
Date Ended Current:	Not reported
Owner/Operator Address:	11149 W COLONIAL DRIVE
Owner/Operator City,State,Zip:	OCOEE, FL 34761-0000
Owner/Operator Telephone:	407-877-2772
Owner/Operator Telephone Ext:	Not reported
Owner/Operator Fax:	Not reported
Owner/Operator Email:	Not reported

Owner/Operator Indicator:	Operator
Owner/Operator Name:	CINDY DAO
Legal Status:	Private
Date Became Current:	2013-01-16 00:00:00.
Date Ended Current:	Not reported
Owner/Operator Address:	11149 W COLONIAL DRIVE
Owner/Operator City,State,Zip:	OCOEE, FL 34761-0000
Owner/Operator Telephone:	407-877-2772
Owner/Operator Telephone Ext:	Not reported
Owner/Operator Fax:	Not reported
Owner/Operator Email:	Not reported

Historic Generators:

Receive Date:	2020-07-02 00:00:00.0
Handler Name:	LOBO CLEANERS & LAUNDRY
Federal Waste Generator Description:	Not a generator, verified
State District Owner:	FL
Large Quantity Handler of Universal Waste:	No
Recognized Trader Importer:	No
Recognized Trader Exporter:	No
Spent Lead Acid Battery Importer:	No
Spent Lead Acid Battery Exporter:	No
Current Record:	Yes
Non Storage Recycler Activity:	Not reported
Electronic Manifest Broker:	Not reported

Receive Date:	2013-12-06 00:00:00.0
Handler Name:	LOBO CLEANERS & LAUNDRY
Federal Waste Generator Description:	Small Quantity Generator
State District Owner:	FL
Large Quantity Handler of Universal Waste:	No
Recognized Trader Importer:	Not reported
Recognized Trader Exporter:	Not reported
Spent Lead Acid Battery Importer:	Not reported
Spent Lead Acid Battery Exporter:	Not reported
Current Record:	No
Non Storage Recycler Activity:	Not reported
Electronic Manifest Broker:	Not reported

List of NAICS Codes and Descriptions:

NAICS Code:	812320
NAICS Description:	DRYCLEANING AND LAUNDRY SERVICES (EXCEPT COIN-OPERATED)

Facility Has Received Notices of Violation:

Found Violation:	No
Agency Which Determined Violation:	Not reported

DRAFT

LOBO CLEANERS & LAUNDRY (Continued) **1016675293**

Violation Short Description:	Not reported
Date Violation was Determined:	Not reported
Actual Return to Compliance Date:	Not reported
Return to Compliance Qualifier:	Not reported
Violation Responsible Agency:	Not reported
Scheduled Compliance Date:	Not reported
Enforcement Identifier:	Not reported
Date of Enforcement Action:	Not reported
Enforcement Responsible Agency:	Not reported
Enforcement Docket Number:	Not reported
Enforcement Attorney:	Not reported
Corrective Action Component:	Not reported
Appeal Initiated Date:	Not reported
Appeal Resolution Date:	Not reported
Disposition Status Date:	Not reported
Disposition Status:	Not reported
Disposition Status Description:	Not reported
Consent/Final Order Sequence Number:	Not reported
Consent/Final Order Respondent Name:	Not reported
Consent/Final Order Lead Agency:	Not reported
Enforcement Type:	Not reported
Enforcement Responsible Person:	Not reported
Enforcement Responsible Sub-Organization:	Not reported
SEP Sequence Number:	Not reported
SEP Expenditure Amount:	Not reported
SEP Scheduled Completion Date:	Not reported
SEP Actual Date:	Not reported
SEP Defaulted Date:	Not reported
SEP Type:	Not reported
SEP Type Description:	Not reported
Proposed Amount:	Not reported
Final Monetary Amount:	Not reported
Paid Amount:	Not reported
Final Count:	Not reported
Final Amount:	Not reported

Evaluation Action Summary:

Evaluation Date:	2020-07-02 00:00:00.0
Evaluation Responsible Agency:	State
Found Violation:	No
Evaluation Type Description:	NON-FINANCIAL RECORD REVIEW
Evaluation Responsible Person Identifier:	MMR
Evaluation Responsible Sub-Organization:	CD
Actual Return to Compliance Date:	Not reported
Scheduled Compliance Date:	Not reported
Date of Request:	Not reported
Date Response Received:	Not reported
Request Agency:	Not reported
Former Citation:	Not reported

FINDS:
Registry ID: 110059665884

Click Here:

DRAFT

LOBO CLEANERS & LAUNDRY (Continued) **1016675293**

Environmental Interest/Information System:
RCRAInfo is a national information system that supports the Resource Conservation and Recovery Act (RCRA) program through the tracking of events and activities related to facilities that generate, transport, and treat, store, or dispose of hazardous waste. RCRAInfo allows RCRA program staff to track the notification, permit, compliance, and corrective action activities required under RCRA.

Click this hyperlink while viewing on your computer to access additional FINDS: detail in the EDR Site Report.

ECHO:

Envid:	1016675293
Registry ID:	110059665884
DFR URL:	http://echo.epa.gov/detailed-facility-report?fid=110059665884
Name:	LOBO CLEANERS & LAUNDRY
Address:	11149 W COLONIAL DR
City,State,Zip:	OCOEE, FL 34761

V119 **FL DEDB** **S105717981**
NNE **716 SIMEON DRIVE** **N/A**
1/8-1/4 **WINTER GARDEN, FL**
0.198 mi.
1045 ft. **Site 1 of 2 in cluster V**

Actual:
122 ft.

Focus Map:
5

DEDB:

Name:	Not reported
Address:	716 SIMEON DRIVE
City,State,Zip:	WINTER GARDEN, FL
Well Id:	480013401
Location Method:	DGPS
Florida Id:	Not reported
Latitude:	28.554034
Longitude:	-81.6453
Well Depth:	0
Case depth:	0
Diameter:	0
Well Type:	Private well
Long DD:	81
Long MM:	38
Long SS:	43.127
Lat DD:	28
Lat MM:	33
Lat SS:	14.524
Permit No:	Not reported
Directions:	27N, RIGHT ON 50, GO 5.5 MILES, GO LEFT ON DEER ISLAND ROAD, GO LEFT ON HULL ISLAND ROAD, RIGHT ON SIMEON.
Comments:	MR.GRESHAM
Status:	CONNECTION COMPLETE
Recheck:	Not reported
Reimbursement:	N
Tagged:	Not reported
Exchange:	Not reported
Alb X:	629758.75
Alb Y:	507753.12
Username:	Not reported
Time Stamp:	Not reported
Datum:	Not reported

DRAFT

(Continued) **S105717981**

Scale:	0
Accuracy:	0
QA Method:	NOT REVIEWED
Created:	Not reported
Filter status:	Not reported
Resample:	Not reported
Oculus:	Not reported
Sample ID:	2431825
Sample Date:	05/21/1984
Analysis:	EDB
Discharge:	0
Chemical:	ETHYLENE DIBROMIDE (EDB)
Value:	0.305
Res Qual:	C
Units:	ug/L
CAS Number:	106-93-4
Facility Zip Ext:	Not reported
Method:	2
Sample Type:	Not reported
FLUWID:	Not reported
Resident Last Name:	Not reported
Job Name:	Not reported
Customer ID:	Not reported
Name:	Not reported
Address:	716 SIMEON DRIVE
City,State,Zip:	WINTER GARDEN, FL
Well Id:	480013401
Location Method:	DGPS
Florida Id:	Not reported
Latitude:	28.554034
Longitude:	-81.6453
Well Depth:	0
Case depth:	0
Diameter:	0
Well Type:	Private well
Long DD:	81
Long MM:	38
Long SS:	43.127
Lat DD:	28
Lat MM:	33
Lat SS:	14.524
Permit No:	Not reported
Directions:	27N, RIGHT ON 50, GO 5.5 MILES, GO LEFT ON DEER ISLAND ROAD, GO LEFT ON HULL ISLAND ROAD, RIGHT ON SIMEON.
Comments:	MR.GRESHAM
Status:	CONNECTION COMPLETE
Recheck:	Not reported
Reimbursement:	N
Tagged:	Not reported
Exchange:	Not reported
Alb X:	629758.75
Alb Y:	507753.12
Username:	Not reported
Time Stamp:	Not reported
Datum:	Not reported
Scale:	0

DRAFT

(Continued) **S105717981**

Accuracy:	0
QA Method:	NOT REVIEWED
Created:	Not reported
Filter status:	Not reported
Resample:	Not reported
Oculus:	Not reported
Sample ID:	860512504
Sample Date:	05/21/1986
Analysis:	EDB
Discharge:	0
Chemical:	ETHYLENE DIBROMIDE (EDB)
Value:	1.31
Res Qual:	C
Units:	ug/L
CAS Number:	106-93-4
Facility Zip Ext:	Not reported
Method:	2
Sample Type:	Not reported
FLUWID:	Not reported
Resident Last Name:	Not reported
Job Name:	Not reported
Customer ID:	Not reported
Name:	Not reported
Address:	716 SIMEON DRIVE
City,State,Zip:	WINTER GARDEN, FL
Well Id:	480013401
Location Method:	DGPS
Florida Id:	Not reported
Latitude:	28.554034
Longitude:	-81.6453
Well Depth:	0
Case depth:	0
Diameter:	0
Well Type:	Private well
Long DD:	81
Long MM:	38
Long SS:	43.127
Lat DD:	28
Lat MM:	33
Lat SS:	14.524
Permit No:	Not reported
Directions:	27N, RIGHT ON 50, GO 5.5 MILES, GO LEFT ON DEER ISLAND ROAD, GO LEFT ON HULL ISLAND ROAD, RIGHT ON SIMEON.
Comments:	MR.GRESHAM
Status:	CONNECTION COMPLETE
Recheck:	Not reported
Reimbursement:	N
Tagged:	Not reported
Exchange:	Not reported
Alb X:	629758.75
Alb Y:	507753.12
Username:	Not reported
Time Stamp:	Not reported
Datum:	Not reported
Scale:	0
Accuracy:	0

DRAFT

(Continued) **S105717981**

QA Method:	NOT REVIEWED
Created:	Not reported
Filter status:	Not reported
Resample:	Not reported
Oculus:	Not reported
Sample ID:	10286
Sample Date:	08/09/1983
Analysis:	EDB
Discharge:	0
Chemical:	ETHYLENE DIBROMIDE (EDB)
Value:	3.33
Res Qual:	C
Units:	ug/L
CAS Number:	106-93-4
Facility Zip Ext:	Not reported
Method:	2
Sample Type:	Not reported
FLUWID:	Not reported
Resident Last Name:	Not reported
Job Name:	Not reported
Customer ID:	Not reported
Name:	Not reported
Address:	716 SIMEON DRIVE
City,State,Zip:	WINTER GARDEN, FL
Well Id:	480013401
Location Method:	DGPS
Florida Id:	Not reported
Latitude:	28.554034
Longitude:	-81.6453
Well Depth:	0
Case depth:	0
Diameter:	0
Well Type:	Private well
Long DD:	81
Long MM:	38
Long SS:	43.127
Lat DD:	28
Lat MM:	33
Lat SS:	14.524
Permit No:	Not reported
Directions:	27N, RIGHT ON 50, GO 5.5 MILES, GO LEFT ON DEER ISLAND ROAD, GO LEFT ON HULL ISLAND ROAD, RIGHT ON SIMEON.
Comments:	MR.GRESHAM
Status:	CONNECTION COMPLETE
Recheck:	Not reported
Reimbursement:	N
Tagged:	Not reported
Exchange:	Not reported
Alb X:	629758.75
Alb Y:	507753.12
Username:	Not reported
Time Stamp:	Not reported
Datum:	Not reported
Scale:	0
Accuracy:	0
QA Method:	NOT REVIEWED

DRAFT

(Continued) **S105717981**

Created:	Not reported
Filter status:	Not reported
Resample:	Not reported
Oculus:	Not reported
Sample ID:	10199
Sample Date:	08/01/1983
Analysis:	EDB
Discharge:	0
Chemical:	ETHYLENE DIBROMIDE (EDB)
Value:	3.84
Res Qual:	C
Units:	ug/L
CAS Number:	106-93-4
Facility Zip Ext:	Not reported
Method:	2
Sample Type:	Not reported
FLUWID:	Not reported
Resident Last Name:	Not reported
Job Name:	Not reported
Customer ID:	Not reported

V120 **FL DEDB** **S105718020**
NNE **718 SIMEON DRIVE** **N/A**
1/8-1/4 **WINTER GARDEN, FL**
0.201 mi.
1063 ft. **Site 2 of 2 in cluster V**

Actual:
122 ft.

Focus Map:
5

DEDB:

Name:	Not reported
Address:	718 SIMEON DRIVE
City,State,Zip:	WINTER GARDEN, FL
Well Id:	480025501
Location Method:	DGPS
Florida Id:	AAA2373
Latitude:	28.554179
Longitude:	-81.6454
Well Depth:	0
Case depth:	0
Diameter:	0
Well Type:	Private well
Long DD:	81
Long MM:	38
Long SS:	43.624
Lat DD:	28
Lat MM:	33
Lat SS:	15.047
Permit No:	Not reported
Directions:	27 N. RT. ON 50 GO 5.5 MILES , GO LEFT ON DEER ISLAND RD. GO LEFT ON HULL ISLAND RD. RT. ON SIMEON.
Comments:	OAK
Status:	CONNECTION COMPLETE
Recheck:	Not reported
Reimbursement:	N
Tagged:	Not reported
Exchange:	Not reported
Alb X:	0
Alb Y:	0
Username:	Not reported

DRAFT

(Continued) **S105718020**

Time Stamp:	Not reported
Datum:	Not reported
Scale:	0
Accuracy:	0
QA Method:	NOT REVIEWED
Created:	Not reported
Filter status:	Not reported
Resample:	Not reported
Oculus:	Not reported
Sample ID:	960730-005
Sample Date:	07/29/1996
Analysis:	FUM
Discharge:	0
Chemical:	ETHYLENE DIBROMIDE (EDB)
Value:	0.53
Res Qual:	C
Units:	ug/L
CAS Number:	106-93-4
Facility Zip Ext:	Not reported
Method:	2
Sample Type:	Not reported
FLUWID:	Not reported
Resident Last Name:	Not reported
Job Name:	Not reported
Customer ID:	Not reported
Name:	Not reported
Address:	718 SIMEON DRIVE
City,State,Zip:	WINTER GARDEN, FL
Well Id:	480025501
Location Method:	DGPS
Florida Id:	AAA2373
Latitude:	28.554179
Longitude:	-81.6454
Well Depth:	0
Case depth:	0
Diameter:	0
Well Type:	Private well
Long DD:	81
Long MM:	38
Long SS:	43.624
Lat DD:	28
Lat MM:	33
Lat SS:	15.047
Permit No:	Not reported
Directions:	27 N. RT. ON 50 GO 5.5 MILES , GO LEFT ON DEER ISLAND RD. GO LEFT ON HULL ISLAND RD. RT. ON SIMEON.
Comments:	OAK
Status:	CONNECTION COMPLETE
Recheck:	Not reported
Reimbursement:	N
Tagged:	Not reported
Exchange:	Not reported
Alb X:	0
Alb Y:	0
Username:	Not reported
Time Stamp:	Not reported

DRAFT

(Continued) **S105718020**

Datum:	Not reported
Scale:	0
Accuracy:	0
QA Method:	NOT REVIEWED
Created:	Not reported
Filter status:	Not reported
Resample:	Not reported
Oculus:	Not reported
Sample ID:	2534051
Sample Date:	09/25/1985
Analysis:	EDB
Discharge:	0
Chemical:	ETHYLENE DIBROMIDE (EDB)
Value:	1.82
Res Qual:	C
Units:	ug/L
CAS Number:	106-93-4
Facility Zip Ext:	Not reported
Method:	2
Sample Type:	Not reported
FLUWID:	Not reported
Resident Last Name:	Not reported
Job Name:	Not reported
Customer ID:	Not reported
Name:	Not reported
Address:	718 SIMEON DRIVE
City,State,Zip:	WINTER GARDEN, FL
Well Id:	480025501
Location Method:	DGPS
Florida Id:	AAA2373
Latitude:	28.554179
Longitude:	-81.6454
Well Depth:	0
Case depth:	0
Diameter:	0
Well Type:	Private well
Long DD:	81
Long MM:	38
Long SS:	43.624
Lat DD:	28
Lat MM:	33
Lat SS:	15.047
Permit No:	Not reported
Directions:	27 N. RT. ON 50 GO 5.5 MILES , GO LEFT ON DEER ISLAND RD. GO LEFT ON HULL ISLAND RD. RT. ON SIMEON.
Comments:	OAK
Status:	CONNECTION COMPLETE
Recheck:	Not reported
Reimbursement:	N
Tagged:	Not reported
Exchange:	Not reported
Alb X:	0
Alb Y:	0
Username:	Not reported
Time Stamp:	Not reported
Datum:	Not reported

DRAFT

(Continued) **S105718020**

Scale:	0
Accuracy:	0
QA Method:	NOT REVIEWED
Created:	Not reported
Filter status:	Not reported
Resample:	Not reported
Oculus:	Not reported
Sample ID:	2534052
Sample Date:	09/25/1985
Analysis:	EDB
Discharge:	1
Chemical:	ETHYLENE DIBROMIDE (EDB)
Value:	0
Res Qual:	O
Units:	ug/L
CAS Number:	106-93-4
Facility Zip Ext:	Not reported
Method:	2
Sample Type:	Not reported
FLUWID:	Not reported
Resident Last Name:	Not reported
Job Name:	Not reported
Customer ID:	Not reported
Name:	Not reported
Address:	718 SIMEON DRIVE
City,State,Zip:	WINTER GARDEN, FL
Well Id:	480025501
Location Method:	DGPS
Florida Id:	AAA2373
Latitude:	28.554179
Longitude:	-81.6454
Well Depth:	0
Case depth:	0
Diameter:	0
Well Type:	Private well
Long DD:	81
Long MM:	38
Long SS:	43.624
Lat DD:	28
Lat MM:	33
Lat SS:	15.047
Permit No:	Not reported
Directions:	27 N. RT. ON 50 GO 5.5 MILES , GO LEFT ON DEER ISLAND RD. GO LEFT ON HULL ISLAND RD. RT. ON SIMEON.
Comments:	OAK
Status:	CONNECTION COMPLETE
Recheck:	Not reported
Reimbursement:	N
Tagged:	Not reported
Exchange:	Not reported
Alb X:	0
Alb Y:	0
Username:	Not reported
Time Stamp:	Not reported
Datum:	Not reported
Scale:	0

DRAFT

(Continued) **S105718020**

Accuracy:	0
QA Method:	NOT REVIEWED
Created:	Not reported
Filter status:	Not reported
Resample:	Not reported
Oculus:	Not reported
Sample ID:	2534777
Sample Date:	10/23/1985
Analysis:	EDB
Discharge:	0
Chemical:	ETHYLENE DIBROMIDE (EDB)
Value:	0
Res Qual:	O
Units:	ug/L
CAS Number:	106-93-4
Facility Zip Ext:	Not reported
Method:	2
Sample Type:	Not reported
FLUWID:	Not reported
Resident Last Name:	Not reported
Job Name:	Not reported
Customer ID:	Not reported
Name:	Not reported
Address:	718 SIMEON DRIVE
City,State,Zip:	WINTER GARDEN, FL
Well Id:	480025501
Location Method:	DGPS
Florida Id:	AAA2373
Latitude:	28.554179
Longitude:	-81.6454
Well Depth:	0
Case depth:	0
Diameter:	0
Well Type:	Private well
Long DD:	81
Long MM:	38
Long SS:	43.624
Lat DD:	28
Lat MM:	33
Lat SS:	15.047
Permit No:	Not reported
Directions:	27 N. RT. ON 50 GO 5.5 MILES , GO LEFT ON DEER ISLAND RD. GO LEFT ON HULL ISLAND RD. RT. ON SIMEON.
Comments:	OAK
Status:	CONNECTION COMPLETE
Recheck:	Not reported
Reimbursement:	N
Tagged:	Not reported
Exchange:	Not reported
Alb X:	0
Alb Y:	0
Username:	Not reported
Time Stamp:	Not reported
Datum:	Not reported
Scale:	0
Accuracy:	0

DRAFT

(Continued) **S105718020**

QA Method:	NOT REVIEWED
Created:	Not reported
Filter status:	Not reported
Resample:	Not reported
Oculus:	Not reported
Sample ID:	2534778
Sample Date:	10/23/1985
Analysis:	EDB
Discharge:	1
Chemical:	ETHYLENE DIBROMIDE (EDB)
Value:	0
Res Qual:	O
Units:	ug/L
CAS Number:	106-93-4
Facility Zip Ext:	Not reported
Method:	2
Sample Type:	Not reported
FLUWID:	Not reported
Resident Last Name:	Not reported
Job Name:	Not reported
Customer ID:	Not reported
Name:	Not reported
Address:	718 SIMEON DRIVE
City,State,Zip:	WINTER GARDEN, FL
Well Id:	480025501
Location Method:	DGPS
Florida Id:	AAA2373
Latitude:	28.554179
Longitude:	-81.6454
Well Depth:	0
Case depth:	0
Diameter:	0
Well Type:	Private well
Long DD:	81
Long MM:	38
Long SS:	43.624
Lat DD:	28
Lat MM:	33
Lat SS:	15.047
Permit No:	Not reported
Directions:	27 N. RT. ON 50 GO 5.5 MILES , GO LEFT ON DEER ISLAND RD. GO LEFT ON HULL ISLAND RD. RT. ON SIMEON.
Comments:	OAK
Status:	CONNECTION COMPLETE
Recheck:	Not reported
Reimbursement:	N
Tagged:	Not reported
Exchange:	Not reported
Alb X:	0
Alb Y:	0
Username:	Not reported
Time Stamp:	Not reported
Datum:	Not reported
Scale:	0
Accuracy:	0
QA Method:	NOT REVIEWED

DRAFT

(Continued) **S105718020**

Created:	Not reported
Filter status:	Not reported
Resample:	Not reported
Oculus:	Not reported
Sample ID:	405621
Sample Date:	01/24/1984
Analysis:	EDB
Discharge:	0
Chemical:	ETHYLENE DIBROMIDE (EDB)
Value:	13.61
Res Qual:	C
Units:	ug/L
CAS Number:	106-93-4
Facility Zip Ext:	Not reported
Method:	2
Sample Type:	Not reported
FLUWID:	Not reported
Resident Last Name:	Not reported
Job Name:	Not reported
Customer ID:	Not reported
Name:	Not reported
Address:	718 SIMEON DRIVE
City,State,Zip:	WINTER GARDEN, FL
Well Id:	480025501
Location Method:	DGPS
Florida Id:	AAA2373
Latitude:	28.554179
Longitude:	-81.6454
Well Depth:	0
Case depth:	0
Diameter:	0
Well Type:	Private well
Long DD:	81
Long MM:	38
Long SS:	43.624
Lat DD:	28
Lat MM:	33
Lat SS:	15.047
Permit No:	Not reported
Directions:	27 N. RT. ON 50 GO 5.5 MILES , GO LEFT ON DEER ISLAND RD. GO LEFT ON HULL ISLAND RD. RT. ON SIMEON.
Comments:	OAK
Status:	CONNECTION COMPLETE
Recheck:	Not reported
Reimbursement:	N
Tagged:	Not reported
Exchange:	Not reported
Alb X:	0
Alb Y:	0
Username:	Not reported
Time Stamp:	Not reported
Datum:	Not reported
Scale:	0
Accuracy:	0
QA Method:	NOT REVIEWED
Created:	Not reported

DRAFT

(Continued) **S105718020**

Filter status:	Not reported
Resample:	Not reported
Oculus:	Not reported
Sample ID:	406560
Sample Date:	02/28/1984
Analysis:	EDB
Discharge:	0
Chemical:	ETHYLENE DIBROMIDE (EDB)
Value:	13.2
Res Qual:	C
Units:	ug/L
CAS Number:	106-93-4
Facility Zip Ext:	Not reported
Method:	2
Sample Type:	Not reported
FLUWID:	Not reported
Resident Last Name:	Not reported
Job Name:	Not reported
Customer ID:	Not reported
Name:	Not reported
Address:	718 SIMEON DRIVE
City,State,Zip:	WINTER GARDEN, FL
Well Id:	480025501
Location Method:	DGPS
Florida Id:	AAA2373
Latitude:	28.554179
Longitude:	-81.6454
Well Depth:	0
Case depth:	0
Diameter:	0
Well Type:	Private well
Long DD:	81
Long MM:	38
Long SS:	43.624
Lat DD:	28
Lat MM:	33
Lat SS:	15.047
Permit No:	Not reported
Directions:	27 N. RT. ON 50 GO 5.5 MILES , GO LEFT ON DEER ISLAND RD. GO LEFT ON HULL ISLAND RD. RT. ON SIMEON.
Comments:	OAK
Status:	CONNECTION COMPLETE
Recheck:	Not reported
Reimbursement:	N
Tagged:	Not reported
Exchange:	Not reported
Alb X:	0
Alb Y:	0
Username:	Not reported
Time Stamp:	Not reported
Datum:	Not reported
Scale:	0
Accuracy:	0
QA Method:	NOT REVIEWED
Created:	Not reported
Filter status:	Not reported

DRAFT

(Continued) **S105718020**

Resample:	Not reported
Oculus:	Not reported
Sample ID:	2630565
Sample Date:	01/27/1986
Analysis:	EDB
Discharge:	0
Chemical:	ETHYLENE DIBROMIDE (EDB)
Value:	0.26
Res Qual:	C
Units:	ug/L
CAS Number:	106-93-4
Facility Zip Ext:	Not reported
Method:	2
Sample Type:	Not reported
FLUWID:	Not reported
Resident Last Name:	Not reported
Job Name:	Not reported
Customer ID:	Not reported
Name:	Not reported
Address:	718 SIMEON DRIVE
City,State,Zip:	WINTER GARDEN, FL
Well Id:	480025501
Location Method:	DGPS
Florida Id:	AAA2373
Latitude:	28.554179
Longitude:	-81.6454
Well Depth:	0
Case depth:	0
Diameter:	0
Well Type:	Private well
Long DD:	81
Long MM:	38
Long SS:	43.624
Lat DD:	28
Lat MM:	33
Lat SS:	15.047
Permit No:	Not reported
Directions:	27 N. RT. ON 50 GO 5.5 MILES , GO LEFT ON DEER ISLAND RD. GO LEFT ON HULL ISLAND RD. RT. ON SIMEON.
Comments:	OAK
Status:	CONNECTION COMPLETE
Recheck:	Not reported
Reimbursement:	N
Tagged:	Not reported
Exchange:	Not reported
Alb X:	0
Alb Y:	0
Username:	Not reported
Time Stamp:	Not reported
Datum:	Not reported
Scale:	0
Accuracy:	0
QA Method:	NOT REVIEWED
Created:	Not reported
Filter status:	Not reported
Resample:	Not reported

DRAFT

(Continued) **S105718020**

Oculus:	Not reported
Sample ID:	2630805
Sample Date:	02/17/1986
Analysis:	EDB
Discharge:	0
Chemical:	ETHYLENE DIBROMIDE (EDB)
Value:	0
Res Qual:	O
Units:	ug/L
CAS Number:	106-93-4
Facility Zip Ext:	Not reported
Method:	2
Sample Type:	Not reported
FLUWID:	Not reported
Resident Last Name:	Not reported
Job Name:	Not reported
Customer ID:	Not reported
Name:	Not reported
Address:	718 SIMEON DRIVE
City,State,Zip:	WINTER GARDEN, FL
Well Id:	480025501
Location Method:	DGPS
Florida Id:	AAA2373
Latitude:	28.554179
Longitude:	-81.6454
Well Depth:	0
Case depth:	0
Diameter:	0
Well Type:	Private well
Long DD:	81
Long MM:	38
Long SS:	43.624
Lat DD:	28
Lat MM:	33
Lat SS:	15.047
Permit No:	Not reported
Directions:	27 N. RT. ON 50 GO 5.5 MILES , GO LEFT ON DEER ISLAND RD. GO LEFT ON HULL ISLAND RD. RT. ON SIMEON.
Comments:	OAK
Status:	CONNECTION COMPLETE
Recheck:	Not reported
Reimbursement:	N
Tagged:	Not reported
Exchange:	Not reported
Alb X:	0
Alb Y:	0
Username:	Not reported
Time Stamp:	Not reported
Datum:	Not reported
Scale:	0
Accuracy:	0
QA Method:	NOT REVIEWED
Created:	Not reported
Filter status:	Not reported
Resample:	Not reported
Oculus:	Not reported

DRAFT

(Continued) **S105718020**

Sample ID:	2630806
Sample Date:	02/17/1986
Analysis:	EDB
Discharge:	1
Chemical:	ETHYLENE DIBROMIDE (EDB)
Value:	0
Res Qual:	O
Units:	ug/L
CAS Number:	106-93-4
Facility Zip Ext:	Not reported
Method:	2
Sample Type:	Not reported
FLUWID:	Not reported
Resident Last Name:	Not reported
Job Name:	Not reported
Customer ID:	Not reported
Name:	Not reported
Address:	718 SIMEON DRIVE
City,State,Zip:	WINTER GARDEN, FL
Well Id:	480025501
Location Method:	DGPS
Florida Id:	AAA2373
Latitude:	28.554179
Longitude:	-81.6454
Well Depth:	0
Case depth:	0
Diameter:	0
Well Type:	Private well
Long DD:	81
Long MM:	38
Long SS:	43.624
Lat DD:	28
Lat MM:	33
Lat SS:	15.047
Permit No:	Not reported
Directions:	27 N. RT. ON 50 GO 5.5 MILES , GO LEFT ON DEER ISLAND RD. GO LEFT ON HULL ISLAND RD. RT. ON SIMEON.
Comments:	OAK
Status:	CONNECTION COMPLETE
Recheck:	Not reported
Reimbursement:	N
Tagged:	Not reported
Exchange:	Not reported
Alb X:	0
Alb Y:	0
Username:	Not reported
Time Stamp:	Not reported
Datum:	Not reported
Scale:	0
Accuracy:	0
QA Method:	NOT REVIEWED
Created:	Not reported
Filter status:	Not reported
Resample:	Not reported
Oculus:	Not reported
Sample ID:	2535908

DRAFT

(Continued) **S105718020**

Sample Date:	12/18/1985
Analysis:	EDB
Discharge:	0
Chemical:	ETHYLENE DIBROMIDE (EDB)
Value:	1.63
Res Qual:	C
Units:	ug/L
CAS Number:	106-93-4
Facility Zip Ext:	Not reported
Method:	2
Sample Type:	Not reported
FLUWID:	Not reported
Resident Last Name:	Not reported
Job Name:	Not reported
Customer ID:	Not reported
Name:	Not reported
Address:	718 SIMEON DRIVE
City,State,Zip:	WINTER GARDEN, FL
Well Id:	480025501
Location Method:	DGPS
Florida Id:	AAA2373
Latitude:	28.554179
Longitude:	-81.6454
Well Depth:	0
Case depth:	0
Diameter:	0
Well Type:	Private well
Long DD:	81
Long MM:	38
Long SS:	43.624
Lat DD:	28
Lat MM:	33
Lat SS:	15.047
Permit No:	Not reported
Directions:	27 N. RT. ON 50 GO 5.5 MILES , GO LEFT ON DEER ISLAND RD. GO LEFT ON HULL ISLAND RD. RT. ON SIMEON.
Comments:	OAK
Status:	CONNECTION COMPLETE
Recheck:	Not reported
Reimbursement:	N
Tagged:	Not reported
Exchange:	Not reported
Alb X:	0
Alb Y:	0
Username:	Not reported
Time Stamp:	Not reported
Datum:	Not reported
Scale:	0
Accuracy:	0
QA Method:	NOT REVIEWED
Created:	Not reported
Filter status:	Not reported
Resample:	Not reported
Oculus:	Not reported
Sample ID:	407141
Sample Date:	04/24/1984

DRAFT

(Continued) **S105718020**

Analysis:	EDB
Discharge:	0
Chemical:	ETHYLENE DIBROMIDE (EDB)
Value:	11.9
Res Qual:	C
Units:	ug/L
CAS Number:	106-93-4
Facility Zip Ext:	Not reported
Method:	2
Sample Type:	Not reported
FLUWID:	Not reported
Resident Last Name:	Not reported
Job Name:	Not reported
Customer ID:	Not reported
Name:	Not reported
Address:	718 SIMEON DRIVE
City,State,Zip:	WINTER GARDEN, FL
Well Id:	480025501
Location Method:	DGPS
Florida Id:	AAA2373
Latitude:	28.554179
Longitude:	-81.6454
Well Depth:	0
Case depth:	0
Diameter:	0
Well Type:	Private well
Long DD:	81
Long MM:	38
Long SS:	43.624
Lat DD:	28
Lat MM:	33
Lat SS:	15.047
Permit No:	Not reported
Directions:	27 N. RT. ON 50 GO 5.5 MILES , GO LEFT ON DEER ISLAND RD. GO LEFT ON HULL ISLAND RD. RT. ON SIMEON.
Comments:	OAK
Status:	CONNECTION COMPLETE
Recheck:	Not reported
Reimbursement:	N
Tagged:	Not reported
Exchange:	Not reported
Alb X:	0
Alb Y:	0
Username:	Not reported
Time Stamp:	Not reported
Datum:	Not reported
Scale:	0
Accuracy:	0
QA Method:	NOT REVIEWED
Created:	Not reported
Filter status:	Not reported
Resample:	Not reported
Oculus:	Not reported
Sample ID:	406949
Sample Date:	03/20/1984
Analysis:	EDB

DRAFT

(Continued) **S105718020**

Discharge:	0
Chemical:	ETHYLENE DIBROMIDE (EDB)
Value:	0
Res Qual:	O
Units:	ug/L
CAS Number:	106-93-4
Facility Zip Ext:	Not reported
Method:	2
Sample Type:	Not reported
FLUWID:	Not reported
Resident Last Name:	Not reported
Job Name:	Not reported
Customer ID:	Not reported
Name:	Not reported
Address:	718 SIMEON DRIVE
City,State,Zip:	WINTER GARDEN, FL
Well Id:	480025501
Location Method:	DGPS
Florida Id:	AAA2373
Latitude:	28.554179
Longitude:	-81.6454
Well Depth:	0
Case depth:	0
Diameter:	0
Well Type:	Private well
Long DD:	81
Long MM:	38
Long SS:	43.624
Lat DD:	28
Lat MM:	33
Lat SS:	15.047
Permit No:	Not reported
Directions:	27 N. RT. ON 50 GO 5.5 MILES , GO LEFT ON DEER ISLAND RD. GO LEFT ON HULL ISLAND RD. RT. ON SIMEON.
Comments:	OAK
Status:	CONNECTION COMPLETE
Recheck:	Not reported
Reimbursement:	N
Tagged:	Not reported
Exchange:	Not reported
Alb X:	0
Alb Y:	0
Username:	Not reported
Time Stamp:	Not reported
Datum:	Not reported
Scale:	0
Accuracy:	0
QA Method:	NOT REVIEWED
Created:	Not reported
Filter status:	Not reported
Resample:	Not reported
Oculus:	Not reported
Sample ID:	10198
Sample Date:	08/01/1983
Analysis:	EDB
Discharge:	0

DRAFT

(Continued) **S105718020**

Chemical:	ETHYLENE DIBROMIDE (EDB)
Value:	12.43
Res Qual:	C
Units:	ug/L
CAS Number:	106-93-4
Facility Zip Ext:	Not reported
Method:	2
Sample Type:	Not reported
FLUWID:	Not reported
Resident Last Name:	Not reported
Job Name:	Not reported
Customer ID:	Not reported
Name:	Not reported
Address:	718 SIMEON DRIVE
City,State,Zip:	WINTER GARDEN, FL
Well Id:	480025501
Location Method:	DGPS
Florida Id:	AAA2373
Latitude:	28.554179
Longitude:	-81.6454
Well Depth:	0
Case depth:	0
Diameter:	0
Well Type:	Private well
Long DD:	81
Long MM:	38
Long SS:	43.624
Lat DD:	28
Lat MM:	33
Lat SS:	15.047
Permit No:	Not reported
Directions:	27 N. RT. ON 50 GO 5.5 MILES , GO LEFT ON DEER ISLAND RD. GO LEFT ON HULL ISLAND RD. RT. ON SIMEON.
Comments:	OAK
Status:	CONNECTION COMPLETE
Recheck:	Not reported
Reimbursement:	N
Tagged:	Not reported
Exchange:	Not reported
Alb X:	0
Alb Y:	0
Username:	Not reported
Time Stamp:	Not reported
Datum:	Not reported
Scale:	0
Accuracy:	0
QA Method:	NOT REVIEWED
Created:	Not reported
Filter status:	Not reported
Resample:	Not reported
Oculus:	Not reported
Sample ID:	10285
Sample Date:	08/09/1983
Analysis:	EDB
Discharge:	0
Chemical:	ETHYLENE DIBROMIDE (EDB)

DRAFT

(Continued) **S105718020**

Value:	14.67
Res Qual:	C
Units:	ug/L
CAS Number:	106-93-4
Facility Zip Ext:	Not reported
Method:	2
Sample Type:	Not reported
FLUWID:	Not reported
Resident Last Name:	Not reported
Job Name:	Not reported
Customer ID:	Not reported
Name:	Not reported
Address:	718 SIMEON DRIVE
City,State,Zip:	WINTER GARDEN, FL
Well Id:	480025501
Location Method:	DGPS
Florida Id:	AAA2373
Latitude:	28.554179
Longitude:	-81.6454
Well Depth:	0
Case depth:	0
Diameter:	0
Well Type:	Private well
Long DD:	81
Long MM:	38
Long SS:	43.624
Lat DD:	28
Lat MM:	33
Lat SS:	15.047
Permit No:	Not reported
Directions:	27 N. RT. ON 50 GO 5.5 MILES , GO LEFT ON DEER ISLAND RD. GO LEFT ON HULL ISLAND RD. RT. ON SIMEON.
Comments:	OAK
Status:	CONNECTION COMPLETE
Recheck:	Not reported
Reimbursement:	N
Tagged:	Not reported
Exchange:	Not reported
Alb X:	0
Alb Y:	0
Username:	Not reported
Time Stamp:	Not reported
Datum:	Not reported
Scale:	0
Accuracy:	0
QA Method:	NOT REVIEWED
Created:	Not reported
Filter status:	Not reported
Resample:	Not reported
Oculus:	Not reported
Sample ID:	406951
Sample Date:	03/20/1984
Analysis:	EDB
Discharge:	0
Chemical:	ETHYLENE DIBROMIDE (EDB)
Value:	0

DRAFT

(Continued) **S105718020**

Res Qual:	O
Units:	ug/L
CAS Number:	106-93-4
Facility Zip Ext:	Not reported
Method:	2
Sample Type:	Not reported
FLUWID:	Not reported
Resident Last Name:	Not reported
Job Name:	Not reported
Customer ID:	Not reported
Name:	Not reported
Address:	718 SIMEON DRIVE
City,State,Zip:	WINTER GARDEN, FL
Well Id:	480025501
Location Method:	DGPS
Florida Id:	AAA2373
Latitude:	28.554179
Longitude:	-81.6454
Well Depth:	0
Case depth:	0
Diameter:	0
Well Type:	Private well
Long DD:	81
Long MM:	38
Long SS:	43.624
Lat DD:	28
Lat MM:	33
Lat SS:	15.047
Permit No:	Not reported
Directions:	27 N. RT. ON 50 GO 5.5 MILES , GO LEFT ON DEER ISLAND RD. GO LEFT ON HULL ISLAND RD. RT. ON SIMEON.
Comments:	OAK
Status:	CONNECTION COMPLETE
Recheck:	Not reported
Reimbursement:	N
Tagged:	Not reported
Exchange:	Not reported
Alb X:	0
Alb Y:	0
Username:	Not reported
Time Stamp:	Not reported
Datum:	Not reported
Scale:	0
Accuracy:	0
QA Method:	NOT REVIEWED
Created:	Not reported
Filter status:	Not reported
Resample:	Not reported
Oculus:	Not reported
Sample ID:	2631315
Sample Date:	03/25/1986
Analysis:	EDB
Discharge:	0
Chemical:	ETHYLENE DIBROMIDE (EDB)
Value:	2.51
Res Qual:	C

DRAFT

(Continued) **S105718020**

Units:	ug/L
CAS Number:	106-93-4
Facility Zip Ext:	Not reported
Method:	2
Sample Type:	Not reported
FLUWID:	Not reported
Resident Last Name:	Not reported
Job Name:	Not reported
Customer ID:	Not reported
Name:	Not reported
Address:	718 SIMEON DRIVE
City,State,Zip:	WINTER GARDEN, FL
Well Id:	480025501
Location Method:	DGPS
Florida Id:	AAA2373
Latitude:	28.554179
Longitude:	-81.6454
Well Depth:	0
Case depth:	0
Diameter:	0
Well Type:	Private well
Long DD:	81
Long MM:	38
Long SS:	43.624
Lat DD:	28
Lat MM:	33
Lat SS:	15.047
Permit No:	Not reported
Directions:	27 N. RT. ON 50 GO 5.5 MILES , GO LEFT ON DEER ISLAND RD. GO LEFT ON HULL ISLAND RD. RT. ON SIMEON.
Comments:	OAK
Status:	CONNECTION COMPLETE
Recheck:	Not reported
Reimbursement:	N
Tagged:	Not reported
Exchange:	Not reported
Alb X:	0
Alb Y:	0
Username:	Not reported
Time Stamp:	Not reported
Datum:	Not reported
Scale:	0
Accuracy:	0
QA Method:	NOT REVIEWED
Created:	Not reported
Filter status:	Not reported
Resample:	Not reported
Oculus:	Not reported
Sample ID:	407546
Sample Date:	08/07/1984
Analysis:	EDB
Discharge:	0
Chemical:	ETHYLENE DIBROMIDE (EDB)
Value:	11
Res Qual:	C
Units:	ug/L

DRAFT

(Continued) **S105718020**

CAS Number:	106-93-4
Facility Zip Ext:	Not reported
Method:	2
Sample Type:	Not reported
FLUWID:	Not reported
Resident Last Name:	Not reported
Job Name:	Not reported
Customer ID:	Not reported
Name:	Not reported
Address:	718 SIMEON DRIVE
City,State,Zip:	WINTER GARDEN, FL
Well Id:	480025501
Location Method:	DGPS
Florida Id:	AAA2373
Latitude:	28.554179
Longitude:	-81.6454
Well Depth:	0
Case depth:	0
Diameter:	0
Well Type:	Private well
Long DD:	81
Long MM:	38
Long SS:	43.624
Lat DD:	28
Lat MM:	33
Lat SS:	15.047
Permit No:	Not reported
Directions:	27 N. RT. ON 50 GO 5.5 MILES , GO LEFT ON DEER ISLAND RD. GO LEFT ON HULL ISLAND RD. RT. ON SIMEON.
Comments:	OAK
Status:	CONNECTION COMPLETE
Recheck:	Not reported
Reimbursement:	N
Tagged:	Not reported
Exchange:	Not reported
Alb X:	0
Alb Y:	0
Username:	Not reported
Time Stamp:	Not reported
Datum:	Not reported
Scale:	0
Accuracy:	0
QA Method:	NOT REVIEWED
Created:	Not reported
Filter status:	Not reported
Resample:	Not reported
Oculus:	Not reported
Sample ID:	406948
Sample Date:	03/20/1984
Analysis:	EDB
Discharge:	0
Chemical:	ETHYLENE DIBROMIDE (EDB)
Value:	0
Res Qual:	O
Units:	ug/L
CAS Number:	106-93-4

DRAFT

(Continued) **S105718020**

Facility Zip Ext:	Not reported
Method:	2
Sample Type:	Not reported
FLUWID:	Not reported
Resident Last Name:	Not reported
Job Name:	Not reported
Customer ID:	Not reported
Name:	Not reported
Address:	718 SIMEON DRIVE
City,State,Zip:	WINTER GARDEN, FL
Well Id:	480025501
Location Method:	DGPS
Florida Id:	AAA2373
Latitude:	28.554179
Longitude:	-81.6454
Well Depth:	0
Case depth:	0
Diameter:	0
Well Type:	Private well
Long DD:	81
Long MM:	38
Long SS:	43.624
Lat DD:	28
Lat MM:	33
Lat SS:	15.047
Permit No:	Not reported
Directions:	27 N. RT. ON 50 GO 5.5 MILES , GO LEFT ON DEER ISLAND RD. GO LEFT ON HULL ISLAND RD. RT. ON SIMEON.
Comments:	OAK
Status:	CONNECTION COMPLETE
Recheck:	Not reported
Reimbursement:	N
Tagged:	Not reported
Exchange:	Not reported
Alb X:	0
Alb Y:	0
Username:	Not reported
Time Stamp:	Not reported
Datum:	Not reported
Scale:	0
Accuracy:	0
QA Method:	NOT REVIEWED
Created:	Not reported
Filter status:	Not reported
Resample:	Not reported
Oculus:	Not reported
Sample ID:	406950
Sample Date:	03/20/1984
Analysis:	EDB
Discharge:	0
Chemical:	ETHYLENE DIBROMIDE (EDB)
Value:	0
Res Qual:	O
Units:	ug/L
CAS Number:	106-93-4
Facility Zip Ext:	Not reported

DRAFT

(Continued) **S105718020**

Method:	2
Sample Type:	Not reported
FLUWID:	Not reported
Resident Last Name:	Not reported
Job Name:	Not reported
Customer ID:	Not reported
Name:	Not reported
Address:	718 SIMEON DRIVE
City,State,Zip:	WINTER GARDEN, FL
Well Id:	480025501
Location Method:	DGPS
Florida Id:	AAA2373
Latitude:	28.554179
Longitude:	-81.6454
Well Depth:	0
Case depth:	0
Diameter:	0
Well Type:	Private well
Long DD:	81
Long MM:	38
Long SS:	43.624
Lat DD:	28
Lat MM:	33
Lat SS:	15.047
Permit No:	Not reported
Directions:	27 N. RT. ON 50 GO 5.5 MILES , GO LEFT ON DEER ISLAND RD. GO LEFT ON HULL ISLAND RD. RT. ON SIMEON.
Comments:	OAK
Status:	CONNECTION COMPLETE
Recheck:	Not reported
Reimbursement:	N
Tagged:	Not reported
Exchange:	Not reported
Alb X:	0
Alb Y:	0
Username:	Not reported
Time Stamp:	Not reported
Datum:	Not reported
Scale:	0
Accuracy:	0
QA Method:	NOT REVIEWED
Created:	Not reported
Filter status:	Not reported
Resample:	Not reported
Oculus:	Not reported
Sample ID:	860923008
Sample Date:	09/29/1986
Analysis:	EDB
Discharge:	0
Chemical:	ETHYLENE DIBROMIDE (EDB)
Value:	4.88
Res Qual:	C
Units:	ug/L
CAS Number:	106-93-4
Facility Zip Ext:	Not reported
Method:	2

DRAFT

(Continued) **S105718020**

Sample Type:	Not reported
FLUWID:	Not reported
Resident Last Name:	Not reported
Job Name:	Not reported
Customer ID:	Not reported
Name:	Not reported
Address:	718 SIMEON DRIVE
City,State,Zip:	WINTER GARDEN, FL
Well Id:	480025501
Location Method:	DGPS
Florida Id:	AAA2373
Latitude:	28.554179
Longitude:	-81.6454
Well Depth:	0
Case depth:	0
Diameter:	0
Well Type:	Private well
Long DD:	81
Long MM:	38
Long SS:	43.624
Lat DD:	28
Lat MM:	33
Lat SS:	15.047
Permit No:	Not reported
Directions:	27 N. RT. ON 50 GO 5.5 MILES , GO LEFT ON DEER ISLAND RD. GO LEFT ON HULL ISLAND RD. RT. ON SIMEON.
Comments:	OAK
Status:	CONNECTION COMPLETE
Recheck:	Not reported
Reimbursement:	N
Tagged:	Not reported
Exchange:	Not reported
Alb X:	0
Alb Y:	0
Username:	Not reported
Time Stamp:	Not reported
Datum:	Not reported
Scale:	0
Accuracy:	0
QA Method:	NOT REVIEWED
Created:	Not reported
Filter status:	Not reported
Resample:	Not reported
Oculus:	Not reported
Sample ID:	860600703
Sample Date:	06/02/1986
Analysis:	EDB
Discharge:	0
Chemical:	ETHYLENE DIBROMIDE (EDB)
Value:	6.08
Res Qual:	C
Units:	ug/L
CAS Number:	106-93-4
Facility Zip Ext:	Not reported
Method:	2
Sample Type:	Not reported

DRAFT

(Continued) **S105718020**

FLUWID:	Not reported
Resident Last Name:	Not reported
Job Name:	Not reported
Customer ID:	Not reported
Name:	Not reported
Address:	718 SIMEON DRIVE
City,State,Zip:	WINTER GARDEN, FL
Well Id:	480025501
Location Method:	DGPS
Florida Id:	AAA2373
Latitude:	28.554179
Longitude:	-81.6454
Well Depth:	0
Case depth:	0
Diameter:	0
Well Type:	Private well
Long DD:	81
Long MM:	38
Long SS:	43.624
Lat DD:	28
Lat MM:	33
Lat SS:	15.047
Permit No:	Not reported
Directions:	27 N. RT. ON 50 GO 5.5 MILES , GO LEFT ON DEER ISLAND RD. GO LEFT ON HULL ISLAND RD. RT. ON SIMEON.
Comments:	OAK
Status:	CONNECTION COMPLETE
Recheck:	Not reported
Reimbursement:	N
Tagged:	Not reported
Exchange:	Not reported
Alb X:	0
Alb Y:	0
Username:	Not reported
Time Stamp:	Not reported
Datum:	Not reported
Scale:	0
Accuracy:	0
QA Method:	NOT REVIEWED
Created:	Not reported
Filter status:	Not reported
Resample:	Not reported
Oculus:	Not reported
Sample ID:	870100217
Sample Date:	01/05/1987
Analysis:	EDB
Discharge:	0
Chemical:	ETHYLENE DIBROMIDE (EDB)
Value:	2.89
Res Qual:	C
Units:	ug/L
CAS Number:	106-93-4
Facility Zip Ext:	Not reported
Method:	2
Sample Type:	Not reported
FLUWID:	Not reported

DRAFT

(Continued) **S105718020**

Resident Last Name:	Not reported
Job Name:	Not reported
Customer ID:	Not reported
Name:	Not reported
Address:	718 SIMEON DRIVE
City,State,Zip:	WINTER GARDEN, FL
Well Id:	480025501
Location Method:	DGPS
Florida Id:	AAA2373
Latitude:	28.554179
Longitude:	-81.6454
Well Depth:	0
Case depth:	0
Diameter:	0
Well Type:	Private well
Long DD:	81
Long MM:	38
Long SS:	43.624
Lat DD:	28
Lat MM:	33
Lat SS:	15.047
Permit No:	Not reported
Directions:	27 N. RT. ON 50 GO 5.5 MILES , GO LEFT ON DEER ISLAND RD. GO LEFT ON HULL ISLAND RD. RT. ON SIMEON.
Comments:	OAK
Status:	CONNECTION COMPLETE
Recheck:	Not reported
Reimbursement:	N
Tagged:	Not reported
Exchange:	Not reported
Alb X:	0
Alb Y:	0
Username:	Not reported
Time Stamp:	Not reported
Datum:	Not reported
Scale:	0
Accuracy:	0
QA Method:	NOT REVIEWED
Created:	Not reported
Filter status:	Not reported
Resample:	Not reported
Oculus:	Not reported
Sample ID:	870719505
Sample Date:	07/20/1987
Analysis:	Not reported
Discharge:	0
Chemical:	ETHYLENE DIBROMIDE (EDB)
Value:	4.3
Res Qual:	C
Units:	ug/L
CAS Number:	106-93-4
Facility Zip Ext:	Not reported
Method:	2
Sample Type:	Not reported
FLUWID:	Not reported
Resident Last Name:	Not reported

DRAFT

(Continued) **S105718020**

Job Name:	Not reported
Customer ID:	Not reported
Name:	Not reported
Address:	718 SIMEON DRIVE
City,State,Zip:	WINTER GARDEN, FL
Well Id:	480025501
Location Method:	DGPS
Florida Id:	AAA2373
Latitude:	28.554179
Longitude:	-81.6454
Well Depth:	0
Case depth:	0
Diameter:	0
Well Type:	Private well
Long DD:	81
Long MM:	38
Long SS:	43.624
Lat DD:	28
Lat MM:	33
Lat SS:	15.047
Permit No:	Not reported
Directions:	27 N. RT. ON 50 GO 5.5 MILES , GO LEFT ON DEER ISLAND RD. GO LEFT ON HULL ISLAND RD. RT. ON SIMEON.
Comments:	OAK
Status:	CONNECTION COMPLETE
Recheck:	Not reported
Reimbursement:	N
Tagged:	Not reported
Exchange:	Not reported
Alb X:	0
Alb Y:	0
Username:	Not reported
Time Stamp:	Not reported
Datum:	Not reported
Scale:	0
Accuracy:	0
QA Method:	NOT REVIEWED
Created:	Not reported
Filter status:	Not reported
Resample:	Not reported
Oculus:	Not reported
Sample ID:	1000004
Sample Date:	11/15/1984
Analysis:	EDB
Discharge:	0
Chemical:	ETHYLENE DIBROMIDE (EDB)
Value:	13.4
Res Qual:	C
Units:	ug/L
CAS Number:	106-93-4
Facility Zip Ext:	Not reported
Method:	2
Sample Type:	Not reported
FLUWID:	Not reported
Resident Last Name:	Not reported
Job Name:	Not reported

DRAFT

(Continued) **S105718020**

Customer ID:	Not reported
Name:	Not reported
Address:	718 SIMEON DRIVE
City,State,Zip:	WINTER GARDEN, FL
Well Id:	480025501
Location Method:	DGPS
Florida Id:	AAA2373
Latitude:	28.554179
Longitude:	-81.6454
Well Depth:	0
Case depth:	0
Diameter:	0
Well Type:	Private well
Long DD:	81
Long MM:	38
Long SS:	43.624
Lat DD:	28
Lat MM:	33
Lat SS:	15.047
Permit No:	Not reported
Directions:	27 N. RT. ON 50 GO 5.5 MILES , GO LEFT ON DEER ISLAND RD. GO LEFT ON HULL ISLAND RD. RT. ON SIMEON.
Comments:	OAK
Status:	CONNECTION COMPLETE
Recheck:	Not reported
Reimbursement:	N
Tagged:	Not reported
Exchange:	Not reported
Alb X:	0
Alb Y:	0
Username:	Not reported
Time Stamp:	Not reported
Datum:	Not reported
Scale:	0
Accuracy:	0
QA Method:	NOT REVIEWED
Created:	Not reported
Filter status:	Not reported
Resample:	Not reported
Oculus:	Not reported
Sample ID:	1000005
Sample Date:	12/20/1983
Analysis:	EDB
Discharge:	0
Chemical:	ETHYLENE DIBROMIDE (EDB)
Value:	6.2
Res Qual:	C
Units:	ug/L
CAS Number:	106-93-4
Facility Zip Ext:	Not reported
Method:	2
Sample Type:	Not reported
FLUWID:	Not reported
Resident Last Name:	Not reported
Job Name:	Not reported
Customer ID:	Not reported

DRAFT

(Continued) **S105718020**

Name:	Not reported
Address:	718 SIMEON DRIVE
City,State,Zip:	WINTER GARDEN, FL
Well Id:	480025501
Location Method:	DGPS
Florida Id:	AAA2373
Latitude:	28.554179
Longitude:	-81.6454
Well Depth:	0
Case depth:	0
Diameter:	0
Well Type:	Private well
Long DD:	81
Long MM:	38
Long SS:	43.624
Lat DD:	28
Lat MM:	33
Lat SS:	15.047
Permit No:	Not reported
Directions:	27 N. RT. ON 50 GO 5.5 MILES , GO LEFT ON DEER ISLAND RD. GO LEFT ON HULL ISLAND RD. RT. ON SIMEON.
Comments:	OAK
Status:	CONNECTION COMPLETE
Recheck:	Not reported
Reimbursement:	N
Tagged:	Not reported
Exchange:	Not reported
Alb X:	0
Alb Y:	0
Username:	Not reported
Time Stamp:	Not reported
Datum:	Not reported
Scale:	0
Accuracy:	0
QA Method:	NOT REVIEWED
Created:	Not reported
Filter status:	Not reported
Resample:	Not reported
Oculus:	Not reported
Sample ID:	1000007
Sample Date:	02/28/1984
Analysis:	EDB
Discharge:	0
Chemical:	ETHYLENE DIBROMIDE (EDB)
Value:	13.2
Res Qual:	C
Units:	ug/L
CAS Number:	106-93-4
Facility Zip Ext:	Not reported
Method:	2
Sample Type:	Not reported
FLUWID:	Not reported
Resident Last Name:	Not reported
Job Name:	Not reported
Customer ID:	Not reported

Name:	Not reported

DRAFT

(Continued) **S105718020**

Address:	718 SIMEON DRIVE
City,State,Zip:	WINTER GARDEN, FL
Well Id:	480025501
Location Method:	DGPS
Florida Id:	AAA2373
Latitude:	28.554179
Longitude:	-81.6454
Well Depth:	0
Case depth:	0
Diameter:	0
Well Type:	Private well
Long DD:	81
Long MM:	38
Long SS:	43.624
Lat DD:	28
Lat MM:	33
Lat SS:	15.047
Permit No:	Not reported
Directions:	27 N. RT. ON 50 GO 5.5 MILES , GO LEFT ON DEER ISLAND RD. GO LEFT ON HULL ISLAND RD. RT. ON SIMEON.
Comments:	OAK
Status:	CONNECTION COMPLETE
Recheck:	Not reported
Reimbursement:	N
Tagged:	Not reported
Exchange:	Not reported
Alb X:	0
Alb Y:	0
Username:	Not reported
Time Stamp:	Not reported
Datum:	Not reported
Scale:	0
Accuracy:	0
QA Method:	NOT REVIEWED
Created:	Not reported
Filter status:	Not reported
Resample:	Not reported
Oculus:	Not reported
Sample ID:	1000008
Sample Date:	04/24/1984
Analysis:	EDB
Discharge:	0
Chemical:	ETHYLENE DIBROMIDE (EDB)
Value:	11.9
Res Qual:	C
Units:	ug/L
CAS Number:	106-93-4
Facility Zip Ext:	Not reported
Method:	2
Sample Type:	Not reported
FLUWID:	Not reported
Resident Last Name:	Not reported
Job Name:	Not reported
Customer ID:	Not reported
Name:	Not reported
Address:	718 SIMEON DRIVE

DRAFT

(Continued) **S105718020**

City,State,Zip:	WINTER GARDEN, FL
Well Id:	480025501
Location Method:	DGPS
Florida Id:	AAA2373
Latitude:	28.554179
Longitude:	-81.6454
Well Depth:	0
Case depth:	0
Diameter:	0
Well Type:	Private well
Long DD:	81
Long MM:	38
Long SS:	43.624
Lat DD:	28
Lat MM:	33
Lat SS:	15.047
Permit No:	Not reported
Directions:	27 N. RT. ON 50 GO 5.5 MILES , GO LEFT ON DEER ISLAND RD. GO LEFT ON HULL ISLAND RD. RT. ON SIMEON.
Comments:	OAK
Status:	CONNECTION COMPLETE
Recheck:	Not reported
Reimbursement:	N
Tagged:	Not reported
Exchange:	Not reported
Alb X:	0
Alb Y:	0
Username:	Not reported
Time Stamp:	Not reported
Datum:	Not reported
Scale:	0
Accuracy:	0
QA Method:	NOT REVIEWED
Created:	Not reported
Filter status:	Not reported
Resample:	Not reported
Oculus:	Not reported
Sample ID:	1000001
Sample Date:	08/15/1983
Analysis:	EDB
Discharge:	0
Chemical:	ETHYLENE DIBROMIDE (EDB)
Value:	15.9
Res Qual:	C
Units:	ug/L
CAS Number:	106-93-4
Facility Zip Ext:	Not reported
Method:	2
Sample Type:	Not reported
FLUWID:	Not reported
Resident Last Name:	Not reported
Job Name:	Not reported
Customer ID:	Not reported
Name:	Not reported
Address:	718 SIMEON DRIVE
City,State,Zip:	WINTER GARDEN, FL

DRAFT

(Continued) **S105718020**

Well Id:	480025501
Location Method:	DGPS
Florida Id:	AAA2373
Latitude:	28.554179
Longitude:	-81.6454
Well Depth:	0
Case depth:	0
Diameter:	0
Well Type:	Private well
Long DD:	81
Long MM:	38
Long SS:	43.624
Lat DD:	28
Lat MM:	33
Lat SS:	15.047
Permit No:	Not reported
Directions:	27 N. RT. ON 50 GO 5.5 MILES , GO LEFT ON DEER ISLAND RD. GO LEFT ON HULL ISLAND RD. RT. ON SIMEON.
Comments:	OAK
Status:	CONNECTION COMPLETE
Recheck:	Not reported
Reimbursement:	N
Tagged:	Not reported
Exchange:	Not reported
Alb X:	0
Alb Y:	0
Username:	Not reported
Time Stamp:	Not reported
Datum:	Not reported
Scale:	0
Accuracy:	0
QA Method:	NOT REVIEWED
Created:	Not reported
Filter status:	Not reported
Resample:	Not reported
Oculus:	Not reported
Sample ID:	1000006
Sample Date:	01/24/1984
Analysis:	EDB
Discharge:	0
Chemical:	ETHYLENE DIBROMIDE (EDB)
Value:	13.6
Res Qual:	C
Units:	ug/L
CAS Number:	106-93-4
Facility Zip Ext:	Not reported
Method:	2
Sample Type:	Not reported
FLUWID:	Not reported
Resident Last Name:	Not reported
Job Name:	Not reported
Customer ID:	Not reported
Name:	Not reported
Address:	718 SIMEON DRIVE
City,State,Zip:	WINTER GARDEN, FL
Well Id:	480025501

DRAFT

(Continued) **S105718020**

Location Method:	DGPS
Florida Id:	AAA2373
Latitude:	28.554179
Longitude:	-81.6454
Well Depth:	0
Case depth:	0
Diameter:	0
Well Type:	Private well
Long DD:	81
Long MM:	38
Long SS:	43.624
Lat DD:	28
Lat MM:	33
Lat SS:	15.047
Permit No:	Not reported
Directions:	27 N. RT. ON 50 GO 5.5 MILES , GO LEFT ON DEER ISLAND RD. GO LEFT ON HULL ISLAND RD. RT. ON SIMEON.
Comments:	OAK
Status:	CONNECTION COMPLETE
Recheck:	Not reported
Reimbursement:	N
Tagged:	Not reported
Exchange:	Not reported
Alb X:	0
Alb Y:	0
Username:	Not reported
Time Stamp:	Not reported
Datum:	Not reported
Scale:	0
Accuracy:	0
QA Method:	NOT REVIEWED
Created:	Not reported
Filter status:	Not reported
Resample:	Not reported
Oculus:	Not reported
Sample ID:	1000003
Sample Date:	10/18/1983
Analysis:	EDB
Discharge:	0
Chemical:	ETHYLENE DIBROMIDE (EDB)
Value:	8.82
Res Qual:	C
Units:	ug/L
CAS Number:	106-93-4
Facility Zip Ext:	Not reported
Method:	2
Sample Type:	Not reported
FLUWID:	Not reported
Resident Last Name:	Not reported
Job Name:	Not reported
Customer ID:	Not reported
Name:	Not reported
Address:	718 SIMEON DRIVE
City,State,Zip:	WINTER GARDEN, FL
Well Id:	480025501
Location Method:	DGPS

DRAFT

(Continued) **S105718020**

Florida Id:	AAA2373
Latitude:	28.554179
Longitude:	-81.6454
Well Depth:	0
Case depth:	0
Diameter:	0
Well Type:	Private well
Long DD:	81
Long MM:	38
Long SS:	43.624
Lat DD:	28
Lat MM:	33
Lat SS:	15.047
Permit No:	Not reported
Directions:	27 N. RT. ON 50 GO 5.5 MILES , GO LEFT ON DEER ISLAND RD. GO LEFT ON HULL ISLAND RD. RT. ON SIMEON.
Comments:	OAK
Status:	CONNECTION COMPLETE
Recheck:	Not reported
Reimbursement:	N
Tagged:	Not reported
Exchange:	Not reported
Alb X:	0
Alb Y:	0
Username:	Not reported
Time Stamp:	Not reported
Datum:	Not reported
Scale:	0
Accuracy:	0
QA Method:	NOT REVIEWED
Created:	Not reported
Filter status:	Not reported
Resample:	Not reported
Oculus:	Not reported
Sample ID:	1000002
Sample Date:	09/12/1983
Analysis:	EDB
Discharge:	0
Chemical:	ETHYLENE DIBROMIDE (EDB)
Value:	11.3
Res Qual:	C
Units:	ug/L
CAS Number:	106-93-4
Facility Zip Ext:	Not reported
Method:	2
Sample Type:	Not reported
FLUWID:	Not reported
Resident Last Name:	Not reported
Job Name:	Not reported
Customer ID:	Not reported

DRAFT

121 SSW 1/8-1/4 0.203 mi. 1074 ft. | **BLACK LAKE JOINT VENTURE PROPERTY**
15422 HERON HIDEAWAY CIR
WINTER GARDEN, FL 34787

FL LUST **U004179324**
FL UST **N/A**
FL DWM CONTAM

Actual: 113 ft.

Focus Map: 14

LUST:

Name:	BLACK LAKE JOINT VENTURE PROPERTY
Address:	15422 HERON HIDEAWAY CIR
City,State,Zip:	WINTER GARDEN, FL 34787
Region:	STATE
Facility Id:	8737225
Facility Status:	CLOSED
Facility Type:	M - Agricultural
Facility Phone:	(904)384-4445
Facility Cleanup Rank:	4420
District:	Central District
Lat/Long (dms):	28 32 12.57 / 81 36 31.83
Section:	Not reported
Township:	Not reported
Range:	Not reported
Feature:	Not reported
Method:	UNVR
Datum:	0
Score:	11
Score Effective Date:	2012-04-23 00:00:00
Score When Ranked:	35
Operator:	MAX SUTER
Name Update:	2002-08-28 00:00:00
Address Update:	2011-04-21 00:00:00

Discharge Cleanup Summary:

Discharge Date:	11/22/1994
PCT Discharge Combined:	Not reported
Cleanup Required:	R - CLEANUP REQUIRED
Discharge Cleanup Status:	RA - RA ONGOING
Disch Cleanup Status Date:	12/27/2001
Cleanup Work Status:	AWAITING
Information Source:	D - DISCHARGE NOTIFICATION
Other Source Description:	Not reported
Eligibility Indicator:	E - ELIGIBLE
Site Manager:	LAKE_J
Site Mgr End Date:	3/19/2020
Tank Office:	PCTM5 - PETROLEUM CLEANUP TEAM 5

Petroleum Cleanup Program Eligibility:

Facility ID:	8737225
Discharge Date:	11/22/1994
Pct Discharge Combined With:	Not reported
Cleanup Required:	R - CLEANUP REQUIRED
Discharge Cleanup Status:	RA - RA ONGOING
Disch Cleanup Status Date:	12/27/2001
Cleanup Work Status:	INACTIVE
Information Source:	Not reported
Other Source Description:	Not reported
Application Received Date:	Not reported
Cleanup Program:	A - ABANDONED TANK RESTORATION PROGRAM
Eligibility Status:	Not reported
Elig Status Date:	Not reported
Letter Of Intent Date:	Not reported

DRAFT

BLACK LAKE JOINT VENTURE PROPERTY (Continued) **U004179324**

Redetermined:	Not reported
Inspection Date:	Not reported
Site Manager:	LAKE_J
Site Mgr End Date:	3/19/2020
Tank Office:	PCTM5 - PETROLEUM CLEANUP TEAM 5
Deductible Amount:	Not reported
Deductible Paid To Date:	Not reported
Co-Pay Amount:	Not reported
Co-Pay Paid To Date:	Not reported
Cap Amount:	0

Contaminated Media:

Discharge Date:	11/22/1994
Pct Discharge Combined With:	Not reported
Cleanup Required:	R - CLEANUP REQUIRED
Discharge Cleanup Status:	RA - RA ONGOING
Disch Cleanup Status Date:	12/27/2001
Cleanup Work Status:	INACTIVE
Information Source:	D - DISCHARGE NOTIFICATION
Other Source Description:	Not reported
Elig Indicator:	E - ELIGIBLE
Site Manager:	LAKE_J
Site Mgr End Date:	3/19/2020
Tank Office:	PCTM5 - PETROLEUM CLEANUP TEAM
Contaminated Drinking Wells:	Not reported
Contaminated Monitoring Well:	Not reported
Contaminated Soil:	Not reported
Contaminated Surface Water:	Not reported
Contaminated Ground Water:	Not reported
Pollutant:	B - Unleaded Gas
Pollutant Other Description:	Not reported
Gallons Discharged:	Not reported

Task Information:

District:	CD
Facility ID:	8737225
Facility Status:	CLOSED
Facility Type:	M - Agricultural -
County:	ORANGE
County ID:	48
Cleanup Eligibility Status:	E
Source Effective Date:	Not reported
Discharge Date:	11-22-1994
Cleanup Required:	R - CLEANUP REQUIRED
Discharge Cleanup Status:	RA - RA ONGOING
Disch Cleanup Status Date:	12-27-2001
SRC Action Type:	-
SRC Submit Date:	Not reported
SRC Review Date:	Not reported
SRC Completion Status:	-
SRC Issue Date:	Not reported
SRC Comment:	Not reported
Cleanup Work Status:	INACTIVE
Site Mgr:	LAKE_J
Site Mgr End Date:	Not reported
Tank Office:	PCTM5 - Team 5
SR Task ID:	75632
SR Cleanup Responsible:	-

DRAFT

BLACK LAKE JOINT VENTURE PROPERTY (Continued) **U004179324**

SR Funding Eligibility Type:	-
SR Actual Cost:	Not reported
SR Completion Date:	10-14-2003
SR Payment Date:	Not reported
SR Oral Date:	Not reported
SR Written Date:	Not reported
SR Soil Removal:	Y
SR Free Product Removal:	Y
SR Soil Tonnage Removed:	8055
SR Soil Treatment:	Not reported
SR Other Treatment:	Not reported
SR Alternate Proc Received Date:	Not reported
SR Alternate Procedure Status:	Not reported
SR Alternate Procedure Status Date:	Not reported
SR Alternate Procedure Comments:	Not reported
SA Task ID:	65546
SA Cleanup Responsible:	-
SA Funding Eligibility Type:	-
SA Actual Cost:	Not reported
SA Completion Date:	Not reported
SA Payment Date:	Not reported
RAP Task ID:	68517
RAP Cleanup Responsible ID:	-
RAP Funding Eligibility Type:	-
RAP Actual Cost:	Not reported
RAP Completion Date:	Not reported
RAP Payment Date:	Not reported
RAP Last Order Approved:	Not reported
RA Task ID:	67742
RA Cleanup Responsible:	-
RA Funding Eligibility Type:	-
RA Years to Complete:	Not reported
RA Actual Cost:	Not reported

Click here for Florida Oculus:

UST:

Facility Id:	8737225
Facility Status:	CLOSED
Type Description:	Agricultural
Facility Phone:	9043844445
Region:	STATE
Positioning Method:	UNVR
Lat/Long (dms):	28 30 11 / 81 37 30

Owner Records Not Found for this facility id:

Tank Info:

Name:	BLACK LAKE JOINT VENTURE PROPERTY
Address:	15422 HERON HIDEAWAY CIR
City:	WINTER GARDEN
Zip:	34787
Tank Id:	1
Status:	Removed
Status Date:	01/01/1990
Install Date:	Not reported
Substance:	Unleaded gas
Content Description:	Unleaded Gas

DRAFT

BLACK LAKE JOINT VENTURE PROPERTY (Continued) **U004179324**

Gallons: 550
Vessel Indicator: TANK
Tank Location: UNDERGROUND
DEP Contractor: P

Click here for Florida Oculus:

DWM CONTAM:
Name: BLACK LAKE JOINT VENTURE PROPERTY
Address: 15422 HERON HIDEAWAY CIR
City,State,Zip: WINTER GARDEN, FL 34787
Program Site Id: 8737225
Lat DD: 28
Lat MM: 32
Lat SS: 12.57
Long DD: 81
Long MM: 36
Long SS: 31.83
Office/ District: CD
Program Area: STORAGE TANKS
Priority Score: 11
Datum: 0
Method: UNVR
Facility Status: CLOSED
Facility Type: M - Agricultural
Score Effective Date: 2012-04-23 00:00:00
Score When Ranked: 35
Rank: 4420
Operator: STEVE JAKUBISIN
Phone: (407)210-3376
Name Changed: Not reported
Addr Changed: 2012-07-16 00:00:00
Related Party ID: 76386
Primary RP Role: PROPERTY OWNER
RP Begin Date: 2/9/2018
RP Name: ROBERT RICHARD LEBEAU JR & MELISSA ANN LEBEAU
RP Address1: 15422 HERON HIDEAWAY CIR
RP Address2: ATTN: STOR TANK REGIS
RP City: WINTER GARDEN
RP State: FL
RP Zip5: 34787
RP Zip4: Not reported
Contact: Not reported
RP Phone: Not reported
RP Extension: Not reported
Site Manager: Not reported

DRAFT

122
NNW
1/8-1/4
0.204 mi.
1079 ft.

17532 BROAD STREET
KILLARNEY, FL

FL DEDB **S105718166**
N/A

Actual:
74 ft.

Focus Map:
4

DEDB:

Name:	Not reported
Address:	17532 BROAD STREET
City,State,Zip:	KILLARNEY, FL
Well Id:	480059301
Location Method:	DGPS
Florida Id:	Not reported
Latitude:	28.555299
Longitude:	-81.6545
Well Depth:	0
Case depth:	0
Diameter:	0
Well Type:	Private well
Long DD:	81
Long MM:	39
Long SS:	16.222
Lat DD:	28
Lat MM:	33
Lat SS:	19.077
Permit No:	Not reported
Directions:	Not reported
Comments:	OAK
Status:	CONNECTION COMPLETE
Recheck:	Not reported
Reimbursement:	N
Tagged:	Not reported
Exchange:	Not reported
Alb X:	0
Alb Y:	0
Username:	Not reported
Time Stamp:	Not reported
Datum:	Not reported
Scale:	0
Accuracy:	0
QA Method:	NOT REVIEWED
Created:	Not reported
Filter status:	Not reported
Resample:	Not reported
Oculus:	Not reported
Sample ID:	91090843
Sample Date:	09/10/1991
Analysis:	FUM
Discharge:	0
Chemical:	ETHYLENE DIBROMIDE (EDB)
Value:	0.05
Res Qual:	C
Units:	ug/L
CAS Number:	106-93-4
Facility Zip Ext:	Not reported
Method:	2
Sample Type:	Not reported
FLUWID:	Not reported
Resident Last Name:	Not reported

DRAFT

(Continued) **S105718166**

Job Name: Not reported
Customer ID: Not reported

123
East
1/8-1/4
0.205 mi.
1082 ft.

AAI CORP
2801 PROFESSIONAL PKWY
OCOEE, FL 34761

RCRA NonGen / NLR **1000701396**
FINDS **FLD984178350**
ECHO

Actual:
124 ft.

Focus Map:
17

RCRA NonGen / NLR:

Date Form Received by Agency:		2020-06-19 00:00:00.0
Handler Name:	AAI CORP	
Handler Address:		2801 PROFESSIONAL PKWY
Handler City,State,Zip:		OCOEE, FL 34761-2965
EPA ID:		FLD984178350
Contact Name:		HENRY GASTRICH
Contact Address:		PO BOX 126
Contact City,State,Zip:		HUNT VALLEY, MD 21030-0126
Contact Telephone:		301-628-6704
Contact Fax:		Not reported
Contact Email:		Not reported
Contact Title:		Not reported
EPA Region:		04
Land Type:		Private
Federal Waste Generator Description:		Not a generator, verified
Non-Notifier:		Not reported
Biennial Report Cycle:		Not reported
Accessibility:		Not reported
Active Site Indicator:		Not reported
State District Owner:		FL
State District:		CD
Mailing Address:		PO BOX 126
Mailing City,State,Zip:		HUNT VALLEY, MD 21030-0126
Owner Name:		HENRY GASTRICH
Owner Type:		Private
Operator Name:		Not reported
Operator Type:		Not reported
Short-Term Generator Activity:		No
Importer Activity:		No
Mixed Waste Generator:		No
Transporter Activity:		No
Transfer Facility Activity:		No
Recycler Activity with Storage:		No
Small Quantity On-Site Burner Exemption:		No
Smelting Melting and Refining Furnace Exemption:		No
Underground Injection Control:		No
Off-Site Waste Receipt:		No
Universal Waste Indicator:		No
Universal Waste Destination Facility:		No
Federal Universal Waste:		No
Active Site Fed-Reg Treatment Storage and Disposal Facility:		Not reported
Active Site Converter Treatment storage and Disposal Facility:		Not reported
Active Site State-Reg Treatment Storage and Disposal Facility:		Not reported
Active Site State-Reg Handler:		---
Federal Facility Indicator:		Not reported
Hazardous Secondary Material Indicator:		N
Sub-Part K Indicator:		Not reported
Commercial TSD Indicator:		No

DRAFT

AAI CORP (Continued) **1000701396**

Treatment Storage and Disposal Type:	Not reported
2018 GPRA Permit Baseline:	Not on the Baseline
2018 GPRA Renewals Baseline:	Not on the Baseline
Permit Renewals Workload Universe:	Not reported
Permit Workload Universe:	Not reported
Permit Progress Universe:	Not reported
Post-Closure Workload Universe:	Not reported
Closure Workload Universe:	Not reported
202 GPRA Corrective Action Baseline:	No
Corrective Action Workload Universe:	No
Subject to Corrective Action Universe:	No
Non-TSDFs Where RCRA CA has Been Imposed Universe:	No
TSDFs Potentially Subject to CA Under 3004 (u)/(v) Universe:	No
TSDFs Only Subject to CA under Discretionary Auth Universe:	No
Corrective Action Priority Ranking:	No NCAPS ranking
Environmental Control Indicator:	No
Institutional Control Indicator:	No
Human Exposure Controls Indicator:	N/A
Groundwater Controls Indicator:	N/A
Operating TSDF Universe:	Not reported
Full Enforcement Universe:	Not reported
Significant Non-Complier Universe:	No
Unaddressed Significant Non-Complier Universe:	No
Addressed Significant Non-Complier Universe:	No
Significant Non-Complier With a Compliance Schedule Universe:	No
Financial Assurance Required:	Not reported
Handler Date of Last Change:	2020-08-26 08:03:19.0
Recognized Trader-Importer:	No
Recognized Trader-Exporter:	No
Importer of Spent Lead Acid Batteries:	No
Exporter of Spent Lead Acid Batteries:	No
Recycler Activity Without Storage:	No
Manifest Broker:	No
Sub-Part P Indicator:	No

DRAFT

Hazardous Waste Summary:

Waste Code:	D001
Waste Description:	IGNITABLE WASTE
Waste Code:	D002
Waste Description:	CORROSIVE WASTE
Waste Code:	D007
Waste Description:	CHROMIUM
Waste Code:	D008
Waste Description:	LEAD
Waste Code:	F001
Waste Description:	THE FOLLOWING SPENT HALOGENATED SOLVENTS USED IN DEGREASING: TETRACHLOROETHYLENE, TRICHLORETHYLENE, METHYLENE CHLORIDE, 1,1,1-TRICHLOROETHANE, CARBON TETRACHLORIDE AND CHLORINATED FLUOROCARBONS; ALL SPENT SOLVENT MIXTURES/BLENDS USED IN DEGREASING CONTAINING, BEFORE USE, A TOTAL OF TEN PERCENT OR MORE (BY VOLUME) OF ONE OR MORE OF THE ABOVE HALOGENATED SOLVENTS OR THOSE SOLVENTS LISTED IN F002, F004, AND F005; AND STILL BOTTOMS FROM THE RECOVERY OF THESE

AAI CORP (Continued) **1000701396**

SPENT SOLVENTS AND SPENT SOLVENT MIXTURES.

Waste Code: F003
Waste Description: THE FOLLOWING SPENT NONHALOGENATED SOLVENTS: XYLENE, ACETONE, ETHYL ACETATE, ETHYL BENZENE, ETHYL ETHER, METHYL ISOBUTYL KETONE, N-BUTYL ALCOHOL, CYCLOHEXANONE, AND METHANOL; ALL SPENT SOLVENT MIXTURES/BLENDS CONTAINING, BEFORE USE, ONLY THE ABOVE SPENT NONHALOGENATED SOLVENTS; AND ALL SPENT SOLVENT MIXTURES/BLENDS CONTAINING, BEFORE USE, ONE OR MORE OF THE ABOVE NONHALOGENATED SOLVENTS, AND A TOTAL OF TEN PERCENT OR MORE (BY VOLUME) OF ONE OR MORE OF THOSE SOLVENTS LISTED IN F001, F002, F004, AND F005; AND STILL BOTTOMS FROM THE RECOVERY OF THESE SPENT SOLVENTS AND SPENT SOLVENT MIXTURES.

Waste Code: F005
Waste Description: THE FOLLOWING SPENT NONHALOGENATED SOLVENTS: TOLUENE, METHYL ETHYL KETONE, CARBON DISULFIDE, ISOBUTANOL, PYRIDINE, BENZENE, 2-ETHOXYETHANOL, AND 2-NITROPROPANE; ALL SPENT SOLVENT MIXTURES/BLENDS CONTAINING, BEFORE USE, A TOTAL OF TEN PERCENT OR MORE (BY VOLUME) OF ONE OR MORE OF THE ABOVE NONHALOGENATED SOLVENTS OR THOSE SOLVENTS LISTED IN F001, F002, OR F004; AND STILL BOTTOMS FROM THE RECOVERY OF THESE SPENT SOLVENTS AND SPENT SOLVENT MIXTURES.

Handler - Owner Operator:
Owner/Operator Indicator: Owner
Owner/Operator Name: HENRY GASTRICH
Legal Status: Private
Date Became Current: 1996-10-18 00:00:00.
Date Ended Current: Not reported
Owner/Operator Address: PO BOX 126
Owner/Operator City,State,Zip: HUNT VALLEY, MD 21030-1260
Owner/Operator Telephone: 954-444-2750
Owner/Operator Telephone Ext: Not reported
Owner/Operator Fax: Not reported
Owner/Operator Email: Not reported

Owner/Operator Indicator: Owner
Owner/Operator Name: HENRY GASTRICH
Legal Status: Private
Date Became Current: 1996-10-18 00:00:00.
Date Ended Current: Not reported
Owner/Operator Address: PO BOX 126
Owner/Operator City,State,Zip: HUNT VALLEY, MD 21030-1260
Owner/Operator Telephone: 401-765-1500
Owner/Operator Telephone Ext: Not reported
Owner/Operator Fax: Not reported
Owner/Operator Email: Not reported

Owner/Operator Indicator: Owner
Owner/Operator Name: GASTRICH HENRY
Legal Status: Private
Date Became Current: 1996-10-18 00:00:00.
Date Ended Current: Not reported
Owner/Operator Address: PO BOX 126
Owner/Operator City,State,Zip: HUNT VALLEY, MD 21030
Owner/Operator Telephone: Not reported
Owner/Operator Telephone Ext: Not reported

DRAFT

AAI CORP (Continued) **1000701396**

Owner/Operator Fax: Not reported
Owner/Operator Email: Not reported

Historic Generators:
Receive Date: 2020-06-19 00:00:00.0
Handler Name: AAI CORP
Federal Waste Generator Description: Not a generator, verified
State District Owner: FL
Large Quantity Handler of Universal Waste: No
Recognized Trader Importer: No
Recognized Trader Exporter: No
Spent Lead Acid Battery Importer: No
Spent Lead Acid Battery Exporter: No
Current Record: Yes
Non Storage Recycler Activity: Not reported
Electronic Manifest Broker: Not reported

Receive Date: 1990-09-14 00:00:00.0
Handler Name: AAI CORP
Federal Waste Generator Description: Small Quantity Generator
State District Owner: FL
Large Quantity Handler of Universal Waste: No
Recognized Trader Importer: Not reported
Recognized Trader Exporter: Not reported
Spent Lead Acid Battery Importer: Not reported
Spent Lead Acid Battery Exporter: Not reported
Current Record: No
Non Storage Recycler Activity: Not reported
Electronic Manifest Broker: Not reported

List of NAICS Codes and Descriptions:
NAICS Codes: No NAICS Codes Found

Facility Has Received Notices of Violation:
Found Violation: No
Agency Which Determined Violation: Not reported
Violation Short Description: Not reported
Date Violation was Determined: Not reported
Actual Return to Compliance Date: Not reported
Return to Compliance Qualifier: Not reported
Violation Responsible Agency: Not reported
Scheduled Compliance Date: Not reported
Enforcement Identifier: Not reported
Date of Enforcement Action: Not reported
Enforcement Responsible Agency: Not reported
Enforcement Docket Number: Not reported
Enforcement Attorney: Not reported
Corrective Action Component: Not reported
Appeal Initiated Date: Not reported
Appeal Resolution Date: Not reported
Disposition Status Date: Not reported
Disposition Status: Not reported
Disposition Status Description: Not reported
Consent/Final Order Sequence Number:Not reported
Consent/Final Order Respondent Name: Not reported
Consent/Final Order Lead Agency: Not reported

DRAFT

AAI CORP (Continued) **1000701396**

Enforcement Type: Not reported
Enforcement Responsible Person: Not reported
Enforcement Responsible Sub-Organization: Not reported
SEP Sequence Number: Not reported
SEP Expenditure Amount: Not reported
SEP Scheduled Completion Date: Not reported
SEP Actual Date: Not reported
SEP Defaulted Date: Not reported
SEP Type: Not reported
SEP Type Description: Not reported
Proposed Amount: Not reported
Final Monetary Amount: Not reported
Paid Amount: Not reported
Final Count: Not reported
Final Amount: Not reported

Evaluation Action Summary:
Evaluation Date: 2020-06-19 00:00:00.0
Evaluation Responsible Agency: State
Found Violation: No
Evaluation Type Description: NON-FINANCIAL RECORD REVIEW
Evaluation Responsible Person Identifier: MMR
Evaluation Responsible Sub-Organization: CD
Actual Return to Compliance Date: Not reported
Scheduled Compliance Date: Not reported
Date of Request: Not reported
Date Response Received: Not reported
Request Agency: Not reported
Former Citation: Not reported

FINDS:
Registry ID: 110006383564

Click Here:

Environmental Interest/Information System:
RCRAInfo is a national information system that supports the Resource Conservation and Recovery Act (RCRA) program through the tracking of events and activities related to facilities that generate, transport, and treat, store, or dispose of hazardous waste. RCRAInfo allows RCRA program staff to track the notification, permit, compliance, and corrective action activities required under RCRA.
Florida Environmental System Today Application (FIESTA) Data Maintenance (FDM) system maintains entity, environmental interest and affiliation data for the State of Florida.

Click this hyperlink while viewing on your computer to access additional FINDS: detail in the EDR Site Report.

ECHO:
Envid: 1000701396
Registry ID: 110006383564
DFR URL: http://echo.epa.gov/detailed-facility-report?fid=110006383564
Name: AAI CORP
Address: 2801 PROFESSIONAL PKWY
City,State,Zip: OCOEE, FL 34761

DRAFT

124 North 1/8-1/4 0.213 mi. 1126 ft.

APTIM ENVIRONMENTAL & INFRASTRUCTURE INC
1228 WINTER GARDEN VINELAND RO
WINTER GARDEN, FL 34787

RCRA NonGen / NLR **1000296595**
FINDS **FLD980799381**
ECHO

Actual: 121 ft.

Focus Map: 15

RCRA NonGen / NLR:

Date Form Received by Agency:	2020-06-17 00:00:00.0
Handler Name:	APTIM ENVIRONMENTAL & INFRASTRUCTURE INC
Handler Address:	1228 WINTER GARDEN VINELAND RO
Handler City,State,Zip:	WINTER GARDEN, FL 34787-0000
EPA ID:	FLD980799381
Contact Name:	ERIC KRAMER
Contact Address:	1228 WINTER GARDEN VINELAND RD
Contact City,State,Zip:	WINTER GARDEN, FL 34787-4452
Contact Telephone:	407-287-3200
Contact Fax:	Not reported
Contact Email:	ERIC.KRAMER@APTIM.COM
Contact Title:	PROJECT ENGINEER
EPA Region:	04
Land Type:	Private
Federal Waste Generator Description:	Not a generator, verified
Non-Notifier:	Not reported
Biennial Report Cycle:	Not reported
Accessibility:	Not reported
Active Site Indicator:	Handler Activities
State District Owner:	FL
State District:	CD
Mailing Address:	1228 WINTER GARDEN VINELAND RO
Mailing City,State,Zip:	WINTER GARDEN, FL 34787-0000
Owner Name:	DAVE URANN
Owner Type:	Private
Operator Name:	GREG DEVER
Operator Type:	Private
Short-Term Generator Activity:	No
Importer Activity:	No
Mixed Waste Generator:	No
Transporter Activity:	Yes
Transfer Facility Activity:	No
Recycler Activity with Storage:	No
Small Quantity On-Site Burner Exemption:	No
Smelting Melting and Refining Furnace Exemption:	No
Underground Injection Control:	No
Off-Site Waste Receipt:	No
Universal Waste Indicator:	No
Universal Waste Destination Facility:	No
Federal Universal Waste:	No
Active Site Fed-Reg Treatment Storage and Disposal Facility:	Not reported
Active Site Converter Treatment storage and Disposal Facility:	Not reported
Active Site State-Reg Treatment Storage and Disposal Facility:	Not reported
Active Site State-Reg Handler:	---
Federal Facility Indicator:	Not reported
Hazardous Secondary Material Indicator:	N
Sub-Part K Indicator:	Not reported
Commercial TSD Indicator:	No
Treatment Storage and Disposal Type:	Not reported
2018 GPRA Permit Baseline:	Not on the Baseline
2018 GPRA Renewals Baseline:	Not on the Baseline
Permit Renewals Workload Universe:	Not reported

DRAFT

APTIM ENVIRONMENTAL & INFRASTRUCTURE INC (Continued) **1000296595**

Permit Workload Universe:	Not reported
Permit Progress Universe:	Not reported
Post-Closure Workload Universe:	Not reported
Closure Workload Universe:	Not reported
202 GPRA Corrective Action Baseline:	No
Corrective Action Workload Universe:	No
Subject to Corrective Action Universe:	No
Non-TSDFs Where RCRA CA has Been Imposed Universe:	No
TSDFs Potentially Subject to CA Under 3004 (u)/(v) Universe:	No
TSDFs Only Subject to CA under Discretionary Auth Universe:	No
Corrective Action Priority Ranking:	No NCAPS ranking
Environmental Control Indicator:	No
Institutional Control Indicator:	No
Human Exposure Controls Indicator:	N/A
Groundwater Controls Indicator:	N/A
Operating TSDF Universe:	Not reported
Full Enforcement Universe:	Not reported
Significant Non-Complier Universe:	No
Unaddressed Significant Non-Complier Universe:	No
Addressed Significant Non-Complier Universe:	No
Significant Non-Complier With a Compliance Schedule Universe:	No
Financial Assurance Required:	Not reported
Handler Date of Last Change:	2020-08-26 08:04:22.0
Recognized Trader-Importer:	No
Recognized Trader-Exporter:	No
Importer of Spent Lead Acid Batteries:	No
Exporter of Spent Lead Acid Batteries:	No
Recycler Activity Without Storage:	No
Manifest Broker:	No
Sub-Part P Indicator:	No

Hazardous Waste Summary:

Waste Code:	D001
Waste Description:	IGNITABLE WASTE
Waste Code:	D008
Waste Description:	LEAD
Waste Code:	D018
Waste Description:	BENZENE
Waste Code:	D039
Waste Description:	TETRACHLOROETHYLENE
Waste Code:	D040
Waste Description:	TRICHLORETHYLENE
Waste Code:	D042
Waste Description:	2,4,6-TRICHLOROPHENOL

Handler - Owner Operator:

Owner/Operator Indicator:	Owner
Owner/Operator Name:	WINTER GARDEN ORLANDO LLC C/O AVISON YOU
Legal Status:	Private
Date Became Current:	2016-02-11 00:00:00.

DRAFT

APTIM ENVIRONMENTAL & INFRASTRUCTURE INC (Continued) **1000296595**

Date Ended Current:	Not reported
Owner/Operator Address:	7061 GRAND NATIONAL DRIVE STE
Owner/Operator City,State,Zip:	ORLANDO, FL 32819
Owner/Operator Telephone:	Not reported
Owner/Operator Telephone Ext:	Not reported
Owner/Operator Fax:	Not reported
Owner/Operator Email:	Not reported
Owner/Operator Indicator:	Owner
Owner/Operator Name:	WINTER GARDEN BUSINESS PARK LLC
Legal Status:	Private
Date Became Current:	2010-09-16 00:00:00.
Date Ended Current:	2011-07-01 00:00:00.
Owner/Operator Address:	1220 WINTER GARDEN VINELAND RD
Owner/Operator City,State,Zip:	WINTER GARDEN, FL 34787-6373
Owner/Operator Telephone:	407-877-9510
Owner/Operator Telephone Ext:	Not reported
Owner/Operator Fax:	Not reported
Owner/Operator Email:	Not reported
Owner/Operator Indicator:	Owner
Owner/Operator Name:	DAVE URANN
Legal Status:	Private
Date Became Current:	2002-07-29 00:00:00.
Date Ended Current:	2010-09-08 00:00:00.
Owner/Operator Address:	415 CITRUS TOWER BLVD
Owner/Operator City,State,Zip:	CLERMONT, FL 34711-6535
Owner/Operator Telephone:	Not reported
Owner/Operator Telephone Ext:	Not reported
Owner/Operator Fax:	Not reported
Owner/Operator Email:	Not reported
Owner/Operator Indicator:	Owner
Owner/Operator Name:	ADLER WINTER GARDEN LLC
Legal Status:	Private
Date Became Current:	2011-07-01 00:00:00.
Date Ended Current:	Not reported
Owner/Operator Address:	8018 SUNPORT DRIVE
Owner/Operator City,State,Zip:	ORLANDO, FL 32809
Owner/Operator Telephone:	Not reported
Owner/Operator Telephone Ext:	Not reported
Owner/Operator Fax:	Not reported
Owner/Operator Email:	Not reported
Owner/Operator Indicator:	Owner
Owner/Operator Name:	DAVE URANN
Legal Status:	Private
Date Became Current:	2002-07-29 00:00:00.
Date Ended Current:	2010-09-08 00:00:00.
Owner/Operator Address:	415 CITRUS TOWER BLVD
Owner/Operator City,State,Zip:	CLERMONT, FL 34711-6535
Owner/Operator Telephone:	Not reported
Owner/Operator Telephone Ext:	Not reported
Owner/Operator Fax:	Not reported
Owner/Operator Email:	Not reported
Owner/Operator Indicator:	Owner

DRAFT

APTIM ENVIRONMENTAL & INFRASTRUCTURE INC (Continued) **1000296595**

Owner/Operator Name:	WINTER GARDEN BUSINESS PARK LLC
Legal Status:	Private
Date Became Current:	2010-09-16 00:00:00.
Date Ended Current:	2011-07-01 00:00:00.
Owner/Operator Address:	1220 WINTER GARDEN VINELAND RD
Owner/Operator City,State,Zip:	WINTER GARDEN, FL 34787-6373
Owner/Operator Telephone:	407-877-9510
Owner/Operator Telephone Ext:	Not reported
Owner/Operator Fax:	Not reported
Owner/Operator Email:	Not reported

Owner/Operator Indicator:	Owner
Owner/Operator Name:	ADLER WINTER GARDEN LLC
Legal Status:	Private
Date Became Current:	2011-07-01 00:00:00.
Date Ended Current:	Not reported
Owner/Operator Address:	8018 SUNPORT DRIVE
Owner/Operator City,State,Zip:	ORLANDO, FL 32809
Owner/Operator Telephone:	Not reported
Owner/Operator Telephone Ext:	Not reported
Owner/Operator Fax:	Not reported
Owner/Operator Email:	Not reported

Owner/Operator Indicator:	Operator
Owner/Operator Name:	CB&I ENVIRONMENTAL AND INFRASTRUCTURE IN
Legal Status:	Private
Date Became Current:	2015-09-02 00:00:00.
Date Ended Current:	2017-08-30 00:00:00.
Owner/Operator Address:	1228 WINTER GARDEN VINELAND RD
Owner/Operator City,State,Zip:	WINTER GARDEN, FL 34787-4452
Owner/Operator Telephone:	407-287-3200
Owner/Operator Telephone Ext:	Not reported
Owner/Operator Fax:	Not reported
Owner/Operator Email:	Not reported

Owner/Operator Indicator:	Operator
Owner/Operator Name:	DEVER GREG
Legal Status:	Private
Date Became Current:	2009-09-08 00:00:00.
Date Ended Current:	Not reported
Owner/Operator Address:	1228 WINTER GARDEN VINELAND RD
Owner/Operator City,State,Zip:	WINTER GARDEN, FL 34787-4452
Owner/Operator Telephone:	407-287-3200
Owner/Operator Telephone Ext:	Not reported
Owner/Operator Fax:	Not reported
Owner/Operator Email:	Not reported

Owner/Operator Indicator:	Owner
Owner/Operator Name:	DAVE URANN
Legal Status:	Private
Date Became Current:	2002-07-29 00:00:00.
Date Ended Current:	2010-09-08 00:00:00.
Owner/Operator Address:	415 CITRUS TOWER BLVD
Owner/Operator City,State,Zip:	CLERMONT, FL 34711-6535
Owner/Operator Telephone:	Not reported
Owner/Operator Telephone Ext:	Not reported
Owner/Operator Fax:	Not reported

DRAFT

APTIM ENVIRONMENTAL & INFRASTRUCTURE INC (Continued) **1000296595**

Owner/Operator Email:	Not reported
Owner/Operator Indicator:	Operator
Owner/Operator Name:	GREG DEVER
Legal Status:	Private
Date Became Current:	2009-09-08 00:00:00.
Date Ended Current:	Not reported
Owner/Operator Address:	1228 WINTER GARDEN VINELAND RD
Owner/Operator City,State,Zip:	WINTER GARDEN, FL 34787-4452
Owner/Operator Telephone:	407-287-3200
Owner/Operator Telephone Ext:	Not reported
Owner/Operator Fax:	Not reported
Owner/Operator Email:	Not reported
Owner/Operator Indicator:	Owner
Owner/Operator Name:	ADLER WINTER GARDEN LLC
Legal Status:	Private
Date Became Current:	2011-07-01 00:00:00.
Date Ended Current:	2016-10-11 00:00:00.
Owner/Operator Address:	8018 SUNPORT DRIVE
Owner/Operator City,State,Zip:	ORLANDO, FL 32809-0000
Owner/Operator Telephone:	Not reported
Owner/Operator Telephone Ext:	Not reported
Owner/Operator Fax:	Not reported
Owner/Operator Email:	Not reported
Owner/Operator Indicator:	Operator
Owner/Operator Name:	CB&I ENVIRONMENTAL AND INFRASTRUCTURE IN
Legal Status:	Private
Date Became Current:	2015-09-02 00:00:00.
Date Ended Current:	2017-08-30 00:00:00.
Owner/Operator Address:	1228 WINTER GARDEN VINELAND RD
Owner/Operator City,State,Zip:	WINTER GARDEN, FL 34787-4452
Owner/Operator Telephone:	407-287-3200
Owner/Operator Telephone Ext:	Not reported
Owner/Operator Fax:	Not reported
Owner/Operator Email:	Not reported
Owner/Operator Indicator:	Owner
Owner/Operator Name:	WINTER GARDEN BUSINESS PARK LLC
Legal Status:	Private
Date Became Current:	2010-09-16 00:00:00.
Date Ended Current:	2011-07-01 00:00:00.
Owner/Operator Address:	1220 WINTER GARDEN VINELAND RD
Owner/Operator City,State,Zip:	WINTER GARDEN, FL 34787-6373
Owner/Operator Telephone:	407-877-9510
Owner/Operator Telephone Ext:	Not reported
Owner/Operator Fax:	Not reported
Owner/Operator Email:	Not reported
Owner/Operator Indicator:	Owner
Owner/Operator Name:	ADLER WINTER GARDEN LLC
Legal Status:	Private
Date Became Current:	2011-07-01 00:00:00.
Date Ended Current:	Not reported
Owner/Operator Address:	8018 SUNPORT DRIVE
Owner/Operator City,State,Zip:	ORLANDO, FL 32809

DRAFT

APTIM ENVIRONMENTAL & INFRASTRUCTURE INC (Continued) **1000296595**

Owner/Operator Telephone:	Not reported
Owner/Operator Telephone Ext:	Not reported
Owner/Operator Fax:	Not reported
Owner/Operator Email:	Not reported
Owner/Operator Indicator:	Owner
Owner/Operator Name:	DAVE URANN
Legal Status:	Private
Date Became Current:	2002-07-29 00:00:00.
Date Ended Current:	2010-09-08 00:00:00.
Owner/Operator Address:	415 CITRUS TOWER BLVD
Owner/Operator City,State,Zip:	CLERMONT, FL 34711-6535
Owner/Operator Telephone:	407-287-3200
Owner/Operator Telephone Ext:	Not reported
Owner/Operator Fax:	Not reported
Owner/Operator Email:	Not reported
Owner/Operator Indicator:	Owner
Owner/Operator Name:	WINTER GARDEN ORLANDO LLC C/O AVISON YOU
Legal Status:	Private
Date Became Current:	2016-02-11 00:00:00.
Date Ended Current:	Not reported
Owner/Operator Address:	7061 GRAND NATIONAL DRIVE STE
Owner/Operator City,State,Zip:	ORLANDO, FL 32819-0000
Owner/Operator Telephone:	407-877-9510
Owner/Operator Telephone Ext:	Not reported
Owner/Operator Fax:	Not reported
Owner/Operator Email:	Not reported
Owner/Operator Indicator:	Operator
Owner/Operator Name:	APTIM ENVIRONMENTAL & INFRASTRUCTURE INC
Legal Status:	Private
Date Became Current:	2017-07-01 00:00:00.
Date Ended Current:	Not reported
Owner/Operator Address:	1228 WINTER GARDEN VINELAND RO
Owner/Operator City,State,Zip:	WINTER GARDEN, FL 34787-0000
Owner/Operator Telephone:	407-287-3200
Owner/Operator Telephone Ext:	Not reported
Owner/Operator Fax:	Not reported
Owner/Operator Email:	Not reported
Owner/Operator Indicator:	Operator
Owner/Operator Name:	CB&I ENVIRONMENTAL AND INFRASTRUCTURE IN
Legal Status:	Private
Date Became Current:	2015-09-02 00:00:00.
Date Ended Current:	2017-08-30 00:00:00.
Owner/Operator Address:	1228 WINTER GARDEN VINELAND RD
Owner/Operator City,State,Zip:	WINTER GARDEN, FL 34787-4452
Owner/Operator Telephone:	407-287-3200
Owner/Operator Telephone Ext:	Not reported
Owner/Operator Fax:	Not reported
Owner/Operator Email:	Not reported
Owner/Operator Indicator:	Operator
Owner/Operator Name:	APTIM ENVIRONMENTAL & INFRASTRUCTURE, IN
Legal Status:	Private
Date Became Current:	2017-07-01 00:00:00.

DRAFT

APTIM ENVIRONMENTAL & INFRASTRUCTURE INC (Continued) **1000296595**

Date Ended Current:	Not reported
Owner/Operator Address:	1228 WINTER GARDEN VINELAND RO
Owner/Operator City,State,Zip:	WINTER GARDEN, FL 34787-0000
Owner/Operator Telephone:	407-287-3200
Owner/Operator Telephone Ext:	Not reported
Owner/Operator Fax:	Not reported
Owner/Operator Email:	Not reported
Owner/Operator Indicator:	Owner
Owner/Operator Name:	DAVE URANN
Legal Status:	Private
Date Became Current:	2002-07-29 00:00:00.
Date Ended Current:	2010-09-08 00:00:00.
Owner/Operator Address:	415 CITRUS TOWER BLVD
Owner/Operator City,State,Zip:	CLERMONT, FL 34711-6535
Owner/Operator Telephone:	Not reported
Owner/Operator Telephone Ext:	Not reported
Owner/Operator Fax:	Not reported
Owner/Operator Email:	Not reported
Owner/Operator Indicator:	Owner
Owner/Operator Name:	WINTER GARDEN BUSINESS PARK LLC
Legal Status:	Private
Date Became Current:	2010-09-16 00:00:00.
Date Ended Current:	2011-07-01 00:00:00.
Owner/Operator Address:	1220 WINTER GARDEN VINELAND RD
Owner/Operator City,State,Zip:	WINTER GARDEN, FL 34787-6373
Owner/Operator Telephone:	407-877-9510
Owner/Operator Telephone Ext:	Not reported
Owner/Operator Fax:	Not reported
Owner/Operator Email:	Not reported
Owner/Operator Indicator:	Owner
Owner/Operator Name:	ADLER WINTER GARDEN LLC
Legal Status:	Private
Date Became Current:	2011-07-01 00:00:00.
Date Ended Current:	Not reported
Owner/Operator Address:	8018 SUNPORT DRIVE
Owner/Operator City,State,Zip:	ORLANDO, FL 32809
Owner/Operator Telephone:	Not reported
Owner/Operator Telephone Ext:	Not reported
Owner/Operator Fax:	Not reported
Owner/Operator Email:	Not reported
Owner/Operator Indicator:	Operator
Owner/Operator Name:	GREG DEVER
Legal Status:	Private
Date Became Current:	2009-09-08 00:00:00.
Date Ended Current:	2016-10-11 00:00:00.
Owner/Operator Address:	1228 WINTER GARDEN VINELAND RD
Owner/Operator City,State,Zip:	WINTER GARDEN, FL 34787-4452
Owner/Operator Telephone:	407-287-3200
Owner/Operator Telephone Ext:	Not reported
Owner/Operator Fax:	Not reported
Owner/Operator Email:	Not reported
Owner/Operator Indicator:	Operator

DRAFT

APTIM ENVIRONMENTAL & INFRASTRUCTURE INC (Continued) **1000296595**

Owner/Operator Name:	CB&I ENVIRONMENTAL AND INFRASTRUCTURE IN
Legal Status:	Private
Date Became Current:	2015-09-02 00:00:00.
Date Ended Current:	Not reported
Owner/Operator Address:	1228 WINTER GARDEN VINELAND RD
Owner/Operator City,State,Zip:	WINTER GARDEN, FL 34787-4452
Owner/Operator Telephone:	407-287-3200
Owner/Operator Telephone Ext:	Not reported
Owner/Operator Fax:	Not reported
Owner/Operator Email:	Not reported

Owner/Operator Indicator:	Owner
Owner/Operator Name:	DAVE URANN
Legal Status:	Private
Date Became Current:	2002-07-29 00:00:00.
Date Ended Current:	2010-09-08 00:00:00.
Owner/Operator Address:	415 CITRUS TOWER BLVD
Owner/Operator City,State,Zip:	CLERMONT, FL 34711-6535
Owner/Operator Telephone:	407-287-3200
Owner/Operator Telephone Ext:	Not reported
Owner/Operator Fax:	Not reported
Owner/Operator Email:	Not reported

Owner/Operator Indicator:	Operator
Owner/Operator Name:	GREG DEVER
Legal Status:	Private
Date Became Current:	2009-09-08 00:00:00.
Date Ended Current:	2016-10-11 00:00:00.
Owner/Operator Address:	1228 WINTER GARDEN VINELAND RD
Owner/Operator City,State,Zip:	WINTER GARDEN, FL 34787-4452
Owner/Operator Telephone:	407-287-3200
Owner/Operator Telephone Ext:	Not reported
Owner/Operator Fax:	Not reported
Owner/Operator Email:	Not reported

Owner/Operator Indicator:	Owner
Owner/Operator Name:	DAVE URANN
Legal Status:	Private
Date Became Current:	2002-07-29 00:00:00.
Date Ended Current:	2010-09-08 00:00:00.
Owner/Operator Address:	415 CITRUS TOWER BLVD
Owner/Operator City,State,Zip:	CLERMONT, FL 34711-6535
Owner/Operator Telephone:	407-877-9510
Owner/Operator Telephone Ext:	Not reported
Owner/Operator Fax:	Not reported
Owner/Operator Email:	Not reported

Owner/Operator Indicator:	Operator
Owner/Operator Name:	GREG DEVER
Legal Status:	Private
Date Became Current:	2009-09-08 00:00:00.
Date Ended Current:	2016-10-11 00:00:00.
Owner/Operator Address:	1228 WINTER GARDEN VINELAND RD
Owner/Operator City,State,Zip:	WINTER GARDEN, FL 34787-4452
Owner/Operator Telephone:	407-287-3200
Owner/Operator Telephone Ext:	Not reported
Owner/Operator Fax:	Not reported

DRAFT

APTIM ENVIRONMENTAL & INFRASTRUCTURE INC (Continued) **1000296595**

Owner/Operator Email:	Not reported
Owner/Operator Indicator:	Operator
Owner/Operator Name:	GREG DEVER
Legal Status:	Private
Date Became Current:	2009-09-08 00:00:00.
Date Ended Current:	Not reported
Owner/Operator Address:	1228 WINTER GARDEN VINELAND RD
Owner/Operator City,State,Zip:	WINTER GARDEN, FL 34787-4452
Owner/Operator Telephone:	407-287-3200
Owner/Operator Telephone Ext:	Not reported
Owner/Operator Fax:	Not reported
Owner/Operator Email:	Not reported
Owner/Operator Indicator:	Owner
Owner/Operator Name:	DAVE URANN
Legal Status:	Private
Date Became Current:	2002-07-29 00:00:00.
Date Ended Current:	2010-09-08 00:00:00.
Owner/Operator Address:	415 CITRUS TOWER BLVD
Owner/Operator City,State,Zip:	CLERMONT, FL 34711-6535
Owner/Operator Telephone:	Not reported
Owner/Operator Telephone Ext:	Not reported
Owner/Operator Fax:	Not reported
Owner/Operator Email:	Not reported
Owner/Operator Indicator:	Owner
Owner/Operator Name:	WINTER GARDEN BUSINESS PARK LLC
Legal Status:	Private
Date Became Current:	2010-09-16 00:00:00.
Date Ended Current:	2011-07-01 00:00:00.
Owner/Operator Address:	1220 WINTER GARDEN VINELAND RD
Owner/Operator City,State,Zip:	WINTER GARDEN, FL 34787-6373
Owner/Operator Telephone:	407-877-9510
Owner/Operator Telephone Ext:	Not reported
Owner/Operator Fax:	Not reported
Owner/Operator Email:	Not reported
Owner/Operator Indicator:	Operator
Owner/Operator Name:	GREG DEVER
Legal Status:	Private
Date Became Current:	2009-09-08 00:00:00.
Date Ended Current:	2016-10-11 00:00:00.
Owner/Operator Address:	1228 WINTER GARDEN VINELAND RD
Owner/Operator City,State,Zip:	WINTER GARDEN, FL 34787-4452
Owner/Operator Telephone:	407-287-3200
Owner/Operator Telephone Ext:	Not reported
Owner/Operator Fax:	Not reported
Owner/Operator Email:	Not reported
Owner/Operator Indicator:	Owner
Owner/Operator Name:	WINTER GARDEN ORLANDO LLC C/O AVISON YOU
Legal Status:	Private
Date Became Current:	2016-02-11 00:00:00.
Date Ended Current:	Not reported
Owner/Operator Address:	7061 GRAND NATIONAL DRIVE STE
Owner/Operator City,State,Zip:	ORLANDO, FL 32819-0000

DRAFT

APTIM ENVIRONMENTAL & INFRASTRUCTURE INC (Continued) **1000296595**

Owner/Operator Telephone:	Not reported
Owner/Operator Telephone Ext:	Not reported
Owner/Operator Fax:	Not reported
Owner/Operator Email:	Not reported
Owner/Operator Indicator:	Owner
Owner/Operator Name:	WINTER GARDEN BUSINESS PARK LLC
Legal Status:	Private
Date Became Current:	2010-09-16 00:00:00.
Date Ended Current:	2011-07-01 00:00:00.
Owner/Operator Address:	1220 WINTER GARDEN VINELAND RD
Owner/Operator City,State,Zip:	WINTER GARDEN, FL 34787-6373
Owner/Operator Telephone:	407-877-9510
Owner/Operator Telephone Ext:	Not reported
Owner/Operator Fax:	Not reported
Owner/Operator Email:	Not reported
Owner/Operator Indicator:	Owner
Owner/Operator Name:	WINTER GARDEN BUSINESS PARK LLC
Legal Status:	Private
Date Became Current:	2010-09-16 00:00:00.
Date Ended Current:	2011-07-01 00:00:00.
Owner/Operator Address:	1220 WINTER GARDEN VINELAND RD
Owner/Operator City,State,Zip:	WINTER GARDEN, FL 34787-6373
Owner/Operator Telephone:	407-877-9510
Owner/Operator Telephone Ext:	Not reported
Owner/Operator Fax:	Not reported
Owner/Operator Email:	Not reported
Owner/Operator Indicator:	Owner
Owner/Operator Name:	WINTER GARDEN ORLANDO LLC C/O AVISON YOU
Legal Status:	Private
Date Became Current:	2016-02-11 00:00:00.
Date Ended Current:	Not reported
Owner/Operator Address:	7061 GRAND NATIONAL DRIVE STE
Owner/Operator City,State,Zip:	ORLANDO, FL 32819-0000
Owner/Operator Telephone:	407-287-3200
Owner/Operator Telephone Ext:	Not reported
Owner/Operator Fax:	Not reported
Owner/Operator Email:	Not reported
Owner/Operator Indicator:	Operator
Owner/Operator Name:	GREG DEVER
Legal Status:	Private
Date Became Current:	2009-09-08 00:00:00.
Date Ended Current:	Not reported
Owner/Operator Address:	1228 WINTER GARDEN VINELAND RD
Owner/Operator City,State,Zip:	WINTER GARDEN, FL 34787-4452
Owner/Operator Telephone:	407-287-3200
Owner/Operator Telephone Ext:	Not reported
Owner/Operator Fax:	Not reported
Owner/Operator Email:	Not reported
Owner/Operator Indicator:	Owner
Owner/Operator Name:	DAVE URANN
Legal Status:	Private
Date Became Current:	2002-07-29 00:00:00.

DRAFT

APTIM ENVIRONMENTAL & INFRASTRUCTURE INC (Continued) **1000296595**

Date Ended Current:	2010-09-08 00:00:00.
Owner/Operator Address:	415 CITRUS TOWER BLVD
Owner/Operator City,State,Zip:	CLERMONT, FL 34711-6535
Owner/Operator Telephone:	Not reported
Owner/Operator Telephone Ext:	Not reported
Owner/Operator Fax:	Not reported
Owner/Operator Email:	Not reported
Owner/Operator Indicator:	Owner
Owner/Operator Name:	WINTER GARDEN BUSINESS PARK LLC
Legal Status:	Private
Date Became Current:	2010-09-16 00:00:00.
Date Ended Current:	2011-07-01 00:00:00.
Owner/Operator Address:	1220 WINTER GARDEN VINELAND RD
Owner/Operator City,State,Zip:	WINTER GARDEN, FL 34787-6373
Owner/Operator Telephone:	407-877-9510
Owner/Operator Telephone Ext:	Not reported
Owner/Operator Fax:	Not reported
Owner/Operator Email:	Not reported
Owner/Operator Indicator:	Owner
Owner/Operator Name:	DAVE URANN
Legal Status:	Private
Date Became Current:	2002-07-29 00:00:00.
Date Ended Current:	2010-09-08 00:00:00.
Owner/Operator Address:	415 CITRUS TOWER BLVD
Owner/Operator City,State,Zip:	CLERMONT, FL 34711-6535
Owner/Operator Telephone:	Not reported
Owner/Operator Telephone Ext:	Not reported
Owner/Operator Fax:	Not reported
Owner/Operator Email:	Not reported
Owner/Operator Indicator:	Operator
Owner/Operator Name:	GREG DEVER
Legal Status:	Private
Date Became Current:	2009-09-08 00:00:00.
Date Ended Current:	2016-10-11 00:00:00.
Owner/Operator Address:	1228 WINTER GARDEN VINELAND RD
Owner/Operator City,State,Zip:	WINTER GARDEN, FL 34787-4452
Owner/Operator Telephone:	407-287-3200
Owner/Operator Telephone Ext:	Not reported
Owner/Operator Fax:	Not reported
Owner/Operator Email:	Not reported
Owner/Operator Indicator:	Operator
Owner/Operator Name:	CB&I ENVIRONMENTAL AND INFRASTRUCTURE IN
Legal Status:	Private
Date Became Current:	2015-09-02 00:00:00.
Date Ended Current:	Not reported
Owner/Operator Address:	1228 WINTER GARDEN VINELAND RD
Owner/Operator City,State,Zip:	WINTER GARDEN, FL 34787-4452
Owner/Operator Telephone:	407-287-3200
Owner/Operator Telephone Ext:	Not reported
Owner/Operator Fax:	Not reported
Owner/Operator Email:	Not reported
Owner/Operator Indicator:	Owner

DRAFT

APTIM ENVIRONMENTAL & INFRASTRUCTURE INC (Continued) **1000296595**

Owner/Operator Name:	ADLER WINTER GARDEN LLC
Legal Status:	Private
Date Became Current:	2011-07-01 00:00:00.
Date Ended Current:	2016-10-11 00:00:00.
Owner/Operator Address:	8018 SUNPORT DRIVE
Owner/Operator City,State,Zip:	ORLANDO, FL 32809-0000
Owner/Operator Telephone:	407-877-9510
Owner/Operator Telephone Ext:	Not reported
Owner/Operator Fax:	Not reported
Owner/Operator Email:	Not reported

Owner/Operator Indicator:	Operator
Owner/Operator Name:	GREG DEVER
Legal Status:	Private
Date Became Current:	2009-09-08 00:00:00.
Date Ended Current:	Not reported
Owner/Operator Address:	1228 WINTER GARDEN VINELAND RD
Owner/Operator City,State,Zip:	WINTER GARDEN, FL 34787-4452
Owner/Operator Telephone:	407-287-3200
Owner/Operator Telephone Ext:	Not reported
Owner/Operator Fax:	Not reported
Owner/Operator Email:	Not reported

Owner/Operator Indicator:	Owner
Owner/Operator Name:	WINTER GARDEN BUSINESS PARK LLC
Legal Status:	Private
Date Became Current:	2010-09-16 00:00:00.
Date Ended Current:	2011-07-01 00:00:00.
Owner/Operator Address:	1220 WINTER GARDEN VINELAND RD
Owner/Operator City,State,Zip:	WINTER GARDEN, FL 34787-6373
Owner/Operator Telephone:	407-877-9510
Owner/Operator Telephone Ext:	Not reported
Owner/Operator Fax:	Not reported
Owner/Operator Email:	Not reported

Owner/Operator Indicator:	Owner
Owner/Operator Name:	ADLER WINTER GARDEN LLC
Legal Status:	Private
Date Became Current:	2011-07-01 00:00:00.
Date Ended Current:	Not reported
Owner/Operator Address:	8018 SUNPORT DRIVE
Owner/Operator City,State,Zip:	ORLANDO, FL 32809
Owner/Operator Telephone:	Not reported
Owner/Operator Telephone Ext:	Not reported
Owner/Operator Fax:	Not reported
Owner/Operator Email:	Not reported

Owner/Operator Indicator:	Owner
Owner/Operator Name:	WINTER GARDEN BUSINESS PARK LLC
Legal Status:	Private
Date Became Current:	2010-09-16 00:00:00.
Date Ended Current:	2011-07-01 00:00:00.
Owner/Operator Address:	1220 WINTER GARDEN VINELAND RD
Owner/Operator City,State,Zip:	WINTER GARDEN, FL 34787-6373
Owner/Operator Telephone:	407-877-9510
Owner/Operator Telephone Ext:	Not reported
Owner/Operator Fax:	Not reported

DRAFT

APTIM ENVIRONMENTAL & INFRASTRUCTURE INC (Continued) **1000296595**

Owner/Operator Email:	Not reported
Owner/Operator Indicator:	Owner
Owner/Operator Name:	WINTER GARDEN ORLANDO LLC C/O AVISON YOU
Legal Status:	Private
Date Became Current:	2016-02-11 00:00:00.
Date Ended Current:	Not reported
Owner/Operator Address:	7061 GRAND NATIONAL DRIVE STE
Owner/Operator City,State,Zip:	ORLANDO, FL 32819-0000
Owner/Operator Telephone:	Not reported
Owner/Operator Telephone Ext:	Not reported
Owner/Operator Fax:	Not reported
Owner/Operator Email:	Not reported
Owner/Operator Indicator:	Owner
Owner/Operator Name:	DAVE URANN
Legal Status:	Private
Date Became Current:	2002-07-29 00:00:00.
Date Ended Current:	2010-09-08 00:00:00.
Owner/Operator Address:	415 CITRUS TOWER BLVD
Owner/Operator City,State,Zip:	CLERMONT, FL 34711-6535
Owner/Operator Telephone:	Not reported
Owner/Operator Telephone Ext:	Not reported
Owner/Operator Fax:	Not reported
Owner/Operator Email:	Not reported
Owner/Operator Indicator:	Operator
Owner/Operator Name:	APTIM ENVIRONMENTAL & INFRASTRUCTURE INC
Legal Status:	Private
Date Became Current:	2017-07-01 00:00:00.
Date Ended Current:	Not reported
Owner/Operator Address:	1228 WINTER GARDEN VINELAND RO
Owner/Operator City,State,Zip:	WINTER GARDEN, FL 34787-0000
Owner/Operator Telephone:	Not reported
Owner/Operator Telephone Ext:	Not reported
Owner/Operator Fax:	Not reported
Owner/Operator Email:	Not reported
Owner/Operator Indicator:	Operator
Owner/Operator Name:	GREG DEVER
Legal Status:	Private
Date Became Current:	2009-09-08 00:00:00.
Date Ended Current:	Not reported
Owner/Operator Address:	1228 WINTER GARDEN VINELAND RD
Owner/Operator City,State,Zip:	WINTER GARDEN, FL 34787-4452
Owner/Operator Telephone:	407-287-3200
Owner/Operator Telephone Ext:	Not reported
Owner/Operator Fax:	Not reported
Owner/Operator Email:	Not reported
Owner/Operator Indicator:	Owner
Owner/Operator Name:	WINTER GARDEN BUSINESS PARK LLC
Legal Status:	Private
Date Became Current:	2010-09-16 00:00:00.
Date Ended Current:	Not reported
Owner/Operator Address:	1220 WINTER GARDEN VINELAND RD
Owner/Operator City,State,Zip:	WINTER GARDEN, FL 34787-6373

DRAFT

APTIM ENVIRONMENTAL & INFRASTRUCTURE INC (Continued) **1000296595**

Owner/Operator Telephone:	407-877-9510
Owner/Operator Telephone Ext:	Not reported
Owner/Operator Fax:	Not reported
Owner/Operator Email:	Not reported
Owner/Operator Indicator:	Owner
Owner/Operator Name:	ADLER WINTER GARDEN LLC
Legal Status:	Private
Date Became Current:	2011-07-01 00:00:00.
Date Ended Current:	Not reported
Owner/Operator Address:	8018 SUNPORT DRIVE
Owner/Operator City,State,Zip:	ORLANDO, FL 32809
Owner/Operator Telephone:	Not reported
Owner/Operator Telephone Ext:	Not reported
Owner/Operator Fax:	Not reported
Owner/Operator Email:	Not reported
Owner/Operator Indicator:	Owner
Owner/Operator Name:	DAVE URANN
Legal Status:	Private
Date Became Current:	2002-07-29 00:00:00.
Date Ended Current:	2010-09-08 00:00:00.
Owner/Operator Address:	415 CITRUS TOWER BLVD
Owner/Operator City,State,Zip:	CLERMONT, FL 34711-6535
Owner/Operator Telephone:	Not reported
Owner/Operator Telephone Ext:	Not reported
Owner/Operator Fax:	Not reported
Owner/Operator Email:	Not reported
Owner/Operator Indicator:	Operator
Owner/Operator Name:	GREG DEVER
Legal Status:	Private
Date Became Current:	2009-09-08 00:00:00.
Date Ended Current:	Not reported
Owner/Operator Address:	1228 WINTER GARDEN VINELAND RD
Owner/Operator City,State,Zip:	WINTER GARDEN, FL 34787-4452
Owner/Operator Telephone:	407-287-3200
Owner/Operator Telephone Ext:	Not reported
Owner/Operator Fax:	Not reported
Owner/Operator Email:	Not reported
Owner/Operator Indicator:	Owner
Owner/Operator Name:	ADLER WINTER GARDEN LLC
Legal Status:	Private
Date Became Current:	2011-07-01 00:00:00.
Date Ended Current:	2016-10-11 00:00:00.
Owner/Operator Address:	8018 SUNPORT DRIVE
Owner/Operator City,State,Zip:	ORLANDO, FL 32809-0000
Owner/Operator Telephone:	Not reported
Owner/Operator Telephone Ext:	Not reported
Owner/Operator Fax:	Not reported
Owner/Operator Email:	Not reported
Owner/Operator Indicator:	Owner
Owner/Operator Name:	WINTER GARDEN ORLANDO LLC C/O AVISON YOU
Legal Status:	Private
Date Became Current:	2016-02-11 00:00:00.

DRAFT

APTIM ENVIRONMENTAL & INFRASTRUCTURE INC (Continued) **1000296595**

Date Ended Current:	Not reported
Owner/Operator Address:	7061 GRAND NATIONAL DRIVE STE
Owner/Operator City,State,Zip:	ORLANDO, FL 32819-0000
Owner/Operator Telephone:	407-287-3200
Owner/Operator Telephone Ext:	Not reported
Owner/Operator Fax:	Not reported
Owner/Operator Email:	Not reported
Owner/Operator Indicator:	Operator
Owner/Operator Name:	GREG DEVER
Legal Status:	Private
Date Became Current:	2009-09-08 00:00:00.
Date Ended Current:	2016-10-11 00:00:00.
Owner/Operator Address:	1228 WINTER GARDEN VINELAND RD
Owner/Operator City,State,Zip:	WINTER GARDEN, FL 34787-4452
Owner/Operator Telephone:	407-287-3200
Owner/Operator Telephone Ext:	Not reported
Owner/Operator Fax:	Not reported
Owner/Operator Email:	Not reported
Owner/Operator Indicator:	Operator
Owner/Operator Name:	CB&I ENVIRONMENTAL AND INFRASTRUCTURE IN
Legal Status:	Private
Date Became Current:	2015-09-02 00:00:00.
Date Ended Current:	2017-08-30 00:00:00.
Owner/Operator Address:	1228 WINTER GARDEN VINELAND RD
Owner/Operator City,State,Zip:	WINTER GARDEN, FL 34787-4452
Owner/Operator Telephone:	407-287-3200
Owner/Operator Telephone Ext:	Not reported
Owner/Operator Fax:	Not reported
Owner/Operator Email:	Not reported
Owner/Operator Indicator:	Owner
Owner/Operator Name:	ADLER WINTER GARDEN LLC
Legal Status:	Private
Date Became Current:	2011-07-01 00:00:00.
Date Ended Current:	2016-10-11 00:00:00.
Owner/Operator Address:	8018 SUNPORT DRIVE
Owner/Operator City,State,Zip:	ORLANDO, FL 32809-0000
Owner/Operator Telephone:	407-287-3200
Owner/Operator Telephone Ext:	Not reported
Owner/Operator Fax:	Not reported
Owner/Operator Email:	Not reported
Owner/Operator Indicator:	Operator
Owner/Operator Name:	DEVER GREG
Legal Status:	Private
Date Became Current:	2009-09-08 00:00:00.
Date Ended Current:	Not reported
Owner/Operator Address:	1228 WINTER GARDEN VINELAND RD
Owner/Operator City,State,Zip:	WINTER GARDEN, FL 34787-4452
Owner/Operator Telephone:	407-287-3200
Owner/Operator Telephone Ext:	Not reported
Owner/Operator Fax:	Not reported
Owner/Operator Email:	Not reported
Owner/Operator Indicator:	Owner

DRAFT

APTIM ENVIRONMENTAL & INFRASTRUCTURE INC (Continued) **1000296595**

Owner/Operator Name: WINTER GARDEN BUSINESS PARK LLC
Legal Status: Private
Date Became Current: 2010-09-16 00:00:00.
Date Ended Current: 2011-07-01 00:00:00.
Owner/Operator Address: 1220 WINTER GARDEN VINELAND RD
Owner/Operator City,State,Zip: WINTER GARDEN, FL 34787-6373
Owner/Operator Telephone: 407-877-9510
Owner/Operator Telephone Ext: Not reported
Owner/Operator Fax: Not reported
Owner/Operator Email: Not reported

Owner/Operator Indicator: Owner
Owner/Operator Name: ADLER WINTER GARDEN LLC
Legal Status: Private
Date Became Current: 2011-07-01 00:00:00.
Date Ended Current: 2016-10-11 00:00:00.
Owner/Operator Address: 8018 SUNPORT DRIVE
Owner/Operator City,State,Zip: ORLANDO, FL 32809-0000
Owner/Operator Telephone: 407-287-3200
Owner/Operator Telephone Ext: Not reported
Owner/Operator Fax: Not reported
Owner/Operator Email: Not reported

Owner/Operator Indicator: Operator
Owner/Operator Name: APTIM ENVIRONMENTAL & INFRASTRUCTURE, IN
Legal Status: Private
Date Became Current: 2017-07-01 00:00:00.
Date Ended Current: Not reported
Owner/Operator Address: 1228 WINTER GARDEN VINELAND RO
Owner/Operator City,State,Zip: WINTER GARDEN, FL 34787-0000
Owner/Operator Telephone: 407-287-3200
Owner/Operator Telephone Ext: Not reported
Owner/Operator Fax: Not reported
Owner/Operator Email: Not reported

Historic Generators:
Receive Date: 2011-02-07 00:00:00.0
Handler Name: CB&I ENVIRONMENTAL AND INFRASTRUCTURE INC
Federal Waste Generator Description: Not a generator, verified
State District Owner: FL
Large Quantity Handler of Universal Waste: No
Recognized Trader Importer: No
Recognized Trader Exporter: No
Spent Lead Acid Battery Importer: No
Spent Lead Acid Battery Exporter: No
Current Record: No
Non Storage Recycler Activity: Not reported
Electronic Manifest Broker: Not reported

Receive Date: 2016-12-07 00:00:00.0
Handler Name: APTIM ENVIRONMENTAL & INFRASTRUCTURE INC
Federal Waste Generator Description: Not a generator, verified
State District Owner: FL
Large Quantity Handler of Universal Waste: No
Recognized Trader Importer: Not reported
Recognized Trader Exporter: Not reported
Spent Lead Acid Battery Importer: Not reported

DRAFT

APTIM ENVIRONMENTAL & INFRASTRUCTURE INC (Continued) **1000296595**

Spent Lead Acid Battery Exporter: Not reported
Current Record: No
Non Storage Recycler Activity: Not reported
Electronic Manifest Broker: Not reported

Receive Date: 2020-06-17 00:00:00.0
Handler Name: APTIM ENVIRONMENTAL & INFRASTRUCTURE INC
Federal Waste Generator Description: Not a generator, verified
State District Owner: FL
Large Quantity Handler of Universal Waste: No
Recognized Trader Importer: No
Recognized Trader Exporter: No
Spent Lead Acid Battery Importer: No
Spent Lead Acid Battery Exporter: No
Current Record: Yes
Non Storage Recycler Activity: Not reported
Electronic Manifest Broker: Not reported

Receive Date: 2010-09-08 00:00:00.0
Handler Name: SHAW ENVIRONMENTAL INC
Federal Waste Generator Description: Not a generator, verified
State District Owner: FL
Large Quantity Handler of Universal Waste: No
Recognized Trader Importer: No
Recognized Trader Exporter: No
Spent Lead Acid Battery Importer: No
Spent Lead Acid Battery Exporter: No
Current Record: No
Non Storage Recycler Activity: Not reported
Electronic Manifest Broker: Not reported

Receive Date: 2011-09-01 00:00:00.0
Handler Name: SHAW ENVIRONMENTAL INFRASTRUCTURE INC / SHAW ENV INC
Federal Waste Generator Description: Not a generator, verified
State District Owner: FL
Large Quantity Handler of Universal Waste: No
Recognized Trader Importer: No
Recognized Trader Exporter: No
Spent Lead Acid Battery Importer: No
Spent Lead Acid Battery Exporter: No
Current Record: No
Non Storage Recycler Activity: Not reported
Electronic Manifest Broker: Not reported

Receive Date: 2012-09-14 00:00:00.0
Handler Name: SHAW ENVIRONMENTAL INFRASTRUCTURE INC / SHAW ENV INC
Federal Waste Generator Description: Not a generator, verified
State District Owner: FL
Large Quantity Handler of Universal Waste: No
Recognized Trader Importer: No
Recognized Trader Exporter: No
Spent Lead Acid Battery Importer: No
Spent Lead Acid Battery Exporter: No
Current Record: No
Non Storage Recycler Activity: Not reported
Electronic Manifest Broker: Not reported

DRAFT

APTIM ENVIRONMENTAL & INFRASTRUCTURE INC (Continued) **1000296595**

Receive Date: 2013-10-16 00:00:00.0
Handler Name: SHAW ENVIRONMENTAL INFRASTRUCTURE INC / SHAW ENV INC
Federal Waste Generator Description: Not a generator, verified
State District Owner: FL
Large Quantity Handler of Universal Waste: No
Recognized Trader Importer: No
Recognized Trader Exporter: No
Spent Lead Acid Battery Importer: No
Spent Lead Acid Battery Exporter: No
Current Record: No
Non Storage Recycler Activity: Not reported
Electronic Manifest Broker: Not reported

Receive Date: 2014-04-18 00:00:00.0
Handler Name: CB&I ENVIRONMENTAL AND INFRASTRUCTURE INC
Federal Waste Generator Description: Not a generator, verified
State District Owner: FL
Large Quantity Handler of Universal Waste: No
Recognized Trader Importer: No
Recognized Trader Exporter: No
Spent Lead Acid Battery Importer: No
Spent Lead Acid Battery Exporter: No
Current Record: No
Non Storage Recycler Activity: Not reported
Electronic Manifest Broker: Not reported

Receive Date: 2015-09-02 00:00:00.0
Handler Name: CB&I ENVIRONMENTAL AND INFRASTRUCTURE INC
Federal Waste Generator Description: Not a generator, verified
State District Owner: FL
Large Quantity Handler of Universal Waste: No
Recognized Trader Importer: No
Recognized Trader Exporter: No
Spent Lead Acid Battery Importer: No
Spent Lead Acid Battery Exporter: No
Current Record: No
Non Storage Recycler Activity: Not reported
Electronic Manifest Broker: Not reported

Receive Date: 2016-09-09 00:00:00.0
Handler Name: CB&I ENVIRONMENTAL AND INFRASTRUCTURE INC
Federal Waste Generator Description: Not a generator, verified
State District Owner: FL
Large Quantity Handler of Universal Waste: No
Recognized Trader Importer: No
Recognized Trader Exporter: No
Spent Lead Acid Battery Importer: No
Spent Lead Acid Battery Exporter: No
Current Record: No
Non Storage Recycler Activity: Not reported
Electronic Manifest Broker: Not reported

Receive Date: 2017-08-29 00:00:00.0
Handler Name: APTIM ENVIRONMENTAL & INFRASTRUCTURE INC
Federal Waste Generator Description: Not a generator, verified
State District Owner: FL
Large Quantity Handler of Universal Waste: No

DRAFT

APTIM ENVIRONMENTAL & INFRASTRUCTURE INC (Continued) **1000296595**

Recognized Trader Importer: No
Recognized Trader Exporter: No
Spent Lead Acid Battery Importer: No
Spent Lead Acid Battery Exporter: No
Current Record: No
Non Storage Recycler Activity: Not reported
Electronic Manifest Broker: Not reported

Receive Date: 2018-12-04 00:00:00.0
Handler Name: APTIM ENVIRONMENTAL & INFRASTRUCTURE INC
Federal Waste Generator Description: Not a generator, verified
State District Owner: FL
Large Quantity Handler of Universal Waste: No
Recognized Trader Importer: No
Recognized Trader Exporter: No
Spent Lead Acid Battery Importer: No
Spent Lead Acid Battery Exporter: No
Current Record: No
Non Storage Recycler Activity: Not reported
Electronic Manifest Broker: Not reported

List of NAICS Codes and Descriptions:
NAICS Code: 23891
NAICS Description: SITE PREPARATION CONTRACTORS

NAICS Code: 238910
NAICS Description: SITE PREPARATION CONTRACTORS

NAICS Code: 54133
NAICS Description: ENGINEERING SERVICES

NAICS Code: 541330
NAICS Description: ENGINEERING SERVICES

NAICS Code: 54162
NAICS Description: ENVIRONMENTAL CONSULTING SERVICES

NAICS Code: 541620
NAICS Description: ENVIRONMENTAL CONSULTING SERVICES

NAICS Code: 562112
NAICS Description: HAZARDOUS WASTE COLLECTION

NAICS Code: 56291
NAICS Description: REMEDIATION SERVICES

NAICS Code: 562910
NAICS Description: REMEDIATION SERVICES

Facility Has Received Notices of Violation:
Found Violation: No
Agency Which Determined Violation: Not reported
Violation Short Description: Not reported
Date Violation was Determined: Not reported
Actual Return to Compliance Date: Not reported
Return to Compliance Qualifier: Not reported

DRAFT

APTIM ENVIRONMENTAL & INFRASTRUCTURE INC (Continued) **1000296595**

Violation Responsible Agency: Not reported
Scheduled Compliance Date: Not reported
Enforcement Identifier: Not reported
Date of Enforcement Action: Not reported
Enforcement Responsible Agency: Not reported
Enforcement Docket Number: Not reported
Enforcement Attorney: Not reported
Corrective Action Component: Not reported
Appeal Initiated Date: Not reported
Appeal Resolution Date: Not reported
Disposition Status Date: Not reported
Disposition Status: Not reported
Disposition Status Description: Not reported
Consent/Final Order Sequence Number: Not reported
Consent/Final Order Respondent Name: Not reported
Consent/Final Order Lead Agency: Not reported
Enforcement Type: Not reported
Enforcement Responsible Person: Not reported
Enforcement Responsible Sub-Organization: Not reported
SEP Sequence Number: Not reported
SEP Expenditure Amount: Not reported
SEP Scheduled Completion Date: Not reported
SEP Actual Date: Not reported
SEP Defaulted Date: Not reported
SEP Type: Not reported
SEP Type Description: Not reported
Proposed Amount: Not reported
Final Monetary Amount: Not reported
Paid Amount: Not reported
Final Count: Not reported
Final Amount: Not reported

Found Violation: No
Agency Which Determined Violation: Not reported
Violation Short Description: Not reported
Date Violation was Determined: Not reported
Actual Return to Compliance Date: Not reported
Return to Compliance Qualifier: Not reported
Violation Responsible Agency: Not reported
Scheduled Compliance Date: Not reported
Enforcement Identifier: Not reported
Date of Enforcement Action: Not reported
Enforcement Responsible Agency: Not reported
Enforcement Docket Number: Not reported
Enforcement Attorney: Not reported
Corrective Action Component: Not reported
Appeal Initiated Date: Not reported
Appeal Resolution Date: Not reported
Disposition Status Date: Not reported
Disposition Status: Not reported
Disposition Status Description: Not reported
Consent/Final Order Sequence Number: Not reported
Consent/Final Order Respondent Name: Not reported
Consent/Final Order Lead Agency: Not reported
Enforcement Type: Not reported
Enforcement Responsible Person: Not reported
Enforcement Responsible Sub-Organization: Not reported

DRAFT

APTIM ENVIRONMENTAL & INFRASTRUCTURE INC (Continued) **1000296595**

SEP Sequence Number: Not reported
SEP Expenditure Amount: Not reported
SEP Scheduled Completion Date: Not reported
SEP Actual Date: Not reported
SEP Defaulted Date: Not reported
SEP Type: Not reported
SEP Type Description: Not reported
Proposed Amount: Not reported
Final Monetary Amount: Not reported
Paid Amount: Not reported
Final Count: Not reported
Final Amount: Not reported

Found Violation: No
Agency Which Determined Violation: Not reported
Violation Short Description: Not reported
Date Violation was Determined: Not reported
Actual Return to Compliance Date: Not reported
Return to Compliance Qualifier: Not reported
Violation Responsible Agency: Not reported
Scheduled Compliance Date: Not reported
Enforcement Identifier: Not reported
Date of Enforcement Action: Not reported
Enforcement Responsible Agency: Not reported
Enforcement Docket Number: Not reported
Enforcement Attorney: Not reported
Corrective Action Component: Not reported
Appeal Initiated Date: Not reported
Appeal Resolution Date: Not reported
Disposition Status Date: Not reported
Disposition Status: Not reported
Disposition Status Description: Not reported
Consent/Final Order Sequence Number: Not reported
Consent/Final Order Respondent Name: Not reported
Consent/Final Order Lead Agency: Not reported
Enforcement Type: Not reported
Enforcement Responsible Person: Not reported
Enforcement Responsible Sub-Organization: Not reported
SEP Sequence Number: Not reported
SEP Expenditure Amount: Not reported
SEP Scheduled Completion Date: Not reported
SEP Actual Date: Not reported
SEP Defaulted Date: Not reported
SEP Type: Not reported
SEP Type Description: Not reported
Proposed Amount: Not reported
Final Monetary Amount: Not reported
Paid Amount: Not reported
Final Count: Not reported
Final Amount: Not reported

Found Violation: No
Agency Which Determined Violation: Not reported
Violation Short Description: Not reported
Date Violation was Determined: Not reported
Actual Return to Compliance Date: Not reported
Return to Compliance Qualifier: Not reported

DRAFT

APTIM ENVIRONMENTAL & INFRASTRUCTURE INC (Continued) **1000296595**

Violation Responsible Agency:	Not reported
Scheduled Compliance Date:	Not reported
Enforcement Identifier:	Not reported
Date of Enforcement Action:	Not reported
Enforcement Responsible Agency:	Not reported
Enforcement Docket Number:	Not reported
Enforcement Attorney:	Not reported
Corrective Action Component:	Not reported
Appeal Initiated Date:	Not reported
Appeal Resolution Date:	Not reported
Disposition Status Date:	Not reported
Disposition Status:	Not reported
Disposition Status Description:	Not reported
Consent/Final Order Sequence Number:	Not reported
Consent/Final Order Respondent Name:	Not reported
Consent/Final Order Lead Agency:	Not reported
Enforcement Type:	Not reported
Enforcement Responsible Person:	Not reported
Enforcement Responsible Sub-Organization:	Not reported
SEP Sequence Number:	Not reported
SEP Expenditure Amount:	Not reported
SEP Scheduled Completion Date:	Not reported
SEP Actual Date:	Not reported
SEP Defaulted Date:	Not reported
SEP Type:	Not reported
SEP Type Description:	Not reported
Proposed Amount:	Not reported
Final Monetary Amount:	Not reported
Paid Amount:	Not reported
Final Count:	Not reported
Final Amount:	Not reported

Found Violation:	Yes
Agency Which Determined Violation:	State
Violation Short Description:	Generators - Pre-transport
Date Violation was Determined:	1993-09-10 00:00:00.0
Actual Return to Compliance Date:	1994-03-02 00:00:00.0
Return to Compliance Qualifier:	Unverifiable
Violation Responsible Agency:	State
Scheduled Compliance Date:	Not reported
Enforcement Identifier:	125
Date of Enforcement Action:	1996-02-28 00:00:00.0
Enforcement Responsible Agency:	State
Enforcement Docket Number:	Not reported
Enforcement Attorney:	Not reported
Corrective Action Component:	No
Appeal Initiated Date:	Not reported
Appeal Resolution Date:	Not reported
Disposition Status Date:	Not reported
Disposition Status:	Not reported
Disposition Status Description:	Not reported
Consent/Final Order Sequence Number:	Not reported
Consent/Final Order Respondent Name:	Not reported
Consent/Final Order Lead Agency:	Not reported
Enforcement Type:	DEP WARNING LETTER
Enforcement Responsible Person:	JHH
Enforcement Responsible Sub-Organization:	CD

DRAFT

APTIM ENVIRONMENTAL & INFRASTRUCTURE INC (Continued) **1000296595**

SEP Sequence Number: Not reported
SEP Expenditure Amount: Not reported
SEP Scheduled Completion Date: Not reported
SEP Actual Date: Not reported
SEP Defaulted Date: Not reported
SEP Type: Not reported
SEP Type Description: Not reported
Proposed Amount: Not reported
Final Monetary Amount: Not reported
Paid Amount: Not reported
Final Count: Not reported
Final Amount: Not reported

Found Violation: Yes
Agency Which Determined Violation: State
Violation Short Description: Transporters - Manifest System and Recordkeeping
Date Violation was Determined: 1996-02-28 00:00:00.0
Actual Return to Compliance Date: 1996-03-08 00:00:00.0
Return to Compliance Qualifier: Unverifiable
Violation Responsible Agency: State
Scheduled Compliance Date: Not reported
Enforcement Identifier: 125
Date of Enforcement Action: 1996-02-28 00:00:00.0
Enforcement Responsible Agency: State
Enforcement Docket Number: Not reported
Enforcement Attorney: Not reported
Corrective Action Component: No
Appeal Initiated Date: Not reported
Appeal Resolution Date: Not reported
Disposition Status Date: Not reported
Disposition Status: Not reported
Disposition Status Description: Not reported
Consent/Final Order Sequence Number: Not reported
Consent/Final Order Respondent Name: Not reported
Consent/Final Order Lead Agency: Not reported
Enforcement Type: DEP WARNING LETTER
Enforcement Responsible Person: JHH
Enforcement Responsible Sub-Organization: CD
SEP Sequence Number: Not reported
SEP Expenditure Amount: Not reported
SEP Scheduled Completion Date: Not reported
SEP Actual Date: Not reported
SEP Defaulted Date: Not reported
SEP Type: Not reported
SEP Type Description: Not reported
Proposed Amount: Not reported
Final Monetary Amount: Not reported
Paid Amount: Not reported
Final Count: Not reported
Final Amount: Not reported

Found Violation: Yes
Agency Which Determined Violation: State
Violation Short Description: Transporters - Manifest System and Recordkeeping
Date Violation was Determined: 1996-02-28 00:00:00.0
Actual Return to Compliance Date: 1996-03-08 00:00:00.0
Return to Compliance Qualifier: Unverifiable

DRAFT

APTIM ENVIRONMENTAL & INFRASTRUCTURE INC (Continued) **1000296595**

Violation Responsible Agency: State
Scheduled Compliance Date: Not reported
Enforcement Identifier: 312
Date of Enforcement Action: 1996-06-04 00:00:00.0
Enforcement Responsible Agency: State
Enforcement Docket Number: Not reported
Enforcement Attorney: Not reported
Corrective Action Component: No
Appeal Initiated Date: Not reported
Appeal Resolution Date: Not reported
Disposition Status Date: Not reported
Disposition Status: Not reported
Disposition Status Description: Not reported
Consent/Final Order Sequence Number:Not reported
Consent/Final Order Respondent Name: Not reported
Consent/Final Order Lead Agency: Not reported
Enforcement Type: DEP SHORT FORM CONSENT ORDER
Enforcement Responsible Person: JHH
Enforcement Responsible Sub-Organization: CD
SEP Sequence Number: Not reported
SEP Expenditure Amount: Not reported
SEP Scheduled Completion Date: Not reported
SEP Actual Date: Not reported
SEP Defaulted Date: Not reported
SEP Type: Not reported
SEP Type Description: Not reported
Proposed Amount: Not reported
Final Monetary Amount: Not reported
Paid Amount: Not reported
Final Count: Not reported
Final Amount: Not reported

Found Violation: No
Agency Which Determined Violation: Not reported
Violation Short Description: Not reported
Date Violation was Determined: Not reported
Actual Return to Compliance Date: Not reported
Return to Compliance Qualifier: Not reported
Violation Responsible Agency: Not reported
Scheduled Compliance Date: Not reported
Enforcement Identifier: Not reported
Date of Enforcement Action: Not reported
Enforcement Responsible Agency: Not reported
Enforcement Docket Number: Not reported
Enforcement Attorney: Not reported
Corrective Action Component: Not reported
Appeal Initiated Date: Not reported
Appeal Resolution Date: Not reported
Disposition Status Date: Not reported
Disposition Status: Not reported
Disposition Status Description: Not reported
Consent/Final Order Sequence Number:Not reported
Consent/Final Order Respondent Name: Not reported
Consent/Final Order Lead Agency: Not reported
Enforcement Type: Not reported
Enforcement Responsible Person: Not reported
Enforcement Responsible Sub-Organization: Not reported

DRAFT

APTIM ENVIRONMENTAL & INFRASTRUCTURE INC (Continued) **1000296595**

SEP Sequence Number: Not reported
SEP Expenditure Amount: Not reported
SEP Scheduled Completion Date: Not reported
SEP Actual Date: Not reported
SEP Defaulted Date: Not reported
SEP Type: Not reported
SEP Type Description: Not reported
Proposed Amount: Not reported
Final Monetary Amount: Not reported
Paid Amount: Not reported
Final Count: Not reported
Final Amount: Not reported

Evaluation Action Summary:
Evaluation Date: 2005-11-10 00:00:00.0
Evaluation Responsible Agency: State
Found Violation: No
Evaluation Type Description: COMPLIANCE EVALUATION INSPECTION ON-SITE
Evaluation Responsible Person Identifier: JCH
Evaluation Responsible Sub-Organization: CD
Actual Return to Compliance Date: Not reported
Scheduled Compliance Date: Not reported
Date of Request: Not reported
Date Response Received: Not reported
Request Agency: Not reported
Former Citation: Not reported

Evaluation Date: 2020-06-17 00:00:00.0
Evaluation Responsible Agency: State
Found Violation: No
Evaluation Type Description: COMPLIANCE EVALUATION INSPECTION ON-SITE
Evaluation Responsible Person Identifier: JEW
Evaluation Responsible Sub-Organization: CD
Actual Return to Compliance Date: Not reported
Scheduled Compliance Date: Not reported
Date of Request: Not reported
Date Response Received: Not reported
Request Agency: Not reported
Former Citation: Not reported

Evaluation Date: 2009-12-03 00:00:00.0
Evaluation Responsible Agency: State
Found Violation: No
Evaluation Type Description: COMPLIANCE EVALUATION INSPECTION ON-SITE
Evaluation Responsible Person Identifier: JCH
Evaluation Responsible Sub-Organization: CD
Actual Return to Compliance Date: Not reported
Scheduled Compliance Date: Not reported
Date of Request: Not reported
Date Response Received: Not reported
Request Agency: Not reported
Former Citation: Not reported

Evaluation Date: 2011-02-07 00:00:00.0
Evaluation Responsible Agency: State
Found Violation: No
Evaluation Type Description: COMPLIANCE EVALUATION INSPECTION ON-SITE

DRAFT

APTIM ENVIRONMENTAL & INFRASTRUCTURE INC (Continued) **1000296595**

Evaluation Responsible Person Identifier:	DMB
Evaluation Responsible Sub-Organization:	CD
Actual Return to Compliance Date:	Not reported
Scheduled Compliance Date:	Not reported
Date of Request:	Not reported
Date Response Received:	Not reported
Request Agency:	Not reported
Former Citation:	Not reported

Evaluation Date:	1993-04-29 00:00:00.0
Evaluation Responsible Agency:	State
Found Violation:	Yes
Evaluation Type Description:	COMPLIANCE EVALUATION INSPECTION ON-SITE
Evaluation Responsible Person Identifier:	TBD
Evaluation Responsible Sub-Organization:	CD
Actual Return to Compliance Date:	1994-03-02 00:00:00.0
Scheduled Compliance Date:	Not reported
Date of Request:	Not reported
Date Response Received:	Not reported
Request Agency:	Not reported
Former Citation:	Not reported

Evaluation Date:	1995-03-17 00:00:00.0
Evaluation Responsible Agency:	State
Found Violation:	Yes
Evaluation Type Description:	COMPLIANCE EVALUATION INSPECTION ON-SITE
Evaluation Responsible Person Identifier:	TBD
Evaluation Responsible Sub-Organization:	CD
Actual Return to Compliance Date:	1996-03-08 00:00:00.0
Scheduled Compliance Date:	Not reported
Date of Request:	Not reported
Date Response Received:	Not reported
Request Agency:	Not reported
Former Citation:	Not reported

Evaluation Date:	1995-03-17 00:00:00.0
Evaluation Responsible Agency:	State
Found Violation:	Yes
Evaluation Type Description:	COMPLIANCE EVALUATION INSPECTION ON-SITE
Evaluation Responsible Person Identifier:	TBD
Evaluation Responsible Sub-Organization:	CD
Actual Return to Compliance Date:	1996-03-08 00:00:00.0
Scheduled Compliance Date:	Not reported
Date of Request:	Not reported
Date Response Received:	Not reported
Request Agency:	Not reported
Former Citation:	Not reported

Evaluation Date:	2016-12-07 00:00:00.0
Evaluation Responsible Agency:	State
Found Violation:	No
Evaluation Type Description:	COMPLIANCE EVALUATION INSPECTION ON-SITE
Evaluation Responsible Person Identifier:	MJE
Evaluation Responsible Sub-Organization:	CD
Actual Return to Compliance Date:	Not reported
Scheduled Compliance Date:	Not reported
Date of Request:	Not reported

DRAFT

APTIM ENVIRONMENTAL & INFRASTRUCTURE INC (Continued) **1000296595**

Date Response Received: Not reported
Request Agency: Not reported
Former Citation: Not reported

FINDS:
Registry ID: 110063900943

Click Here:

Environmental Interest/Information System:
RCRAInfo is a national information system that supports the Resource Conservation and Recovery Act (RCRA) program through the tracking of events and activities related to facilities that generate, transport, and treat, store, or dispose of hazardous waste. RCRAInfo allows RCRA program staff to track the notification, permit, compliance, and corrective action activities required under RCRA.

Click this hyperlink while viewing on your computer to access additional FINDS: detail in the EDR Site Report.

ECHO:
Envid: 1000296595
Registry ID: 110063900943
DFR URL: http://echo.epa.gov/detailed-facility-report?fid=110063900943
Name: APTIM ENVIRONMENTAL & INFRASTRUCTURE INC
Address: 1228 WINTER GARDEN VINELAND RO
City,State,Zip: WINTER GARDEN, FL 34787

---

125 WNW 1/8-1/4 0.218 mi. 1149 ft.

Actual: 105 ft.

Focus Map: 6

COLONIAL LAKES HEALTH CARE **FL AST** **A100211967**
15204 W COLONIAL DR **N/A**
WINTER GARDEN, FL 34787

AST:
Name: COLONIAL LAKES HEALTH CARE
Address: 15204 W COLONIAL DR
Facility ID: 9802015
Facility Status: OPEN
Type Description: Fuel user/Non-retail
Facility Phone: 4078772394
DEP Contractor Own: P
Region: STATE
Positioning Method: AGPS
Lat/Long (dms): 28 32 58 / 81 36 39

Owner:
Owner Id: 68063
Owner Name: 15204 WEST COLONIAL DR OPER LLC
Owner Address: 1040 CROWN POINTE PKWY STE 600
Owner Address 2: ATTN: LICENSING AND CERTIFICATION
Owner City,St,Zip: ATLANTA, GA 30338
Owner Contact: QUEEN SMITH
Owner Phone: 7707301153

Tank Id: 1
Status: In service

DRAFT

COLONIAL LAKES HEALTH CARE (Continued) **A100211967**

Status Date: 01/01/1998
Install Date: 1/1/1998
Substance: Diesel-emergen generator
Content Description: Emerg Generator Diesel
Gallons: 750
Tank Location: ABOVEGROUND

Construction:
Tank Id: 1
Construction Category: Primary Construction
Construction Description: Steel

Tank Id: 1
Construction Category: Secondary Containment
Construction Description: Double wall

Tank Id: 1
Construction Category: Overfill/Spill
Construction Description: Spill containment bucket

Monitoring:
Tank ID: 1
Monitoring Description: Visual inspection of ASTs

Tank ID: 1
Monitoring Description: Monitor dbl wall tank space

Piping:
Tank ID: 1
Piping Category: Primary Construction
Piping Description: Steel/galvanized metal

Tank ID: 1
Piping Category: Miscellaneous Attributes
Piping Description: Abv, no soil contact

Click here for Florida Oculus:

126
NW
1/8-1/4
0.219 mi.
1157 ft.

Actual:
84 ft.

Focus Map:
4

701 HIGH STREET
KILLARNEY, FL

FL DEDB **S105718163**
N/A

DEDB:
Name: Not reported
Address: 701 HIGH STREET
City,State,Zip: KILLARNEY, FL
Well Id: 480058001
Location Method: DGPS
Florida Id: Not reported
Latitude: 28.554907
Longitude: -81.6553
Well Depth: 0
Case depth: 0

DRAFT

(Continued) **S105718163**

Diameter:	0
Well Type:	Private well
Long DD:	81
Long MM:	39
Long SS:	19.292
Lat DD:	28
Lat MM:	33
Lat SS:	17.667
Permit No:	Not reported
Directions:	Not reported
Comments:	Not reported
Status:	CONNECTION COMPLETE
Recheck:	Not reported
Reimbursement:	N
Tagged:	Not reported
Exchange:	Not reported
Alb X:	628842.44
Alb Y:	507739.28
Username:	Not reported
Time Stamp:	Not reported
Datum:	Not reported
Scale:	0
Accuracy:	0
QA Method:	NOT REVIEWED
Created:	Not reported
Filter status:	Not reported
Resample:	Not reported
Oculus:	Not reported
Sample ID:	950801-005
Sample Date:	07/31/1995
Analysis:	FUM
Discharge:	0
Chemical:	ETHYLENE DIBROMIDE (EDB)
Value:	0.021
Res Qual:	C
Units:	ug/L
CAS Number:	106-93-4
Facility Zip Ext:	Not reported
Method:	2
Sample Type:	Not reported
FLUWID:	Not reported
Resident Last Name:	Not reported
Job Name:	Not reported
Customer ID:	Not reported

W127 **MINORVILLE QUARTERMASTER DEPOT** **FUDS** **1024902447**
SW **N/A**
1/8-1/4 **UNKNOWN, FL**
0.225 mi.
1188 ft. **Site 1 of 2 in cluster W**

Actual:
139 ft.

Focus Map:
17

FUDS:

EPA Region:	4
Installation ID:	FL49799F441600
Congressional District Number:	10
Name:	MINORVILLE QUARTERMASTER DEPOT
FUDS Number:	I04FL0193
City:	UNKNOWN

DRAFT

MINORVILLE QUARTERMASTER DEPOT (Continued) **1024902447**

State:	FL
County:	ORANGE
Object ID:	5933
USACE Division:	SAD
USACE District:	Jacksonville District (SAJ)
Status:	Properties without projects
Current Owner:	Not reported
EMS Map Link:	https://fudsportal.usace.army.mil/ems/ems/inventory/map/map?id=55793
Eligibility:	Eligible
Has Projects:	No
NPL Status:	Not on the NPL
Property History:	The site was acquired during WWII for ordance storage and training purposes. The site was declared surplus in 1945 by the war dept.
Project Required:	No
Feature Description:	Not reported
Latitude:	28.533333330000001
Longitude:	-81.533333330000005

W128 **MINORVILLE QUARTERMASTER DEPOT** **FL DWM CONTAM** **S125962802**
SW **N/A**
1/8-1/4 **MINORVILLE, FL**
0.225 mi.
1188 ft. **Site 2 of 2 in cluster W**

Actual:
139 ft.

Focus Map:
17

DWM CONTAM:

Name:	MINORVILLE QUARTERMASTER DEPOT
Address:	Not reported
City,State,Zip:	MINORVILLE, FL
Program Site Id:	I04FL0193
Lat DD:	28
Lat MM:	32
Lat SS:	0
Long DD:	81
Long MM:	32
Long SS:	0
Office/ District:	CD
Program Area:	FEDERAL
Priority Score:	Not reported
Datum:	NAD83
Method:	UNKN
Facility Status:	Open
Facility Type:	Not reported
Score Effective Date:	Not reported
Score When Ranked:	Not reported
Rank:	Not reported
Operator:	Not reported
Phone:	Not reported
Name Changed:	Not reported
Addr Changed:	Not reported
Related Party ID:	Not reported
Primary RP Role:	Not reported
RP Begin Date:	Not reported
RP Name:	Not reported
RP Address1:	Not reported
RP Address2:	Not reported
RP City:	Not reported
RP State:	Not reported

DRAFT

MINORVILLE QUARTERMASTER DEPOT (Continued) **S125962802**

RP Zip5: Not reported
RP Zip4: Not reported
Contact: Not reported
RP Phone: Not reported
RP Extension: Not reported
Site Manager: Not reported

X129 **MCI SALES & SERVICE INC** **FL SPILLS** **S118895169**
NNW **1155 ELBOC WAY** **FL HW GEN** **N/A**
1/8-1/4 **WINTER GARDEN, FL 34787**
0.226 mi.
1191 ft. **Site 1 of 2 in cluster X**

Actual:
116 ft.

Focus Map:
8

SPILLS:
Name: Not reported
Address: 1155 ELBOC WAY
City,State,Zip: WINTER GARDEN, FL
OHMIT Incident Number: 56138
Incident Legacy: Not reported
On-Scene Response: No
Criminal Indicator: No
Hurricane Indicator: No
Incident Date: 08/15/2016
Incident Status: Closed
Incident Report Date: 08/18/2016
Pollutant: Diesel fuel
Pollutants Category: Petroleum
Substance Spilled: Diesel fuel
Amount Spilled (Gallons): 20.00
Pollutant - Unit Measure: gallon

Incident Party Name: FECC, Inc.
Description: Inland

Incident Party Name: MCI Motor Coach Sales and Service Center
Description: Inland

Incident Party Name: MCI Motor Coach Sales and Service Center
Description: Inland

Incident Party Name: MCI Motor Coach Sales and Service Center
Description: Inland

Incident Party Name: Office of Emergency Response
Description: Inland

HW GEN:
Site ID: 37999
Name: MCI SALES & SERVICE INC
Address: 1155 ELBOC WAY
City,State,Zip: WINTER GARDEN, FL 34787 4487
Type: Small
Handler ID: FLR000079731
Office: CD
Notified Date: 08/31/2001
Last Inspection Date: 09/23/2014

DRAFT

MCI SALES & SERVICE INC (Continued) **S118895169**

Facility Installation: CESQG-CEI
Object ID: 3276
Documents: https://prodenv.dep.state.fl.us/DepNexus/public/electronic-documents/FLR000079731/facility!search

---

X130 **MCI SALES & SERVICE INC** **RCRA-VSQG** **1005442521**
NNW **1155 ELBOC WAY** **FINDS** **FLR000079731**
1/8-1/4 **WINTER GARDEN, FL 34787** **ECHO**
0.226 mi.
1191 ft. **Site 2 of 2 in cluster X**

Actual:
116 ft.

Focus Map:
8

RCRA-VSQG:

Date Form Received by Agency:		2015-03-09 00:00:00.0
Handler Name:	MCI SALES & SERVICE INC	
Handler Address:		1155 ELBOC WAY
Handler City,State,Zip:		WINTER GARDEN, FL 34787-4487
EPA ID:		FLR000079731
Contact Name:		MIGUEL LARO
Contact Address:		ELBOC WAY
Contact City,State,Zip:		WINTER GARDEN, FL 34787
Contact Telephone:		407-654-6363 6383
Contact Fax:		Not reported
Contact Email:		MIGUEL.LARO@MCICOACH.COM
Contact Title:		SC MGR
EPA Region:		04
Land Type:		Private
Federal Waste Generator Description:		Conditionally Exempt Small Quantity Generator
Non-Notifier:		Not reported
Biennial Report Cycle:		Not reported
Accessibility:		Not reported
Active Site Indicator:		Handler Activities
State District Owner:		FL
State District:		CD
Mailing Address:		ELBOC WAY
Mailing City,State,Zip:		WINTER GARDEN, FL 34787-4487
Owner Name:		SETRA OF NORTH AMERICA
Owner Type:		Private
Operator Name:		MIGUEL LARO
Operator Type:		Private
Short-Term Generator Activity:		No
Importer Activity:		No
Mixed Waste Generator:		No
Transporter Activity:		No
Transfer Facility Activity:		No
Recycler Activity with Storage:		No
Small Quantity On-Site Burner Exemption:		No
Smelting Melting and Refining Furnace Exemption:		No
Underground Injection Control:		No
Off-Site Waste Receipt:		No
Universal Waste Indicator:		No
Universal Waste Destination Facility:		No
Federal Universal Waste:		No
Active Site Fed-Reg Treatment Storage and Disposal Facility:		Not reported
Active Site Converter Treatment storage and Disposal Facility:		Not reported
Active Site State-Reg Treatment Storage and Disposal Facility:		Not reported
Active Site State-Reg Handler:		---
Federal Facility Indicator:		Not reported
Hazardous Secondary Material Indicator:		NN

DRAFT

MCI SALES & SERVICE INC (Continued) **1005442521**

Sub-Part K Indicator:	Not reported
Commercial TSD Indicator:	No
Treatment Storage and Disposal Type:	Not reported
2018 GPRA Permit Baseline:	Not on the Baseline
2018 GPRA Renewals Baseline:	Not on the Baseline
Permit Renewals Workload Universe:	Not reported
Permit Workload Universe:	Not reported
Permit Progress Universe:	Not reported
Post-Closure Workload Universe:	Not reported
Closure Workload Universe:	Not reported
202 GPRA Corrective Action Baseline:	No
Corrective Action Workload Universe:	No
Subject to Corrective Action Universe:	No
Non-TSDFs Where RCRA CA has Been Imposed Universe:	No
TSDFs Potentially Subject to CA Under 3004 (u)/(v) Universe:	No
TSDFs Only Subject to CA under Discretionary Auth Universe:	No
Corrective Action Priority Ranking:	No NCAPS ranking
Environmental Control Indicator:	No
Institutional Control Indicator:	No
Human Exposure Controls Indicator:	N/A
Groundwater Controls Indicator:	N/A
Operating TSDF Universe:	Not reported
Full Enforcement Universe:	Not reported
Significant Non-Complier Universe:	No
Unaddressed Significant Non-Complier Universe:	No
Addressed Significant Non-Complier Universe:	No
Significant Non-Complier With a Compliance Schedule Universe:	No
Financial Assurance Required:	Not reported
Handler Date of Last Change:	2016-12-14 18:29:12.0
Recognized Trader-Importer:	No
Recognized Trader-Exporter:	No
Importer of Spent Lead Acid Batteries:	No
Exporter of Spent Lead Acid Batteries:	No
Recycler Activity Without Storage:	Not reported
Manifest Broker:	Not reported
Sub-Part P Indicator:	No

DRAFT

Hazardous Waste Summary:

Waste Code:	D001
Waste Description:	IGNITABLE WASTE
Waste Code:	D005
Waste Description:	BARIUM
Waste Code:	D006
Waste Description:	CADMIUM
Waste Code:	F003
Waste Description:	THE FOLLOWING SPENT NONHALOGENATED SOLVENTS: XYLENE, ACETONE, ETHYL ACETATE, ETHYL BENZENE, ETHYL ETHER, METHYL ISOBUTYL KETONE, N-BUTYL ALCOHOL, CYCLOHEXANONE, AND METHANOL; ALL SPENT SOLVENT MIXTURES/BLENDS CONTAINING, BEFORE USE, ONLY THE ABOVE SPENT NONHALOGENATED SOLVENTS; AND ALL SPENT SOLVENT MIXTURES/BLENDS CONTAINING, BEFORE USE, ONE OR MORE OF THE ABOVE NONHALOGENATED SOLVENTS, AND A TOTAL OF TEN PERCENT OR MORE (BY VOLUME) OF ONE OR MORE OF THOSE SOLVENTS LISTED IN F001, F002, F004, AND F005; AND STILL

MCI SALES & SERVICE INC (Continued) **1005442521**

BOTTOMS FROM THE RECOVERY OF THESE SPENT SOLVENTS AND SPENT SOLVENT MIXTURES.

Waste Code: F005
Waste Description: THE FOLLOWING SPENT NONHALOGENATED SOLVENTS: TOLUENE, METHYL ETHYL KETONE, CARBON DISULFIDE, ISOBUTANOL, PYRIDINE, BENZENE, 2-ETHOXYETHANOL, AND 2-NITROPROPANE; ALL SPENT SOLVENT MIXTURES/BLENDS CONTAINING, BEFORE USE, A TOTAL OF TEN PERCENT OR MORE (BY VOLUME) OF ONE OR MORE OF THE ABOVE NONHALOGENATED SOLVENTS OR THOSE SOLVENTS LISTED IN F001, F002, OR F004; AND STILL BOTTOMS FROM THE RECOVERY OF THESE SPENT SOLVENTS AND SPENT SOLVENT MIXTURES.

Handler - Owner Operator:
Owner/Operator Indicator: Owner
Owner/Operator Name: SETRA OF NORTH AMERICA
Legal Status: Private
Date Became Current: 2001-08-31 00:00:00.
Date Ended Current: 2012-07-01 00:00:00.
Owner/Operator Address: 6012 HIGH POINT RD
Owner/Operator City,State,Zip: GREENSBORO, NC 27407-7009
Owner/Operator Telephone: Not reported
Owner/Operator Telephone Ext: Not reported
Owner/Operator Fax: Not reported
Owner/Operator Email: Not reported

Owner/Operator Indicator: Operator
Owner/Operator Name: SETRA OF NORTH AMERICA
Legal Status: Private
Date Became Current: 2010-05-18 00:00:00.
Date Ended Current: 2012-07-01 00:00:00.
Owner/Operator Address: 1155 ELBOC WAY
Owner/Operator City,State,Zip: WINTER GARDEN, FL 34787-4487
Owner/Operator Telephone: Not reported
Owner/Operator Telephone Ext: Not reported
Owner/Operator Fax: Not reported
Owner/Operator Email: Not reported

Owner/Operator Indicator: Operator
Owner/Operator Name: SETRA OF NORTH AMERICA
Legal Status: Private
Date Became Current: 2010-05-18 00:00:00.
Date Ended Current: Not reported
Owner/Operator Address: 1155 ELBOC WAY
Owner/Operator City,State,Zip: WINTER GARDEN, FL 34787-4487
Owner/Operator Telephone: Not reported
Owner/Operator Telephone Ext: Not reported
Owner/Operator Fax: Not reported
Owner/Operator Email: Not reported

Owner/Operator Indicator: Owner
Owner/Operator Name: SETRA OF NORTH AMERICA
Legal Status: Private
Date Became Current: 2001-08-31 00:00:00.
Date Ended Current: 2012-07-01 00:00:00.
Owner/Operator Address: 6012 HIGH POINT RD
Owner/Operator City,State,Zip: GREENSBORO, NC 27407-7009
Owner/Operator Telephone: Not reported

DRAFT

MCI SALES & SERVICE INC (Continued) **1005442521**

Owner/Operator Telephone Ext:	Not reported
Owner/Operator Fax:	Not reported
Owner/Operator Email:	Not reported
Owner/Operator Indicator:	Owner
Owner/Operator Name:	MOTOR COACH INDUSTRIES
Legal Status:	Private
Date Became Current:	2012-07-01 00:00:00.
Date Ended Current:	Not reported
Owner/Operator Address:	200 E OAKTON STREET
Owner/Operator City,State,Zip:	DES PLAINES, IL 60018
Owner/Operator Telephone:	847-285-2000
Owner/Operator Telephone Ext:	Not reported
Owner/Operator Fax:	Not reported
Owner/Operator Email:	Not reported
Owner/Operator Indicator:	Operator
Owner/Operator Name:	MIGUEL LARO
Legal Status:	Private
Date Became Current:	2012-07-01 00:00:00.
Date Ended Current:	Not reported
Owner/Operator Address:	1155 ELBOC WAY
Owner/Operator City,State,Zip:	WINTER GARDEN, FL 34787-4487
Owner/Operator Telephone:	407-654-6363
Owner/Operator Telephone Ext:	Not reported
Owner/Operator Fax:	Not reported
Owner/Operator Email:	Not reported
Owner/Operator Indicator:	Owner
Owner/Operator Name:	SETRA OF NORTH AMERICA
Legal Status:	Private
Date Became Current:	2001-08-31 00:00:00.
Date Ended Current:	Not reported
Owner/Operator Address:	6012 HIGH POINT RD
Owner/Operator City,State,Zip:	GREENSBORO, NC 27407-7009
Owner/Operator Telephone:	Not reported
Owner/Operator Telephone Ext:	Not reported
Owner/Operator Fax:	Not reported
Owner/Operator Email:	Not reported
Owner/Operator Indicator:	Operator
Owner/Operator Name:	SETRA OF NORTH AMERICA
Legal Status:	Private
Date Became Current:	2010-05-18 00:00:00.
Date Ended Current:	2012-07-01 00:00:00.
Owner/Operator Address:	1155 ELBOC WAY
Owner/Operator City,State,Zip:	WINTER GARDEN, FL 34787-4487
Owner/Operator Telephone:	Not reported
Owner/Operator Telephone Ext:	Not reported
Owner/Operator Fax:	Not reported
Owner/Operator Email:	Not reported
Owner/Operator Indicator:	Operator
Owner/Operator Name:	SETRA OF NORTH AMERICA
Legal Status:	Private
Date Became Current:	2010-05-18 00:00:00.
Date Ended Current:	Not reported

DRAFT

MCI SALES & SERVICE INC (Continued) **1005442521**

Owner/Operator Address:	1155 ELBOC WAY
Owner/Operator City,State,Zip:	WINTER GARDEN, FL 34787-4487
Owner/Operator Telephone:	Not reported
Owner/Operator Telephone Ext:	Not reported
Owner/Operator Fax:	Not reported
Owner/Operator Email:	Not reported
Owner/Operator Indicator:	Operator
Owner/Operator Name:	MIGUEL LARO
Legal Status:	Private
Date Became Current:	2012-07-01 00:00:00.
Date Ended Current:	Not reported
Owner/Operator Address:	1155 ELBOC WAY
Owner/Operator City,State,Zip:	WINTER GARDEN, FL 34787-4487
Owner/Operator Telephone:	407-654-6363
Owner/Operator Telephone Ext:	Not reported
Owner/Operator Fax:	Not reported
Owner/Operator Email:	Not reported
Owner/Operator Indicator:	Operator
Owner/Operator Name:	SETRA OF NORTH AMERICA
Legal Status:	Private
Date Became Current:	2010-05-18 00:00:00.
Date Ended Current:	Not reported
Owner/Operator Address:	1155 ELBOC WAY
Owner/Operator City,State,Zip:	WINTER GARDEN, FL 34787-4487
Owner/Operator Telephone:	Not reported
Owner/Operator Telephone Ext:	Not reported
Owner/Operator Fax:	Not reported
Owner/Operator Email:	Not reported
Owner/Operator Indicator:	Owner
Owner/Operator Name:	SETRA OF NORTH AMERICA
Legal Status:	Private
Date Became Current:	2001-08-31 00:00:00.
Date Ended Current:	2012-07-01 00:00:00.
Owner/Operator Address:	6012 HIGH POINT RD
Owner/Operator City,State,Zip:	GREENSBORO, NC 27407-7009
Owner/Operator Telephone:	Not reported
Owner/Operator Telephone Ext:	Not reported
Owner/Operator Fax:	Not reported
Owner/Operator Email:	Not reported
Owner/Operator Indicator:	Owner
Owner/Operator Name:	MOTOR COACH INDUSTRIES
Legal Status:	Private
Date Became Current:	2012-07-01 00:00:00.
Date Ended Current:	Not reported
Owner/Operator Address:	200 E OAKTON STREET
Owner/Operator City,State,Zip:	DES PLAINES, IL 60018-0000
Owner/Operator Telephone:	847-285-2000
Owner/Operator Telephone Ext:	Not reported
Owner/Operator Fax:	Not reported
Owner/Operator Email:	Not reported
Owner/Operator Indicator:	Owner
Owner/Operator Name:	MOTOR COACH INDUSTRIES

DRAFT

MCI SALES & SERVICE INC (Continued) **1005442521**

Legal Status:	Private
Date Became Current:	2012-07-01 00:00:00.
Date Ended Current:	Not reported
Owner/Operator Address:	200 E OAKTON STREET
Owner/Operator City,State,Zip:	DES PLAINES, IL 60018
Owner/Operator Telephone:	847-285-2000
Owner/Operator Telephone Ext:	Not reported
Owner/Operator Fax:	Not reported
Owner/Operator Email:	Not reported
Owner/Operator Indicator:	Owner
Owner/Operator Name:	SETRA OF NORTH AMERICA
Legal Status:	Private
Date Became Current:	2001-08-31 00:00:00.
Date Ended Current:	Not reported
Owner/Operator Address:	6012 HIGH POINT RD
Owner/Operator City,State,Zip:	GREENSBORO, NC 27407-7009
Owner/Operator Telephone:	Not reported
Owner/Operator Telephone Ext:	Not reported
Owner/Operator Fax:	Not reported
Owner/Operator Email:	Not reported
Owner/Operator Indicator:	Owner
Owner/Operator Name:	SETRA OF NORTH AMERICA
Legal Status:	Private
Date Became Current:	2001-08-31 00:00:00.
Date Ended Current:	Not reported
Owner/Operator Address:	6012 HIGH POINT RD
Owner/Operator City,State,Zip:	GREENSBORO, NC 27407-7009
Owner/Operator Telephone:	Not reported
Owner/Operator Telephone Ext:	Not reported
Owner/Operator Fax:	Not reported
Owner/Operator Email:	Not reported
Owner/Operator Indicator:	Operator
Owner/Operator Name:	SETRA OF NORTH AMERICA
Legal Status:	Private
Date Became Current:	2010-05-18 00:00:00.
Date Ended Current:	2012-07-01 00:00:00.
Owner/Operator Address:	1155 ELBOC WAY
Owner/Operator City,State,Zip:	WINTER GARDEN, FL 34787-4487
Owner/Operator Telephone:	Not reported
Owner/Operator Telephone Ext:	Not reported
Owner/Operator Fax:	Not reported
Owner/Operator Email:	Not reported
Owner/Operator Indicator:	Operator
Owner/Operator Name:	MIGUEL LARO
Legal Status:	Private
Date Became Current:	2012-07-01 00:00:00.
Date Ended Current:	Not reported
Owner/Operator Address:	1155 ELBOC WAY
Owner/Operator City,State,Zip:	WINTER GARDEN, FL 34787-4487
Owner/Operator Telephone:	407-654-6363
Owner/Operator Telephone Ext:	Not reported
Owner/Operator Fax:	Not reported
Owner/Operator Email:	Not reported

DRAFT

MCI SALES & SERVICE INC (Continued) **1005442521**

Historic Generators:

Receive Date:		2013-12-18 00:00:00.0
Handler Name:	MCI SALES & SERVICE INC	
Federal Waste Generator Description:		Conditionally Exempt Small Quantity Generator
State District Owner:		FL
Large Quantity Handler of Universal Waste:		No
Recognized Trader Importer:		No
Recognized Trader Exporter:		No
Spent Lead Acid Battery Importer:		No
Spent Lead Acid Battery Exporter:		No
Current Record:		No
Non Storage Recycler Activity:		Not reported
Electronic Manifest Broker:		Not reported

Receive Date:		2013-12-18 00:00:00.0
Handler Name:	MCI SALES & SERVICE INC	
Federal Waste Generator Description:		Conditionally Exempt Small Quantity Generator
State District Owner:		FL
Large Quantity Handler of Universal Waste:		No
Recognized Trader Importer:		No
Recognized Trader Exporter:		No
Spent Lead Acid Battery Importer:		No
Spent Lead Acid Battery Exporter:		No
Current Record:		No
Non Storage Recycler Activity:		Not reported
Electronic Manifest Broker:		Not reported

Receive Date:		2014-09-24 00:00:00.0
Handler Name:	SETRA OF NORTH AMERICA	
Federal Waste Generator Description:		Small Quantity Generator
State District Owner:		FL
Large Quantity Handler of Universal Waste:		No
Recognized Trader Importer:		No
Recognized Trader Exporter:		No
Spent Lead Acid Battery Importer:		No
Spent Lead Acid Battery Exporter:		No
Current Record:		No
Non Storage Recycler Activity:		Not reported
Electronic Manifest Broker:		Not reported

Receive Date:		2015-01-16 00:00:00.0
Handler Name:	MCI SALES & SERVICE INC	
Federal Waste Generator Description:		Small Quantity Generator
State District Owner:		FL
Large Quantity Handler of Universal Waste:		No
Recognized Trader Importer:		No
Recognized Trader Exporter:		No
Spent Lead Acid Battery Importer:		No
Spent Lead Acid Battery Exporter:		No
Current Record:		No
Non Storage Recycler Activity:		Not reported
Electronic Manifest Broker:		Not reported

Receive Date:		2010-05-11 00:00:00.0
Handler Name:	SETRA OF NORTH AMERICA	
Federal Waste Generator Description:		Small Quantity Generator
State District Owner:		FL

DRAFT

MCI SALES & SERVICE INC (Continued) **1005442521**

Large Quantity Handler of Universal Waste: No
Recognized Trader Importer: No
Recognized Trader Exporter: No
Spent Lead Acid Battery Importer: No
Spent Lead Acid Battery Exporter: No
Current Record: No
Non Storage Recycler Activity: Not reported
Electronic Manifest Broker: Not reported

Receive Date: 2015-03-09 00:00:00.0
Handler Name: MCI SALES & SERVICE INC
Federal Waste Generator Description: Conditionally Exempt Small Quantity Generator
State District Owner: FL
Large Quantity Handler of Universal Waste: No
Recognized Trader Importer: No
Recognized Trader Exporter: No
Spent Lead Acid Battery Importer: No
Spent Lead Acid Battery Exporter: No
Current Record: Yes
Non Storage Recycler Activity: Not reported
Electronic Manifest Broker: Not reported

List of NAICS Codes and Descriptions:
NAICS Code: 811111
NAICS Description: GENERAL AUTOMOTIVE REPAIR

Facility Has Received Notices of Violation:
Found Violation: Yes
Agency Which Determined Violation: State
Violation Short Description: TSD IS-Preparedness and Prevention
Date Violation was Determined: 2014-09-23 00:00:00.0
Actual Return to Compliance Date: 2015-01-26 00:00:00.0
Return to Compliance Qualifier: Unverifiable
Violation Responsible Agency: State
Scheduled Compliance Date: Not reported
Enforcement Identifier: Not reported
Date of Enforcement Action: Not reported
Enforcement Responsible Agency: Not reported
Enforcement Docket Number: Not reported
Enforcement Attorney: Not reported
Corrective Action Component: Not reported
Appeal Initiated Date: Not reported
Appeal Resolution Date: Not reported
Disposition Status Date: Not reported
Disposition Status: Not reported
Disposition Status Description: Not reported
Consent/Final Order Sequence Number: Not reported
Consent/Final Order Respondent Name: Not reported
Consent/Final Order Lead Agency: Not reported
Enforcement Type: Not reported
Enforcement Responsible Person: Not reported
Enforcement Responsible Sub-Organization: Not reported
SEP Sequence Number: Not reported
SEP Expenditure Amount: Not reported
SEP Scheduled Completion Date: Not reported
SEP Actual Date: Not reported

DRAFT

MCI SALES & SERVICE INC (Continued) **1005442521**

SEP Defaulted Date: Not reported
SEP Type: Not reported
SEP Type Description: Not reported
Proposed Amount: Not reported
Final Monetary Amount: Not reported
Paid Amount: Not reported
Final Count: Not reported
Final Amount: Not reported

Found Violation: Yes
Agency Which Determined Violation: State
Violation Short Description: Universal Waste - Small Quantity Handlers
Date Violation was Determined: 2014-09-23 00:00:00.0
Actual Return to Compliance Date: 2015-01-26 00:00:00.0
Return to Compliance Qualifier: Unverifiable
Violation Responsible Agency: State
Scheduled Compliance Date: Not reported
Enforcement Identifier: Not reported
Date of Enforcement Action: Not reported
Enforcement Responsible Agency: Not reported
Enforcement Docket Number: Not reported
Enforcement Attorney: Not reported
Corrective Action Component: Not reported
Appeal Initiated Date: Not reported
Appeal Resolution Date: Not reported
Disposition Status Date: Not reported
Disposition Status: Not reported
Disposition Status Description: Not reported
Consent/Final Order Sequence Number: Not reported
Consent/Final Order Respondent Name: Not reported
Consent/Final Order Lead Agency: Not reported
Enforcement Type: Not reported
Enforcement Responsible Person: Not reported
Enforcement Responsible Sub-Organization: Not reported
SEP Sequence Number: Not reported
SEP Expenditure Amount: Not reported
SEP Scheduled Completion Date: Not reported
SEP Actual Date: Not reported
SEP Defaulted Date: Not reported
SEP Type: Not reported
SEP Type Description: Not reported
Proposed Amount: Not reported
Final Monetary Amount: Not reported
Paid Amount: Not reported
Final Count: Not reported
Final Amount: Not reported

Found Violation: Yes
Agency Which Determined Violation: State
Violation Short Description: Universal Waste - Small Quantity Handlers
Date Violation was Determined: 2014-09-23 00:00:00.0
Actual Return to Compliance Date: 2015-01-26 00:00:00.0
Return to Compliance Qualifier: Unverifiable
Violation Responsible Agency: State
Scheduled Compliance Date: Not reported
Enforcement Identifier: Not reported
Date of Enforcement Action: Not reported

DRAFT

MCI SALES & SERVICE INC (Continued) **1005442521**

Enforcement Responsible Agency: Not reported
Enforcement Docket Number: Not reported
Enforcement Attorney: Not reported
Corrective Action Component: Not reported
Appeal Initiated Date: Not reported
Appeal Resolution Date: Not reported
Disposition Status Date: Not reported
Disposition Status: Not reported
Disposition Status Description: Not reported
Consent/Final Order Sequence Number: Not reported
Consent/Final Order Respondent Name: Not reported
Consent/Final Order Lead Agency: Not reported
Enforcement Type: Not reported
Enforcement Responsible Person: Not reported
Enforcement Responsible Sub-Organization: Not reported
SEP Sequence Number: Not reported
SEP Expenditure Amount: Not reported
SEP Scheduled Completion Date: Not reported
SEP Actual Date: Not reported
SEP Defaulted Date: Not reported
SEP Type: Not reported
SEP Type Description: Not reported
Proposed Amount: Not reported
Final Monetary Amount: Not reported
Paid Amount: Not reported
Final Count: Not reported
Final Amount: Not reported

Evaluation Action Summary:
Evaluation Date: 2014-09-23 00:00:00.0
Evaluation Responsible Agency: State
Found Violation: Yes
Evaluation Type Description: COMPLIANCE EVALUATION INSPECTION ON-SITE
Evaluation Responsible Person Identifier: DKH
Evaluation Responsible Sub-Organization: CD
Actual Return to Compliance Date: 2015-01-26 00:00:00.0
Scheduled Compliance Date: Not reported
Date of Request: Not reported
Date Response Received: Not reported
Request Agency: Not reported
Former Citation: Not reported

Evaluation Date: 2014-09-23 00:00:00.0
Evaluation Responsible Agency: State
Found Violation: Yes
Evaluation Type Description: COMPLIANCE EVALUATION INSPECTION ON-SITE
Evaluation Responsible Person Identifier: DKH
Evaluation Responsible Sub-Organization: CD
Actual Return to Compliance Date: 2015-01-26 00:00:00.0
Scheduled Compliance Date: Not reported
Date of Request: Not reported
Date Response Received: Not reported
Request Agency: Not reported
Former Citation: Not reported

Evaluation Date: 2014-09-23 00:00:00.0
Evaluation Responsible Agency: State

DRAFT

MCI SALES & SERVICE INC (Continued) **1005442521**

Found Violation:	Yes
Evaluation Type Description:	COMPLIANCE EVALUATION INSPECTION ON-SITE
Evaluation Responsible Person Identifier:	DKH
Evaluation Responsible Sub-Organization:	CD
Actual Return to Compliance Date:	2015-01-26 00:00:00.0
Scheduled Compliance Date:	Not reported
Date of Request:	Not reported
Date Response Received:	Not reported
Request Agency:	Not reported
Former Citation:	Not reported

FINDS:
Registry ID: 110012581544

Click Here:

Environmental Interest/Information System:
OSHA ESTABLISHMENT
RCRAInfo is a national information system that supports the Resource Conservation and Recovery Act (RCRA) program through the tracking of events and activities related to facilities that generate, transport, and treat, store, or dispose of hazardous waste. RCRAInfo allows RCRA program staff to track the notification, permit, compliance, and corrective action activities required under RCRA.
Florida Environmental System Today Application (FIESTA) Data Maintenance (FDM) system maintains entity, environmental interest and affiliation data for the State of Florida.

Click this hyperlink while viewing on your computer to access additional FINDS: detail in the EDR Site Report.

ECHO:

Envid:	1005442521
Registry ID:	110012581544
DFR URL:	http://echo.epa.gov/detailed-facility-report?fid=110012581544
Name:	MCI SALES & SERVICE INC
Address:	1155 ELBOC WAY
City,State,Zip:	WINTER GARDEN, FL 34787

Y131 **FL DEDB** **S105718161**
WNW **642 HIGH STREET** **N/A**
1/8-1/4 **WINTER GARDEN, FL**
0.229 mi.
1211 ft. **Site 1 of 2 in cluster Y**

Actual:
99 ft.

Focus Map:
4

DEDB:

Name:	Not reported
Address:	642 HIGH STREET
City,State,Zip:	WINTER GARDEN, FL
Well Id:	480057201
Location Method:	DGPS
Florida Id:	Not reported
Latitude:	28.554136
Longitude:	-81.6560
Well Depth:	0
Case depth:	0
Diameter:	0

DRAFT

(Continued) **S105718161**

Well Type:	Private well
Long DD:	81
Long MM:	39
Long SS:	21.947
Lat DD:	28
Lat MM:	33
Lat SS:	14.893
Permit No:	Not reported
Directions:	OWNER DID NOT WANT TO CONNECT TO CITY WATER IN 1992 AND ON SUBSEQUENT CONTACT IN 1995 (THIS NOTE POSTED 11/20/95). UTILITY WAS PAID BY DEPT. FOR CONNECTION FEES. SEE FILE
Comments:	REFUSED CP SEE FILE. RESAMPLE REQUEST 10/9/12
Status:	RECHECK 9/20/2012
Recheck:	2014-09-20 00:00:00
Reimbursement:	N
Tagged:	Not reported
Exchange:	Not reported
Alb X:	0
Alb Y:	0
Username:	Not reported
Time Stamp:	Not reported
Datum:	Not reported
Scale:	0
Accuracy:	0
QA Method:	NOT REVIEWED
Created:	Not reported
Filter status:	Not reported
Resample:	Not reported
Oculus:	Not reported
Sample ID:	91040625
Sample Date:	04/08/1991
Analysis:	FUM
Discharge:	0
Chemical:	ETHYLENE DIBROMIDE (EDB)
Value:	0.11
Res Qual:	C
Units:	ug/L
CAS Number:	106-93-4
Facility Zip Ext:	Not reported
Method:	2
Sample Type:	Not reported
FLUWID:	Not reported
Resident Last Name:	Not reported
Job Name:	Not reported
Customer ID:	Not reported

132
North
1/8-1/4
0.235 mi.
1240 ft.

Actual:
121 ft.

Focus Map:
9

BP AMOCO # 15307 (#52802)
11010 W COLONIAL DR
OCOEE, FL 34761

FL LUST **U001364011**
FL UST **N/A**
FL ASBESTOS
FL CLEANUP SITES
FL DWM CONTAM
FL Financial Assurance

LUST:

Name:	BP AMOCO # 15307 (#52802)
Address:	11010 W COLONIAL DR
City,State,Zip:	OCOEE, FL 34761
Region:	STATE

DRAFT

BP AMOCO # 15307 (#52802) (Continued) **U001364011**

Facility Id:	8513368
Facility Status:	CLOSED
Facility Type:	A - Retail Station
Facility Phone:	Not reported
Facility Cleanup Rank:	12937
District:	Central District
Lat/Long (dms):	28 33 4.5648 / 81 32 32.2836
Section:	30
Township:	22S
Range:	28E
Feature:	Not reported
Method:	AGPS
Datum:	0
Score:	30
Score Effective Date:	2012-06-13 00:00:00
Score When Ranked:	6
Operator:	Not reported
Name Update:	2003-08-29 00:00:00
Address Update:	Not reported

Petroleum Cleanup PCT Facility Score:

Facility Cleanup Status:	ONGO - ONGOING
Contact:	MARK OKAMOTO
Contact Company:	BP PRODUCTS NORTH AMERICA INC
Contact Address:	PO BOX 6038
Contact City/State/Zip:	ARTESIA, CA 90702
Phone:	(732)743-0901
Bad Address Ind:	N
State:	FL
Zip:	34761
Score:	30
Score Effective Date:	2012-06-13 00:00:00
Related Party ID:	778
Primary RP Role:	ACCOUNT OWNER
RP Begin Date:	2000-11-16
RP Zip:	6038
RP Extension:	Not reported

Discharge Cleanup Summary:

Discharge Date:	1/17/1995
PCT Discharge Combined:	Not reported
Cleanup Required:	C - COMBINED CLEANUP REQUIRED
Discharge Cleanup Status:	RA - RA ONGOING
Disch Cleanup Status Date:	10/14/2016
Cleanup Work Status:	AWAITING
Information Source:	D - DISCHARGE NOTIFICATION
Other Source Description:	Not reported
Eligibility Indicator:	I - INELIGIBLE
Site Manager:	NICOLSON_B
Site Mgr End Date:	2/1/2021
Tank Office:	PCLP48 - ORANGE COUNTY ENVIRONMENTAL PROTECTION DIV
Discharge Date:	7/14/1992
PCT Discharge Combined:	Not reported
Cleanup Required:	R - CLEANUP REQUIRED
Discharge Cleanup Status:	RA - RA ONGOING
Disch Cleanup Status Date:	1/12/2015
Cleanup Work Status:	AWAITING

DRAFT

BP AMOCO # 15307 (#52802) (Continued) **U001364011**

Information Source:	I - PLIRP (INSURANCE)
Other Source Description:	Not reported
Eligibility Indicator:	E - ELIGIBLE
Site Manager:	NICOLSON_B
Site Mgr End Date:	2/1/2021
Tank Office:	PCLP48 - ORANGE COUNTY ENVIRONMENTAL PROTECTION DIV

Petroleum Cleanup Program Eligibility:

Facility ID:	8513368
Discharge Date:	1/17/1995
Pct Discharge Combined With:	Not reported
Cleanup Required:	C - COMBINED CLEANUP REQUIRED
Discharge Cleanup Status:	RA - RA ONGOING
Disch Cleanup Status Date:	10/14/2016
Cleanup Work Status:	COMBINED
Information Source:	Not reported
Other Source Description:	Not reported
Application Received Date:	Not reported
Cleanup Program:	O - OTHER
Eligibility Status:	Not reported
Elig Status Date:	Not reported
Letter Of Intent Date:	Not reported
Redetermined:	Not reported
Inspection Date:	Not reported
Site Manager:	NICOLSON_B
Site Mgr End Date:	2/1/2021
Tank Office:	PCLP48 - ORANGE COUNTY ENVIRONMENTAL PROTECTION DIV
Deductible Amount:	Not reported
Deductible Paid To Date:	Not reported
Co-Pay Amount:	Not reported
Co-Pay Paid To Date:	Not reported
Cap Amount:	0
Facility ID:	8513368
Discharge Date:	7/14/1992
Pct Discharge Combined With:	Not reported
Cleanup Required:	R - CLEANUP REQUIRED
Discharge Cleanup Status:	RA - RA ONGOING
Disch Cleanup Status Date:	1/12/2015
Cleanup Work Status:	INACTIVE
Information Source:	Not reported
Other Source Description:	Not reported
Application Received Date:	Not reported
Cleanup Program:	P - PETROLEUM LIABILITY AND RESTORATION INSURANCE PROGRAM
Eligibility Status:	Not reported
Elig Status Date:	Not reported
Letter Of Intent Date:	Not reported
Redetermined:	Not reported
Inspection Date:	Not reported
Site Manager:	NICOLSON_B
Site Mgr End Date:	2/1/2021
Tank Office:	PCLP48 - ORANGE COUNTY ENVIRONMENTAL PROTECTION DIV
Deductible Amount:	Not reported
Deductible Paid To Date:	Not reported
Co-Pay Amount:	Not reported
Co-Pay Paid To Date:	Not reported
Cap Amount:	1200000

Contaminated Media:

DRAFT

BP AMOCO # 15307 (#52802) (Continued) **U001364011**

Discharge Date:	1/17/1995
Pct Discharge Combined With:	7/14/1992
Cleanup Required:	C - COMBINED CLEANUP REQUIRED
Discharge Cleanup Status:	RA - RA ONGOING
Disch Cleanup Status Date:	10/14/2016
Cleanup Work Status:	COMBINED
Information Source:	D - DISCHARGE NOTIFICATION
Other Source Description:	Not reported
Elig Indicator:	I - INELIGIBLE
Site Manager:	NICOLSON_B
Site Mgr End Date:	2/1/2021
Tank Office:	PCLP48 - ORANGE COUNTY ENVIRON
Contaminated Drinking Wells:	Not reported
Contaminated Monitoring Well:	Not reported
Contaminated Soil:	Not reported
Contaminated Surface Water:	Not reported
Contaminated Ground Water:	Not reported
Pollutant:	B - Unleaded Gas
Pollutant Other Description:	Not reported
Gallons Discharged:	Not reported
Discharge Date:	7/14/1992
Pct Discharge Combined With:	Not reported
Cleanup Required:	R - CLEANUP REQUIRED
Discharge Cleanup Status:	RA - RA ONGOING
Disch Cleanup Status Date:	1/12/2015
Cleanup Work Status:	INACTIVE
Information Source:	I - PLIRP (INSURANCE)
Other Source Description:	Not reported
Elig Indicator:	E - ELIGIBLE
Site Manager:	NICOLSON_B
Site Mgr End Date:	2/1/2021
Tank Office:	PCLP48 - ORANGE COUNTY ENVIRON
Contaminated Drinking Wells:	0
Contaminated Monitoring Well:	Yes
Contaminated Soil:	No
Contaminated Surface Water:	No
Contaminated Ground Water:	Yes
Pollutant:	B - Unleaded Gas
Pollutant Other Description:	Not reported
Gallons Discharged:	Not reported

Task Information:

District:	CD
Facility ID:	8513368
Facility Status:	CLOSED
Facility Type:	A - Retail Station -
County:	ORANGE
County ID:	48
Cleanup Eligibility Status:	I
Source Effective Date:	Not reported
Discharge Date:	01-17-1995
Cleanup Required:	C - COMBINED CLEANUP REQUIRED
Discharge Cleanup Status:	RA - RA ONGOING
Disch Cleanup Status Date:	10-14-2016
SRC Action Type:	-
SRC Submit Date:	Not reported
SRC Review Date:	Not reported
SRC Completion Status:	-

DRAFT

BP AMOCO # 15307 (#52802) (Continued) **U001364011**

SRC Issue Date:	Not reported
SRC Comment:	Not reported
Cleanup Work Status:	COMBINED
Site Mgr:	NICOLSON_B
Site Mgr End Date:	Not reported
Tank Office:	PCLP48 - Orange County
SR Task ID:	Not reported
SR Cleanup Responsible:	-
SR Funding Eligibility Type:	-
SR Actual Cost:	Not reported
SR Completion Date:	Not reported
SR Payment Date:	Not reported
SR Oral Date:	Not reported
SR Written Date:	Not reported
SR Soil Removal:	Not reported
SR Free Product Removal:	Not reported
SR Soil Tonnage Removed:	Not reported
SR Soil Treatment:	Not reported
SR Other Treatment:	Not reported
SR Alternate Proc Received Date:	Not reported
SR Alternate Procedure Status:	Not reported
SR Alternate Procedure Status Date:	Not reported
SR Alternate Procedure Comments:	Not reported
SA Task ID:	Not reported
SA Cleanup Responsible:	-
SA Funding Eligibility Type:	-
SA Actual Cost:	Not reported
SA Completion Date:	Not reported
SA Payment Date:	Not reported
RAP Task ID:	94655
RAP Cleanup Responsible ID:	-
RAP Funding Eligibility Type:	-
RAP Actual Cost:	Not reported
RAP Completion Date:	Not reported
RAP Payment Date:	Not reported
RAP Last Order Approved:	Not reported
RA Task ID:	93738
RA Cleanup Responsible:	-
RA Funding Eligibility Type:	-
RA Years to Complete:	Not reported
RA Actual Cost:	Not reported
District:	CD
Facility ID:	8513368
Facility Status:	CLOSED
Facility Type:	A - Retail Station -
County:	ORANGE
County ID:	48
Cleanup Eligibility Status:	E
Source Effective Date:	Not reported
Discharge Date:	07-14-1992
Cleanup Required:	R - CLEANUP REQUIRED
Discharge Cleanup Status:	RA - RA ONGOING
Disch Cleanup Status Date:	01-12-2015
SRC Action Type:	-
SRC Submit Date:	Not reported
SRC Review Date:	Not reported
SRC Completion Status:	-

DRAFT

BP AMOCO # 15307 (#52802) (Continued) **U001364011**

SRC Issue Date:	Not reported
SRC Comment:	Not reported
Cleanup Work Status:	INACTIVE
Site Mgr:	NICOLSON_B
Site Mgr End Date:	Not reported
Tank Office:	PCLP48 - Orange County
SR Task ID:	19407
SR Cleanup Responsible:	RP - RESPONSIBLE PARTY
SR Funding Eligibility Type:	-
SR Actual Cost:	Not reported
SR Completion Date:	Not reported
SR Payment Date:	Not reported
SR Oral Date:	Not reported
SR Written Date:	Not reported
SR Soil Removal:	Not reported
SR Free Product Removal:	Not reported
SR Soil Tonnage Removed:	Not reported
SR Soil Treatment:	Not reported
SR Other Treatment:	Not reported
SR Alternate Proc Received Date:	Not reported
SR Alternate Procedure Status:	Not reported
SR Alternate Procedure Status Date:	Not reported
SR Alternate Procedure Comments:	Not reported
SA Task ID:	19408
SA Cleanup Responsible:	RP - RESPONSIBLE PARTY
SA Funding Eligibility Type:	-
SA Actual Cost:	Not reported
SA Completion Date:	05-18-1994
SA Payment Date:	Not reported
RAP Task ID:	19409
RAP Cleanup Responsible ID:	RP - RESPONSIBLE PARTY
RAP Funding Eligibility Type:	-
RAP Actual Cost:	Not reported
RAP Completion Date:	Not reported
RAP Payment Date:	Not reported
RAP Last Order Approved:	Not reported
RA Task ID:	19410
RA Cleanup Responsible:	-
RA Funding Eligibility Type:	-
RA Years to Complete:	Not reported
RA Actual Cost:	Not reported

Click here for Florida Oculus:

UST:

Facility Id:	8513368
Facility Status:	CLOSED
Type Description:	Retail Station
Facility Phone:	Not reported
Region:	STATE
Positioning Method:	AGPS
Lat/Long (dms):	28 33 8 / 81 32 54

Owner:

Owner Id:	778
Owner Name:	BP PRODUCTS NORTH AMERICA INC
Owner Address:	PO BOX 6038

DRAFT

BP AMOCO # 15307 (#52802) (Continued) **U001364011**

Owner Address 2: Not reported
Owner City,St,Zip: ARTESIA, CA 90702
Owner Contact: MARK OKAMOTO
Owner Phone: 7327430901

Tank Info:
Name: BP AMOCO # 15307 (#52802)
Address: 11010 W COLONIAL DR
City: OCOEE
Zip: 34761
Tank Id: 1
Status: Removed
Status Date: 08/29/2003
Install Date: 7/1/1980
Substance: Unleaded gas
Content Description: Unleaded Gas
Gallons: 9886
Vessel Indicator: TANK
Tank Location: UNDERGROUND
DEP Contractor: P

Name: BP AMOCO # 15307 (#52802)
Address: 11010 W COLONIAL DR
City: OCOEE
Zip: 34761
Tank Id: 2
Status: Removed
Status Date: 08/29/2003
Install Date: 7/1/1980
Substance: Unleaded gas
Content Description: Unleaded Gas
Gallons: 9886
Vessel Indicator: TANK
Tank Location: UNDERGROUND
DEP Contractor: P

Name: BP AMOCO # 15307 (#52802)
Address: 11010 W COLONIAL DR
City: OCOEE
Zip: 34761
Tank Id: 3
Status: Removed
Status Date: 08/29/2003
Install Date: 7/1/1980
Substance: Unleaded gas
Content Description: Unleaded Gas
Gallons: 9886
Vessel Indicator: TANK
Tank Location: UNDERGROUND
DEP Contractor: P

Click here for Florida Oculus:

ASBESTOS:
Name: 11010 W COLONIAL DR.

DRAFT

BP AMOCO # 15307 (#52802) (Continued) **U001364011**

Address:	11010 W COLONIAL DR.
City,State,Zip:	OCOEE, FL 34761
Facility ID:	AS09504254
Notification ID:	86686
Notification Type:	COURTESY
Project Type:	DEMOLITION
Notification Status:	REVIEWED
Site Name:	11010 W COLONIAL DR.
Ordered Demolition?:	Not reported
Annual Notification:	Not reported
Owner Name:	K AND B MAGUIRE LLC
Contractor Name:	PRO-DEMO DEVELOPMENT AND CONSTRUCTION
Start Date:	02/29/2016
Finish Date:	03/26/2016
Cementitious RACM:	Not reported
Cementitious SF:	0
Floor RACM:	Not reported
Floor SF:	0
Pipe RACM:	Not reported
Pipe SF:	0
CF RACM:	0
Roof RACM:	Not reported
Roof SF:	0
Surface Mat RACM:	Not reported
Surface Mat SF:	0
Waste Disposal Site:	GOLDEN GEM ROAD CLASS III LANDFILL
Waste Disposal Address:	GOLDEN GEM RD
Waste Disposal City:	APOPKA
Waste Disposal State:	FL
Waste Disposal Zip:	32712
Transporter Name:	Not reported
Contractor is Transporter:	Y
Waste Disp ID:	24663
Waste Disp Source:	W
Transporter Address:	Not reported
Transporter City:	Not reported
Transporter State:	Not reported
Transporter Zip:	Not reported
Date Receive:	Not reported

CLEANUP SITES:

Name:	BP AMOCO # 15307 (#52802)
Address:	11010 W COLONIAL DR
City,State,Zip:	OCOEE, FL 34761
DEP Cleanup Site Key:	67154735
Source Database Name:	Storage Tank Contamination Monitoring
Source Database Id:	8513368
CPAC Program Area Id:	TK
CLLC Cleanup Category Key:	PETRO
RSC2 Remediation Status Key:	PENDING
Data Load Date:	05/20/2021
OC3 Office Id:	CD
Physical Address Line 2:	Not reported
OIC Object Of Interest Id:	FACIL
PC2 Proximity Id:	EXACT
Calc Coordinates Accuracy Level Id:	4
CMC2 Coordinate Method Id:	Digital Aerial Photography With Ground Control

DRAFT

BP AMOCO # 15307 (#52802) (Continued) **U001364011**

DC4 Datum Id:	High Accuracy Reference Network
VSC1 Verification Status:	REVIEWED
Collect Username:	FRENCH_B
Collect Date:	01/08/2010
Collect Affiliation:	YORK CLAIMS SERVICE, INC
Map Source:	2004 DOQQs
Map Source Scale:	10
Interpolation Scale:	Not reported
Verifier Username:	FRENCH_B
Verifier Affiliation:	YORK CLAIMS SERVICE, INC
Verification Date:	01/08/2010
Verified Coordinate Method Id:	Digital Aerial Photography With Ground Control
Source Database Name Code:	STCM
CMC2 Coordinate Method ID Code:	DPHO
DC4 Datum ID Code:	HARN
Verified Coordinate Method ID Code:	DPHO
Comments:	Not reported
Latitude/Longitude (deg/min/sec):	28 33 / 81 32

DWM CONTAM:

Name:	BP AMOCO # 15307 (#52802)
Address:	11010 W COLONIAL DR
City,State,Zip:	OCOEE, FL 34761
Program Site Id:	8513368
Lat DD:	28
Lat MM:	33
Lat SS:	4.5648
Long DD:	81
Long MM:	32
Long SS:	32.2836
Office/ District:	CD
Program Area:	STORAGE TANKS
Priority Score:	30
Datum:	0
Method:	AGPS
Facility Status:	CLOSED
Facility Type:	A - Retail Station
Score Effective Date:	2012-06-13 00:00:00
Score When Ranked:	6
Rank:	12937
Operator:	RICK HERWEH
Phone:	(813)681-4279
Name Changed:	2006-11-28 00:00:00
Addr Changed:	2018-10-25 00:00:00
Related Party ID:	778
Primary RP Role:	ACCOUNT OWNER
RP Begin Date:	11/16/2000
RP Name:	BP PRODUCTS NORTH AMERICA INC
RP Address1:	PO BOX 6038
RP Address2:	Not reported
RP City:	ARTESIA
RP State:	CA
RP Zip5:	90702
RP Zip4:	6038
Contact:	MARK OKAMOTO
RP Phone:	(732)743-0901
RP Extension:	Not reported

DRAFT

BP AMOCO # 15307 (#52802) (Continued) **U001364011**

Site Manager: Not reported

FL Financial Assurance 3:
Name: BP AMOCO # 15307 (#52802)
Address: 11010 W COLONIAL DR
City,State,Zip: OCOEE, FL 34761
Region: 3
Facility ID: 8513368
Facility Phone: Not reported
Facility Status: CLOSED
Facility Type: A
Type Description: Retail Station
DEP CO: P
Finaincial Responsibility: SELF-INSURANCE - LETTER FROM CHIEF FINANCIAL OFFIC
Insurance Company: Not reported
Effective Date: 02/14/2002
Expire Date: 02/13/2004
Owner ID: 778
Onwer Name: BP PRODUCTS NORTH AMERICA INC
Owner Address: PO BOX 6038
Owner Address2: Not reported
Owner City,St,Zip: ARTESIA, CA 90702
Contact: MARK OKAMOTO
Resp Party Phone: 7327430901

---

133 **SUNRIDGE MIDDLE SCHOOL** **RCRA-VSQG** **1014951930**
SE **14955 SUNRIDGE BLVD** **FLR000192682**
1/8-1/4 **WINTER GARDEN, FL 34787**
0.236 mi.
1247 ft.

Actual:
119 ft.

Focus Map:
14

RCRA-VSQG:
Date Form Received by Agency: 2012-06-11 00:00:00.0
Handler Name: SUNRIDGE MIDDLE SCHOOL
Handler Address: 14955 SUNRIDGE BLVD
Handler City,State,Zip: WINTER GARDEN, FL 34787-5120
EPA ID: FLR000192682
Contact Name: JENNIFER FOWLER
Contact Address: 3909 SUMMERLIN AVE
Contact City,State,Zip: ORLANDO, FL 32806-0000
Contact Telephone: 407-317-3900 x3939
Contact Fax: Not reported
Contact Email: JENNIFER.FOWLER@OCPS.NET
Contact Title: DIRECTOR
EPA Region: 04
Land Type: Municipal
Federal Waste Generator Description: Conditionally Exempt Small Quantity Generator
Non-Notifier: Not reported
Biennial Report Cycle: Not reported
Accessibility: Not reported
Active Site Indicator: Handler Activities
State District Owner: FL
State District: CD
Mailing Address: 14955 SUN RIDGE BLVD
Mailing City,State,Zip: WINTER GARDEN, FL 34787-5120
Owner Name: ORANGE COUNTY PUBLIC SCHOOLS
Owner Type: Other

DRAFT

SUNRIDGE MIDDLE SCHOOL (Continued) **1014951930**

Operator Name:	ORANGE COUNTY PUBLIC SCHOOLS
Operator Type:	Other
Short-Term Generator Activity:	No
Importer Activity:	No
Mixed Waste Generator:	No
Transporter Activity:	No
Transfer Facility Activity:	No
Recycler Activity with Storage:	No
Small Quantity On-Site Burner Exemption:	No
Smelting Melting and Refining Furnace Exemption:	No
Underground Injection Control:	No
Off-Site Waste Receipt:	No
Universal Waste Indicator:	No
Universal Waste Destination Facility:	No
Federal Universal Waste:	No
Active Site Fed-Reg Treatment Storage and Disposal Facility:	Not reported
Active Site Converter Treatment storage and Disposal Facility:	Not reported
Active Site State-Reg Treatment Storage and Disposal Facility:	Not reported
Active Site State-Reg Handler:	---
Federal Facility Indicator:	Not reported
Hazardous Secondary Material Indicator:	N
Sub-Part K Indicator:	Not reported
Commercial TSD Indicator:	No
Treatment Storage and Disposal Type:	Not reported
2018 GPRA Permit Baseline:	Not on the Baseline
2018 GPRA Renewals Baseline:	Not on the Baseline
Permit Renewals Workload Universe:	Not reported
Permit Workload Universe:	Not reported
Permit Progress Universe:	Not reported
Post-Closure Workload Universe:	Not reported
Closure Workload Universe:	Not reported
202 GPRA Corrective Action Baseline:	No
Corrective Action Workload Universe:	No
Subject to Corrective Action Universe:	No
Non-TSDFs Where RCRA CA has Been Imposed Universe:	No
TSDFs Potentially Subject to CA Under 3004 (u)/(v) Universe:	No
TSDFs Only Subject to CA under Discretionary Auth Universe:	No
Corrective Action Priority Ranking:	No NCAPS ranking
Environmental Control Indicator:	No
Institutional Control Indicator:	No
Human Exposure Controls Indicator:	N/A
Groundwater Controls Indicator:	N/A
Operating TSDF Universe:	Not reported
Full Enforcement Universe:	Not reported
Significant Non-Complier Universe:	No
Unaddressed Significant Non-Complier Universe:	No
Addressed Significant Non-Complier Universe:	No
Significant Non-Complier With a Compliance Schedule Universe:	No
Financial Assurance Required:	Not reported
Handler Date of Last Change:	2020-05-13 18:00:18.0
Recognized Trader-Importer:	No
Recognized Trader-Exporter:	No
Importer of Spent Lead Acid Batteries:	No
Exporter of Spent Lead Acid Batteries:	No
Recycler Activity Without Storage:	No
Manifest Broker:	No
Sub-Part P Indicator:	No

DRAFT

SUNRIDGE MIDDLE SCHOOL (Continued) **1014951930**

Hazardous Waste Summary:

Waste Code:	D001
Waste Description:	IGNITABLE WASTE
Waste Code:	D002
Waste Description:	CORROSIVE WASTE
Waste Code:	D003
Waste Description:	REACTIVE WASTE
Waste Code:	D004
Waste Description:	ARSENIC
Waste Code:	D005
Waste Description:	BARIUM
Waste Code:	D006
Waste Description:	CADMIUM
Waste Code:	D007
Waste Description:	CHROMIUM
Waste Code:	D008
Waste Description:	LEAD
Waste Code:	D009
Waste Description:	MERCURY
Waste Code:	D010
Waste Description:	SELENIUM
Waste Code:	D011
Waste Description:	SILVER
Waste Code:	D012
Waste Description:	ENDRIN (1,2,3,4,10,10-HEXACHLORO-1,7-EPOXY-1,4,4A,5,6,7,8,8A-OCTAHYDRO-1,4-ENDO, ENDO-5,8-DIMETH-ANO-NAPHTHALENE)
Waste Code:	D013
Waste Description:	LINDANE (1,2,3,4,5,6-HEXA-CHLOROCYCLOHEXANE, GAMMA ISOMER)
Waste Code:	D014
Waste Description:	METHOXYCHLOR (1,1,1-TRICHLORO-2,2-BIS [P-METHOXYPHENYL] ETHANE)
Waste Code:	D015
Waste Description:	TOXAPHENE (C10 H10 CL8, TECHNICAL CHLORINATED CAMPHENE, 67-69 PERCENT CHLORINE)
Waste Code:	D016
Waste Description:	2,4-D (2,4-DICHLOROPHENOXYACETIC ACID)
Waste Code:	D017
Waste Description:	2,4,5-TP SILVEX (2,4,5-TRICHLOROPHENOXYPROPIONIC ACID)
Waste Code:	D018
Waste Description:	BENZENE

DRAFT

SUNRIDGE MIDDLE SCHOOL (Continued) **1014951930**

Waste Code: D019
Waste Description: CARBON TETRACHLORIDE

Waste Code: D020
Waste Description: CHLORDANE

Waste Code: D021
Waste Description: CHLOROBENZENE

Waste Code: D022
Waste Description: CHLOROFORM

Waste Code: D023
Waste Description: O-CRESOL

Waste Code: D024
Waste Description: M-CRESOL

Waste Code: D025
Waste Description: P-CRESOL

Waste Code: D026
Waste Description: CRESOL

Waste Code: D027
Waste Description: 1,4-DICHLOROBENZENE

Waste Code: D028
Waste Description: 1,2-DICHLOROETHANE

Waste Code: D029
Waste Description: 1,1-DICHLOROETHYLENE

Waste Code: D030
Waste Description: 2,4-DINITROTOLUENE

Waste Code: D031
Waste Description: HEPTACHLOR (AND ITS EPOXIDE)

Waste Code: D032
Waste Description: HEXACHLOROBENZENE

Waste Code: D033
Waste Description: HEXACHLOROBUTADIENE

Waste Code: D034
Waste Description: HEXACHLOROETHANE

Waste Code: D035
Waste Description: METHYL ETHYL KETONE

Waste Code: D036
Waste Description: NITROBENZENE

Waste Code: D037
Waste Description: PENTACHLOROPHENOL

DRAFT

SUNRIDGE MIDDLE SCHOOL (Continued) **1014951930**

Waste Code: D038
Waste Description: PYRIDINE

Waste Code: D039
Waste Description: TETRACHLOROETHYLENE

Waste Code: D040
Waste Description: TRICHLORETHYLENE

Waste Code: D041
Waste Description: 2,4,5-TRICHLOROPHENOL

Waste Code: D042
Waste Description: 2,4,6-TRICHLOROPHENOL

Waste Code: D043
Waste Description: VINYL CHLORIDE

Handler - Owner Operator:
Owner/Operator Indicator: Owner
Owner/Operator Name: ORANGE COUNTY PUBLIC SCHOOLS
Legal Status: Other
Date Became Current: 2012-06-11 00:00:00.
Date Ended Current: Not reported
Owner/Operator Address: 445 W AMELIA ST
Owner/Operator City,State,Zip: ORLANDO, FL 32801-0000
Owner/Operator Telephone: 407-317-3200
Owner/Operator Telephone Ext: Not reported
Owner/Operator Fax: Not reported
Owner/Operator Email: Not reported

Owner/Operator Indicator: Operator
Owner/Operator Name: ORANGE COUNTY PUBLIC SCHOOLS
Legal Status: Other
Date Became Current: 2012-06-11 00:00:00.
Date Ended Current: Not reported
Owner/Operator Address: 445 W AMELIA ST
Owner/Operator City,State,Zip: ORLANDO, FL 32801-0000
Owner/Operator Telephone: 407-317-3200
Owner/Operator Telephone Ext: Not reported
Owner/Operator Fax: Not reported
Owner/Operator Email: Not reported

Historic Generators:
Receive Date: 2012-06-11 00:00:00.0
Handler Name: SUNRIDGE MIDDLE SCHOOL
Federal Waste Generator Description: Conditionally Exempt Small Quantity Generator
State District Owner: FL
Large Quantity Handler of Universal Waste: No
Recognized Trader Importer: Not reported
Recognized Trader Exporter: Not reported
Spent Lead Acid Battery Importer: Not reported
Spent Lead Acid Battery Exporter: Not reported
Current Record: Yes
Non Storage Recycler Activity: Not reported
Electronic Manifest Broker: Not reported

DRAFT

SUNRIDGE MIDDLE SCHOOL (Continued) **1014951930**

List of NAICS Codes and Descriptions:
NAICS Code: 611110
NAICS Description: ELEMENTARY AND SECONDARY SCHOOLS

Facility Has Received Notices of Violations:
Violations: No Violations Found

Evaluation Action Summary:
Evaluations: No Evaluations Found

134
SSE
1/8-1/4
0.238 mi.
1259 ft.

Actual:
131 ft.

Focus Map:
13

17036 GLORYANNA ROAD
WINTER GARDEN, FL

FL DEDB **S108642133**
N/A

DEDB:

Name:	Not reported
Address:	17036 GLORYANNA ROAD
City,State,Zip:	WINTER GARDEN, FL
Well Id:	480082601
Location Method:	DGPS
Florida Id:	AAM2204
Latitude:	28.543763
Longitude:	-81.6428
Well Depth:	0
Case depth:	0
Diameter:	4
Well Type:	Private well
Long DD:	-8
Long MM:	1
Long SS:	642822
Lat DD:	28
Lat MM:	1
Lat SS:	43777
Permit No:	Not reported
Directions:	FROM CLERMONT, 50 EAST TO REMINGTON, JUST BEFORE TURNPIKE RIGHT ON REMINGTON TO GLORY ANNA DR. GO RIGHT TO HOUSE ON LEFT. PREV OWNER REMOVED RO.
Comments:	DO NO WORK ON RO; NIT<MCL FR ONLY; FE/FM GAC2 ONLY; CONNECT FRIDGE; chowpalace@gmail.com
Status:	DO NO WORK ON RO; FM GAC ONLY
Recheck:	Not reported
Reimbursement:	5
Tagged:	Not reported
Exchange:	AE
Alb X:	0
Alb Y:	0
Username:	Not reported
Time Stamp:	Not reported
Datum:	Not reported
Scale:	0
Accuracy:	0
QA Method:	NOT REVIEWED
Created:	Not reported

DRAFT

(Continued) **S108642133**

Filter status:	Not reported
Resample:	Not reported
Oculus:	Not reported
Sample ID:	960103-011
Sample Date:	01/02/1996
Analysis:	FUM
Discharge:	0
Chemical:	ETHYLENE DIBROMIDE (EDB)
Value:	0.015
Res Qual:	I
Units:	ug/L
CAS Number:	106-93-4
Facility Zip Ext:	Not reported
Method:	1
Sample Type:	Not reported
FLUWID:	Not reported
Resident Last Name:	Not reported
Job Name:	Not reported
Customer ID:	Not reported

Z135 **CIRCLE K #2708980** **FL LUST** **U001364804**
North **10960 W COLONIAL DR** **FL UST** **N/A**
1/8-1/4 **OCOEE, FL 34761** **FL Financial Assurance**
0.239 mi.
1263 ft. **Site 1 of 3 in cluster Z**

Actual:
121 ft.

Focus Map:
9

LUST:

Name:	CIRCLE K #2708980
Address:	10960 W COLONIAL DR
City,State,Zip:	OCOEE, FL 34761
Region:	STATE
Facility Id:	8733699
Facility Status:	OPEN
Facility Type:	A - Retail Station
Facility Phone:	(919)774-6700
Facility Cleanup Rank:	12937
District:	Central District
Lat/Long (dms):	28 33 4.7736 / 81 32 29.454
Section:	Not reported
Township:	Not reported
Range:	Not reported
Feature:	Not reported
Method:	AGPS
Datum:	0
Score:	30
Score Effective Date:	2006-11-02 00:00:00
Score When Ranked:	6
Operator:	GRAHAM BIGGS
Name Update:	2012-08-27 00:00:00
Address Update:	2009-11-17 00:00:00

Petroleum Cleanup PCT Facility Score:

Facility Cleanup Status:	CMPL - COMPLETED
Contact:	GRAHAM BIGGS
Contact Company:	CIRCLE K STORES INC
Contact Address:	1100 SITUS CT #100
Contact City/State/Zip:	Raleigh, NC 27606
Phone:	(919)774-6700

DRAFT

CIRCLE K #2708980 (Continued) **U001364804**

Bad Address Ind:	N
State:	FL
Zip:	34761, 2936
Score:	30
Score Effective Date:	2006-11-02 00:00:00
Related Party ID:	4045
Primary RP Role:	ACCOUNT OWNER
RP Begin Date:	2012-08-27
RP Zip:	4295
RP Extension:	6326

Discharge Cleanup Summary:

Discharge Date:	12/5/1988
PCT Discharge Combined:	Not reported
Cleanup Required:	R - CLEANUP REQUIRED
Discharge Cleanup Status:	SRCR - SRCR COMPLETE
Disch Cleanup Status Date:	2/20/2017
Cleanup Work Status:	COMPLETED
Information Source:	E - EDI
Other Source Description:	Not reported
Eligibility Indicator:	E - ELIGIBLE
Site Manager:	TOBIN_KL
Site Mgr End Date:	12/21/2016
Tank Office:	PCLP48 - ORANGE COUNTY ENVIRONMENTAL PROTECTION DIV

Petroleum Cleanup Program Eligibility:

Facility ID:	8733699
Discharge Date:	12/5/1988
Pct Discharge Combined With:	Not reported
Cleanup Required:	R - CLEANUP REQUIRED
Discharge Cleanup Status:	SRCR - SRCR COMPLETE
Disch Cleanup Status Date:	2/20/2017
Cleanup Work Status:	COMPLETED
Information Source:	Not reported
Other Source Description:	Not reported
Application Received Date:	Not reported
Cleanup Program:	E - EARLY DETECTION INCENTIVE
Eligibility Status:	Not reported
Elig Status Date:	Not reported
Letter Of Intent Date:	Not reported
Redetermined:	Not reported
Inspection Date:	Not reported
Site Manager:	TOBIN_KL
Site Mgr End Date:	12/21/2016
Tank Office:	PCLP48 - ORANGE COUNTY ENVIRONMENTAL PROTECTION DIV
Deductible Amount:	Not reported
Deductible Paid To Date:	Not reported
Co-Pay Amount:	Not reported
Co-Pay Paid To Date:	Not reported
Cap Amount:	0

Contaminated Media:

Discharge Date:	12/5/1988
Pct Discharge Combined With:	Not reported
Cleanup Required:	R - CLEANUP REQUIRED
Discharge Cleanup Status:	SRCR - SRCR COMPLETE
Disch Cleanup Status Date:	2/20/2017
Cleanup Work Status:	COMPLETED

DRAFT

CIRCLE K #2708980 (Continued) **U001364804**

Information Source:	E - EDI
Other Source Description:	Not reported
Elig Indicator:	E - ELIGIBLE
Site Manager:	TOBIN_KL
Site Mgr End Date:	12/21/2016
Tank Office:	PCLP48 - ORANGE COUNTY ENVIRON
Contaminated Drinking Wells:	0
Contaminated Monitoring Well:	Yes
Contaminated Soil:	No
Contaminated Surface Water:	No
Contaminated Ground Water:	Yes
Pollutant:	Z - Other Non Regulated
Pollutant Other Description:	Not reported
Gallons Discharged:	Not reported

Task Information:

District:	CD
Facility ID:	8733699
Facility Status:	OPEN
Facility Type:	A - Retail Station -
County:	ORANGE
County ID:	48
Cleanup Eligibility Status:	E
Source Effective Date:	12-21-2016
Discharge Date:	12-05-1988
Cleanup Required:	R - CLEANUP REQUIRED
Discharge Cleanup Status:	SRCR - SRCR COMPLETE
Disch Cleanup Status Date:	02-20-2017
SRC Action Type:	SRCR - SITE REHABILITATION COMPLETION REPORT
SRC Submit Date:	10-20-2016
SRC Review Date:	10-26-2016
SRC Completion Status:	A - APPROVED
SRC Issue Date:	02-20-2017
SRC Comment:	Not reported
Cleanup Work Status:	COMPLETED
Site Mgr:	TOBIN_KL
Site Mgr End Date:	12-21-2016
Tank Office:	PCLP48 - Orange County
SR Task ID:	20417
SR Cleanup Responsible:	ST - STATE
SR Funding Eligibility Type:	-
SR Actual Cost:	Not reported
SR Completion Date:	03-10-2006
SR Payment Date:	Not reported
SR Oral Date:	Not reported
SR Written Date:	Not reported
SR Soil Removal:	Y
SR Free Product Removal:	Not reported
SR Soil Tonnage Removed:	924
SR Soil Treatment:	Not reported
SR Other Treatment:	Not reported
SR Alternate Proc Received Date:	Not reported
SR Alternate Procedure Status:	Not reported
SR Alternate Procedure Status Date:	Not reported
SR Alternate Procedure Comments:	Not reported
SA Task ID:	20418
SA Cleanup Responsible:	ST - STATE
SA Funding Eligibility Type:	-

DRAFT

CIRCLE K #2708980 (Continued) **U001364804**

SA Actual Cost:	Not reported
SA Completion Date:	Not reported
SA Payment Date:	Not reported
RAP Task ID:	20419
RAP Cleanup Responsible ID:	ST - STATE
RAP Funding Eligibility Type:	-
RAP Actual Cost:	Not reported
RAP Completion Date:	Not reported
RAP Payment Date:	Not reported
RAP Last Order Approved:	Not reported
RA Task ID:	20420
RA Cleanup Responsible:	ST - STATE
RA Funding Eligibility Type:	-
RA Years to Complete:	0
RA Actual Cost:	Not reported

Click here for Florida Oculus:

UST:

Facility Id:	8733699
Facility Status:	OPEN
Type Description:	Retail Station
Facility Phone:	9197746700
Region:	STATE
Positioning Method:	AGPS
Lat/Long (dms):	28 33 8 / 81 32 49

Owner:

Owner Id:	4045
Owner Name:	CIRCLE K STORES INC
Owner Address:	1100 SITUS CT #100
Owner Address 2:	ATTN: STORAGE TANK REGIS
Owner City,St,Zip:	Raleigh, NC 27606
Owner Contact:	GRAHAM BIGGS
Owner Phone:	9197746700

Tank Info:

Name:	CIRCLE K #2708980
Address:	10960 W COLONIAL DR
City:	OCOEE
Zip:	34761
Tank Id:	1
Status:	Removed
Status Date:	Not reported
Install Date:	Not reported
Substance:	Unleaded gas
Content Description:	Unleaded Gas
Gallons:	8000
Vessel Indicator:	TANK
Tank Location:	UNDERGROUND
DEP Contractor:	P

Name:	CIRCLE K #2708980
Address:	10960 W COLONIAL DR
City:	OCOEE
Zip:	34761
Tank Id:	2

DRAFT

CIRCLE K #2708980 (Continued) **U001364804**

Status:	Removed
Status Date:	Not reported
Install Date:	Not reported
Substance:	Unleaded gas
Content Description:	Unleaded Gas
Gallons:	8000
Vessel Indicator:	TANK
Tank Location:	UNDERGROUND
DEP Contractor:	P

Name:	CIRCLE K #2708980
Address:	10960 W COLONIAL DR
City:	OCOEE
Zip:	34761
Tank Id:	3
Status:	Removed
Status Date:	Not reported
Install Date:	Not reported
Substance:	Vehicular diesel
Content Description:	Vehicular Diesel
Gallons:	8000
Vessel Indicator:	TANK
Tank Location:	UNDERGROUND
DEP Contractor:	P

Name:	CIRCLE K #2708980
Address:	10960 W COLONIAL DR
City:	OCOEE
Zip:	34761
Tank Id:	4
Status:	Removed
Status Date:	Not reported
Install Date:	Not reported
Substance:	Unleaded gas
Content Description:	Unleaded Gas
Gallons:	10000
Vessel Indicator:	TANK
Tank Location:	UNDERGROUND
DEP Contractor:	P

Name:	CIRCLE K #2708980
Address:	10960 W COLONIAL DR
City:	OCOEE
Zip:	34761
Tank Id:	5
Status:	Removed
Status Date:	Not reported
Install Date:	Not reported
Substance:	Waste oil
Content Description:	Waste Oil
Gallons:	550
Vessel Indicator:	TANK
Tank Location:	UNDERGROUND
DEP Contractor:	P

Name:	CIRCLE K #2708980
Address:	10960 W COLONIAL DR

DRAFT

CIRCLE K #2708980 (Continued) **U001364804**

City: OCOEE
Zip: 34761
Tank Id: 6
Status: In service
Status Date: 08/01/2006
Install Date: 1/1/2006
Substance: Unleaded gas
Content Description: Unleaded Gas
Gallons: 20000
Vessel Indicator: TANK
Tank Location: UNDERGROUND
DEP Contractor: P

Construction:
Tank Id: 6
Construction Category: Primary Construction
Construction Description: Fiberglass

Tank Id: 6
Construction Category: Overfill/Spill
Construction Description: Ball check valve

Tank Id: 6
Construction Category: Secondary Containment
Construction Description: Double wall

Tank Id: 6
Construction Category: Overfill/Spill
Construction Description: Spill containment bucket

Tank Id: 6
Construction Category: Overfill/Spill
Construction Description: Flow shut-Off

Tank Id: 6
Construction Category: Overfill/Spill
Construction Description: Tight fill

Monitoring:
Tank ID: 6
Monitoring Description: Visual inspect dispenser liners

Tank ID: 6
Monitoring Description: Monitor dbl wall tank space

Tank ID: 6
Monitoring Description: Electronic line leak detector

Tank ID: 6
Monitoring Description: Electronic monitor pipe sumps

Tank ID: 6
Monitoring Description: Electronic monitor dispenser liners

Piping:
Tank ID: 6
Piping Category: Primary Construction

DRAFT

CIRCLE K #2708980 (Continued) **U001364804**

Piping Description: Fiberglass

Tank ID: 6
Piping Category: Miscellaneous Attributes
Piping Description: Pressurized piping system

Tank ID: 6
Piping Category: Secondary Containment
Piping Description: Double wall

Tank ID: 6
Piping Category: Miscellaneous Attributes
Piping Description: Dispenser liners

Name: CIRCLE K #2708980
Address: 10960 W COLONIAL DR
City: OCOEE
Zip: 34761
Tank Id: 7
Status: In service
Status Date: 08/01/2006
Install Date: 1/1/2006
Substance: Unleaded gas
Content Description: Unleaded Gas
Gallons: 15000
Vessel Indicator: TANK
Tank Location: UNDERGROUND
DEP Contractor: P

Construction:
Tank Id: 7
Construction Category: Primary Construction
Construction Description: Fiberglass

Tank Id: 7
Construction Category: Overfill/Spill
Construction Description: Ball check valve

Tank Id: 7
Construction Category: Secondary Containment
Construction Description: Double wall

Tank Id: 7
Construction Category: Overfill/Spill
Construction Description: Flow shut-Off

Tank Id: 7
Construction Category: Overfill/Spill
Construction Description: Spill containment bucket

Tank Id: 7
Construction Category: Overfill/Spill
Construction Description: Tight fill

Monitoring:
Tank ID: 7

DRAFT

CIRCLE K #2708980 (Continued) **U001364804**

Monitoring Description: Visual inspect dispenser liners

Tank ID: 7
Monitoring Description: Monitor dbl wall tank space

Tank ID: 7
Monitoring Description: Electronic line leak detector

Tank ID: 7
Monitoring Description: Electronic monitor pipe sumps

Tank ID: 7
Monitoring Description: Electronic monitor dispenser liners

Piping:
Tank ID: 7
Piping Category: Miscellaneous Attributes
Piping Description: Dispenser liners

Tank ID: 7
Piping Category: Miscellaneous Attributes
Piping Description: Pressurized piping system

Tank ID: 7
Piping Category: Primary Construction
Piping Description: Fiberglass

Tank ID: 7
Piping Category: Secondary Containment
Piping Description: Double wall

Name: CIRCLE K #2708980
Address: 10960 W COLONIAL DR
City: OCOEE
Zip: 34761
Tank Id: Not reported
Status: Removed
Status Date: 01/01/2006
Install Date: 6/1/1987
Substance: Unleaded gas
Content Description: Unleaded Gas
Gallons: 10000
Vessel Indicator: TANK
Tank Location: UNDERGROUND
DEP Contractor: P

Click here for Florida Oculus:

FL Financial Assurance 3:
Name: CIRCLE K #2708980
Address: 10960 W COLONIAL DR
City,State,Zip: OCOEE, FL 34761
Region: 3
Facility ID: 8733699

DRAFT

CIRCLE K #2708980 (Continued) **U001364804**

Facility Phone:	9197746700
Facility Status:	OPEN
Facility Type:	A
Type Description:	Retail Station
DEP CO:	P
Finaincial Responsibility:	INSURANCE
Insurance Company:	ACE
Effective Date:	01/01/2010
Expire Date:	01/01/2011
Owner ID:	4045
Onwer Name:	CIRCLE K STORES INC
Owner Address:	1100 SITUS CT #100
Owner Address2:	ATTN: STORAGE TANK REGIS
Owner City,St,Zip:	Raleigh, NC 27606
Contact:	GRAHAM BIGGS
Resp Party Phone:	9197746700

Name:	CIRCLE K #2708980
Address:	10960 W COLONIAL DR
City,State,Zip:	OCOEE, FL 34761
Region:	3
Facility ID:	8733699
Facility Phone:	9197746700
Facility Status:	OPEN
Facility Type:	A
Type Description:	Retail Station
DEP CO:	P
Finaincial Responsibility:	INSURANCE
Insurance Company:	AMERICAN SAFETY INDEMNITY CO
Effective Date:	03/03/2011
Expire Date:	03/03/2012
Owner ID:	4045
Onwer Name:	CIRCLE K STORES INC
Owner Address:	1100 SITUS CT #100
Owner Address2:	ATTN: STORAGE TANK REGIS
Owner City,St,Zip:	Raleigh, NC 27606
Contact:	GRAHAM BIGGS
Resp Party Phone:	9197746700

Name:	CIRCLE K #2708980
Address:	10960 W COLONIAL DR
City,State,Zip:	OCOEE, FL 34761
Region:	3
Facility ID:	8733699
Facility Phone:	9197746700
Facility Status:	OPEN
Facility Type:	A
Type Description:	Retail Station
DEP CO:	P
Finaincial Responsibility:	INSURANCE
Insurance Company:	CHUBB
Effective Date:	12/01/2011
Expire Date:	12/01/2013
Owner ID:	4045
Onwer Name:	CIRCLE K STORES INC
Owner Address:	1100 SITUS CT #100
Owner Address2:	ATTN: STORAGE TANK REGIS

DRAFT

CIRCLE K #2708980 (Continued) **U001364804**

Owner City,St,Zip:	Raleigh, NC 27606
Contact:	GRAHAM BIGGS
Resp Party Phone:	9197746700
Name:	CIRCLE K #2708980
Address:	10960 W COLONIAL DR
City,State,Zip:	OCOEE, FL 34761
Region:	3
Facility ID:	8733699
Facility Phone:	9197746700
Facility Status:	OPEN
Facility Type:	A
Type Description:	Retail Station
DEP CO:	P
Finaincial Responsibility:	INSURANCE
Insurance Company:	COLONY
Effective Date:	03/03/2010
Expire Date:	03/03/2011
Owner ID:	4045
Onwer Name:	CIRCLE K STORES INC
Owner Address:	1100 SITUS CT #100
Owner Address2:	ATTN: STORAGE TANK REGIS
Owner City,St,Zip:	Raleigh, NC 27606
Contact:	GRAHAM BIGGS
Resp Party Phone:	9197746700
Name:	CIRCLE K #2708980
Address:	10960 W COLONIAL DR
City,State,Zip:	OCOEE, FL 34761
Region:	3
Facility ID:	8733699
Facility Phone:	9197746700
Facility Status:	OPEN
Facility Type:	A
Type Description:	Retail Station
DEP CO:	P
Finaincial Responsibility:	INSURANCE
Insurance Company:	IRONSHORE SPECIALTY INSURANCE CO
Effective Date:	12/01/2013
Expire Date:	12/01/2014
Owner ID:	4045
Onwer Name:	CIRCLE K STORES INC
Owner Address:	1100 SITUS CT #100
Owner Address2:	ATTN: STORAGE TANK REGIS
Owner City,St,Zip:	Raleigh, NC 27606
Contact:	GRAHAM BIGGS
Resp Party Phone:	9197746700
Name:	CIRCLE K #2708980
Address:	10960 W COLONIAL DR
City,State,Zip:	OCOEE, FL 34761
Region:	3
Facility ID:	8733699
Facility Phone:	9197746700
Facility Status:	OPEN
Facility Type:	A
Type Description:	Retail Station

DRAFT

CIRCLE K #2708980 (Continued) **U001364804**

DEP CO: P
Finaincial Responsibility: INSURANCE
Insurance Company: IRONSHORE SPECIALTY INSURANCE CO
Effective Date: 12/01/2014
Expire Date: 12/01/2015
Owner ID: 4045
Onwer Name: CIRCLE K STORES INC
Owner Address: 1100 SITUS CT #100
Owner Address2: ATTN: STORAGE TANK REGIS
Owner City,St,Zip: Raleigh, NC 27606
Contact: GRAHAM BIGGS
Resp Party Phone: 9197746700

Name: CIRCLE K #2708980
Address: 10960 W COLONIAL DR
City,State,Zip: OCOEE, FL 34761
Region: 3
Facility ID: 8733699
Facility Phone: 9197746700
Facility Status: OPEN
Facility Type: A
Type Description: Retail Station
DEP CO: P
Finaincial Responsibility: INSURANCE
Insurance Company: IRONSHORE SPECIALTY INSURANCE CO
Effective Date: 12/01/2015
Expire Date: 12/01/2016
Owner ID: 4045
Onwer Name: CIRCLE K STORES INC
Owner Address: 1100 SITUS CT #100
Owner Address2: ATTN: STORAGE TANK REGIS
Owner City,St,Zip: Raleigh, NC 27606
Contact: GRAHAM BIGGS
Resp Party Phone: 9197746700

Name: CIRCLE K #2708980
Address: 10960 W COLONIAL DR
City,State,Zip: OCOEE, FL 34761
Region: 3
Facility ID: 8733699
Facility Phone: 9197746700
Facility Status: OPEN
Facility Type: A
Type Description: Retail Station
DEP CO: P
Finaincial Responsibility: INSURANCE
Insurance Company: IRONSHORE SPECIALTY INSURANCE CO
Effective Date: 12/01/2016
Expire Date: 12/01/2017
Owner ID: 4045
Onwer Name: CIRCLE K STORES INC
Owner Address: 1100 SITUS CT #100
Owner Address2: ATTN: STORAGE TANK REGIS
Owner City,St,Zip: Raleigh, NC 27606
Contact: GRAHAM BIGGS
Resp Party Phone: 9197746700

DRAFT

CIRCLE K #2708980 (Continued) **U001364804**

Name:	CIRCLE K #2708980
Address:	10960 W COLONIAL DR
City,State,Zip:	OCOEE, FL 34761
Region:	3
Facility ID:	8733699
Facility Phone:	9197746700
Facility Status:	OPEN
Facility Type:	A
Type Description:	Retail Station
DEP CO:	P
Finaincial Responsibility:	INSURANCE
Insurance Company:	IRONSHORE SPECIALTY INSURANCE CO
Effective Date:	12/01/2017
Expire Date:	12/01/2018
Owner ID:	4045
Onwer Name:	CIRCLE K STORES INC
Owner Address:	1100 SITUS CT #100
Owner Address2:	ATTN: STORAGE TANK REGIS
Owner City,St,Zip:	Raleigh, NC 27606
Contact:	GRAHAM BIGGS
Resp Party Phone:	9197746700

Name:	CIRCLE K #2708980
Address:	10960 W COLONIAL DR
City,State,Zip:	OCOEE, FL 34761
Region:	3
Facility ID:	8733699
Facility Phone:	9197746700
Facility Status:	OPEN
Facility Type:	A
Type Description:	Retail Station
DEP CO:	P
Finaincial Responsibility:	INSURANCE
Insurance Company:	IRONSHORE SPECIALTY INSURANCE CO
Effective Date:	12/01/2018
Expire Date:	12/01/2019
Owner ID:	4045
Onwer Name:	CIRCLE K STORES INC
Owner Address:	1100 SITUS CT #100
Owner Address2:	ATTN: STORAGE TANK REGIS
Owner City,St,Zip:	Raleigh, NC 27606
Contact:	GRAHAM BIGGS
Resp Party Phone:	9197746700

Name:	CIRCLE K #2708980
Address:	10960 W COLONIAL DR
City,State,Zip:	OCOEE, FL 34761
Region:	3
Facility ID:	8733699
Facility Phone:	9197746700
Facility Status:	OPEN
Facility Type:	A
Type Description:	Retail Station
DEP CO:	P
Finaincial Responsibility:	INSURANCE
Insurance Company:	NAVIGATORS SPECIALTY INSURANCE CO
Effective Date:	12/01/2019

DRAFT

CIRCLE K #2708980 (Continued) **U001364804**

Expire Date:	12/01/2020
Owner ID:	4045
Onwer Name:	CIRCLE K STORES INC
Owner Address:	1100 SITUS CT #100
Owner Address2:	ATTN: STORAGE TANK REGIS
Owner City,St,Zip:	Raleigh, NC 27606
Contact:	GRAHAM BIGGS
Resp Party Phone:	9197746700

Name:	CIRCLE K #2708980
Address:	10960 W COLONIAL DR
City,State,Zip:	OCOEE, FL 34761
Region:	3
Facility ID:	8733699
Facility Phone:	9197746700
Facility Status:	OPEN
Facility Type:	A
Type Description:	Retail Station
DEP CO:	P
Finaincial Responsibility:	INSURANCE
Insurance Company:	ZURICH-AMERICAN
Effective Date:	12/31/2009
Expire Date:	12/31/2010
Owner ID:	4045
Onwer Name:	CIRCLE K STORES INC
Owner Address:	1100 SITUS CT #100
Owner Address2:	ATTN: STORAGE TANK REGIS
Owner City,St,Zip:	Raleigh, NC 27606
Contact:	GRAHAM BIGGS
Resp Party Phone:	9197746700

Z136 **AMOCO SERVICE STATION #60028** **RCRA NonGen / NLR** **1000501173**
North **10960 W COLONIAL DR** **FLD984213009**
1/8-1/4 **OCOEE, FL 34761**
0.239 mi.
1263 ft. **Site 2 of 3 in cluster Z**

Actual:
121 ft.

Focus Map:
9

RCRA NonGen / NLR:

Date Form Received by Agency:	2006-11-01 00:00:00.0
Handler Name:	AMOCO SERVICE STATION #60028
Handler Address:	10960 W COLONIAL DR
Handler City,State,Zip:	OCOEE, FL 34761-2979
EPA ID:	FLD984213009
Contact Name:	AMOCO SERVICE S TATION #60028
Contact Address:	HWY 50
Contact City,State,Zip:	OCOEE, FL 32761
Contact Telephone:	850-245-8707
Contact Fax:	Not reported
Contact Email:	Not reported
Contact Title:	BUSINESS
EPA Region:	04
Land Type:	Private
Federal Waste Generator Description:	Not a generator, verified
Non-Notifier:	Not reported
Biennial Report Cycle:	Not reported
Accessibility:	Not reported
Active Site Indicator:	Not reported
State District Owner:	FL

DRAFT

AMOCO SERVICE STATION #60028 (Continued) **1000501173**

State District:	CD
Mailing Address:	HWY 50
Mailing City,State,Zip:	OCOEE, FL 32761
Owner Name:	ACA MGNMT SERV, DEALER
Owner Type:	Private
Operator Name:	AMOCO SERVICE STATION #60028
Operator Type:	Private
Short-Term Generator Activity:	No
Importer Activity:	No
Mixed Waste Generator:	No
Transporter Activity:	No
Transfer Facility Activity:	No
Recycler Activity with Storage:	No
Small Quantity On-Site Burner Exemption:	No
Smelting Melting and Refining Furnace Exemption:	No
Underground Injection Control:	No
Off-Site Waste Receipt:	No
Universal Waste Indicator:	No
Universal Waste Destination Facility:	No
Federal Universal Waste:	No
Active Site Fed-Reg Treatment Storage and Disposal Facility:	Not reported
Active Site Converter Treatment storage and Disposal Facility:	Not reported
Active Site State-Reg Treatment Storage and Disposal Facility:	Not reported
Active Site State-Reg Handler:	---
Federal Facility Indicator:	Not reported
Hazardous Secondary Material Indicator:	NN
Sub-Part K Indicator:	Not reported
Commercial TSD Indicator:	No
Treatment Storage and Disposal Type:	Not reported
2018 GPRA Permit Baseline:	Not on the Baseline
2018 GPRA Renewals Baseline:	Not on the Baseline
Permit Renewals Workload Universe:	Not reported
Permit Workload Universe:	Not reported
Permit Progress Universe:	Not reported
Post-Closure Workload Universe:	Not reported
Closure Workload Universe:	Not reported
202 GPRA Corrective Action Baseline:	No
Corrective Action Workload Universe:	No
Subject to Corrective Action Universe:	No
Non-TSDFs Where RCRA CA has Been Imposed Universe:	No
TSDFs Potentially Subject to CA Under 3004 (u)/(v) Universe:	No
TSDFs Only Subject to CA under Discretionary Auth Universe:	No
Corrective Action Priority Ranking:	No NCAPS ranking
Environmental Control Indicator:	No
Institutional Control Indicator:	No
Human Exposure Controls Indicator:	N/A
Groundwater Controls Indicator:	N/A
Operating TSDF Universe:	Not reported
Full Enforcement Universe:	Not reported
Significant Non-Complier Universe:	No
Unaddressed Significant Non-Complier Universe:	No
Addressed Significant Non-Complier Universe:	No
Significant Non-Complier With a Compliance Schedule Universe:	No
Financial Assurance Required:	Not reported
Handler Date of Last Change:	2016-12-14 18:29:12.0
Recognized Trader-Importer:	No
Recognized Trader-Exporter:	No

DRAFT

AMOCO SERVICE STATION #60028 (Continued) **1000501173**

Importer of Spent Lead Acid Batteries:	No
Exporter of Spent Lead Acid Batteries:	No
Recycler Activity Without Storage:	Not reported
Manifest Broker:	Not reported
Sub-Part P Indicator:	No

Hazardous Waste Summary:

Waste Code:	D001
Waste Description:	IGNITABLE WASTE
Waste Code:	D018
Waste Description:	BENZENE

Handler - Owner Operator:

Owner/Operator Indicator:	Owner
Owner/Operator Name:	ACA MGNMT SERV, DEALER
Legal Status:	Private
Date Became Current:	1996-10-18 00:00:00.
Date Ended Current:	Not reported
Owner/Operator Address:	2690 HWY 50
Owner/Operator City,State,Zip:	OCOEE, FL 32761
Owner/Operator Telephone:	Not reported
Owner/Operator Telephone Ext:	Not reported
Owner/Operator Fax:	Not reported
Owner/Operator Email:	Not reported

Owner/Operator Indicator:	Operator
Owner/Operator Name:	AMOCO SERVICE STATION #60028
Legal Status:	Private
Date Became Current:	1991-06-15 00:00:00.
Date Ended Current:	2006-11-01 00:00:00.
Owner/Operator Address:	2690 HWY 50
Owner/Operator City,State,Zip:	OCOEE, FL 32761
Owner/Operator Telephone:	Not reported
Owner/Operator Telephone Ext:	Not reported
Owner/Operator Fax:	Not reported
Owner/Operator Email:	Not reported

Owner/Operator Indicator:	Operator
Owner/Operator Name:	AMOCO SERVICE STATION #60028
Legal Status:	Private
Date Became Current:	1991-06-15 00:00:00.
Date Ended Current:	2006-11-01 00:00:00.
Owner/Operator Address:	2690 HWY 50
Owner/Operator City,State,Zip:	OCOEE, FL 32761
Owner/Operator Telephone:	Not reported
Owner/Operator Telephone Ext:	Not reported
Owner/Operator Fax:	Not reported
Owner/Operator Email:	Not reported

Owner/Operator Indicator:	Operator
Owner/Operator Name:	AMOCO SERVICE STATION #60028
Legal Status:	Private
Date Became Current:	1991-06-15 00:00:00.
Date Ended Current:	Not reported

DRAFT

AMOCO SERVICE STATION #60028 (Continued) **1000501173**

Owner/Operator Address:	2690 HWY 50
Owner/Operator City,State,Zip:	OCOEE, FL 34761
Owner/Operator Telephone:	Not reported
Owner/Operator Telephone Ext:	Not reported
Owner/Operator Fax:	Not reported
Owner/Operator Email:	Not reported
Owner/Operator Indicator:	Owner
Owner/Operator Name:	ACA MGNMT SERV, DEALER
Legal Status:	Private
Date Became Current:	1996-10-18 00:00:00.
Date Ended Current:	Not reported
Owner/Operator Address:	2690 HWY 50
Owner/Operator City,State,Zip:	OCOEE, FL 32761
Owner/Operator Telephone:	Not reported
Owner/Operator Telephone Ext:	Not reported
Owner/Operator Fax:	Not reported
Owner/Operator Email:	Not reported

Historic Generators:

Receive Date:	2006-11-01 00:00:00.0
Handler Name:	AMOCO SERVICE STATION #60028
Federal Waste Generator Description:	Not a generator, verified
State District Owner:	FL
Large Quantity Handler of Universal Waste:	No
Recognized Trader Importer:	No
Recognized Trader Exporter:	No
Spent Lead Acid Battery Importer:	No
Spent Lead Acid Battery Exporter:	No
Current Record:	Yes
Non Storage Recycler Activity:	Not reported
Electronic Manifest Broker:	Not reported

List of NAICS Codes and Descriptions:

NAICS Code:	562998
NAICS Description:	ALL OTHER MISCELLANEOUS WASTE MANAGEMENT SERVICES

Facility Has Received Notices of Violations:

Violations:	No Violations Found

Evaluation Action Summary:

Evaluations:	No Evaluations Found

Z137 **BP FACILITY #12342** **RCRA NonGen / NLR** **1010315592**
North **10960 W COLONIAL DR** **FLR000134494**
1/8-1/4 **OCOEE, FL 34761**
0.239 mi.
1263 ft. **Site 3 of 3 in cluster Z**

Actual:
121 ft.

Focus Map:
9

RCRA NonGen / NLR:

Date Form Received by Agency:		2010-03-15 00:00:00.0
Handler Name:	BP FACILITY #12342	
Handler Address:		10960 W COLONIAL DR
Handler City,State,Zip:		OCOEE, FL 34761-2979
EPA ID:		FLR000134494

DRAFT

BP FACILITY #12342 (Continued) **1010315592**

Contact Name:	MICHAEL WILSON
Contact Address:	W COLONIAL DR
Contact City,State,Zip:	OCOEE, FL 34761
Contact Telephone:	678-714-1729
Contact Fax:	Not reported
Contact Email:	Not reported
Contact Title:	PRES
EPA Region:	04
Land Type:	Private
Federal Waste Generator Description:	Not a generator, verified
Non-Notifier:	Not reported
Biennial Report Cycle:	Not reported
Accessibility:	Not reported
Active Site Indicator:	Not reported
State District Owner:	FL
State District:	CD
Mailing Address:	W COLONIAL DR
Mailing City,State,Zip:	OCOEE, FL 34761-2979
Owner Name:	BP PRODUCTS NORTH AMERICA INC
Owner Type:	Private
Operator Name:	BP PRODUCTS NORTH AMERICA INC
Operator Type:	Private
Short-Term Generator Activity:	No
Importer Activity:	No
Mixed Waste Generator:	No
Transporter Activity:	No
Transfer Facility Activity:	No
Recycler Activity with Storage:	No
Small Quantity On-Site Burner Exemption:	No
Smelting Melting and Refining Furnace Exemption:	No
Underground Injection Control:	No
Off-Site Waste Receipt:	No
Universal Waste Indicator:	No
Universal Waste Destination Facility:	No
Federal Universal Waste:	No
Active Site Fed-Reg Treatment Storage and Disposal Facility:	Not reported
Active Site Converter Treatment storage and Disposal Facility:	Not reported
Active Site State-Reg Treatment Storage and Disposal Facility:	Not reported
Active Site State-Reg Handler:	---
Federal Facility Indicator:	Not reported
Hazardous Secondary Material Indicator:	NN
Sub-Part K Indicator:	Not reported
Commercial TSD Indicator:	No
Treatment Storage and Disposal Type:	Not reported
2018 GPRA Permit Baseline:	Not on the Baseline
2018 GPRA Renewals Baseline:	Not on the Baseline
Permit Renewals Workload Universe:	Not reported
Permit Workload Universe:	Not reported
Permit Progress Universe:	Not reported
Post-Closure Workload Universe:	Not reported
Closure Workload Universe:	Not reported
202 GPRA Corrective Action Baseline:	No
Corrective Action Workload Universe:	No
Subject to Corrective Action Universe:	No
Non-TSDFs Where RCRA CA has Been Imposed Universe:	No
TSDFs Potentially Subject to CA Under 3004 (u)/(v) Universe:	No
TSDFs Only Subject to CA under Discretionary Auth Universe:	No

DRAFT

BP FACILITY #12342 (Continued) **1010315592**

Corrective Action Priority Ranking:	No NCAPS ranking
Environmental Control Indicator:	No
Institutional Control Indicator:	No
Human Exposure Controls Indicator:	N/A
Groundwater Controls Indicator:	N/A
Operating TSDF Universe:	Not reported
Full Enforcement Universe:	Not reported
Significant Non-Complier Universe:	No
Unaddressed Significant Non-Complier Universe:	No
Addressed Significant Non-Complier Universe:	No
Significant Non-Complier With a Compliance Schedule Universe:	No
Financial Assurance Required:	Not reported
Handler Date of Last Change:	2011-06-23 16:56:54.0
Recognized Trader-Importer:	No
Recognized Trader-Exporter:	No
Importer of Spent Lead Acid Batteries:	No
Exporter of Spent Lead Acid Batteries:	No
Recycler Activity Without Storage:	Not reported
Manifest Broker:	Not reported
Sub-Part P Indicator:	No

Hazardous Waste Summary:

Waste Code:	D001
Waste Description:	IGNITABLE WASTE
Waste Code:	D018
Waste Description:	BENZENE

Handler - Owner Operator:

Owner/Operator Indicator:	Owner
Owner/Operator Name:	BP PRODUCTS NORTH AMERICA INC
Legal Status:	Private
Date Became Current:	1998-12-31 00:00:00.
Date Ended Current:	Not reported
Owner/Operator Address:	PO BOX 6038
Owner/Operator City,State,Zip:	ARTESIA, CA 90702-6038
Owner/Operator Telephone:	Not reported
Owner/Operator Telephone Ext:	Not reported
Owner/Operator Fax:	Not reported
Owner/Operator Email:	Not reported
Owner/Operator Indicator:	Owner
Owner/Operator Name:	BP PRODUCTS NORTH AMERICA INC
Legal Status:	Private
Date Became Current:	1998-12-31 00:00:00.
Date Ended Current:	Not reported
Owner/Operator Address:	PO BOX 6038
Owner/Operator City,State,Zip:	ARTESIA, CA 90702-6038
Owner/Operator Telephone:	Not reported
Owner/Operator Telephone Ext:	Not reported
Owner/Operator Fax:	Not reported
Owner/Operator Email:	Not reported
Owner/Operator Indicator:	Operator
Owner/Operator Name:	BP PRODUCTS NORTH AMERICA INC

DRAFT

BP FACILITY #12342 (Continued) **1010315592**

Legal Status:	Private
Date Became Current:	1998-12-31 00:00:00.
Date Ended Current:	Not reported
Owner/Operator Address:	PO BOX 6038
Owner/Operator City,State,Zip:	ARTESIA, CA 90702-6038
Owner/Operator Telephone:	Not reported
Owner/Operator Telephone Ext:	Not reported
Owner/Operator Fax:	Not reported
Owner/Operator Email:	Not reported

Owner/Operator Indicator:	Operator
Owner/Operator Name:	BP PRODUCTS NORTH AMERICA INC
Legal Status:	Private
Date Became Current:	1998-12-31 00:00:00.
Date Ended Current:	Not reported
Owner/Operator Address:	PO BOX 6038
Owner/Operator City,State,Zip:	ARTESIA, CA 90702-6038
Owner/Operator Telephone:	Not reported
Owner/Operator Telephone Ext:	Not reported
Owner/Operator Fax:	Not reported
Owner/Operator Email:	Not reported

Historic Generators:

Receive Date:	2010-03-15 00:00:00.0
Handler Name: BP FACILITY #12342	
Federal Waste Generator Description:	Not a generator, verified
State District Owner:	FL
Large Quantity Handler of Universal Waste:	No
Recognized Trader Importer:	No
Recognized Trader Exporter:	No
Spent Lead Acid Battery Importer:	No
Spent Lead Acid Battery Exporter:	No
Current Record:	Yes
Non Storage Recycler Activity:	Not reported
Electronic Manifest Broker:	Not reported

List of NAICS Codes and Descriptions:

NAICS Code:	44711
NAICS Description:	GASOLINE STATIONS WITH CONVENIENCE STORES

Facility Has Received Notices of Violations:

Violations:	No Violations Found

Evaluation Action Summary:

Evaluations:	No Evaluations Found

DRAFT

138
NE
1/8-1/4
0.245 mi.
1292 ft.

GOTHA MIDDLE SCHOOL
9155 GOTHA RD
WINDERMERE, FL 34786

RCRA-VSQG **1012177179**
FLR000154633

Actual:
123 ft.

Focus Map:
18

RCRA-VSQG:

Date Form Received by Agency:		2009-04-20 00:00:00.0
Handler Name:	GOTHA MIDDLE SCHOOL	
Handler Address:		9155 GOTHA RD
Handler City,State,Zip:		WINDERMERE, FL 34786-8133
EPA ID:		FLR000154633
Contact Name:		JENNIFER FOWLER
Contact Address:		3909 S SUMMERLIN AVE
Contact City,State,Zip:		ORLANDO, FL 32806-6905
Contact Telephone:		407-317-3900 3939
Contact Fax:		Not reported
Contact Email:		JENNIFER.FOWLER@OCPS.NET
Contact Title:		DIRECTOR
EPA Region:		04
Land Type:		County
Federal Waste Generator Description:		Conditionally Exempt Small Quantity Generator
Non-Notifier:		Not reported
Biennial Report Cycle:		Not reported
Accessibility:		Not reported
Active Site Indicator:		Handler Activities
State District Owner:		FL
State District:		CD
Mailing Address:		9155 GOTHA RD
Mailing City,State,Zip:		WINDERMERE, FL 34786-8133
Owner Name:		ORANGE COUNTY PUBLIC SCHOOLS
Owner Type:		County
Operator Name:		ORANGE COUNTY PUBLIC SCHOOLS
Operator Type:		County
Short-Term Generator Activity:		No
Importer Activity:		No
Mixed Waste Generator:		No
Transporter Activity:		No
Transfer Facility Activity:		No
Recycler Activity with Storage:		No
Small Quantity On-Site Burner Exemption:		No
Smelting Melting and Refining Furnace Exemption:		No
Underground Injection Control:		No
Off-Site Waste Receipt:		No
Universal Waste Indicator:		No
Universal Waste Destination Facility:		No
Federal Universal Waste:		No
Active Site Fed-Reg Treatment Storage and Disposal Facility:		Not reported
Active Site Converter Treatment storage and Disposal Facility:		Not reported
Active Site State-Reg Treatment Storage and Disposal Facility:		Not reported
Active Site State-Reg Handler:		---
Federal Facility Indicator:		Not reported
Hazardous Secondary Material Indicator:		NN
Sub-Part K Indicator:		Not reported
Commercial TSD Indicator:		No
Treatment Storage and Disposal Type:		Not reported
2018 GPRA Permit Baseline:		Not on the Baseline
2018 GPRA Renewals Baseline:		Not on the Baseline
Permit Renewals Workload Universe:		Not reported

DRAFT

GOTHA MIDDLE SCHOOL (Continued) **1012177179**

Permit Workload Universe:	Not reported
Permit Progress Universe:	Not reported
Post-Closure Workload Universe:	Not reported
Closure Workload Universe:	Not reported
202 GPRA Corrective Action Baseline:	No
Corrective Action Workload Universe:	No
Subject to Corrective Action Universe:	No
Non-TSDFs Where RCRA CA has Been Imposed Universe:	No
TSDFs Potentially Subject to CA Under 3004 (u)/(v) Universe:	No
TSDFs Only Subject to CA under Discretionary Auth Universe:	No
Corrective Action Priority Ranking:	No NCAPS ranking
Environmental Control Indicator:	No
Institutional Control Indicator:	No
Human Exposure Controls Indicator:	N/A
Groundwater Controls Indicator:	N/A
Operating TSDF Universe:	Not reported
Full Enforcement Universe:	Not reported
Significant Non-Complier Universe:	No
Unaddressed Significant Non-Complier Universe:	No
Addressed Significant Non-Complier Universe:	No
Significant Non-Complier With a Compliance Schedule Universe:	No
Financial Assurance Required:	Not reported
Handler Date of Last Change:	2017-02-10 11:52:56.0
Recognized Trader-Importer:	No
Recognized Trader-Exporter:	No
Importer of Spent Lead Acid Batteries:	No
Exporter of Spent Lead Acid Batteries:	No
Recycler Activity Without Storage:	Not reported
Manifest Broker:	Not reported
Sub-Part P Indicator:	No

Hazardous Waste Summary:

Waste Code:	D001
Waste Description:	IGNITABLE WASTE
Waste Code:	D002
Waste Description:	CORROSIVE WASTE
Waste Code:	D003
Waste Description:	REACTIVE WASTE
Waste Code:	D004
Waste Description:	ARSENIC
Waste Code:	D005
Waste Description:	BARIUM
Waste Code:	D006
Waste Description:	CADMIUM
Waste Code:	D007
Waste Description:	CHROMIUM
Waste Code:	D008
Waste Description:	LEAD

DRAFT

GOTHA MIDDLE SCHOOL (Continued) **1012177179**

Waste Code: D009
Waste Description: MERCURY

Waste Code: D010
Waste Description: SELENIUM

Waste Code: D011
Waste Description: SILVER

Waste Code: D012
Waste Description: ENDRIN (1,2,3,4,10,10-HEXACHLORO-1,7-EPOXY-1,4,4A,5,6,7,8,8A-OCTAHYDRO-1,4-ENDO, ENDO-5,8-DIMETH-ANO-NAPHTHALENE)

Waste Code: D013
Waste Description: LINDANE (1,2,3,4,5,6-HEXA-CHLOROCYCLOHEXANE, GAMMA ISOMER)

Waste Code: D014
Waste Description: METHOXYCHLOR (1,1,1-TRICHLORO-2,2-BIS [P-METHOXYPHENYL] ETHANE)

Waste Code: D015
Waste Description: TOXAPHENE (C10 H10 CL8, TECHNICAL CHLORINATED CAMPHENE, 67-69 PERCENT CHLORINE)

Waste Code: D016
Waste Description: 2,4-D (2,4-DICHLOROPHENOXYACETIC ACID)

Waste Code: D017
Waste Description: 2,4,5-TP SILVEX (2,4,5-TRICHLOROPHENOXYPROPIONIC ACID)

Waste Code: D018
Waste Description: BENZENE

Waste Code: D019
Waste Description: CARBON TETRACHLORIDE

Waste Code: D020
Waste Description: CHLORDANE

Waste Code: D021
Waste Description: CHLOROBENZENE

Waste Code: D022
Waste Description: CHLOROFORM

Waste Code: D023
Waste Description: O-CRESOL

Waste Code: D024
Waste Description: M-CRESOL

Waste Code: D025
Waste Description: P-CRESOL

Waste Code: D026
Waste Description: CRESOL

DRAFT

GOTHA MIDDLE SCHOOL (Continued) **1012177179**

Waste Code: D027
Waste Description: 1,4-DICHLOROBENZENE

Waste Code: D028
Waste Description: 1,2-DICHLOROETHANE

Waste Code: D029
Waste Description: 1,1-DICHLOROETHYLENE

Waste Code: D030
Waste Description: 2,4-DINITROTOLUENE

Waste Code: D031
Waste Description: HEPTACHLOR (AND ITS EPOXIDE)

Waste Code: D032
Waste Description: HEXACHLOROBENZENE

Waste Code: D033
Waste Description: HEXACHLOROBUTADIENE

Waste Code: D034
Waste Description: HEXACHLOROETHANE

Waste Code: D035
Waste Description: METHYL ETHYL KETONE

Waste Code: D036
Waste Description: NITROBENZENE

Waste Code: D037
Waste Description: PENTACHLOROPHENOL

Waste Code: D038
Waste Description: PYRIDINE

Waste Code: D039
Waste Description: TETRACHLOROETHYLENE

Waste Code: D040
Waste Description: TRICHLORETHYLENE

Waste Code: D041
Waste Description: 2,4,5-TRICHLOROPHENOL

Waste Code: D042
Waste Description: 2,4,6-TRICHLOROPHENOL

Waste Code: D043
Waste Description: VINYL CHLORIDE

Handler - Owner Operator:
Owner/Operator Indicator: Operator
Owner/Operator Name: ORANGE COUNTY PUBLIC SCHOOLS
Legal Status: County
Date Became Current: 2009-04-20 00:00:00.
Date Ended Current: Not reported

DRAFT

GOTHA MIDDLE SCHOOL (Continued) **1012177179**

Owner/Operator Address:	445 W AMELIA ST
Owner/Operator City,State,Zip:	ORLANDO, FL 32801-1129
Owner/Operator Telephone:	407-317-3200
Owner/Operator Telephone Ext:	Not reported
Owner/Operator Fax:	Not reported
Owner/Operator Email:	Not reported
Owner/Operator Indicator:	Operator
Owner/Operator Name:	ORANGE COUNTY PUBLIC SCHOOLS
Legal Status:	County
Date Became Current:	2009-04-20 00:00:00.
Date Ended Current:	Not reported
Owner/Operator Address:	445 W AMELIA ST
Owner/Operator City,State,Zip:	ORLANDO, FL 32801-1129
Owner/Operator Telephone:	407-317-3200
Owner/Operator Telephone Ext:	Not reported
Owner/Operator Fax:	Not reported
Owner/Operator Email:	Not reported
Owner/Operator Indicator:	Owner
Owner/Operator Name:	ORANGE COUNTY PUBLIC SCHOOLS
Legal Status:	County
Date Became Current:	1994-02-09 00:00:00.
Date Ended Current:	Not reported
Owner/Operator Address:	445 W AMELIA ST
Owner/Operator City,State,Zip:	ORLANDO, FL 32801-1129
Owner/Operator Telephone:	407-317-3200
Owner/Operator Telephone Ext:	Not reported
Owner/Operator Fax:	Not reported
Owner/Operator Email:	Not reported
Owner/Operator Indicator:	Owner
Owner/Operator Name:	ORANGE COUNTY PUBLIC SCHOOLS
Legal Status:	County
Date Became Current:	1994-02-09 00:00:00.
Date Ended Current:	Not reported
Owner/Operator Address:	445 W AMELIA ST
Owner/Operator City,State,Zip:	ORLANDO, FL 32801-1129
Owner/Operator Telephone:	407-317-3200
Owner/Operator Telephone Ext:	Not reported
Owner/Operator Fax:	Not reported
Owner/Operator Email:	Not reported

Historic Generators:

Receive Date:	2009-04-20 00:00:00.0
Handler Name: GOTHA MIDDLE SCHOOL	
Federal Waste Generator Description:	Conditionally Exempt Small Quantity Generator
State District Owner:	FL
Large Quantity Handler of Universal Waste:	No
Recognized Trader Importer:	No
Recognized Trader Exporter:	No
Spent Lead Acid Battery Importer:	No
Spent Lead Acid Battery Exporter:	No
Current Record:	Yes
Non Storage Recycler Activity:	Not reported
Electronic Manifest Broker:	Not reported

DRAFT

GOTHA MIDDLE SCHOOL (Continued) **1012177179**

List of NAICS Codes and Descriptions:
NAICS Code: 611110
NAICS Description: ELEMENTARY AND SECONDARY SCHOOLS

Facility Has Received Notices of Violations:
Violations: No Violations Found

Evaluation Action Summary:
Evaluations: No Evaluations Found

Y139 **FL DEDB** **S105718160**
WNW **665 HIGH STREET** **N/A**
1/8-1/4 **KILLARNEY, FL**
0.245 mi.
1295 ft. **Site 2 of 2 in cluster Y**

Actual:
98 ft.

Focus Map:
4

DEDB:

Name:	Not reported
Address:	665 HIGH STREET
City,State,Zip:	KILLARNEY, FL
Well Id:	480057101
Location Method:	DGPS
Florida Id:	AAE2945
Latitude:	28.554278
Longitude:	-81.6554
Well Depth:	0
Case depth:	0
Diameter:	4
Well Type:	Private well
Long DD:	81
Long MM:	39
Long SS:	19.716
Lat DD:	28
Lat MM:	33
Lat SS:	15.401
Permit No:	Not reported
Directions:	OWNER DID NOT WANT TO CONNECT TO CITY WATER IN 1992 AND ON SUBSEQUENT CONTACT IN 1995 (THIS NOTE POSTED 11/20/95). UTILITY WAS PAID BY DEPT. FOR CONNECTION FEES. SEE FILE
Comments:	REFUSED CP SEE FILE; NO MAIL BOX AT SITE; UTILITY WAS PAID BY DEPT. FOR CONNECTION FEES. SEE FILE
Status:	Last sample BDL, NO ACTION
Recheck:	Not reported
Reimbursement:	N
Tagged:	Not reported
Exchange:	Not reported
Alb X:	628957.24
Alb Y:	507516.23
Username:	Not reported
Time Stamp:	Not reported
Datum:	Not reported
Scale:	0
Accuracy:	0
QA Method:	NOT REVIEWED
Created:	Not reported

DRAFT

(Continued) **S105718160**

Filter status:	Not reported
Resample:	Not reported
Oculus:	Not reported
Sample ID:	91040624
Sample Date:	04/08/1991
Analysis:	FUM
Discharge:	0
Chemical:	ETHYLENE DIBROMIDE (EDB)
Value:	0.067
Res Qual:	C
Units:	ug/L
CAS Number:	106-93-4
Facility Zip Ext:	Not reported
Method:	4
Sample Type:	Not reported
FLUWID:	Not reported
Resident Last Name:	Not reported
Job Name:	Not reported
Customer ID:	Not reported

140
North **P.O. BOX 97**
1/8-1/4 **KILLARNEY, FL**
0.246 mi.
1300 ft.

Actual:
70 ft.

Focus Map:
4

FL DEDB **S106986624**
N/A

DEDB:

Name:	Not reported
Address:	P.O. BOX 97
City,State,Zip:	KILLARNEY, FL
Well Id:	480050401
Location Method:	DGPS
Florida Id:	Not reported
Latitude:	28.556525
Longitude:	-81.6531
Well Depth:	0
Case depth:	0
Diameter:	0
Well Type:	Community water system >100,000 gals/day
Long DD:	81
Long MM:	39
Long SS:	11.504
Lat DD:	28
Lat MM:	33
Lat SS:	23.491
Permit No:	Not reported
Directions:	27 N. RT. ON 50 LEFT ON DEER ISLAND GO 1 BLOCK GO LEFT GO RT. ON JONES RD. TO END AT STOP SIGN GO STRAIGHT ON CENTER TO END THEN LEFT
Comments:	1 LAKESHORE DRIVE?
Status:	CONNECTION COMPLETE
Recheck:	Not reported
Reimbursement:	N
Tagged:	Not reported
Exchange:	Not reported
Alb X:	628917.06
Alb Y:	507852.8
Username:	Not reported
Time Stamp:	Not reported

DRAFT

(Continued) **S106986624**

Datum:	Not reported
Scale:	0
Accuracy:	0
QA Method:	NOT REVIEWED
Created:	Not reported
Filter status:	Not reported
Resample:	Not reported
Oculus:	Not reported
Sample ID:	89050211
Sample Date:	05/02/1989
Analysis:	FUM
Discharge:	0
Chemical:	ETHYLENE DIBROMIDE (EDB)
Value:	0.094
Res Qual:	C
Units:	ug/L
CAS Number:	106-93-4
Facility Zip Ext:	Not reported
Method:	2
Sample Type:	Not reported
FLUWID:	Not reported
Resident Last Name:	Not reported
Job Name:	Not reported
Customer ID:	Not reported

141
North
1/8-1/4
0.248 mi.
1309 ft.

1300 US HWY 50 W
WINTER GARDEN, FL

FL DEDB **S112283908**
N/A

Actual:
109 ft.

Focus Map:
6

DEDB:

Name:	Not reported
Address:	1300 US HWY 50 W
City,State,Zip:	WINTER GARDEN, FL
Well Id:	480038601
Location Method:	MMAP
Florida Id:	Not reported
Latitude:	28.552820
Longitude:	-81.6081
Well Depth:	0
Case depth:	0
Diameter:	0
Well Type:	Limited use public water system (64E-8)
Long DD:	81
Long MM:	36
Long SS:	29.377
Lat DD:	28
Lat MM:	33
Lat SS:	10.155
Permit No:	Not reported
Directions:	BUILDING AND WELL ABANDONED
Comments:	WELL AND STORE ABANDONED
Status:	Not reported
Recheck:	Not reported
Reimbursement:	Not reported
Tagged:	Not reported
Exchange:	Not reported

DRAFT

(Continued) **S112283908**

Alb X:	633560.49
Alb Y:	507455.16
Username:	Not reported
Time Stamp:	Not reported
Datum:	Not reported
Scale:	0
Accuracy:	0
QA Method:	NOT REVIEWED
Created:	Not reported
Filter status:	Not reported
Resample:	Not reported
Oculus:	Not reported
Sample ID:	408037
Sample Date:	12/19/1984
Analysis:	EDB
Discharge:	0
Chemical:	ETHYLENE DIBROMIDE (EDB)
Value:	13.1
Res Qual:	C
Units:	ug/L
CAS Number:	106-93-4
Facility Zip Ext:	Not reported
Method:	4
Sample Type:	Not reported
FLUWID:	Not reported
Resident Last Name:	Not reported
Job Name:	Not reported
Customer ID:	Not reported
Name:	Not reported
Address:	1300 US HWY 50 W
City,State,Zip:	WINTER GARDEN, FL
Well Id:	480038601
Location Method:	MMAP
Florida Id:	Not reported
Latitude:	28.552820
Longitude:	-81.6081
Well Depth:	0
Case depth:	0
Diameter:	0
Well Type:	Limited use public water system (64E-8)
Long DD:	81
Long MM:	36
Long SS:	29.377
Lat DD:	28
Lat MM:	33
Lat SS:	10.155
Permit No:	Not reported
Directions:	BUILDING AND WELL ABANDONED
Comments:	WELL AND STORE ABANDONED
Status:	Not reported
Recheck:	Not reported
Reimbursement:	Not reported
Tagged:	Not reported
Exchange:	Not reported
Alb X:	633560.49
Alb Y:	507455.16

DRAFT

(Continued) **S112283908**

Username:	Not reported
Time Stamp:	Not reported
Datum:	Not reported
Scale:	0
Accuracy:	0
QA Method:	NOT REVIEWED
Created:	Not reported
Filter status:	Not reported
Resample:	Not reported
Oculus:	Not reported
Sample ID:	404704
Sample Date:	09/13/1984
Analysis:	EDB
Discharge:	0
Chemical:	ETHYLENE DIBROMIDE (EDB)
Value:	6.69
Res Qual:	C
Units:	ug/L
CAS Number:	106-93-4
Facility Zip Ext:	Not reported
Method:	4
Sample Type:	Not reported
FLUWID:	Not reported
Resident Last Name:	Not reported
Job Name:	Not reported
Customer ID:	Not reported

142
West
1/8-1/4
0.249 mi.
1316 ft.

7-ELEVEN #38204
3860 OLD WINTER GARDEN RD
GOTHA, FL 34734

FL UST **U004277819**
FL Financial Assurance **N/A**

Actual:
127 ft.

Focus Map:
17

UST:

Facility Id:	9816108
Facility Status:	OPEN
Type Description:	Retail Station
Facility Phone:	4072476750
Region:	STATE
Positioning Method:	Not reported
Lat/Long (dms):	Not reported

Owner:

Owner Id:	20385
Owner Name:	7-ELEVEN INC - GASOLINE COMP DEPT 0148
Owner Address:	PO BOX 711
Owner Address 2:	ATTN: MGR-FL REGION GAS & ENVIRN COMPL
Owner City,St,Zip:	Dallas, TX 75221
Owner Contact:	DAVID PETERSEN | MILEI AVILES | JENNIFER DART
Owner Phone:	4074032995

Tank Info:

Name:	7-ELEVEN #38204
Address:	3860 OLD WINTER GARDEN RD
City:	GOTHA
Zip:	34734
Tank Id:	1
Status:	In service

DRAFT

7-ELEVEN #38204 (Continued) **U004277819**

Status Date: 03/01/2018
Install Date: 3/1/2018
Substance: 8
Content Description: Ethanol E10
Gallons: 20000
Vessel Indicator: TANK
Tank Location: UNDERGROUND
DEP Contractor: C

Construction:
Tank Id: 1
Construction Category: Secondary Containment
Construction Description: Double wall

Tank Id: 1
Construction Category: Overfill/Spill
Construction Description: Flow shut-Off

Tank Id: 1
Construction Category: Primary Construction
Construction Description: Fiberglass

Tank Id: 1
Construction Category: Overfill/Spill
Construction Description: Tight fill

Tank Id: 1
Construction Category: Overfill/Spill
Construction Description: Spill containment bucket

Tank Id: 1
Construction Category: Overfill/Spill
Construction Description: Level gauges/alarms

Monitoring:
Tank ID: 1
Monitoring Description: Monitor dbl wall tank space

Tank ID: 1
Monitoring Description: Continuous electronic sensing

Tank ID: 1
Monitoring Description: Monitor dbl wall pipe space

Tank ID: 1
Monitoring Description: Electronic monitor pipe sumps

Tank ID: 1
Monitoring Description: Mechanical line leak detector

Tank ID: 1
Monitoring Description: Electronic monitor dispenser liners

Piping:
Tank ID: 1
Piping Category: Miscellaneous Attributes
Piping Description: Pressurized piping system

DRAFT

7-ELEVEN #38204 (Continued) **U004277819**

Tank ID: 1
Piping Category: Secondary Containment
Piping Description: Double wall

Tank ID: 1
Piping Category: Miscellaneous Attributes
Piping Description: Dispenser liners

Tank ID: 1
Piping Category: Primary Construction
Piping Description: Fiberglass

Name: 7-ELEVEN #38204
Address: 3860 OLD WINTER GARDEN RD
City: GOTHA
Zip: 34734
Tank Id: 2
Status: In service
Status Date: 03/01/2018
Install Date: 3/1/2018
Substance: Vehicular diesel
Content Description: Vehicular Diesel
Gallons: 20000
Vessel Indicator: TANK
Tank Location: UNDERGROUND
DEP Contractor: C

Construction:
Tank Id: 2
Construction Category: Overfill/Spill
Construction Description: Tight fill

Tank Id: 2
Construction Category: Overfill/Spill
Construction Description: Flow shut-Off

Tank Id: 2
Construction Category: Miscellaneous Attributes
Construction Description: Compartmented

Tank Id: 2
Construction Category: Primary Construction
Construction Description: Fiberglass

Tank Id: 2
Construction Category: Secondary Containment
Construction Description: Double wall

Tank Id: 2
Construction Category: Overfill/Spill
Construction Description: Spill containment bucket

Tank Id: 2
Construction Category: Overfill/Spill
Construction Description: Level gauges/alarms

DRAFT

7-ELEVEN #38204 (Continued) **U004277819**

Monitoring:
Tank ID: 2
Monitoring Description: Continuous electronic sensing

Tank ID: 2
Monitoring Description: Mechanical line leak detector

Tank ID: 2
Monitoring Description: Monitor dbl wall tank space

Tank ID: 2
Monitoring Description: Monitor dbl wall pipe space

Tank ID: 2
Monitoring Description: Electronic monitor dispenser liners

Tank ID: 2
Monitoring Description: Electronic monitor pipe sumps

Piping:
Tank ID: 2
Piping Category: Miscellaneous Attributes
Piping Description: Pressurized piping system

Tank ID: 2
Piping Category: Miscellaneous Attributes
Piping Description: Dispenser liners

Tank ID: 2
Piping Category: Primary Construction
Piping Description: Fiberglass

Tank ID: 2
Piping Category: Secondary Containment
Piping Description: Double wall

Click here for Florida Oculus:

FL Financial Assurance 3:
Name: 7-ELEVEN #38204
Address: 3860 OLD WINTER GARDEN RD
City,State,Zip: GOTHA, FL 34734
Region: 3
Facility ID: 9816108
Facility Phone: 4072476750
Facility Status: OPEN
Facility Type: A
Type Description: Retail Station
DEP CO: C
Finaincial Responsibility: INSURANCE
Insurance Company: IRONSHORE SPECIALTY INSURANCE CO
Effective Date: 12/15/2015
Expire Date: 12/15/2018
Owner ID: 20385

DRAFT

7-ELEVEN #38204 (Continued) **U004277819**

Onwer Name:	7-ELEVEN INC - GASOLINE COMP DEPT 0148
Owner Address:	PO BOX 711
Owner Address2:	ATTN: MGR-FL REGION GAS & ENVIRN COMPL
Owner City,St,Zip:	Dallas, TX 75221
Contact:	DAVID PETERSEN | MILEI AVILES | JENNIFER DART
Resp Party Phone:	4074032995

Name:	7-ELEVEN #38204
Address:	3860 OLD WINTER GARDEN RD
City,State,Zip:	GOTHA, FL 34734
Region:	3
Facility ID:	9816108
Facility Phone:	4072476750
Facility Status:	OPEN
Facility Type:	A
Type Description:	Retail Station
DEP CO:	C
Finaincial Responsibility:	INSURANCE
Insurance Company:	IRONSHORE SPECIALTY INSURANCE CO
Effective Date:	12/18/2015
Expire Date:	12/18/2019
Owner ID:	20385
Onwer Name:	7-ELEVEN INC - GASOLINE COMP DEPT 0148
Owner Address:	PO BOX 711
Owner Address2:	ATTN: MGR-FL REGION GAS & ENVIRN COMPL
Owner City,St,Zip:	Dallas, TX 75221
Contact:	DAVID PETERSEN | MILEI AVILES | JENNIFER DART
Resp Party Phone:	4074032995

Name:	7-ELEVEN #38204
Address:	3860 OLD WINTER GARDEN RD
City,State,Zip:	GOTHA, FL 34734
Region:	3
Facility ID:	9816108
Facility Phone:	4072476750
Facility Status:	OPEN
Facility Type:	A
Type Description:	Retail Station
DEP CO:	C
Finaincial Responsibility:	INSURANCE
Insurance Company:	IRONSHORE SPECIALTY INSURANCE CO
Effective Date:	12/18/2019
Expire Date:	12/18/2020
Owner ID:	20385
Onwer Name:	7-ELEVEN INC - GASOLINE COMP DEPT 0148
Owner Address:	PO BOX 711
Owner Address2:	ATTN: MGR-FL REGION GAS & ENVIRN COMPL
Owner City,St,Zip:	Dallas, TX 75221
Contact:	DAVID PETERSEN | MILEI AVILES | JENNIFER DART
Resp Party Phone:	4074032995

DRAFT

AA143 **WEST ORANGE HIGH SCHOOL** **RCRA-VSQG** **1000905949**
South **1625 S BEULAH RD** **FL0000338384**
1/8-1/4 **WINTER GARDEN, FL 34787**
0.250 mi.
1318 ft. **Site 1 of 2 in cluster AA**

Actual:
111 ft.

Focus Map:
16

RCRA-VSQG:

Date Form Received by Agency:	2009-04-20 00:00:00.0
Handler Name:	WEST ORANGE HIGH SCHOOL
Handler Address:	1625 S BEULAH RD
Handler City,State,Zip:	WINTER GARDEN, FL 34787-4407
EPA ID:	FL0000338384
Contact Name:	JENNIFER FOWLER
Contact Address:	3909 S SUMMERLIN AVE
Contact City,State,Zip:	ORLANDO, FL 32806-6905
Contact Telephone:	407-317-3900 3939
Contact Fax:	Not reported
Contact Email:	JENNIFER.FOWLER@OCPS.NET
Contact Title:	DIRECTOR
EPA Region:	04
Land Type:	Private
Federal Waste Generator Description:	Conditionally Exempt Small Quantity Generator
Non-Notifier:	X
Biennial Report Cycle:	Not reported
Accessibility:	Not reported
Active Site Indicator:	Handler Activities
State District Owner:	FL
State District:	CD
Mailing Address:	1625 BEULAH RD
Mailing City,State,Zip:	WINTER GARDEN, FL 34787-4407
Owner Name:	NON NOTIFIED
Owner Type:	Private
Operator Name:	ORANGE COUNTY PUBLIC SCHOOLS
Operator Type:	County
Short-Term Generator Activity:	No
Importer Activity:	No
Mixed Waste Generator:	No
Transporter Activity:	No
Transfer Facility Activity:	No
Recycler Activity with Storage:	No
Small Quantity On-Site Burner Exemption:	No
Smelting Melting and Refining Furnace Exemption:	No
Underground Injection Control:	No
Off-Site Waste Receipt:	No
Universal Waste Indicator:	No
Universal Waste Destination Facility:	No
Federal Universal Waste:	No
Active Site Fed-Reg Treatment Storage and Disposal Facility:	Not reported
Active Site Converter Treatment storage and Disposal Facility:	Not reported
Active Site State-Reg Treatment Storage and Disposal Facility:	Not reported
Active Site State-Reg Handler:	---
Federal Facility Indicator:	Not reported
Hazardous Secondary Material Indicator:	NN
Sub-Part K Indicator:	Not reported
Commercial TSD Indicator:	No
Treatment Storage and Disposal Type:	Not reported
2018 GPRA Permit Baseline:	Not on the Baseline
2018 GPRA Renewals Baseline:	Not on the Baseline
Permit Renewals Workload Universe:	Not reported

DRAFT

WEST ORANGE HIGH SCHOOL (Continued) **1000905949**

Permit Workload Universe:	Not reported
Permit Progress Universe:	Not reported
Post-Closure Workload Universe:	Not reported
Closure Workload Universe:	Not reported
202 GPRA Corrective Action Baseline:	No
Corrective Action Workload Universe:	No
Subject to Corrective Action Universe:	No
Non-TSDFs Where RCRA CA has Been Imposed Universe:	No
TSDFs Potentially Subject to CA Under 3004 (u)/(v) Universe:	No
TSDFs Only Subject to CA under Discretionary Auth Universe:	No
Corrective Action Priority Ranking:	No NCAPS ranking
Environmental Control Indicator:	No
Institutional Control Indicator:	No
Human Exposure Controls Indicator:	N/A
Groundwater Controls Indicator:	N/A
Operating TSDF Universe:	Not reported
Full Enforcement Universe:	Not reported
Significant Non-Complier Universe:	No
Unaddressed Significant Non-Complier Universe:	No
Addressed Significant Non-Complier Universe:	No
Significant Non-Complier With a Compliance Schedule Universe:	No
Financial Assurance Required:	Not reported
Handler Date of Last Change:	2017-02-10 11:50:26.0
Recognized Trader-Importer:	No
Recognized Trader-Exporter:	No
Importer of Spent Lead Acid Batteries:	No
Exporter of Spent Lead Acid Batteries:	No
Recycler Activity Without Storage:	Not reported
Manifest Broker:	Not reported
Sub-Part P Indicator:	No

Hazardous Waste Summary:

Waste Code:	D001
Waste Description:	IGNITABLE WASTE
Waste Code:	D002
Waste Description:	CORROSIVE WASTE
Waste Code:	D003
Waste Description:	REACTIVE WASTE
Waste Code:	D004
Waste Description:	ARSENIC
Waste Code:	D005
Waste Description:	BARIUM
Waste Code:	D006
Waste Description:	CADMIUM
Waste Code:	D007
Waste Description:	CHROMIUM
Waste Code:	D008
Waste Description:	LEAD

DRAFT

WEST ORANGE HIGH SCHOOL (Continued) **1000905949**

Waste Code:	D009
Waste Description:	MERCURY
Waste Code:	D010
Waste Description:	SELENIUM
Waste Code:	D011
Waste Description:	SILVER
Waste Code:	D012
Waste Description:	ENDRIN (1,2,3,4,10,10-HEXACHLORO-1,7-EPOXY-1,4,4A,5,6,7,8,8A-OCTAHYDRO-1,4-ENDO, ENDO-5,8-DIMETH-ANO-NAPHTHALENE)
Waste Code:	D013
Waste Description:	LINDANE (1,2,3,4,5,6-HEXA-CHLOROCYCLOHEXANE, GAMMA ISOMER)
Waste Code:	D014
Waste Description:	METHOXYCHLOR (1,1,1-TRICHLORO-2,2-BIS [P-METHOXYPHENYL] ETHANE)
Waste Code:	D015
Waste Description:	TOXAPHENE (C10 H10 CL8, TECHNICAL CHLORINATED CAMPHENE, 67-69 PERCENT CHLORINE)
Waste Code:	D016
Waste Description:	2,4-D (2,4-DICHLOROPHENOXYACETIC ACID)
Waste Code:	D017
Waste Description:	2,4,5-TP SILVEX (2,4,5-TRICHLOROPHENOXYPROPIONIC ACID)
Waste Code:	D018
Waste Description:	BENZENE
Waste Code:	D019
Waste Description:	CARBON TETRACHLORIDE
Waste Code:	D020
Waste Description:	CHLORDANE
Waste Code:	D021
Waste Description:	CHLOROBENZENE
Waste Code:	D022
Waste Description:	CHLOROFORM
Waste Code:	D023
Waste Description:	O-CRESOL
Waste Code:	D024
Waste Description:	M-CRESOL
Waste Code:	D025
Waste Description:	P-CRESOL
Waste Code:	D026
Waste Description:	CRESOL

DRAFT

WEST ORANGE HIGH SCHOOL (Continued) **1000905949**

Waste Code: D027
Waste Description: 1,4-DICHLOROBENZENE

Waste Code: D028
Waste Description: 1,2-DICHLOROETHANE

Waste Code: D029
Waste Description: 1,1-DICHLOROETHYLENE

Waste Code: D030
Waste Description: 2,4-DINITROTOLUENE

Waste Code: D031
Waste Description: HEPTACHLOR (AND ITS EPOXIDE)

Waste Code: D032
Waste Description: HEXACHLOROBENZENE

Waste Code: D033
Waste Description: HEXACHLOROBUTADIENE

Waste Code: D034
Waste Description: HEXACHLOROETHANE

Waste Code: D035
Waste Description: METHYL ETHYL KETONE

Waste Code: D036
Waste Description: NITROBENZENE

Waste Code: D037
Waste Description: PENTACHLOROPHENOL

Waste Code: D038
Waste Description: PYRIDINE

Waste Code: D039
Waste Description: TETRACHLOROETHYLENE

Waste Code: D040
Waste Description: TRICHLORETHYLENE

Waste Code: D041
Waste Description: 2,4,5-TRICHLOROPHENOL

Waste Code: D042
Waste Description: 2,4,6-TRICHLOROPHENOL

Waste Code: D043
Waste Description: VINYL CHLORIDE

Handler - Owner Operator:
Owner/Operator Indicator: Operator
Owner/Operator Name: ORANGE COUNTY PUBLIC SCHOOLS
Legal Status: County
Date Became Current: 2007-08-17 00:00:00.
Date Ended Current: Not reported

DRAFT

WEST ORANGE HIGH SCHOOL (Continued) **1000905949**

Owner/Operator Address:	445 W AMELIA ST
Owner/Operator City,State,Zip:	ORLANDO, FL 32801-1129
Owner/Operator Telephone:	407-317-3200
Owner/Operator Telephone Ext:	Not reported
Owner/Operator Fax:	Not reported
Owner/Operator Email:	Not reported
Owner/Operator Indicator:	Owner
Owner/Operator Name:	ORANGE COUNTY PUBLIC SCHOOLS
Legal Status:	County
Date Became Current:	2007-08-17 00:00:00.
Date Ended Current:	Not reported
Owner/Operator Address:	445 W AMELIA ST
Owner/Operator City,State,Zip:	ORLANDO, FL 32801-1129
Owner/Operator Telephone:	407-317-3200
Owner/Operator Telephone Ext:	Not reported
Owner/Operator Fax:	Not reported
Owner/Operator Email:	Not reported
Owner/Operator Indicator:	Owner
Owner/Operator Name:	ORANGE COUNTY PUBLIC SCHOOLS
Legal Status:	County
Date Became Current:	2007-08-17 00:00:00.
Date Ended Current:	Not reported
Owner/Operator Address:	445 W AMELIA ST
Owner/Operator City,State,Zip:	ORLANDO, FL 32801-1129
Owner/Operator Telephone:	407-317-3200
Owner/Operator Telephone Ext:	Not reported
Owner/Operator Fax:	Not reported
Owner/Operator Email:	Not reported
Owner/Operator Indicator:	Operator
Owner/Operator Name:	ORANGE COUNTY PUBLIC SCHOOLS
Legal Status:	County
Date Became Current:	2007-08-17 00:00:00.
Date Ended Current:	Not reported
Owner/Operator Address:	445 W AMELIA ST
Owner/Operator City,State,Zip:	ORLANDO, FL 32801-1129
Owner/Operator Telephone:	407-317-3200
Owner/Operator Telephone Ext:	Not reported
Owner/Operator Fax:	Not reported
Owner/Operator Email:	Not reported
Owner/Operator Indicator:	Owner
Owner/Operator Name:	ORANGE COUNTY PUBLIC SCHOOLS
Legal Status:	County
Date Became Current:	2007-08-17 00:00:00.
Date Ended Current:	Not reported
Owner/Operator Address:	445 W AMELIA ST
Owner/Operator City,State,Zip:	ORLANDO, FL 32801-1129
Owner/Operator Telephone:	407-317-3200
Owner/Operator Telephone Ext:	Not reported
Owner/Operator Fax:	Not reported
Owner/Operator Email:	Not reported
Owner/Operator Indicator:	Owner
Owner/Operator Name:	NON NOTIFIED

DRAFT

WEST ORANGE HIGH SCHOOL (Continued) **1000905949**

Legal Status:	Private
Date Became Current:	1996-10-18 00:00:00.
Date Ended Current:	2009-04-20 00:00:00.
Owner/Operator Address:	1625 BEULAH RD
Owner/Operator City,State,Zip:	WINTER GARDEN, FL 34787-4407
Owner/Operator Telephone:	Not reported
Owner/Operator Telephone Ext:	Not reported
Owner/Operator Fax:	Not reported
Owner/Operator Email:	Not reported

Owner/Operator Indicator:	Owner
Owner/Operator Name:	ORANGE COUNTY PUBLIC SCHOOLS
Legal Status:	County
Date Became Current:	2007-08-17 00:00:00.
Date Ended Current:	Not reported
Owner/Operator Address:	445 W AMELIA ST
Owner/Operator City,State,Zip:	ORLANDO, FL 32801-1129
Owner/Operator Telephone:	407-317-3200
Owner/Operator Telephone Ext:	Not reported
Owner/Operator Fax:	Not reported
Owner/Operator Email:	Not reported

Owner/Operator Indicator:	Operator
Owner/Operator Name:	ORANGE COUNTY PUBLIC SCHOOLS
Legal Status:	County
Date Became Current:	2007-08-17 00:00:00.
Date Ended Current:	Not reported
Owner/Operator Address:	445 W AMELIA ST
Owner/Operator City,State,Zip:	ORLANDO, FL 32801-1129
Owner/Operator Telephone:	407-317-3200
Owner/Operator Telephone Ext:	Not reported
Owner/Operator Fax:	Not reported
Owner/Operator Email:	Not reported

Owner/Operator Indicator:	Owner
Owner/Operator Name:	NON NOTIFIED
Legal Status:	Private
Date Became Current:	1996-10-18 00:00:00.
Date Ended Current:	2009-04-20 00:00:00.
Owner/Operator Address:	1625 BEULAH RD
Owner/Operator City,State,Zip:	WINTER GARDEN, FL 34787-4407
Owner/Operator Telephone:	Not reported
Owner/Operator Telephone Ext:	Not reported
Owner/Operator Fax:	Not reported
Owner/Operator Email:	Not reported

Owner/Operator Indicator:	Operator
Owner/Operator Name:	ORANGE COUNTY PUBLIC SCHOOLS
Legal Status:	County
Date Became Current:	2007-08-17 00:00:00.
Date Ended Current:	Not reported
Owner/Operator Address:	445 W AMELIA ST
Owner/Operator City,State,Zip:	ORLANDO, FL 32801-1129
Owner/Operator Telephone:	407-317-3200
Owner/Operator Telephone Ext:	Not reported
Owner/Operator Fax:	Not reported
Owner/Operator Email:	Not reported

DRAFT

WEST ORANGE HIGH SCHOOL (Continued) **1000905949**

Historic Generators:

Receive Date:	2007-08-17 00:00:00.0
Handler Name:	WEST ORANGE HIGH SCHOOL
Federal Waste Generator Description:	Small Quantity Generator
State District Owner:	FL
Large Quantity Handler of Universal Waste:	No
Recognized Trader Importer:	No
Recognized Trader Exporter:	No
Spent Lead Acid Battery Importer:	No
Spent Lead Acid Battery Exporter:	No
Current Record:	No
Non Storage Recycler Activity:	Not reported
Electronic Manifest Broker:	Not reported

Receive Date:	2009-04-20 00:00:00.0
Handler Name:	WEST ORANGE HIGH SCHOOL
Federal Waste Generator Description:	Conditionally Exempt Small Quantity Generator
State District Owner:	FL
Large Quantity Handler of Universal Waste:	No
Recognized Trader Importer:	No
Recognized Trader Exporter:	No
Spent Lead Acid Battery Importer:	No
Spent Lead Acid Battery Exporter:	No
Current Record:	Yes
Non Storage Recycler Activity:	Not reported
Electronic Manifest Broker:	Not reported

List of NAICS Codes and Descriptions:

NAICS Code:	61111
NAICS Description:	ELEMENTARY AND SECONDARY SCHOOLS

NAICS Code:	611110
NAICS Description:	ELEMENTARY AND SECONDARY SCHOOLS

Facility Has Received Notices of Violation:

Found Violation:	No
Agency Which Determined Violation:	Not reported
Violation Short Description:	Not reported
Date Violation was Determined:	Not reported
Actual Return to Compliance Date:	Not reported
Return to Compliance Qualifier:	Not reported
Violation Responsible Agency:	Not reported
Scheduled Compliance Date:	Not reported
Enforcement Identifier:	Not reported
Date of Enforcement Action:	Not reported
Enforcement Responsible Agency:	Not reported
Enforcement Docket Number:	Not reported
Enforcement Attorney:	Not reported
Corrective Action Component:	Not reported
Appeal Initiated Date:	Not reported
Appeal Resolution Date:	Not reported
Disposition Status Date:	Not reported
Disposition Status:	Not reported
Disposition Status Description:	Not reported
Consent/Final Order Sequence Number:	Not reported
Consent/Final Order Respondent Name:	Not reported

DRAFT

WEST ORANGE HIGH SCHOOL (Continued) **1000905949**

Consent/Final Order Lead Agency: Not reported
Enforcement Type: Not reported
Enforcement Responsible Person: Not reported
Enforcement Responsible Sub-Organization: Not reported
SEP Sequence Number: Not reported
SEP Expenditure Amount: Not reported
SEP Scheduled Completion Date: Not reported
SEP Actual Date: Not reported
SEP Defaulted Date: Not reported
SEP Type: Not reported
SEP Type Description: Not reported
Proposed Amount: Not reported
Final Monetary Amount: Not reported
Paid Amount: Not reported
Final Count: Not reported
Final Amount: Not reported

Evaluation Action Summary:
Evaluation Date: 1994-04-21 00:00:00.0
Evaluation Responsible Agency: State
Found Violation: No
Evaluation Type Description: COMPLIANCE EVALUATION INSPECTION ON-SITE
Evaluation Responsible Person Identifier: TBD
Evaluation Responsible Sub-Organization: CD
Actual Return to Compliance Date: Not reported
Scheduled Compliance Date: Not reported
Date of Request: Not reported
Date Response Received: Not reported
Request Agency: Not reported
Former Citation: Not reported

AA144 **ORANGE CNTY SCHOOL BD-W ORANGE HS** **FL UST** **U003798892**
South **1625 S BEULAH RD** **N/A**
1/8-1/4 **WINTER GARDEN, FL 34787**
0.250 mi.
1318 ft. **Site 2 of 2 in cluster AA**

Actual:
111 ft.

Focus Map:
16

UST:
Facility Id: 9803716
Facility Status: CLOSED
Type Description: County Government
Facility Phone: 4073173705
Region: STATE
Positioning Method: Not reported
Lat/Long (dms): Not reported

Owner:
Owner Id: 15913
Owner Name: ORANGE CNTY SCHOOL BD
Owner Address: 3909 SUMMERLIN AVE - BLDG 50
Owner Address 2: ATTN: ENVIRONMENTAL COMPLIANCE
Owner City,St,Zip: ORLANDO, FL 32806
Owner Contact: JENNIFER FOWLER
Owner Phone: 4073173939

Tank Info:

DRAFT

ORANGE CNTY SCHOOL BD-W ORANGE HS (Continued) **U003798892**

Name:	ORANGE CNTY SCHOOL BD-W ORANGE HS
Address:	1625 S BEULAH RD
City:	WINTER GARDEN
Zip:	34787
Tank Id:	1
Status:	Removed
Status Date:	02/01/2001
Install Date:	Not reported
Substance:	Waste oil
Content Description:	Waste Oil
Gallons:	300
Vessel Indicator:	TANK
Tank Location:	UNDERGROUND
DEP Contractor:	P

Click here for Florida Oculus:

AB145 **TIRELOGISTICS** **FL SWF/LF** **S113898697**
ESE **385 W ENTERPRISE DR** **N/A**
1/4-1/2 **OCOEE, FL 34761**
0.269 mi.
1419 ft. **Site 1 of 2 in cluster AB**

Actual:
121 ft.

Focus Map:
8

SWF/LF:

Name:	TIRELOGISTICS
Address:	385 W ENTERPRISE DR
City,State,Zip:	OCOEE, FL 34761
Facility ID:	95683
District:	CD
Lat/Long:	:: / ::
Class Type:	754
Classification:	WASTE TIRE COLLECTOR
Class Status:	INACTIVE (I)
Section:	Not reported
Township:	Not reported
Range:	Not reported

Responsible Authority Name:	Not reported
Responsible Authority Address:	Not reported
Responsible Authority City,St,Zip:	Not reported
Responsible Authority Phone:	Not reported
EMail Address1:	Not reported
EMail Address2:	Not reported
Site Supervisor Name:	Not reported
Site Supervisor Addr:	Not reported
Site Supervisor City/State/Zip:	Not reported
Site Supervisor Telephone:	Not reported
Land Owner Name:	Not reported
Land Owner Address:	Not reported
Land Owner City/State/Zip:	Not reported
Land Owner Telephone:	Not reported

Click here for Florida Oculus:

DRAFT

AB146 **RONALD ALLEN TRUCKING CO INC** **RCRA-SQG** **1000206786**
ESE **370 ENTERPRISE ST** **FL LUST** **FLD081356115**
1/4-1/2 **OCOEE, FL 34761** **FINDS**
0.273 mi. **ECHO**
1441 ft. **Site 2 of 2 in cluster AB** **FL Financial Assurance**

Actual:
121 ft.

Focus Map:
8

RCRA-SQG:

Date Form Received by Agency:	1988-08-30 00:00:00.0
Handler Name:	RONALD ALLEN TRUCKING CO INC
Handler Address:	370 ENTERPRISE ST
Handler City,State,Zip:	OCOEE, FL 34761-3002
EPA ID:	FLD081356115
Contact Name:	INGA PARTRIDGE
Contact Address:	ENTERPRISE ST
Contact City,State,Zip:	OCOEE, FL 32761
Contact Telephone:	407-656-2665
Contact Fax:	Not reported
Contact Email:	Not reported
Contact Title:	Not reported
EPA Region:	04
Land Type:	Private
Federal Waste Generator Description:	Small Quantity Generator
Non-Notifier:	Not reported
Biennial Report Cycle:	Not reported
Accessibility:	Not reported
Active Site Indicator:	Handler Activities
State District Owner:	FL
State District:	CD
Mailing Address:	ENTERPRISE ST
Mailing City,State,Zip:	OCOEE, FL 34761-3002
Owner Name:	INGA PARTRIDGE
Owner Type:	Private
Operator Name:	Not reported
Operator Type:	Not reported
Short-Term Generator Activity:	No
Importer Activity:	No
Mixed Waste Generator:	No
Transporter Activity:	No
Transfer Facility Activity:	No
Recycler Activity with Storage:	No
Small Quantity On-Site Burner Exemption:	No
Smelting Melting and Refining Furnace Exemption:	No
Underground Injection Control:	No
Off-Site Waste Receipt:	No
Universal Waste Indicator:	No
Universal Waste Destination Facility:	No
Federal Universal Waste:	No
Active Site Fed-Reg Treatment Storage and Disposal Facility:	Not reported
Active Site Converter Treatment storage and Disposal Facility:	Not reported
Active Site State-Reg Treatment Storage and Disposal Facility:	Not reported
Active Site State-Reg Handler:	---
Federal Facility Indicator:	Not reported
Hazardous Secondary Material Indicator:	NN
Sub-Part K Indicator:	Not reported
Commercial TSD Indicator:	No
Treatment Storage and Disposal Type:	Not reported
2018 GPRA Permit Baseline:	Not on the Baseline
2018 GPRA Renewals Baseline:	Not on the Baseline
Permit Renewals Workload Universe:	Not reported

DRAFT

RONALD ALLEN TRUCKING CO INC (Continued) **1000206786**

Permit Workload Universe:	Not reported
Permit Progress Universe:	Not reported
Post-Closure Workload Universe:	Not reported
Closure Workload Universe:	Not reported
202 GPRA Corrective Action Baseline:	No
Corrective Action Workload Universe:	No
Subject to Corrective Action Universe:	No
Non-TSDFs Where RCRA CA has Been Imposed Universe:	No
TSDFs Potentially Subject to CA Under 3004 (u)/(v) Universe:	No
TSDFs Only Subject to CA under Discretionary Auth Universe:	No
Corrective Action Priority Ranking:	No NCAPS ranking
Environmental Control Indicator:	No
Institutional Control Indicator:	No
Human Exposure Controls Indicator:	N/A
Groundwater Controls Indicator:	N/A
Operating TSDF Universe:	Not reported
Full Enforcement Universe:	Not reported
Significant Non-Complier Universe:	No
Unaddressed Significant Non-Complier Universe:	No
Addressed Significant Non-Complier Universe:	No
Significant Non-Complier With a Compliance Schedule Universe:	No
Financial Assurance Required:	Not reported
Handler Date of Last Change:	2011-06-23 16:56:54.0
Recognized Trader-Importer:	No
Recognized Trader-Exporter:	No
Importer of Spent Lead Acid Batteries:	No
Exporter of Spent Lead Acid Batteries:	No
Recycler Activity Without Storage:	Not reported
Manifest Broker:	Not reported
Sub-Part P Indicator:	No

Handler - Owner Operator:

Owner/Operator Indicator:	Owner
Owner/Operator Name:	PARTRIDGE INGA
Legal Status:	Private
Date Became Current:	1996-10-18 00:00:00.
Date Ended Current:	Not reported
Owner/Operator Address:	370 ENTERPRISE ST
Owner/Operator City,State,Zip:	OCOEE, FL 34761-3002
Owner/Operator Telephone:	Not reported
Owner/Operator Telephone Ext:	Not reported
Owner/Operator Fax:	Not reported
Owner/Operator Email:	Not reported

Owner/Operator Indicator:	Owner
Owner/Operator Name:	INGA PARTRIDGE
Legal Status:	Private
Date Became Current:	1996-10-18 00:00:00.
Date Ended Current:	Not reported
Owner/Operator Address:	370 ENTERPRISE ST
Owner/Operator City,State,Zip:	OCOEE, FL 34761-3002
Owner/Operator Telephone:	Not reported
Owner/Operator Telephone Ext:	Not reported
Owner/Operator Fax:	Not reported
Owner/Operator Email:	Not reported

DRAFT

RONALD ALLEN TRUCKING CO INC (Continued) **1000206786**

Historic Generators:
- Receive Date: 1988-08-30 00:00:00.0
- Handler Name: RONALD ALLEN TRUCKING CO INC
- Federal Waste Generator Description: Small Quantity Generator
- State District Owner: FL
- Large Quantity Handler of Universal Waste: No
- Recognized Trader Importer: No
- Recognized Trader Exporter: No
- Spent Lead Acid Battery Importer: No
- Spent Lead Acid Battery Exporter: No
- Current Record: Yes
- Non Storage Recycler Activity: Not reported
- Electronic Manifest Broker: Not reported

List of NAICS Codes and Descriptions:
- NAICS Codes: No NAICS Codes Found

Facility Has Received Notices of Violations:
- Violations: No Violations Found

Evaluation Action Summary:
- Evaluations: No Evaluations Found

LUST:
- Name: UPS FREIGHT
- Address: 370 ENTERPRISE ST
- City,State,Zip: OCOEE, FL 34761
- Region: STATE
- Facility Id: 9101299
- Facility Status: CLOSED
- Facility Type: C - Fuel user/Non-retail
- Facility Phone: (407)877-8444
- Facility Cleanup Rank: 1043
- District: Central District
- Lat/Long (dms): 28 33 41.526 / 81 33 12.5568
- Section: Not reported
- Township: Not reported
- Range: Not reported
- Feature: Not reported
- Method: AGPS
- Datum: 0
- Score: 29
- Score Effective Date: 2011-07-28 00:00:00
- Score When Ranked: 72
- Operator: R JASON HUNTER
- Name Update: 2007-07-27 00:00:00
- Address Update: 2011-06-13 00:00:00

Petroleum Cleanup PCT Facility Score:
- Facility Cleanup Status: CMPL - COMPLETED
- Contact: SAM HATHCOCK
- Contact Company: UPS FREIGHT INC
- Contact Address: 8901 ATLANTIC AVE
- Contact City/State/Zip: ORLANDO, FL 32824

DRAFT

RONALD ALLEN TRUCKING CO INC (Continued) **1000206786**

Phone:	(904)826-8012
Bad Address Ind:	N
State:	FL
Zip:	34761, 3002
Score:	29
Score Effective Date:	2011-07-28 00:00:00
Related Party ID:	16053
Primary RP Role:	ACCOUNT OWNER
RP Begin Date:	2005-08-30
RP Zip:	Not reported
RP Extension:	Not reported

Discharge Cleanup Summary:

Discharge Date:	12/13/1994
PCT Discharge Combined:	Not reported
Cleanup Required:	R - CLEANUP REQUIRED
Discharge Cleanup Status:	SRCR - SRCR COMPLETE
Disch Cleanup Status Date:	9/3/2014
Cleanup Work Status:	COMPLETED
Information Source:	I - PLIRP (INSURANCE)
Other Source Description:	Not reported
Eligibility Indicator:	E - ELIGIBLE
Site Manager:	WHITE_CL
Site Mgr End Date:	8/20/2014
Tank Office:	PCLP48 - ORANGE COUNTY ENVIRONMENTAL PROTECTION DIV

Petroleum Cleanup Program Eligibility:

Facility ID:	9101299
Discharge Date:	12/13/1994
Pct Discharge Combined With:	Not reported
Cleanup Required:	R - CLEANUP REQUIRED
Discharge Cleanup Status:	SRCR - SRCR COMPLETE
Disch Cleanup Status Date:	9/3/2014
Cleanup Work Status:	COMPLETED
Information Source:	Not reported
Other Source Description:	Not reported
Application Received Date:	Not reported
Cleanup Program:	P - PETROLEUM LIABILITY AND RESTORATION INSURANCE PROGRAM
Eligibility Status:	Not reported
Elig Status Date:	Not reported
Letter Of Intent Date:	Not reported
Redetermined:	Not reported
Inspection Date:	Not reported
Site Manager:	WHITE_CL
Site Mgr End Date:	8/20/2014
Tank Office:	PCLP48 - ORANGE COUNTY ENVIRONMENTAL PROTECTION DIV
Deductible Amount:	Not reported
Deductible Paid To Date:	Not reported
Co-Pay Amount:	Not reported
Co-Pay Paid To Date:	Not reported
Cap Amount:	400000

Contaminated Media:

Discharge Date:	12/13/1994
Pct Discharge Combined With:	Not reported
Cleanup Required:	R - CLEANUP REQUIRED
Discharge Cleanup Status:	SRCR - SRCR COMPLETE
Disch Cleanup Status Date:	9/3/2014

DRAFT

RONALD ALLEN TRUCKING CO INC (Continued) **1000206786**

Cleanup Work Status:	COMPLETED
Information Source:	I - PLIRP (INSURANCE)
Other Source Description:	Not reported
Elig Indicator:	E - ELIGIBLE
Site Manager:	WHITE_CL
Site Mgr End Date:	8/20/2014
Tank Office:	PCLP48 - ORANGE COUNTY ENVIRON
Contaminated Drinking Wells:	0
Contaminated Monitoring Well:	No
Contaminated Soil:	Yes
Contaminated Surface Water:	No
Contaminated Ground Water:	No
Pollutant:	D - Vehicular Diesel
Pollutant Other Description:	Not reported
Gallons Discharged:	Not reported

Task Information:

District:	CD
Facility ID:	9101299
Facility Status:	CLOSED
Facility Type:	C - Fuel user/Non-retail -
County:	ORANGE
County ID:	48
Cleanup Eligibility Status:	E
Source Effective Date:	08-13-2014
Discharge Date:	12-13-1994
Cleanup Required:	R - CLEANUP REQUIRED
Discharge Cleanup Status:	SRCR - SRCR COMPLETE
Disch Cleanup Status Date:	09-03-2014
SRC Action Type:	SRCR - SITE REHABILITATION COMPLETION REPORT
SRC Submit Date:	04-03-2014
SRC Review Date:	04-08-2014
SRC Completion Status:	A - APPROVED
SRC Issue Date:	09-03-2014
SRC Comment:	Not reported
Cleanup Work Status:	COMPLETED
Site Mgr:	WHITE_CL
Site Mgr End Date:	08-20-2014
Tank Office:	PCLP48 - Orange County
SR Task ID:	Not reported
SR Cleanup Responsible:	-
SR Funding Eligibility Type:	-
SR Actual Cost:	Not reported
SR Completion Date:	Not reported
SR Payment Date:	Not reported
SR Oral Date:	Not reported
SR Written Date:	Not reported
SR Soil Removal:	Not reported
SR Free Product Removal:	Not reported
SR Soil Tonnage Removed:	Not reported
SR Soil Treatment:	Not reported
SR Other Treatment:	Not reported
SR Alternate Proc Received Date:	Not reported
SR Alternate Procedure Status:	Not reported
SR Alternate Procedure Status Date:	Not reported
SR Alternate Procedure Comments:	Not reported
SA Task ID:	65548
SA Cleanup Responsible:	-

DRAFT

RONALD ALLEN TRUCKING CO INC (Continued) **1000206786**

SA Funding Eligibility Type:	-
SA Actual Cost:	Not reported
SA Completion Date:	Not reported
SA Payment Date:	Not reported
RAP Task ID:	63720
RAP Cleanup Responsible ID:	-
RAP Funding Eligibility Type:	-
RAP Actual Cost:	Not reported
RAP Completion Date:	Not reported
RAP Payment Date:	Not reported
RAP Last Order Approved:	Not reported
RA Task ID:	64374
RA Cleanup Responsible:	-
RA Funding Eligibility Type:	-
RA Years to Complete:	0
RA Actual Cost:	Not reported

Click here for Florida Oculus:

FINDS:
Registry ID: 110006494579

Click Here:

Environmental Interest/Information System:
RCRAInfo is a national information system that supports the Resource Conservation and Recovery Act (RCRA) program through the tracking of events and activities related to facilities that generate, transport, and treat, store, or dispose of hazardous waste. RCRAInfo allows RCRA program staff to track the notification, permit, compliance, and corrective action activities required under RCRA.
Florida Environmental System Today Application (FIESTA) Data Maintenance (FDM) system maintains entity, environmental interest and affiliation data for the State of Florida.

Click this hyperlink while viewing on your computer to access additional FINDS: detail in the EDR Site Report.

ECHO:

Envid:	1000206786
Registry ID:	110006494579
DFR URL:	http://echo.epa.gov/detailed-facility-report?fid=110006494579
Name:	RONALD ALLEN TRUCKING CO INC
Address:	370 ENTERPRISE ST
City,State,Zip:	OCOEE, FL 34761

FL Financial Assurance 3:

Name:	UPS FREIGHT
Address:	370 ENTERPRISE ST
City,State,Zip:	OCOEE, FL 34761
Region:	3
Facility ID:	9101299
Facility Phone:	4078778444
Facility Status:	CLOSED
Facility Type:	C
Type Description:	Fuel user/Non-retail
DEP CO:	P

DRAFT

RONALD ALLEN TRUCKING CO INC (Continued) **1000206786**

Finaincial Responsibility:	SELF-INSURANCE - LETTER FROM CHIEF FINANCIAL OFFIC
Insurance Company:	Not reported
Effective Date:	03/25/2011
Expire Date:	03/25/2012
Owner ID:	16053
Onwer Name:	UPS FREIGHT INC
Owner Address:	8901 ATLANTIC AVE
Owner Address2:	Not reported
Owner City,St,Zip:	ORLANDO, FL 32824
Contact:	SAM HATHCOCK
Resp Party Phone:	9048268012

Name:	UPS FREIGHT
Address:	370 ENTERPRISE ST
City,State,Zip:	OCOEE, FL 34761
Region:	3
Facility ID:	9101299
Facility Phone:	4078778444
Facility Status:	CLOSED
Facility Type:	C
Type Description:	Fuel user/Non-retail
DEP CO:	P
Finaincial Responsibility:	SELF-INSURANCE - LETTER FROM CHIEF FINANCIAL OFFIC
Insurance Company:	Not reported
Effective Date:	03/25/2014
Expire Date:	03/24/2015
Owner ID:	16053
Onwer Name:	UPS FREIGHT INC
Owner Address:	8901 ATLANTIC AVE
Owner Address2:	Not reported
Owner City,St,Zip:	ORLANDO, FL 32824
Contact:	SAM HATHCOCK
Resp Party Phone:	9048268012

Name:	UPS FREIGHT
Address:	370 ENTERPRISE ST
City,State,Zip:	OCOEE, FL 34761
Region:	3
Facility ID:	9101299
Facility Phone:	4078778444
Facility Status:	CLOSED
Facility Type:	C
Type Description:	Fuel user/Non-retail
DEP CO:	P
Finaincial Responsibility:	SELF-INSURANCE - LETTER FROM CHIEF FINANCIAL OFFIC
Insurance Company:	Not reported
Effective Date:	03/25/2015
Expire Date:	03/26/2016
Owner ID:	16053
Onwer Name:	UPS FREIGHT INC
Owner Address:	8901 ATLANTIC AVE
Owner Address2:	Not reported
Owner City,St,Zip:	ORLANDO, FL 32824
Contact:	SAM HATHCOCK
Resp Party Phone:	9048268012

Name:	UPS FREIGHT

DRAFT

RONALD ALLEN TRUCKING CO INC (Continued) **1000206786**

Address:	370 ENTERPRISE ST
City,State,Zip:	OCOEE, FL 34761
Region:	3
Facility ID:	9101299
Facility Phone:	4078778444
Facility Status:	CLOSED
Facility Type:	C
Type Description:	Fuel user/Non-retail
DEP CO:	P
Finaincial Responsibility:	SELF-INSURANCE - LETTER FROM CHIEF FINANCIAL OFFIC
Insurance Company:	Not reported
Effective Date:	03/26/2012
Expire Date:	03/26/2013
Owner ID:	16053
Onwer Name:	UPS FREIGHT INC
Owner Address:	8901 ATLANTIC AVE
Owner Address2:	Not reported
Owner City,St,Zip:	ORLANDO, FL 32824
Contact:	SAM HATHCOCK
Resp Party Phone:	9048268012

Name:	UPS FREIGHT
Address:	370 ENTERPRISE ST
City,State,Zip:	OCOEE, FL 34761
Region:	3
Facility ID:	9101299
Facility Phone:	4078778444
Facility Status:	CLOSED
Facility Type:	C
Type Description:	Fuel user/Non-retail
DEP CO:	P
Finaincial Responsibility:	SELF-INSURANCE - LETTER FROM CHIEF FINANCIAL OFFIC
Insurance Company:	Not reported
Effective Date:	04/08/2009
Expire Date:	04/08/2010
Owner ID:	16053
Onwer Name:	UPS FREIGHT INC
Owner Address:	8901 ATLANTIC AVE
Owner Address2:	Not reported
Owner City,St,Zip:	ORLANDO, FL 32824
Contact:	SAM HATHCOCK
Resp Party Phone:	9048268012

Name:	UPS FREIGHT
Address:	370 ENTERPRISE ST
City,State,Zip:	OCOEE, FL 34761
Region:	3
Facility ID:	9101299
Facility Phone:	4078778444
Facility Status:	CLOSED
Facility Type:	C
Type Description:	Fuel user/Non-retail
DEP CO:	P
Finaincial Responsibility:	SELF-INSURANCE - LETTER FROM CHIEF FINANCIAL OFFIC
Insurance Company:	Not reported
Effective Date:	04/14/2010
Expire Date:	04/14/2011

DRAFT

RONALD ALLEN TRUCKING CO INC (Continued) **1000206786**

Owner ID: 16053
Onwer Name: UPS FREIGHT INC
Owner Address: 8901 ATLANTIC AVE
Owner Address2: Not reported
Owner City,St,Zip: ORLANDO, FL 32824
Contact: SAM HATHCOCK
Resp Party Phone: 9048268012

147
ENE
1/4-1/2
0.275 mi.
1451 ft.

TUX/MEN'S WEARHOUSE (FORMER MITCHELLS, FORMER AFTE
14748 WEST COLONIAL DRIVE
WINTER GARDEN, FL 34787

FL CLEANUP SITES **S103120626**
FL DRYCLEANERS **N/A**
FL DWM CONTAM
FL RESP PARTY

Actual:
105 ft.

Focus Map:
6

CLEANUP SITES:
Name: TUX/MEN'S WEARHOUSE (FORMER MITCHELLS, FORMER AFTER HOURS)
Address: 14748 WEST COLONIAL DRIVE
City,State,Zip: WINTER GARDEN, FL 34787
DEP Cleanup Site Key: 67147252
Source Database Name: Not reported
Source Database Id: ERIC_12634
CPAC Program Area Id: CU
CLLC Cleanup Category Key: OTHCU
RSC2 Remediation Status Key: OPEN
Data Load Date: 05/20/2021
OC3 Office Id: CD
Physical Address Line 2: Not reported
OIC Object Of Interest Id: CAP_R
PC2 Proximity Id: EXACT
Calc Coordinates Accuracy Level Id: 4
CMC2 Coordinate Method Id: Digital Aerial Photography With Ground Control
DC4 Datum Id: North American Datum of 1983
VSC1 Verification Status: Not reported
Collect Username: Not reported
Collect Date: 01/01/1970
Collect Affiliation: Not reported
Map Source: 1999 doqs
Map Source Scale: 5000
Interpolation Scale: Not reported
Verifier Username: WOEBER_A
Verifier Affiliation: Not reported
Verification Date: 08/12/2005
Verified Coordinate Method Id: Digital Aerial Photography With Ground Control
Source Database Name Code: ERIC
CMC2 Coordinate Method ID Code: DPHO
DC4 Datum ID Code: NAD83
Verified Coordinate Method ID Code: DPHO
Comments: Alternate ID:
Latitude/Longitude (deg/min/sec): 28 33 / 81 36

DRYCLEANERS:
Name: MITCHELLS AFTER HOURS FORMAL WEAR INC
Address: 14748 W COLONIAL DR
City,State,Zip: WINTER GARDEN, FL 34787
Facility ID: 9502541
Facility Type: Drycleaner
Facility Status: CLOSED

DRAFT

TUX/MEN'S WEARHOUSE (FORMER MITCHELLS, FORMER AFTER HOURS) (Continued) **S103120626**

Facility Phone:	(407)656-7700
Owner ID:	41621
Owner Role:	ACCOUNT OWNER
Owner Name:	MITCHELLS FORMAL WEAR INC
Owner Contact:	ROBERT SCHWARTZ
Owner Address:	14748 W COLONIAL DR
Owner Addr2:	ATTN: ROBERT SCHWARTZ
Owner City,St,Zip:	WINTER GARDEN, FL 34787
RP Phone:	(404)448-8381
Start Date:	08/24/1995

Name:	MITCHELLS AFTER HOURS FORMAL WEAR INC
Address:	14748 W COLONIAL DR
City,State,Zip:	WINTER GARDEN, FL 34787
Facility ID:	9502541
Facility Type:	Drycleaner
Facility Status:	CLOSED
Facility Phone:	(407)656-7700
Owner ID:	41621
Owner Role:	FACILITY OWNER
Owner Name:	MITCHELLS FORMAL WEAR INC
Owner Contact:	ROBERT SCHWARTZ
Owner Address:	14748 W COLONIAL DR
Owner Addr2:	ATTN: ROBERT SCHWARTZ
Owner City,St,Zip:	WINTER GARDEN, FL 34787
RP Phone:	(404)448-8381
Start Date:	08/24/1995

Name:	MITCHELLS AFTER HOURS FORMAL WEAR INC
Address:	14748 W COLONIAL DR
City,State,Zip:	WINTER GARDEN, FL 34787
Facility ID:	9502541
Facility Type:	Drycleaner
Facility Status:	CLOSED
Facility Phone:	(407)656-7700
Owner ID:	41621
Owner Role:	PROPERTY OWNER
Owner Name:	MITCHELLS FORMAL WEAR INC
Owner Contact:	ROBERT SCHWARTZ
Owner Address:	14748 W COLONIAL DR
Owner Addr2:	ATTN: ROBERT SCHWARTZ
Owner City,St,Zip:	WINTER GARDEN, FL 34787
RP Phone:	(404)448-8381
Start Date:	08/24/1995

DWM CONTAM:

Name:	TUX/MEN'S WEARHOUSE (FORMER MITCHELLS, FORMER AFTER HOURS)
Address:	14748 WEST COLONIAL DRIVE
City,State,Zip:	WINTER GARDEN, FL
Program Site Id:	ERIC_12634
Lat DD:	28
Lat MM:	33
Lat SS:	0.5965
Long DD:	81
Long MM:	36
Long SS:	12.9406
Office/ District:	CD

DRAFT

TUX/MEN'S WEARHOUSE (FORMER MITCHELLS, FORMER AFTER HOURS) (Continued) **S103120626**

Program Area:	RESPONSPARTY
Priority Score:	Not reported
Datum:	NAD83
Method:	DPHO
Facility Status:	Open
Facility Type:	Not reported
Score Effective Date:	Not reported
Score When Ranked:	Not reported
Rank:	Not reported
Operator:	MIGUEL GUEVARA
Phone:	(305)255-4145
Name Changed:	2017-06-22 00:00:00
Addr Changed:	2017-06-22 00:00:00
Related Party ID:	Not reported
Primary RP Role:	Not reported
RP Begin Date:	Not reported
RP Name:	Not reported
RP Address1:	Not reported
RP Address2:	Not reported
RP City:	Not reported
RP State:	Not reported
RP Zip5:	Not reported
RP Zip4:	Not reported
Contact:	Not reported
RP Phone:	Not reported
RP Extension:	Not reported
Site Manager:	Andrew Smith

RESP PARTY:

Name:	TUX/MEN'S WEARHOUSE (FORMER MITCHELLS, FORMER AFTER HOURS)
Address:	14748 WEST COLONIAL DRIVE
City,State,Zip:	WINTER GARDEN, FL 34787
District:	Central District
Site Id:	146804
Project Id:	200199
Site Status:	OPEN
Project Manager:	SMITH_AM
OGC Case Number:	N
Initial Date Received:	08/18/1998
Contaminants:	PCE
Offsite Cont Impact:	Y
Priority Score:	19
Datum:	NAD83
Method ID:	DPHO
Feature:	doq
Object Of Interest:	CAP_RAP SITE
Proximity To Object:	EXACT
Collect Username:	Not reported
Collect Affiliation:	Not reported
Collect Program Id:	CL
Collect Date:	01/01/1970
Map Series Used:	1999 doqs
Map Source Scale:	5000
Interpolation Scale:	Not reported
Coordinate Accuracy Id:	4
Verify Method Id:	DPHO
Verifier Username:	WOEBER_A

DRAFT

TUX/MEN'S WEARHOUSE (FORMER MITCHELLS, FORMER AFTER HOURS) (Continued) **S103120626**

Verifier Affiliation:	DEPARTMENT OF ENVIRONMENTAL PROTECTION
Verifying Program Id:	CL
Verification Date:	08/12/2005
Decode for District:	Central District
Decode for Datum:	North American Datum of 1983
Decode for Method:	Digital Aerial Photography With Ground Control
Decode for Off Site COC:	Yes, there is documentation that contamination above applicable standards or criteria exists offsite.
Decode for V_Method:	Digital Aerial Photography With Ground Control
Latitude/Longitude (deg/min/sec):	28 33 / 81 36

148
East
1/4-1/2
0.292 mi.
1544 ft.

OCOEE SERVICE CTR-FUEL ISLAND
475 STOREY RD
OCOEE, FL 34761

FL LUST **U001365233**
FL UST **N/A**
FL AST
FL Financial Assurance

Actual:
123 ft.

Focus Map:
8

LUST:

Name:	OCOEE SERVICE CTR-FUEL ISLAND
Address:	475 STOREY RD
City,State,Zip:	OCOEE, FL 34761
Region:	STATE
Facility Id:	9045992
Facility Status:	OPEN
Facility Type:	I - County Government
Facility Phone:	(407)836-8217
Facility Cleanup Rank:	Not reported
District:	Central District
Lat/Long (dms):	28 33 27.5583 / 81 33 14.4558
Section:	Not reported
Township:	Not reported
Range:	Not reported
Feature:	Not reported
Method:	DPHO
Datum:	0
Score:	60
Score Effective Date:	2001-09-27 00:00:00
Score When Ranked:	Not reported
Operator:	JOHN RENO
Name Update:	2018-03-22 00:00:00
Address Update:	1996-12-19 00:00:00

Petroleum Cleanup PCT Facility Score:

Facility Cleanup Status:	NREQ - NOT REQUIRED
Contact:	JOHN RENO
Contact Company:	ORANGE CNTY BD OF CC C/O FLEET MGMNT FUELING
Contact Address:	4400 VINELAND RD S
Contact City/State/Zip:	ORLANDO, FL 32811
Phone:	(407)836-8217
Bad Address Ind:	N
State:	FL
Zip:	34761, 3009
Score:	60
Score Effective Date:	2001-09-27 00:00:00
Related Party ID:	15900
Primary RP Role:	ACCOUNT OWNER
RP Begin Date:	1994-05-20
RP Zip:	Not reported

DRAFT

OCOEE SERVICE CTR-FUEL ISLAND (Continued) **U001365233**

RP Extension: Not reported

Discharge Cleanup Summary:
Discharge Date: 1/18/1990
PCT Discharge Combined: Not reported
Cleanup Required: N - NO CLEANUP REQUIRED
Discharge Cleanup Status: NREQ - CLEANUP NOT REQUIRED
Disch Cleanup Status Date: 10/13/2004
Cleanup Work Status: COMPLETED
Information Source: D - DISCHARGE NOTIFICATION
Other Source Description: Not reported
Eligibility Indicator: I - INELIGIBLE
Site Manager: NAUGHTON_MA
Site Mgr End Date: 10/13/2004
Tank Office: PCLP48 - ORANGE COUNTY ENVIRONMENTAL PROTECTION DIV
Discharge Date: 3/13/1996
PCT Discharge Combined: Not reported
Cleanup Required: N - NO CLEANUP REQUIRED
Discharge Cleanup Status: NREQ - CLEANUP NOT REQUIRED
Disch Cleanup Status Date: 5/29/2001
Cleanup Work Status: COMPLETED
Information Source: P - 17-770 PETROL/PETROL PROD CONTAMINATION
Other Source Description: Not reported
Eligibility Indicator: I - INELIGIBLE
Site Manager: TAYLOR_DT
Site Mgr End Date: 6/15/2004
Tank Office: PCLP48 - ORANGE COUNTY ENVIRONMENTAL PROTECTION DIV

Petroleum Cleanup Program Eligibility:
Facility ID: 9045992
Discharge Date: 1/18/1990
Pct Discharge Combined With: Not reported
Cleanup Required: N - NO CLEANUP REQUIRED
Discharge Cleanup Status: NREQ - CLEANUP NOT REQUIRED
Disch Cleanup Status Date: 10/13/2004
Cleanup Work Status: COMPLETED
Information Source: Not reported
Other Source Description: Not reported
Application Received Date: Not reported
Cleanup Program: C - PETROLEUM CLEANUP PARTICIPATION PROGRAM
Eligibility Status: Not reported
Elig Status Date: Not reported
Letter Of Intent Date: Not reported
Redetermined: Not reported
Inspection Date: Not reported
Site Manager: NAUGHTON_MA
Site Mgr End Date: 10/13/2004
Tank Office: PCLP48 - ORANGE COUNTY ENVIRONMENTAL PROTECTION DIV
Deductible Amount: Not reported
Deductible Paid To Date: Not reported
Co-Pay Amount: Not reported
Co-Pay Paid To Date: Not reported
Cap Amount: 0
Facility ID: 9045992
Discharge Date: 3/13/1996
Pct Discharge Combined With: Not reported
Cleanup Required: N - NO CLEANUP REQUIRED

DRAFT

OCOEE SERVICE CTR-FUEL ISLAND (Continued) **U001365233**

Discharge Cleanup Status:	NREQ - CLEANUP NOT REQUIRED
Disch Cleanup Status Date:	5/29/2001
Cleanup Work Status:	COMPLETED
Information Source:	Not reported
Other Source Description:	Not reported
Application Received Date:	Not reported
Cleanup Program:	O - OTHER
Eligibility Status:	Not reported
Elig Status Date:	Not reported
Letter Of Intent Date:	Not reported
Redetermined:	Not reported
Inspection Date:	Not reported
Site Manager:	TAYLOR_DT
Site Mgr End Date:	6/15/2004
Tank Office:	PCLP48 - ORANGE COUNTY ENVIRONMENTAL PROTECTION DIV
Deductible Amount:	Not reported
Deductible Paid To Date:	Not reported
Co-Pay Amount:	Not reported
Co-Pay Paid To Date:	Not reported
Cap Amount:	0

Contaminated Media:

Discharge Date:	1/18/1990
Pct Discharge Combined With:	Not reported
Cleanup Required:	N - NO CLEANUP REQUIRED
Discharge Cleanup Status:	NREQ - CLEANUP NOT REQUIRED
Disch Cleanup Status Date:	10/13/2004
Cleanup Work Status:	COMPLETED
Information Source:	D - DISCHARGE NOTIFICATION
Other Source Description:	Not reported
Elig Indicator:	I - INELIGIBLE
Site Manager:	NAUGHTON_MA
Site Mgr End Date:	10/13/2004
Tank Office:	PCLP48 - ORANGE COUNTY ENVIRON
Contaminated Drinking Wells:	Not reported
Contaminated Monitoring Well:	Not reported
Contaminated Soil:	Not reported
Contaminated Surface Water:	Not reported
Contaminated Ground Water:	Not reported
Pollutant:	A - Leaded Gas
Pollutant Other Description:	Not reported
Gallons Discharged:	Not reported
Discharge Date:	1/18/1990
Pct Discharge Combined With:	Not reported
Cleanup Required:	N - NO CLEANUP REQUIRED
Discharge Cleanup Status:	NREQ - CLEANUP NOT REQUIRED
Disch Cleanup Status Date:	10/13/2004
Cleanup Work Status:	COMPLETED
Information Source:	D - DISCHARGE NOTIFICATION
Other Source Description:	Not reported
Elig Indicator:	I - INELIGIBLE
Site Manager:	NAUGHTON_MA
Site Mgr End Date:	10/13/2004
Tank Office:	PCLP48 - ORANGE COUNTY ENVIRON
Contaminated Drinking Wells:	Not reported
Contaminated Monitoring Well:	Not reported
Contaminated Soil:	Not reported
Contaminated Surface Water:	Not reported

DRAFT

OCOEE SERVICE CTR-FUEL ISLAND (Continued) **U001365233**

Contaminated Ground Water:	Not reported
Pollutant:	B - Unleaded Gas
Pollutant Other Description:	Not reported
Gallons Discharged:	Not reported
Discharge Date:	1/18/1990
Pct Discharge Combined With:	Not reported
Cleanup Required:	N - NO CLEANUP REQUIRED
Discharge Cleanup Status:	NREQ - CLEANUP NOT REQUIRED
Disch Cleanup Status Date:	10/13/2004
Cleanup Work Status:	COMPLETED
Information Source:	D - DISCHARGE NOTIFICATION
Other Source Description:	Not reported
Elig Indicator:	I - INELIGIBLE
Site Manager:	NAUGHTON_MA
Site Mgr End Date:	10/13/2004
Tank Office:	PCLP48 - ORANGE COUNTY ENVIRON
Contaminated Drinking Wells:	Not reported
Contaminated Monitoring Well:	Not reported
Contaminated Soil:	Not reported
Contaminated Surface Water:	Not reported
Contaminated Ground Water:	Not reported
Pollutant:	Y - Unknown/Not Reported
Pollutant Other Description:	Not reported
Gallons Discharged:	Not reported
Discharge Date:	1/18/1990
Pct Discharge Combined With:	Not reported
Cleanup Required:	N - NO CLEANUP REQUIRED
Discharge Cleanup Status:	NREQ - CLEANUP NOT REQUIRED
Disch Cleanup Status Date:	10/13/2004
Cleanup Work Status:	COMPLETED
Information Source:	D - DISCHARGE NOTIFICATION
Other Source Description:	Not reported
Elig Indicator:	I - INELIGIBLE
Site Manager:	NAUGHTON_MA
Site Mgr End Date:	10/13/2004
Tank Office:	PCLP48 - ORANGE COUNTY ENVIRON
Contaminated Drinking Wells:	Not reported
Contaminated Monitoring Well:	Not reported
Contaminated Soil:	Not reported
Contaminated Surface Water:	Not reported
Contaminated Ground Water:	Not reported
Pollutant:	Z - Other Non Regulated
Pollutant Other Description:	DIESEL
Gallons Discharged:	Not reported
Discharge Date:	3/13/1996
Pct Discharge Combined With:	Not reported
Cleanup Required:	N - NO CLEANUP REQUIRED
Discharge Cleanup Status:	NREQ - CLEANUP NOT REQUIRED
Disch Cleanup Status Date:	5/29/2001
Cleanup Work Status:	COMPLETED
Information Source:	P - 17-770 PETROL/PETROL PROD CONTAMINATION
Other Source Description:	Not reported
Elig Indicator:	I - INELIGIBLE
Site Manager:	TAYLOR_DT
Site Mgr End Date:	6/15/2004
Tank Office:	PCLP48 - ORANGE COUNTY ENVIRON
Contaminated Drinking Wells:	Not reported

DRAFT

OCOEE SERVICE CTR-FUEL ISLAND (Continued) **U001365233**

Contaminated Monitoring Well:	Not reported
Contaminated Soil:	Not reported
Contaminated Surface Water:	Not reported
Contaminated Ground Water:	Not reported
Pollutant:	G - Emerg Generator Diesel
Pollutant Other Description:	Not reported
Gallons Discharged:	25

Task Information:

District:	CD
Facility ID:	9045992
Facility Status:	OPEN
Facility Type:	I - County Government -
County:	ORANGE
County ID:	48
Cleanup Eligibility Status:	I
Source Effective Date:	Not reported
Discharge Date:	01-18-1990
Cleanup Required:	N - NO CLEANUP REQUIRED
Discharge Cleanup Status:	NREQ - CLEANUP NOT REQUIRED
Disch Cleanup Status Date:	10-13-2004
SRC Action Type:	-
SRC Submit Date:	Not reported
SRC Review Date:	Not reported
SRC Completion Status:	-
SRC Issue Date:	Not reported
SRC Comment:	Not reported
Cleanup Work Status:	COMPLETED
Site Mgr:	NAUGHTON_MA
Site Mgr End Date:	10-13-2004
Tank Office:	PCLP48 - Orange County
SR Task ID:	Not reported
SR Cleanup Responsible:	-
SR Funding Eligibility Type:	-
SR Actual Cost:	Not reported
SR Completion Date:	Not reported
SR Payment Date:	Not reported
SR Oral Date:	Not reported
SR Written Date:	Not reported
SR Soil Removal:	Not reported
SR Free Product Removal:	Not reported
SR Soil Tonnage Removed:	Not reported
SR Soil Treatment:	Not reported
SR Other Treatment:	Not reported
SR Alternate Proc Received Date:	Not reported
SR Alternate Procedure Status:	Not reported
SR Alternate Procedure Status Date:	Not reported
SR Alternate Procedure Comments:	Not reported
SA Task ID:	74131
SA Cleanup Responsible:	-
SA Funding Eligibility Type:	-
SA Actual Cost:	Not reported
SA Completion Date:	Not reported
SA Payment Date:	Not reported
RAP Task ID:	Not reported
RAP Cleanup Responsible ID:	-
RAP Funding Eligibility Type:	-
RAP Actual Cost:	Not reported

DRAFT

OCOEE SERVICE CTR-FUEL ISLAND (Continued) **U001365233**

RAP Completion Date:	Not reported
RAP Payment Date:	Not reported
RAP Last Order Approved:	Not reported
RA Task ID:	Not reported
RA Cleanup Responsible:	-
RA Funding Eligibility Type:	-
RA Years to Complete:	Not reported
RA Actual Cost:	Not reported
District:	CD
Facility ID:	9045992
Facility Status:	OPEN
Facility Type:	I - County Government -
County:	ORANGE
County ID:	48
Cleanup Eligibility Status:	I
Source Effective Date:	Not reported
Discharge Date:	03-13-1996
Cleanup Required:	N - NO CLEANUP REQUIRED
Discharge Cleanup Status:	NREQ - CLEANUP NOT REQUIRED
Disch Cleanup Status Date:	05-29-2001
SRC Action Type:	-
SRC Submit Date:	Not reported
SRC Review Date:	Not reported
SRC Completion Status:	-
SRC Issue Date:	Not reported
SRC Comment:	Not reported
Cleanup Work Status:	COMPLETED
Site Mgr:	TAYLOR_DT
Site Mgr End Date:	06-15-2004
Tank Office:	PCLP48 - Orange County
SR Task ID:	Not reported
SR Cleanup Responsible:	-
SR Funding Eligibility Type:	-
SR Actual Cost:	Not reported
SR Completion Date:	Not reported
SR Payment Date:	Not reported
SR Oral Date:	Not reported
SR Written Date:	Not reported
SR Soil Removal:	Not reported
SR Free Product Removal:	Not reported
SR Soil Tonnage Removed:	Not reported
SR Soil Treatment:	Not reported
SR Other Treatment:	Not reported
SR Alternate Proc Received Date:	Not reported
SR Alternate Procedure Status:	Not reported
SR Alternate Procedure Status Date:	Not reported
SR Alternate Procedure Comments:	Not reported
SA Task ID:	20154
SA Cleanup Responsible:	-
SA Funding Eligibility Type:	-
SA Actual Cost:	Not reported
SA Completion Date:	Not reported
SA Payment Date:	Not reported
RAP Task ID:	Not reported
RAP Cleanup Responsible ID:	-
RAP Funding Eligibility Type:	-
RAP Actual Cost:	Not reported

DRAFT

OCOEE SERVICE CTR-FUEL ISLAND (Continued) **U001365233**

RAP Completion Date:	Not reported
RAP Payment Date:	Not reported
RAP Last Order Approved:	Not reported
RA Task ID:	Not reported
RA Cleanup Responsible:	-
RA Funding Eligibility Type:	-
RA Years to Complete:	Not reported
RA Actual Cost:	Not reported

Click here for Florida Oculus:

UST:

Facility Id:	9045992
Facility Status:	OPEN
Type Description:	County Government
Facility Phone:	4078368217
Region:	STATE
Positioning Method:	DPHO
Lat/Long (dms):	28 33 27.59 / 81 33 15.1099999

Owner:

Owner Id:	15900
Owner Name:	ORANGE CNTY BD OF CC C/O FLEET MGMNT FUELING
Owner Address:	4400 VINELAND RD S
Owner Address 2:	ATTN: STORAGE TANK REGIS
Owner City,St,Zip:	ORLANDO, FL 32811
Owner Contact:	JOHN RENO
Owner Phone:	4078368217

Tank Info:

Name:	OCOEE SERVICE CTR-FUEL ISLAND
Address:	475 STOREY RD
City:	OCOEE
Zip:	34761
Tank Id:	1
Status:	Removed
Status Date:	10/02/1996
Install Date:	12/1/1986
Substance:	Unleaded gas
Content Description:	Unleaded Gas
Gallons:	12000
Vessel Indicator:	TANK
Tank Location:	UNDERGROUND
DEP Contractor:	D

Name:	OCOEE SERVICE CTR-FUEL ISLAND
Address:	475 STOREY RD
City:	OCOEE
Zip:	34761
Tank Id:	2
Status:	Removed
Status Date:	11/30/1993
Install Date:	7/1/1974
Substance:	Diesel-emergen generator
Content Description:	Emerg Generator Diesel
Gallons:	750
Vessel Indicator:	TANK

DRAFT

OCOEE SERVICE CTR-FUEL ISLAND (Continued) **U001365233**

Tank Location: UNDERGROUND
DEP Contractor: D

Name: OCOEE SERVICE CTR-FUEL ISLAND
Address: 475 STOREY RD
City: OCOEE
Zip: 34761
Tank Id: 4
Status: In service
Status Date: 12/01/1996
Install Date: 12/1/1996
Substance: Unleaded gas
Content Description: Unleaded Gas
Gallons: 15000
Vessel Indicator: TANK
Tank Location: UNDERGROUND
DEP Contractor: D

Construction:
Tank Id: 4
Construction Category: Primary Construction
Construction Description: Fiberglass

Tank Id: 4
Construction Category: Overfill/Spill
Construction Description: Flow shut-Off

Tank Id: 4
Construction Category: Overfill/Spill
Construction Description: Spill containment bucket

Tank Id: 4
Construction Category: Secondary Containment
Construction Description: Double wall

Tank Id: 4
Construction Category: Overfill/Spill
Construction Description: Level gauges/alarms

Monitoring:
Tank ID: 4
Monitoring Description: Monitor dbl wall tank space

Tank ID: 4
Monitoring Description: Electronic line leak detector

Tank ID: 4
Monitoring Description: Monitor dbl wall pipe space

Tank ID: 4
Monitoring Description: Electronic monitor pipe sumps

Tank ID: 4
Monitoring Description: Continuous electronic sensing

Tank ID: 4
Monitoring Description: Visual inspect dispenser liners

DRAFT

OCOEE SERVICE CTR-FUEL ISLAND (Continued) **U001365233**

Piping:
Tank ID: 4
Piping Category: Primary Construction
Piping Description: Fiberglass

Tank ID: 4
Piping Category: Miscellaneous Attributes
Piping Description: Pressurized piping system

Tank ID: 4
Piping Category: Miscellaneous Attributes
Piping Description: Dispenser liners

Tank ID: 4
Piping Category: Secondary Containment
Piping Description: Double wall

Click here for Florida Oculus:

AST:
Name: OCOEE SERVICE CTR-FUEL ISLAND
Address: 475 STOREY RD
Facility ID: 9045992
Facility Status: OPEN
Type Description: County Government
Facility Phone: 4078368217
DEP Contractor Own: D
Region: STATE
Positioning Method: DPHO
Lat/Long (dms): 28 33 27.59 / 81 33 15.1099999

Owner:
Owner Id: 15900
Owner Name: ORANGE CNTY BD OF CC C/O FLEET MGMNT FUELING
Owner Address: 4400 VINELAND RD S
Owner Address 2: ATTN: STORAGE TANK REGIS
Owner City,St,Zip: ORLANDO, FL 32811
Owner Contact: JOHN RENO
Owner Phone: 4078368217

Tank Id: 3
Status: In service
Status Date: Not reported
Install Date: 11/1/1993
Substance: Diesel-emergen generator
Content Description: Emerg Generator Diesel
Gallons: 1000
Tank Location: ABOVEGROUND

Construction:
Tank Id: 3
Construction Category: Overfill/Spill
Construction Description: Flow shut-Off

DRAFT

OCOEE SERVICE CTR-FUEL ISLAND (Continued) **U001365233**

Tank Id: 3
Construction Category: Overfill/Spill
Construction Description: Spill containment bucket

Tank Id: 3
Construction Category: Primary Construction
Construction Description: Steel

Tank Id: 3
Construction Category: Secondary Containment
Construction Description: Double wall

Tank Id: 3
Construction Category: Overfill/Spill
Construction Description: Level gauges/alarms

Monitoring:
Tank ID: 3
Monitoring Description: Monitor dbl wall tank space

Tank ID: 3
Monitoring Description: Visual inspection of ASTs

Tank ID: 3
Monitoring Description: External piping monitoring

Piping:
Tank ID: 3
Piping Category: Primary Construction
Piping Description: Steel/galvanized metal

Tank ID: 3
Piping Category: Miscellaneous Attributes
Piping Description: Abv, no soil contact

Tank ID: 3
Piping Category: Miscellaneous Attributes
Piping Description: Suction piping system

Click here for Florida Oculus:

FL Financial Assurance 3:
Name: OCOEE SERVICE CTR-FUEL ISLAND
Address: 475 STOREY RD
City,State,Zip: OCOEE, FL 34761
Region: 3
Facility ID: 9045992
Facility Phone: 4078368217
Facility Status: OPEN
Facility Type: I
Type Description: County Government
DEP CO: D
Finaincial Responsibility: INSURANCE
Insurance Company: ACE
Effective Date: 04/01/2009

DRAFT

OCOEE SERVICE CTR-FUEL ISLAND (Continued) **U001365233**

Expire Date:	04/01/2010
Owner ID:	15900
Onwer Name:	ORANGE CNTY BD OF CC C/O FLEET MGMNT FUELING
Owner Address:	4400 VINELAND RD S
Owner Address2:	ATTN: STORAGE TANK REGIS
Owner City,St,Zip:	ORLANDO, FL 32811
Contact:	JOHN RENO
Resp Party Phone:	4078368217

Name:	OCOEE SERVICE CTR-FUEL ISLAND
Address:	475 STOREY RD
City,State,Zip:	OCOEE, FL 34761
Region:	3
Facility ID:	9045992
Facility Phone:	4078368217
Facility Status:	OPEN
Facility Type:	I
Type Description:	County Government
DEP CO:	D
Finaincial Responsibility:	INSURANCE
Insurance Company:	ACE
Effective Date:	04/01/2010
Expire Date:	04/01/2011
Owner ID:	15900
Onwer Name:	ORANGE CNTY BD OF CC C/O FLEET MGMNT FUELING
Owner Address:	4400 VINELAND RD S
Owner Address2:	ATTN: STORAGE TANK REGIS
Owner City,St,Zip:	ORLANDO, FL 32811
Contact:	JOHN RENO
Resp Party Phone:	4078368217

Name:	OCOEE SERVICE CTR-FUEL ISLAND
Address:	475 STOREY RD
City,State,Zip:	OCOEE, FL 34761
Region:	3
Facility ID:	9045992
Facility Phone:	4078368217
Facility Status:	OPEN
Facility Type:	I
Type Description:	County Government
DEP CO:	D
Finaincial Responsibility:	INSURANCE
Insurance Company:	ACE
Effective Date:	04/01/2011
Expire Date:	04/01/2012
Owner ID:	15900
Onwer Name:	ORANGE CNTY BD OF CC C/O FLEET MGMNT FUELING
Owner Address:	4400 VINELAND RD S
Owner Address2:	ATTN: STORAGE TANK REGIS
Owner City,St,Zip:	ORLANDO, FL 32811
Contact:	JOHN RENO
Resp Party Phone:	4078368217

Name:	OCOEE SERVICE CTR-FUEL ISLAND
Address:	475 STOREY RD
City,State,Zip:	OCOEE, FL 34761
Region:	3

DRAFT

OCOEE SERVICE CTR-FUEL ISLAND (Continued) **U001365233**

Facility ID:	9045992
Facility Phone:	4078368217
Facility Status:	OPEN
Facility Type:	I
Type Description:	County Government
DEP CO:	D
Finaincial Responsibility:	INSURANCE
Insurance Company:	ACE
Effective Date:	04/01/2012
Expire Date:	04/01/2015
Owner ID:	15900
Onwer Name:	ORANGE CNTY BD OF CC C/O FLEET MGMNT FUELING
Owner Address:	4400 VINELAND RD S
Owner Address2:	ATTN: STORAGE TANK REGIS
Owner City,St,Zip:	ORLANDO, FL 32811
Contact:	JOHN RENO
Resp Party Phone:	4078368217

Name:	OCOEE SERVICE CTR-FUEL ISLAND
Address:	475 STOREY RD
City,State,Zip:	OCOEE, FL 34761
Region:	3
Facility ID:	9045992
Facility Phone:	4078368217
Facility Status:	OPEN
Facility Type:	I
Type Description:	County Government
DEP CO:	D
Finaincial Responsibility:	INSURANCE
Insurance Company:	ACE
Effective Date:	04/01/2015
Expire Date:	04/01/2018
Owner ID:	15900
Onwer Name:	ORANGE CNTY BD OF CC C/O FLEET MGMNT FUELING
Owner Address:	4400 VINELAND RD S
Owner Address2:	ATTN: STORAGE TANK REGIS
Owner City,St,Zip:	ORLANDO, FL 32811
Contact:	JOHN RENO
Resp Party Phone:	4078368217

Name:	OCOEE SERVICE CTR-FUEL ISLAND
Address:	475 STOREY RD
City,State,Zip:	OCOEE, FL 34761
Region:	3
Facility ID:	9045992
Facility Phone:	4078368217
Facility Status:	OPEN
Facility Type:	I
Type Description:	County Government
DEP CO:	D
Finaincial Responsibility:	INSURANCE
Insurance Company:	ACE
Effective Date:	04/01/2018
Expire Date:	04/01/2021
Owner ID:	15900
Onwer Name:	ORANGE CNTY BD OF CC C/O FLEET MGMNT FUELING
Owner Address:	4400 VINELAND RD S

DRAFT

OCOEE SERVICE CTR-FUEL ISLAND (Continued) **U001365233**

Owner Address2: ATTN: STORAGE TANK REGIS
Owner City,St,Zip: ORLANDO, FL 32811
Contact: JOHN RENO
Resp Party Phone: 4078368217

---

149 North 1/4-1/2 0.302 mi. 1593 ft.
MOBIL-OCOEE #723
11001 W COLONIAL DR
OCOEE, FL 34761

FL LUST U001364210
FL UST N/A
FL Financial Assurance

Actual: 120 ft.
Focus Map: 9

LUST:
Name: MOBIL-OCOEE #723
Address: 11001 W COLONIAL DR
City,State,Zip: OCOEE, FL 34761
Region: STATE
Facility Id: 8521513
Facility Status: OPEN
Facility Type: A - Retail Station
Facility Phone: (813)681-4279
Facility Cleanup Rank: 936
District: Central District
Lat/Long (dms): 28 33 7.9487 / 81 32 32.8343
Section: 19
Township: 22S
Range: 28E
Feature: Not reported
Method: AGPS
Datum: 0
Score: 31
Score Effective Date: 2011-02-21 00:00:00
Score When Ranked: 74
Operator: RICK HERWEH
Name Update: 2013-11-12 00:00:00
Address Update: 2020-02-21 00:00:00

Petroleum Cleanup PCT Facility Score:
Facility Cleanup Status: CMPL - COMPLETED
Contact: BILL MCKNIGHT | RICK HERWEH
Contact Company: AUTOMATED PETROLEUM & ENERGY CO INC (APEC)
Contact Address: PO BOX 1110
Contact City/State/Zip: Brandon, FL 33509
Phone: (813)681-4279
Bad Address Ind: N
State: FL
Zip: 34761, 2937
Score: 31
Score Effective Date: 2011-02-21 00:00:00
Related Party ID: 922
Primary RP Role: ACCOUNT OWNER
RP Begin Date: 2013-11-12
RP Zip: 1110
RP Extension: 211

Discharge Cleanup Summary:
Discharge Date: 1/5/1990
PCT Discharge Combined: Not reported
Cleanup Required: R - CLEANUP REQUIRED

DRAFT

MOBIL-OCOEE #723 (Continued) **U001364210**

Discharge Cleanup Status:	SRCR - SRCR COMPLETE
Disch Cleanup Status Date:	12/9/2019
Cleanup Work Status:	COMPLETED
Information Source:	D - DISCHARGE NOTIFICATION
Other Source Description:	Not reported
Eligibility Indicator:	I - INELIGIBLE
Site Manager:	TAYLOR_DT
Site Mgr End Date:	11/6/2019
Tank Office:	PCLP48 - ORANGE COUNTY ENVIRONMENTAL PROTECTION DIV
Discharge Date:	2/2/1990
PCT Discharge Combined:	Not reported
Cleanup Required:	R - CLEANUP REQUIRED
Discharge Cleanup Status:	SRCR - SRCR COMPLETE
Disch Cleanup Status Date:	12/9/2019
Cleanup Work Status:	COMPLETED
Information Source:	D - DISCHARGE NOTIFICATION
Other Source Description:	Not reported
Eligibility Indicator:	I - INELIGIBLE
Site Manager:	TAYLOR_DT
Site Mgr End Date:	11/6/2019
Tank Office:	PCLP48 - ORANGE COUNTY ENVIRONMENTAL PROTECTION DIV
Discharge Date:	12/29/1988
PCT Discharge Combined:	Not reported
Cleanup Required:	R - CLEANUP REQUIRED
Discharge Cleanup Status:	SRCR - SRCR COMPLETE
Disch Cleanup Status Date:	12/9/2019
Cleanup Work Status:	COMPLETED
Information Source:	E - EDI
Other Source Description:	Not reported
Eligibility Indicator:	E - ELIGIBLE
Site Manager:	TAYLOR_DT
Site Mgr End Date:	11/6/2019
Tank Office:	PCLP48 - ORANGE COUNTY ENVIRONMENTAL PROTECTION DIV

Petroleum Cleanup Program Eligibility:

Facility ID:	8521513
Discharge Date:	1/5/1990
Pct Discharge Combined With:	Not reported
Cleanup Required:	R - CLEANUP REQUIRED
Discharge Cleanup Status:	SRCR - SRCR COMPLETE
Disch Cleanup Status Date:	12/9/2019
Cleanup Work Status:	COMPLETED
Information Source:	Not reported
Other Source Description:	Not reported
Application Received Date:	Not reported
Cleanup Program:	O - OTHER
Eligibility Status:	Not reported
Elig Status Date:	Not reported
Letter Of Intent Date:	Not reported
Redetermined:	Not reported
Inspection Date:	Not reported
Site Manager:	TAYLOR_DT
Site Mgr End Date:	11/6/2019
Tank Office:	PCLP48 - ORANGE COUNTY ENVIRONMENTAL PROTECTION DIV
Deductible Amount:	Not reported
Deductible Paid To Date:	Not reported
Co-Pay Amount:	Not reported
Co-Pay Paid To Date:	Not reported

DRAFT

MOBIL-OCOEE #723 (Continued) **U001364210**

Cap Amount:	0
Facility ID:	8521513
Discharge Date:	2/2/1990
Pct Discharge Combined With:	Not reported
Cleanup Required:	R - CLEANUP REQUIRED
Discharge Cleanup Status:	SRCR - SRCR COMPLETE
Disch Cleanup Status Date:	12/9/2019
Cleanup Work Status:	COMPLETED
Information Source:	Not reported
Other Source Description:	Not reported
Application Received Date:	Not reported
Cleanup Program:	O - OTHER
Eligibility Status:	Not reported
Elig Status Date:	Not reported
Letter Of Intent Date:	Not reported
Redetermined:	Not reported
Inspection Date:	Not reported
Site Manager:	TAYLOR_DT
Site Mgr End Date:	11/6/2019
Tank Office:	PCLP48 - ORANGE COUNTY ENVIRONMENTAL PROTECTION DIV
Deductible Amount:	Not reported
Deductible Paid To Date:	Not reported
Co-Pay Amount:	Not reported
Co-Pay Paid To Date:	Not reported
Cap Amount:	0
Facility ID:	8521513
Discharge Date:	12/29/1988
Pct Discharge Combined With:	Not reported
Cleanup Required:	R - CLEANUP REQUIRED
Discharge Cleanup Status:	SRCR - SRCR COMPLETE
Disch Cleanup Status Date:	12/9/2019
Cleanup Work Status:	COMPLETED
Information Source:	Not reported
Other Source Description:	Not reported
Application Received Date:	Not reported
Cleanup Program:	E - EARLY DETECTION INCENTIVE
Eligibility Status:	Not reported
Elig Status Date:	Not reported
Letter Of Intent Date:	Not reported
Redetermined:	Not reported
Inspection Date:	Not reported
Site Manager:	TAYLOR_DT
Site Mgr End Date:	11/6/2019
Tank Office:	PCLP48 - ORANGE COUNTY ENVIRONMENTAL PROTECTION DIV
Deductible Amount:	Not reported
Deductible Paid To Date:	Not reported
Co-Pay Amount:	Not reported
Co-Pay Paid To Date:	Not reported
Cap Amount:	0

Contaminated Media:

Discharge Date:	1/5/1990
Pct Discharge Combined With:	Not reported
Cleanup Required:	R - CLEANUP REQUIRED
Discharge Cleanup Status:	SRCR - SRCR COMPLETE
Disch Cleanup Status Date:	12/9/2019
Cleanup Work Status:	COMPLETED
Information Source:	D - DISCHARGE NOTIFICATION

DRAFT

MOBIL-OCOEE #723 (Continued) **U001364210**

Other Source Description:	Not reported
Elig Indicator:	I - INELIGIBLE
Site Manager:	TAYLOR_DT
Site Mgr End Date:	11/6/2019
Tank Office:	PCLP48 - ORANGE COUNTY ENVIRON
Contaminated Drinking Wells:	Not reported
Contaminated Monitoring Well:	Not reported
Contaminated Soil:	Not reported
Contaminated Surface Water:	Not reported
Contaminated Ground Water:	Not reported
Pollutant:	Y - Unknown/Not Reported
Pollutant Other Description:	Not reported
Gallons Discharged:	Not reported
Discharge Date:	2/2/1990
Pct Discharge Combined With:	Not reported
Cleanup Required:	R - CLEANUP REQUIRED
Discharge Cleanup Status:	SRCR - SRCR COMPLETE
Disch Cleanup Status Date:	12/9/2019
Cleanup Work Status:	COMPLETED
Information Source:	D - DISCHARGE NOTIFICATION
Other Source Description:	Not reported
Elig Indicator:	I - INELIGIBLE
Site Manager:	TAYLOR_DT
Site Mgr End Date:	11/6/2019
Tank Office:	PCLP48 - ORANGE COUNTY ENVIRON
Contaminated Drinking Wells:	Not reported
Contaminated Monitoring Well:	Not reported
Contaminated Soil:	Not reported
Contaminated Surface Water:	Not reported
Contaminated Ground Water:	Not reported
Pollutant:	Y - Unknown/Not Reported
Pollutant Other Description:	Not reported
Gallons Discharged:	Not reported
Discharge Date:	12/29/1988
Pct Discharge Combined With:	Not reported
Cleanup Required:	R - CLEANUP REQUIRED
Discharge Cleanup Status:	SRCR - SRCR COMPLETE
Disch Cleanup Status Date:	12/9/2019
Cleanup Work Status:	COMPLETED
Information Source:	E - EDI
Other Source Description:	Not reported
Elig Indicator:	E - ELIGIBLE
Site Manager:	TAYLOR_DT
Site Mgr End Date:	11/6/2019
Tank Office:	PCLP48 - ORANGE COUNTY ENVIRON
Contaminated Drinking Wells:	0
Contaminated Monitoring Well:	Yes
Contaminated Soil:	No
Contaminated Surface Water:	No
Contaminated Ground Water:	Yes
Pollutant:	Y - Unknown/Not Reported
Pollutant Other Description:	Not reported
Gallons Discharged:	Not reported

Task Information:

District:	CD
Facility ID:	8521513
Facility Status:	OPEN

DRAFT

MOBIL-OCOEE #723 (Continued) **U001364210**

Facility Type:	A - Retail Station -
County:	ORANGE
County ID:	48
Cleanup Eligibility Status:	I
Source Effective Date:	Not reported
Discharge Date:	01-05-1990
Cleanup Required:	R - CLEANUP REQUIRED
Discharge Cleanup Status:	RA - RA ONGOING
Disch Cleanup Status Date:	11-11-2011
SRC Action Type:	-
SRC Submit Date:	Not reported
SRC Review Date:	Not reported
SRC Completion Status:	-
SRC Issue Date:	Not reported
SRC Comment:	Not reported
Cleanup Work Status:	INACTIVE
Site Mgr:	TAYLOR_DT
Site Mgr End Date:	Not reported
Tank Office:	PCLP48 - Orange County
SR Task ID:	Not reported
SR Cleanup Responsible:	-
SR Funding Eligibility Type:	-
SR Actual Cost:	Not reported
SR Completion Date:	Not reported
SR Payment Date:	Not reported
SR Oral Date:	Not reported
SR Written Date:	Not reported
SR Soil Removal:	Not reported
SR Free Product Removal:	Not reported
SR Soil Tonnage Removed:	Not reported
SR Soil Treatment:	Not reported
SR Other Treatment:	Not reported
SR Alternate Proc Received Date:	Not reported
SR Alternate Procedure Status:	Not reported
SR Alternate Procedure Status Date:	Not reported
SR Alternate Procedure Comments:	Not reported
SA Task ID:	Not reported
SA Cleanup Responsible:	-
SA Funding Eligibility Type:	-
SA Actual Cost:	Not reported
SA Completion Date:	Not reported
SA Payment Date:	Not reported
RAP Task ID:	Not reported
RAP Cleanup Responsible ID:	-
RAP Funding Eligibility Type:	-
RAP Actual Cost:	Not reported
RAP Completion Date:	Not reported
RAP Payment Date:	Not reported
RAP Last Order Approved:	Not reported
RA Task ID:	88407
RA Cleanup Responsible:	-
RA Funding Eligibility Type:	-
RA Years to Complete:	Not reported
RA Actual Cost:	Not reported
District:	CD
Facility ID:	8521513
Facility Status:	OPEN

DRAFT

MOBIL-OCOEE #723 (Continued) **U001364210**

Facility Type:	A - Retail Station -
County:	ORANGE
County ID:	48
Cleanup Eligibility Status:	I
Source Effective Date:	Not reported
Discharge Date:	02-02-1990
Cleanup Required:	R - CLEANUP REQUIRED
Discharge Cleanup Status:	RA - RA ONGOING
Disch Cleanup Status Date:	01-26-1998
SRC Action Type:	-
SRC Submit Date:	Not reported
SRC Review Date:	Not reported
SRC Completion Status:	-
SRC Issue Date:	Not reported
SRC Comment:	Not reported
Cleanup Work Status:	INACTIVE
Site Mgr:	TAYLOR_DT
Site Mgr End Date:	Not reported
Tank Office:	PCLP48 - Orange County
SR Task ID:	Not reported
SR Cleanup Responsible:	-
SR Funding Eligibility Type:	-
SR Actual Cost:	Not reported
SR Completion Date:	Not reported
SR Payment Date:	Not reported
SR Oral Date:	Not reported
SR Written Date:	Not reported
SR Soil Removal:	Not reported
SR Free Product Removal:	Not reported
SR Soil Tonnage Removed:	Not reported
SR Soil Treatment:	Not reported
SR Other Treatment:	Not reported
SR Alternate Proc Received Date:	Not reported
SR Alternate Procedure Status:	Not reported
SR Alternate Procedure Status Date:	Not reported
SR Alternate Procedure Comments:	Not reported
SA Task ID:	Not reported
SA Cleanup Responsible:	-
SA Funding Eligibility Type:	-
SA Actual Cost:	Not reported
SA Completion Date:	Not reported
SA Payment Date:	Not reported
RAP Task ID:	63726
RAP Cleanup Responsible ID:	-
RAP Funding Eligibility Type:	-
RAP Actual Cost:	Not reported
RAP Completion Date:	Not reported
RAP Payment Date:	Not reported
RAP Last Order Approved:	Not reported
RA Task ID:	64411
RA Cleanup Responsible:	-
RA Funding Eligibility Type:	-
RA Years to Complete:	Not reported
RA Actual Cost:	Not reported
District:	CD
Facility ID:	8521513
Facility Status:	OPEN

DRAFT

MOBIL-OCOEE #723 (Continued) **U001364210**

Facility Type:	A - Retail Station -
County:	ORANGE
County ID:	48
Cleanup Eligibility Status:	E
Source Effective Date:	Not reported
Discharge Date:	12-29-1988
Cleanup Required:	R - CLEANUP REQUIRED
Discharge Cleanup Status:	RA - RA ONGOING
Disch Cleanup Status Date:	02-12-1993
SRC Action Type:	-
SRC Submit Date:	Not reported
SRC Review Date:	Not reported
SRC Completion Status:	-
SRC Issue Date:	Not reported
SRC Comment:	Not reported
Cleanup Work Status:	INACTIVE
Site Mgr:	TAYLOR_DT
Site Mgr End Date:	Not reported
Tank Office:	PCLP48 - Orange County
SR Task ID:	21011
SR Cleanup Responsible:	RP - RESPONSIBLE PARTY
SR Funding Eligibility Type:	-
SR Actual Cost:	Not reported
SR Completion Date:	Not reported
SR Payment Date:	Not reported
SR Oral Date:	Not reported
SR Written Date:	Not reported
SR Soil Removal:	Not reported
SR Free Product Removal:	Not reported
SR Soil Tonnage Removed:	Not reported
SR Soil Treatment:	Not reported
SR Other Treatment:	Not reported
SR Alternate Proc Received Date:	Not reported
SR Alternate Procedure Status:	Not reported
SR Alternate Procedure Status Date:	Not reported
SR Alternate Procedure Comments:	Not reported
SA Task ID:	21012
SA Cleanup Responsible:	RP - RESPONSIBLE PARTY
SA Funding Eligibility Type:	-
SA Actual Cost:	Not reported
SA Completion Date:	02-20-1992
SA Payment Date:	Not reported
RAP Task ID:	21013
RAP Cleanup Responsible ID:	RP - RESPONSIBLE PARTY
RAP Funding Eligibility Type:	-
RAP Actual Cost:	$32,114.71
RAP Completion Date:	02-09-2004
RAP Payment Date:	08-25-1993
RAP Last Order Approved:	1994-11-30 00:00:00
RA Task ID:	21014
RA Cleanup Responsible:	RP - RESPONSIBLE PARTY
RA Funding Eligibility Type:	-
RA Years to Complete:	Not reported
RA Actual Cost:	Not reported

DRAFT

MOBIL-OCOEE #723 (Continued) **U001364210**

Click here for Florida Oculus:

UST:

Facility Id:	8521513
Facility Status:	OPEN
Type Description:	Retail Station
Facility Phone:	8136814279
Region:	STATE
Positioning Method:	AGPS
Lat/Long (dms):	28 33 7 / 81 32 33

Owner:

Owner Id:	922
Owner Name:	AUTOMATED PETROLEUM & ENERGY CO INC (APEC)
Owner Address:	PO BOX 1110
Owner Address 2:	ATTN: STORAGE TANK REGIS
Owner City,St,Zip:	Brandon, FL 33509
Owner Contact:	BILL MCKNIGHT | RICK HERWEH
Owner Phone:	8136814279

Tank Info:

Name:	MOBIL-OCOEE #723
Address:	11001 W COLONIAL DR
City:	OCOEE
Zip:	34761
Tank Id:	1
Status:	Removed
Status Date:	11/30/1988
Install Date:	7/1/1970
Substance:	Unleaded gas
Content Description:	Unleaded Gas
Gallons:	6000
Vessel Indicator:	TANK
Tank Location:	UNDERGROUND
DEP Contractor:	P

Name:	MOBIL-OCOEE #723
Address:	11001 W COLONIAL DR
City:	OCOEE
Zip:	34761
Tank Id:	2
Status:	Removed
Status Date:	11/30/1988
Install Date:	7/1/1970
Substance:	Unleaded gas
Content Description:	Unleaded Gas
Gallons:	6000
Vessel Indicator:	TANK
Tank Location:	UNDERGROUND
DEP Contractor:	P

Name:	MOBIL-OCOEE #723
Address:	11001 W COLONIAL DR
City:	OCOEE
Zip:	34761
Tank Id:	3
Status:	Removed

DRAFT

MOBIL-OCOEE #723 (Continued) **U001364210**

Status Date: 11/30/1988
Install Date: 7/1/1970
Substance: Leaded gas
Content Description: Leaded Gas
Gallons: 6000
Vessel Indicator: TANK
Tank Location: UNDERGROUND
DEP Contractor: P

Name: MOBIL-OCOEE #723
Address: 11001 W COLONIAL DR
City: OCOEE
Zip: 34761
Tank Id: 4
Status: Removed
Status Date: 11/30/1988
Install Date: 7/1/1970
Substance: Unleaded gas
Content Description: Unleaded Gas
Gallons: 6000
Vessel Indicator: TANK
Tank Location: UNDERGROUND
DEP Contractor: P

Name: MOBIL-OCOEE #723
Address: 11001 W COLONIAL DR
City: OCOEE
Zip: 34761
Tank Id: 5
Status: Temp out of service
Status Date: 02/21/2020
Install Date: 8/1/2007
Substance: Unleaded gas
Content Description: Unleaded Gas
Gallons: 12000
Vessel Indicator: TANK
Tank Location: UNDERGROUND
DEP Contractor: P

Construction:
Tank Id: 5
Construction Category: Overfill/Spill
Construction Description: Tight fill

Tank Id: 5
Construction Category: Overfill/Spill
Construction Description: Level gauges/alarms

Tank Id: 5
Construction Category: Primary Construction
Construction Description: Fiberglass

Tank Id: 5
Construction Category: Overfill/Spill
Construction Description: Spill containment bucket

Tank Id: 5
Construction Category: Overfill/Spill

DRAFT

MOBIL-OCOEE #723 (Continued) **U001364210**

Construction Description: Flow shut-Off

Tank Id: 5
Construction Category: Secondary Containment
Construction Description: Double wall

Monitoring:
Tank ID: 5
Monitoring Description: Continuous electronic sensing

Tank ID: 5
Monitoring Description: Visual inspect pipe sumps

Tank ID: 5
Monitoring Description: Electronic monitor pipe sumps

Tank ID: 5
Monitoring Description: Electronic monitor dispenser liners

Tank ID: 5
Monitoring Description: Monitor dbl wall tank space

Tank ID: 5
Monitoring Description: Electronic line leak detector

Tank ID: 5
Monitoring Description: Monitor dbl wall pipe space

Piping:
Tank ID: 5
Piping Category: Miscellaneous Attributes
Piping Description: Dispenser liners

Tank ID: 5
Piping Category: Primary Construction
Piping Description: Fiberglass

Tank ID: 5
Piping Category: Secondary Containment
Piping Description: Double wall

Tank ID: 5
Piping Category: Miscellaneous Attributes
Piping Description: Pressurized piping system

Name: MOBIL-OCOEE #723
Address: 11001 W COLONIAL DR
City: OCOEE
Zip: 34761
Tank Id: 6
Status: Temp out of service
Status Date: 02/21/2020
Install Date: 8/1/2007
Substance: Unleaded gas
Content Description: Unleaded Gas

DRAFT

MOBIL-OCOEE #723 (Continued) **U001364210**

Gallons: 12000
Vessel Indicator: TANK
Tank Location: UNDERGROUND
DEP Contractor: P

Construction:
Tank Id: 6
Construction Category: Overfill/Spill
Construction Description: Tight fill

Tank Id: 6
Construction Category: Overfill/Spill
Construction Description: Level gauges/alarms

Tank Id: 6
Construction Category: Primary Construction
Construction Description: Fiberglass

Tank Id: 6
Construction Category: Overfill/Spill
Construction Description: Spill containment bucket

Tank Id: 6
Construction Category: Overfill/Spill
Construction Description: Flow shut-Off

Tank Id: 6
Construction Category: Secondary Containment
Construction Description: Double wall

Monitoring:
Tank ID: 6
Monitoring Description: Continuous electronic sensing

Tank ID: 6
Monitoring Description: Visual inspect pipe sumps

Tank ID: 6
Monitoring Description: Electronic monitor pipe sumps

Tank ID: 6
Monitoring Description: Electronic monitor dispenser liners

Tank ID: 6
Monitoring Description: Monitor dbl wall tank space

Tank ID: 6
Monitoring Description: Electronic line leak detector

Tank ID: 6
Monitoring Description: Monitor dbl wall pipe space

Piping:
Tank ID: 6
Piping Category: Secondary Containment
Piping Description: Double wall

DRAFT

MOBIL-OCOEE #723 (Continued) **U001364210**

Tank ID: 6
Piping Category: Miscellaneous Attributes
Piping Description: Dispenser liners

Tank ID: 6
Piping Category: Primary Construction
Piping Description: Fiberglass

Tank ID: 6
Piping Category: Miscellaneous Attributes
Piping Description: Pressurized piping system

Name: MOBIL-OCOEE #723
Address: 11001 W COLONIAL DR
City: OCOEE
Zip: 34761
Tank Id: 7
Status: Temp out of service
Status Date: 02/21/2020
Install Date: 8/1/2007
Substance: Unleaded gas
Content Description: Unleaded Gas
Gallons: 10000
Vessel Indicator: TANK
Tank Location: UNDERGROUND
DEP Contractor: P

Construction:
Tank Id: 7
Construction Category: Overfill/Spill
Construction Description: Tight fill

Tank Id: 7
Construction Category: Overfill/Spill
Construction Description: Level gauges/alarms

Tank Id: 7
Construction Category: Primary Construction
Construction Description: Fiberglass

Tank Id: 7
Construction Category: Overfill/Spill
Construction Description: Spill containment bucket

Tank Id: 7
Construction Category: Overfill/Spill
Construction Description: Flow shut-Off

Tank Id: 7
Construction Category: Secondary Containment
Construction Description: Double wall

Monitoring:
Tank ID: 7
Monitoring Description: Continuous electronic sensing

DRAFT

MOBIL-OCOEE #723 (Continued) **U001364210**

Tank ID: 7
Monitoring Description: Visual inspect pipe sumps

Tank ID: 7
Monitoring Description: Electronic monitor pipe sumps

Tank ID: 7
Monitoring Description: Electronic monitor dispenser liners

Tank ID: 7
Monitoring Description: Monitor dbl wall tank space

Tank ID: 7
Monitoring Description: Electronic line leak detector

Tank ID: 7
Monitoring Description: Monitor dbl wall pipe space

Piping:
Tank ID: 7
Piping Category: Miscellaneous Attributes
Piping Description: Pressurized piping system

Tank ID: 7
Piping Category: Miscellaneous Attributes
Piping Description: Dispenser liners

Tank ID: 7
Piping Category: Primary Construction
Piping Description: Fiberglass

Tank ID: 7
Piping Category: Secondary Containment
Piping Description: Double wall

Name: MOBIL-OCOEE #723
Address: 11001 W COLONIAL DR
City: OCOEE
Zip: 34761
Tank Id: 8
Status: Temp out of service
Status Date: 02/21/2020
Install Date: 8/1/2007
Substance: Vehicular diesel
Content Description: Vehicular Diesel
Gallons: 10000
Vessel Indicator: TANK
Tank Location: UNDERGROUND
DEP Contractor: P

Construction:
Tank Id: 8
Construction Category: Overfill/Spill
Construction Description: Tight fill

Tank Id: 8

DRAFT

MOBIL-OCOEE #723 (Continued) **U001364210**

Construction Category: Overfill/Spill
Construction Description: Level gauges/alarms

Tank Id: 8
Construction Category: Primary Construction
Construction Description: Fiberglass

Tank Id: 8
Construction Category: Overfill/Spill
Construction Description: Spill containment bucket

Tank Id: 8
Construction Category: Overfill/Spill
Construction Description: Flow shut-Off

Tank Id: 8
Construction Category: Secondary Containment
Construction Description: Double wall

Monitoring:
Tank ID: 8
Monitoring Description: Continuous electronic sensing

Tank ID: 8
Monitoring Description: Visual inspect pipe sumps

Tank ID: 8
Monitoring Description: Electronic monitor pipe sumps

Tank ID: 8
Monitoring Description: Electronic monitor dispenser liners

Tank ID: 8
Monitoring Description: Monitor dbl wall tank space

Tank ID: 8
Monitoring Description: Electronic line leak detector

Tank ID: 8
Monitoring Description: Monitor dbl wall pipe space

Piping:
Tank ID: 8
Piping Category: Primary Construction
Piping Description: Fiberglass

Tank ID: 8
Piping Category: Miscellaneous Attributes
Piping Description: Pressurized piping system

Tank ID: 8
Piping Category: Secondary Containment
Piping Description: Double wall

Tank ID: 8
Piping Category: Miscellaneous Attributes

DRAFT

MOBIL-OCOEE #723 (Continued) **U001364210**

Piping Description: Dispenser liners

Name: MOBIL-OCOEE #723
Address: 11001 W COLONIAL DR
City: OCOEE
Zip: 34761
Tank Id: Not reported
Status: Removed
Status Date: 08/01/2007
Install Date: 12/1/1988
Substance: Unleaded gas
Content Description: Unleaded Gas
Gallons: 10000
Vessel Indicator: TANK
Tank Location: UNDERGROUND
DEP Contractor: P

Click here for Florida Oculus:

FL Financial Assurance 3:
Name: MOBIL-OCOEE #723
Address: 11001 W COLONIAL DR
City,State,Zip: OCOEE, FL 34761
Region: 3
Facility ID: 8521513
Facility Phone: 8136814279
Facility Status: OPEN
Facility Type: A
Type Description: Retail Station
DEP CO: P
Finaincial Responsibility: INSURANCE
Insurance Company: ANCON INSURANCE CO INC
Effective Date: 04/30/2010
Expire Date: 04/29/2011
Owner ID: 922
Onwer Name: AUTOMATED PETROLEUM & ENERGY CO INC (APEC)
Owner Address: PO BOX 1110
Owner Address2: ATTN: STORAGE TANK REGIS
Owner City,St,Zip: Brandon, FL 33509
Contact: BILL MCKNIGHT | RICK HERWEH
Resp Party Phone: 8136814279

Name: MOBIL-OCOEE #723
Address: 11001 W COLONIAL DR
City,State,Zip: OCOEE, FL 34761
Region: 3
Facility ID: 8521513
Facility Phone: 8136814279
Facility Status: OPEN
Facility Type: A
Type Description: Retail Station
DEP CO: P
Finaincial Responsibility: INSURANCE
Insurance Company: ILLINOIS UNION
Effective Date: 04/30/2011

DRAFT

MOBIL-OCOEE #723 (Continued) **U001364210**

Expire Date:	04/30/2012
Owner ID:	922
Onwer Name:	AUTOMATED PETROLEUM & ENERGY CO INC (APEC)
Owner Address:	PO BOX 1110
Owner Address2:	ATTN: STORAGE TANK REGIS
Owner City,St,Zip:	Brandon, FL 33509
Contact:	BILL MCKNIGHT | RICK HERWEH
Resp Party Phone:	8136814279

Name:	MOBIL-OCOEE #723
Address:	11001 W COLONIAL DR
City,State,Zip:	OCOEE, FL 34761
Region:	3
Facility ID:	8521513
Facility Phone:	8136814279
Facility Status:	OPEN
Facility Type:	A
Type Description:	Retail Station
DEP CO:	P
Finaincial Responsibility:	INSURANCE
Insurance Company:	IRONSHORE SPECIALTY INSURANCE CO
Effective Date:	04/30/2012
Expire Date:	12/18/2012
Owner ID:	922
Onwer Name:	AUTOMATED PETROLEUM & ENERGY CO INC (APEC)
Owner Address:	PO BOX 1110
Owner Address2:	ATTN: STORAGE TANK REGIS
Owner City,St,Zip:	Brandon, FL 33509
Contact:	BILL MCKNIGHT | RICK HERWEH
Resp Party Phone:	8136814279

Name:	MOBIL-OCOEE #723
Address:	11001 W COLONIAL DR
City,State,Zip:	OCOEE, FL 34761
Region:	3
Facility ID:	8521513
Facility Phone:	8136814279
Facility Status:	OPEN
Facility Type:	A
Type Description:	Retail Station
DEP CO:	P
Finaincial Responsibility:	INSURANCE
Insurance Company:	IRONSHORE SPECIALTY INSURANCE CO
Effective Date:	12/18/2012
Expire Date:	12/18/2013
Owner ID:	922
Onwer Name:	AUTOMATED PETROLEUM & ENERGY CO INC (APEC)
Owner Address:	PO BOX 1110
Owner Address2:	ATTN: STORAGE TANK REGIS
Owner City,St,Zip:	Brandon, FL 33509
Contact:	BILL MCKNIGHT | RICK HERWEH
Resp Party Phone:	8136814279

Name:	MOBIL-OCOEE #723
Address:	11001 W COLONIAL DR
City,State,Zip:	OCOEE, FL 34761
Region:	3

DRAFT

MOBIL-OCOEE #723 (Continued) **U001364210**

Facility ID:	8521513
Facility Phone:	8136814279
Facility Status:	OPEN
Facility Type:	A
Type Description:	Retail Station
DEP CO:	P
Finaincial Responsibility:	INSURANCE
Insurance Company:	LIBERTY SURPLUS INSURANCE CORP
Effective Date:	12/31/2014
Expire Date:	12/31/2015
Owner ID:	922
Onwer Name:	AUTOMATED PETROLEUM & ENERGY CO INC (APEC)
Owner Address:	PO BOX 1110
Owner Address2:	ATTN: STORAGE TANK REGIS
Owner City,St,Zip:	Brandon, FL 33509
Contact:	BILL MCKNIGHT | RICK HERWEH
Resp Party Phone:	8136814279

Name:	MOBIL-OCOEE #723
Address:	11001 W COLONIAL DR
City,State,Zip:	OCOEE, FL 34761
Region:	3
Facility ID:	8521513
Facility Phone:	8136814279
Facility Status:	OPEN
Facility Type:	A
Type Description:	Retail Station
DEP CO:	P
Finaincial Responsibility:	LETTER OF CREDIT
Insurance Company:	Not reported
Effective Date:	05/31/2018
Expire Date:	01/31/2021
Owner ID:	922
Onwer Name:	AUTOMATED PETROLEUM & ENERGY CO INC (APEC)
Owner Address:	PO BOX 1110
Owner Address2:	ATTN: STORAGE TANK REGIS
Owner City,St,Zip:	Brandon, FL 33509
Contact:	BILL MCKNIGHT | RICK HERWEH
Resp Party Phone:	8136814279

Name:	MOBIL-OCOEE #723
Address:	11001 W COLONIAL DR
City,State,Zip:	OCOEE, FL 34761
Region:	3
Facility ID:	8521513
Facility Phone:	8136814279
Facility Status:	OPEN
Facility Type:	A
Type Description:	Retail Station
DEP CO:	P
Finaincial Responsibility:	SELF-INSURANCE - LETTER FROM CHIEF FINANCIAL OFFIC
Insurance Company:	Not reported
Effective Date:	05/01/2009
Expire Date:	04/30/2010
Owner ID:	922
Onwer Name:	AUTOMATED PETROLEUM & ENERGY CO INC (APEC)
Owner Address:	PO BOX 1110

DRAFT

MOBIL-OCOEE #723 (Continued) **U001364210**

Owner Address2: ATTN: STORAGE TANK REGIS
Owner City,St,Zip: Brandon, FL 33509
Contact: BILL MCKNIGHT | RICK HERWEH
Resp Party Phone: 8136814279

---

150 West 1/4-1/2 0.304 mi. 1604 ft.

WEST ORANGE SOCCER PARK DEBRIS STAGING AREA
150 WINDERMERE RD.
WINTER GARDEN, FL 34787

FL SWF/LF **S109689057 N/A**

Actual: 123 ft.
Focus Map: 16

SWF/LF:
Name: WEST ORANGE SOCCER PARK DEBRIS STAGING AREA
Address: 150 WINDERMERE RD.
City,State,Zip: WINTER GARDEN, FL 34787
Facility ID: 98318
District: CD
Lat/Long: 28:32:27.6668 / 81:33:30.9833
Class Type: 910
Classification: DISASTER DEBRIS MANAGEMENT SITE
Class Status: PRE-AUTHORIZED (B)
Section: Not reported
Township: Not reported
Range: Not reported
Responsible Authority Name: Not reported
Responsible Authority Address: Not reported
Responsible Authority City,St,Zip: Not reported
Responsible Authority Phone: Not reported
EMail Address1: Not reported
EMail Address2: Not reported
Site Supervisor Name: Not reported
Site Supervisor Addr: Not reported
Site Supervisor City/State/Zip: Not reported
Site Supervisor Telephone: Not reported
Land Owner Name: Not reported
Land Owner Address: Not reported
Land Owner City/State/Zip: Not reported
Land Owner Telephone: Not reported

Click here for Florida Oculus:

---

151 North 1/4-1/2 0.308 mi. 1626 ft.

PARK RIDGE GROCERY
3792 OLD WINTER GARDEN RD
GOTHA, FL 34734

FL LUST **U001365274**
FL UST **N/A**
FL CLEANUP SITES
FL DWM CONTAM
FL Financial Assurance

Actual: 133 ft.
Focus Map: 17

LUST:
Name: PARK RIDGE GROCERY
Address: 3792 OLD WINTER GARDEN RD
City,State,Zip: GOTHA, FL 34734
Region: STATE
Facility Id: 9046956
Facility Status: OPEN
Facility Type: A - Retail Station
Facility Phone: (407)296-3000

DRAFT

PARK RIDGE GROCERY (Continued) **U001365274**

Facility Cleanup Rank:	Not reported
District:	Central District
Lat/Long (dms):	28 32 47.4503 / 81 31 24.7271
Section:	28
Township:	22
Range:	28
Feature:	Not reported
Method:	AGPS
Datum:	0
Score:	76
Score Effective Date:	2009-06-02 00:00:00
Score When Ranked:	Not reported
Operator:	KEN HOWARD
Name Update:	Not reported
Address Update:	2000-07-28 00:00:00

Petroleum Cleanup PCT Facility Score:

Facility Cleanup Status:	ONGO - ONGOING
Contact:	JESSIE OR KEN HOWARD
Contact Company:	HOWARD, KEN
Contact Address:	3792 OLD WINTER GARDEN RD
Contact City/State/Zip:	GOTHA, FL 34439
Phone:	(407)296-3000
Bad Address Ind:	Y
State:	FL
Zip:	34734, 4505
Score:	76
Score Effective Date:	2009-06-02 00:00:00
Related Party ID:	16387
Primary RP Role:	ACCOUNT OWNER
RP Begin Date:	1994-05-20
RP Zip:	Not reported
RP Extension:	Not reported

Discharge Cleanup Summary:

Discharge Date:	5/13/1991
PCT Discharge Combined:	Not reported
Cleanup Required:	R - CLEANUP REQUIRED
Discharge Cleanup Status:	RA - RA ONGOING
Disch Cleanup Status Date:	8/24/2007
Cleanup Work Status:	ACTIVE
Information Source:	D - DISCHARGE NOTIFICATION
Other Source Description:	Not reported
Eligibility Indicator:	E - ELIGIBLE
Site Manager:	TAYLOR_DT
Site Mgr End Date:	Not reported
Tank Office:	PCLP48 - ORANGE COUNTY ENVIRONMENTAL PROTECTION DIV

Petroleum Cleanup Program Eligibility:

Facility ID:	9046956
Discharge Date:	5/13/1991
Pct Discharge Combined With:	Not reported
Cleanup Required:	R - CLEANUP REQUIRED
Discharge Cleanup Status:	RA - RA ONGOING
Disch Cleanup Status Date:	8/24/2007
Cleanup Work Status:	INACTIVE
Information Source:	Not reported
Other Source Description:	Not reported

DRAFT

PARK RIDGE GROCERY (Continued) **U001365274**

Application Received Date:	Not reported
Cleanup Program:	C - PETROLEUM CLEANUP PARTICIPATION PROGRAM
Eligibility Status:	Not reported
Elig Status Date:	Not reported
Letter Of Intent Date:	Not reported
Redetermined:	Not reported
Inspection Date:	Not reported
Site Manager:	TAYLOR_DT
Site Mgr End Date:	Not reported
Tank Office:	PCLP48 - ORANGE COUNTY ENVIRONMENTAL PROTECTION DIV
Deductible Amount:	Not reported
Deductible Paid To Date:	Not reported
Co-Pay Amount:	Not reported
Co-Pay Paid To Date:	Not reported
Cap Amount:	400000

Contaminated Media:

Discharge Date:	5/13/1991
Pct Discharge Combined With:	Not reported
Cleanup Required:	R - CLEANUP REQUIRED
Discharge Cleanup Status:	RA - RA ONGOING
Disch Cleanup Status Date:	8/24/2007
Cleanup Work Status:	INACTIVE
Information Source:	D - DISCHARGE NOTIFICATION
Other Source Description:	Not reported
Elig Indicator:	E - ELIGIBLE
Site Manager:	TAYLOR_DT
Site Mgr End Date:	Not reported
Tank Office:	PCLP48 - ORANGE COUNTY ENVIRON
Contaminated Drinking Wells:	0
Contaminated Monitoring Well:	No
Contaminated Soil:	Yes
Contaminated Surface Water:	No
Contaminated Ground Water:	No
Pollutant:	K - Kerosene
Pollutant Other Description:	Not reported
Gallons Discharged:	Not reported

Task Information:

District:	CD
Facility ID:	9046956
Facility Status:	OPEN
Facility Type:	A - Retail Station -
County:	ORANGE
County ID:	48
Cleanup Eligibility Status:	E
Source Effective Date:	Not reported
Discharge Date:	05-13-1991
Cleanup Required:	R - CLEANUP REQUIRED
Discharge Cleanup Status:	RA - RA ONGOING
Disch Cleanup Status Date:	08-24-2007
SRC Action Type:	-
SRC Submit Date:	Not reported
SRC Review Date:	Not reported
SRC Completion Status:	-
SRC Issue Date:	Not reported
SRC Comment:	Not reported
Cleanup Work Status:	INACTIVE

DRAFT

PARK RIDGE GROCERY (Continued) **U001365274**

Site Mgr:	TAYLOR_DT
Site Mgr End Date:	Not reported
Tank Office:	PCLP48 - Orange County
SR Task ID:	Not reported
SR Cleanup Responsible:	-
SR Funding Eligibility Type:	-
SR Actual Cost:	Not reported
SR Completion Date:	Not reported
SR Payment Date:	Not reported
SR Oral Date:	Not reported
SR Written Date:	Not reported
SR Soil Removal:	Not reported
SR Free Product Removal:	Not reported
SR Soil Tonnage Removed:	Not reported
SR Soil Treatment:	Not reported
SR Other Treatment:	Not reported
SR Alternate Proc Received Date:	Not reported
SR Alternate Procedure Status:	Not reported
SR Alternate Procedure Status Date:	Not reported
SR Alternate Procedure Comments:	Not reported
SA Task ID:	80333
SA Cleanup Responsible:	-
SA Funding Eligibility Type:	-
SA Actual Cost:	Not reported
SA Completion Date:	Not reported
SA Payment Date:	Not reported
RAP Task ID:	80337
RAP Cleanup Responsible ID:	-
RAP Funding Eligibility Type:	-
RAP Actual Cost:	Not reported
RAP Completion Date:	Not reported
RAP Payment Date:	Not reported
RAP Last Order Approved:	Not reported
RA Task ID:	81654
RA Cleanup Responsible:	-
RA Funding Eligibility Type:	-
RA Years to Complete:	Not reported
RA Actual Cost:	Not reported

Click here for Florida Oculus:

UST:

Facility Id:	9046956
Facility Status:	OPEN
Type Description:	Retail Station
Facility Phone:	4072963000
Region:	STATE
Positioning Method:	AGPS
Lat/Long (dms):	28 27 23 / 81 24 34

Owner:

Owner Id:	16387
Owner Name:	HOWARD, KEN
Owner Address:	3792 OLD WINTER GARDEN RD
Owner Address 2:	Not reported
Owner City,St,Zip:	GOTHA, FL 34439
Owner Contact:	JESSIE OR KEN HOWARD

DRAFT

PARK RIDGE GROCERY (Continued) **U001365274**

Owner Phone: 4072963000

Tank Info:

Name:	PARK RIDGE GROCERY
Address:	3792 OLD WINTER GARDEN RD
City:	GOTHA
Zip:	34734
Tank Id:	1
Status:	Removed
Status Date:	05/31/1991
Install Date:	Not reported
Substance:	Unleaded gas
Content Description:	Unleaded Gas
Gallons:	2000
Vessel Indicator:	TANK
Tank Location:	UNDERGROUND
DEP Contractor:	P

Name:	PARK RIDGE GROCERY
Address:	3792 OLD WINTER GARDEN RD
City:	GOTHA
Zip:	34734
Tank Id:	2
Status:	Removed
Status Date:	05/31/1991
Install Date:	Not reported
Substance:	Leaded gas
Content Description:	Leaded Gas
Gallons:	1000
Vessel Indicator:	TANK
Tank Location:	UNDERGROUND
DEP Contractor:	P

Name:	PARK RIDGE GROCERY
Address:	3792 OLD WINTER GARDEN RD
City:	GOTHA
Zip:	34734
Tank Id:	3
Status:	Removed
Status Date:	05/31/1991
Install Date:	Not reported
Substance:	Kerosene
Content Description:	Kerosene
Gallons:	550
Vessel Indicator:	TANK
Tank Location:	UNDERGROUND
DEP Contractor:	P

Name:	PARK RIDGE GROCERY
Address:	3792 OLD WINTER GARDEN RD
City:	GOTHA
Zip:	34734
Tank Id:	4
Status:	Temp out of service
Status Date:	07/01/2019
Install Date:	5/1/1991
Substance:	Unleaded gas

DRAFT

PARK RIDGE GROCERY (Continued) **U001365274**

Content Description: Unleaded Gas
Gallons: 10000
Vessel Indicator: TANK
Tank Location: UNDERGROUND
DEP Contractor: P

Construction:
Tank Id: 4
Construction Category: Overfill/Spill
Construction Description: Flow shut-Off

Tank Id: 4
Construction Category: Overfill/Spill
Construction Description: Ball check valve

Tank Id: 4
Construction Category: Primary Construction
Construction Description: Fiberglass

Tank Id: 4
Construction Category: Secondary Containment
Construction Description: Double wall

Tank Id: 4
Construction Category: Overfill/Spill
Construction Description: Spill containment bucket

Monitoring:
Tank ID: 4
Monitoring Description: Monitor dbl wall tank space

Tank ID: 4
Monitoring Description: Electronic line leak detector

Tank ID: 4
Monitoring Description: Monitor dbl wall pipe space

Tank ID: 4
Monitoring Description: Electronic monitor pipe sumps

Tank ID: 4
Monitoring Description: Visual inspect dispenser liners

Piping:
Tank ID: 4
Piping Category: Secondary Containment
Piping Description: Double wall

Tank ID: 4
Piping Category: Miscellaneous Attributes
Piping Description: Dispenser liners

Name: PARK RIDGE GROCERY
Address: 3792 OLD WINTER GARDEN RD
City: GOTHA
Zip: 34734

DRAFT

PARK RIDGE GROCERY (Continued) **U001365274**

Tank Id: 5
Status: Temp out of service
Status Date: 07/01/2019
Install Date: 5/1/1991
Substance: Unleaded gas
Content Description: Unleaded Gas
Gallons: 10000
Vessel Indicator: TANK
Tank Location: UNDERGROUND
DEP Contractor: P

Construction:
Tank Id: 5
Construction Category: Overfill/Spill
Construction Description: Flow shut-Off

Tank Id: 5
Construction Category: Overfill/Spill
Construction Description: Ball check valve

Tank Id: 5
Construction Category: Primary Construction
Construction Description: Fiberglass

Tank Id: 5
Construction Category: Secondary Containment
Construction Description: Double wall

Tank Id: 5
Construction Category: Overfill/Spill
Construction Description: Spill containment bucket

Monitoring:
Tank ID: 5
Monitoring Description: Monitor dbl wall tank space

Tank ID: 5
Monitoring Description: Electronic line leak detector

Tank ID: 5
Monitoring Description: Monitor dbl wall pipe space

Tank ID: 5
Monitoring Description: Electronic monitor pipe sumps

Tank ID: 5
Monitoring Description: Visual inspect dispenser liners

Piping:
Tank ID: 5
Piping Category: Miscellaneous Attributes
Piping Description: Dispenser liners

Tank ID: 5
Piping Category: Secondary Containment
Piping Description: Double wall

DRAFT

PARK RIDGE GROCERY (Continued) **U001365274**

Click here for Florida Oculus:

CLEANUP SITES:

Name:	PARK RIDGE GROCERY
Address:	3792 OLD WINTER GARDEN RD
City,State,Zip:	GOTHA, FL 34734
DEP Cleanup Site Key:	67150870
Source Database Name:	Storage Tank Contamination Monitoring
Source Database Id:	9046956
CPAC Program Area Id:	TK
CLLC Cleanup Category Key:	PETRO
RSC2 Remediation Status Key:	ACTIVE
Data Load Date:	05/20/2021
OC3 Office Id:	CD
Physical Address Line 2:	Not reported
OIC Object Of Interest Id:	FACIL
PC2 Proximity Id:	EXACT
Calc Coordinates Accuracy Level Id:	3
CMC2 Coordinate Method Id:	Differentially Corrected GPS
DC4 Datum Id:	Geodetic Survey of 1984
VSC1 Verification Status:	REVIEWED
Collect Username:	SNYDER_W
Collect Date:	02/03/2004
Collect Affiliation:	DEPARTMENT OF ENVIRONMENTAL PROTECTION
Map Source:	1999 doqs
Map Source Scale:	5000
Interpolation Scale:	Not reported
Verifier Username:	SNYDER_W
Verifier Affiliation:	DEPARTMENT OF ENVIRONMENTAL PROTECTION
Verification Date:	02/03/2004
Verified Coordinate Method Id:	Digital Aerial Photography With Ground Control
Source Database Name Code:	STCM
CMC2 Coordinate Method ID Code:	DGPS
DC4 Datum ID Code:	WGS84
Verified Coordinate Method ID Code:	DPHO
Comments:	Not reported
Latitude/Longitude (deg/min/sec):	28 32 / 81 31

DWM CONTAM:

Name:	PARK RIDGE GROCERY
Address:	3792 OLD WINTER GARDEN RD
City,State,Zip:	GOTHA, FL 34734
Program Site Id:	9046956
Lat DD:	28
Lat MM:	32
Lat SS:	47.4503
Long DD:	81
Long MM:	31
Long SS:	24.7271
Office/ District:	CD
Program Area:	STORAGE TANKS
Priority Score:	76
Datum:	0
Method:	AGPS
Facility Status:	OPEN

DRAFT

PARK RIDGE GROCERY (Continued) **U001365274**

Facility Type:	A - Retail Station
Score Effective Date:	2009-06-02 00:00:00
Score When Ranked:	Not reported
Rank:	Not reported
Operator:	BUSTER FALLS
Phone:	(407)246-2040
Name Changed:	2011-08-08 00:00:00
Addr Changed:	2014-06-20 00:00:00
Related Party ID:	16387
Primary RP Role:	ACCOUNT OWNER
RP Begin Date:	5/20/1994
RP Name:	HOWARD, KEN
RP Address1:	3792 OLD WINTER GARDEN RD
RP Address2:	Not reported
RP City:	GOTHA
RP State:	FL
RP Zip5:	34439
RP Zip4:	Not reported
Contact:	JESSIE OR KEN HOWARD
RP Phone:	(407)296-3000
RP Extension:	Not reported
Site Manager:	Not reported

FL Financial Assurance 3:

Name:	PARK RIDGE GROCERY
Address:	3792 OLD WINTER GARDEN RD
City,State,Zip:	GOTHA, FL 34734
Region:	3
Facility ID:	9046956
Facility Phone:	4072963000
Facility Status:	OPEN
Facility Type:	A
Type Description:	Retail Station
DEP CO:	P
Finaincial Responsibility:	INSURANCE
Insurance Company:	ACE AMERICAN INSURANCE COMPANY
Effective Date:	07/12/2019
Expire Date:	07/12/2020
Owner ID:	16387
Onwer Name:	HOWARD, KEN
Owner Address:	3792 OLD WINTER GARDEN RD
Owner Address2:	Not reported
Owner City,St,Zip:	GOTHA, FL 34439
Contact:	JESSIE OR KEN HOWARD
Resp Party Phone:	4072963000

Name:	PARK RIDGE GROCERY
Address:	3792 OLD WINTER GARDEN RD
City,State,Zip:	GOTHA, FL 34734
Region:	3
Facility ID:	9046956
Facility Phone:	4072963000
Facility Status:	OPEN
Facility Type:	A
Type Description:	Retail Station
DEP CO:	P
Finaincial Responsibility:	INSURANCE

DRAFT

PARK RIDGE GROCERY (Continued) **U001365274**

Insurance Company:	AMERICAN SAFETY INDEMNITY CO
Effective Date:	09/25/2012
Expire Date:	09/25/2013
Owner ID:	16387
Onwer Name:	HOWARD, KEN
Owner Address:	3792 OLD WINTER GARDEN RD
Owner Address2:	Not reported
Owner City,St,Zip:	GOTHA, FL 34439
Contact:	JESSIE OR KEN HOWARD
Resp Party Phone:	4072963000

Name:	PARK RIDGE GROCERY
Address:	3792 OLD WINTER GARDEN RD
City,State,Zip:	GOTHA, FL 34734
Region:	3
Facility ID:	9046956
Facility Phone:	4072963000
Facility Status:	OPEN
Facility Type:	A
Type Description:	Retail Station
DEP CO:	P
Finaincial Responsibility:	INSURANCE
Insurance Company:	COMMERCE & INDUSTRY
Effective Date:	08/01/2011
Expire Date:	08/01/2012
Owner ID:	16387
Onwer Name:	HOWARD, KEN
Owner Address:	3792 OLD WINTER GARDEN RD
Owner Address2:	Not reported
Owner City,St,Zip:	GOTHA, FL 34439
Contact:	JESSIE OR KEN HOWARD
Resp Party Phone:	4072963000

Name:	PARK RIDGE GROCERY
Address:	3792 OLD WINTER GARDEN RD
City,State,Zip:	GOTHA, FL 34734
Region:	3
Facility ID:	9046956
Facility Phone:	4072963000
Facility Status:	OPEN
Facility Type:	A
Type Description:	Retail Station
DEP CO:	P
Finaincial Responsibility:	INSURANCE
Insurance Company:	COMMERCE & INDUSTRY
Effective Date:	10/07/2013
Expire Date:	10/07/2015
Owner ID:	16387
Onwer Name:	HOWARD, KEN
Owner Address:	3792 OLD WINTER GARDEN RD
Owner Address2:	Not reported
Owner City,St,Zip:	GOTHA, FL 34439
Contact:	JESSIE OR KEN HOWARD
Resp Party Phone:	4072963000

Name:	PARK RIDGE GROCERY
Address:	3792 OLD WINTER GARDEN RD

DRAFT

PARK RIDGE GROCERY (Continued) **U001365274**

City,State,Zip: GOTHA, FL 34734
Region: 3
Facility ID: 9046956
Facility Phone: 4072963000
Facility Status: OPEN
Facility Type: A
Type Description: Retail Station
DEP CO: P
Finaincial Responsibility: INSURANCE
Insurance Company: CRUM & FORSTER SPECIALTY INS. CO.
Effective Date: 10/07/2015
Expire Date: 10/07/2016
Owner ID: 16387
Onwer Name: HOWARD, KEN
Owner Address: 3792 OLD WINTER GARDEN RD
Owner Address2: Not reported
Owner City,St,Zip: GOTHA, FL 34439
Contact: JESSIE OR KEN HOWARD
Resp Party Phone: 4072963000

Name: PARK RIDGE GROCERY
Address: 3792 OLD WINTER GARDEN RD
City,State,Zip: GOTHA, FL 34734
Region: 3
Facility ID: 9046956
Facility Phone: 4072963000
Facility Status: OPEN
Facility Type: A
Type Description: Retail Station
DEP CO: P
Finaincial Responsibility: INSURANCE
Insurance Company: PLUS
Effective Date: 12/02/1993
Expire Date: 12/02/1994
Owner ID: 16387
Onwer Name: HOWARD, KEN
Owner Address: 3792 OLD WINTER GARDEN RD
Owner Address2: Not reported
Owner City,St,Zip: GOTHA, FL 34439
Contact: JESSIE OR KEN HOWARD
Resp Party Phone: 4072963000

Name: PARK RIDGE GROCERY
Address: 3792 OLD WINTER GARDEN RD
City,State,Zip: GOTHA, FL 34734
Region: 3
Facility ID: 9046956
Facility Phone: 4072963000
Facility Status: OPEN
Facility Type: A
Type Description: Retail Station
DEP CO: P
Finaincial Responsibility: INSURANCE
Insurance Company: ZURICH-AMERICAN
Effective Date: 12/09/2008
Expire Date: 12/09/2009
Owner ID: 16387

DRAFT

PARK RIDGE GROCERY (Continued) **U001365274**

Onwer Name:	HOWARD, KEN
Owner Address:	3792 OLD WINTER GARDEN RD
Owner Address2:	Not reported
Owner City,St,Zip:	GOTHA, FL 34439
Contact:	JESSIE OR KEN HOWARD
Resp Party Phone:	4072963000

Name:	PARK RIDGE GROCERY
Address:	3792 OLD WINTER GARDEN RD
City,State,Zip:	GOTHA, FL 34734
Region:	3
Facility ID:	9046956
Facility Phone:	4072963000
Facility Status:	OPEN
Facility Type:	A
Type Description:	Retail Station
DEP CO:	P
Finaincial Responsibility:	INSURANCE
Insurance Company:	ZURICH-AMERICAN
Effective Date:	12/09/2009
Expire Date:	12/09/2010
Owner ID:	16387
Onwer Name:	HOWARD, KEN
Owner Address:	3792 OLD WINTER GARDEN RD
Owner Address2:	Not reported
Owner City,St,Zip:	GOTHA, FL 34439
Contact:	JESSIE OR KEN HOWARD
Resp Party Phone:	4072963000

152
South
1/4-1/2
0.316 mi.
1667 ft.

DEERFIELD PLACE
251 DANIELS RD
WINTER GARDEN, FL 34787

FL LUST **U003935737**
FL UST **N/A**
FL Financial Assurance

Actual:
113 ft.

Focus Map:
15

LUST:

Name:	DEERFIELD PLACE
Address:	251 DANIELS RD
City,State,Zip:	WINTER GARDEN, FL 34787
Region:	STATE
Facility Id:	9806252
Facility Status:	CLOSED
Facility Type:	M - Agricultural
Facility Phone:	(407)865-9600
Facility Cleanup Rank:	4871
District:	Central District
Lat/Long (dms):	28 32 29.2055 / 81 34 52.5002
Section:	Not reported
Township:	Not reported
Range:	Not reported
Feature:	Not reported
Method:	Not reported
Datum:	Not reported
Score:	30
Score Effective Date:	2004-09-22 00:00:00
Score When Ranked:	30
Operator:	KYLE SANDERS
Name Update:	Not reported

DRAFT

DEERFIELD PLACE (Continued) **U003935737**

Address Update: Not reported

Petroleum Cleanup PCT Facility Score:
Facility Cleanup Status: CMPL - COMPLETED
Contact: KYLE A SANDERS
Contact Company: DEERFIELD PLACE LLC
Contact Address: 242 N WESTMONTE DR
Contact City/State/Zip: ALTAMONTE SPRINGS, FL 32714
Phone: (407)865-9600
Bad Address Ind: N
State: FL
Zip: 34787
Score: 30
Score Effective Date: 2004-09-22 00:00:00
Related Party ID: 55507
Primary RP Role: ACCOUNT OWNER
RP Begin Date: 2003-12-03
RP Zip: Not reported
RP Extension: Not reported

Discharge Cleanup Summary:
Discharge Date: 11/25/2003
PCT Discharge Combined: Not reported
Cleanup Required: R - CLEANUP REQUIRED
Discharge Cleanup Status: NFA - NFA COMPLETE
Disch Cleanup Status Date: 12/24/2007
Cleanup Work Status: COMPLETED
Information Source: D - DISCHARGE NOTIFICATION
Other Source Description: Not reported
Eligibility Indicator: I - INELIGIBLE
Site Manager: GREEN_MN
Site Mgr End Date: 12/12/2007
Tank Office: PCLP48 - ORANGE COUNTY ENVIRONMENTAL PROTECTION DIV

Contaminated Media:
Discharge Date: 11/25/2003
Pct Discharge Combined With: Not reported
Cleanup Required: R - CLEANUP REQUIRED
Discharge Cleanup Status: NFA - NFA COMPLETE
Disch Cleanup Status Date: 12/24/2007
Cleanup Work Status: COMPLETED
Information Source: D - DISCHARGE NOTIFICATION
Other Source Description: Not reported
Elig Indicator: I - INELIGIBLE
Site Manager: GREEN_MN
Site Mgr End Date: 12/12/2007
Tank Office: PCLP48 - ORANGE COUNTY ENVIRON
Contaminated Drinking Wells: Not reported
Contaminated Monitoring Well: Not reported
Contaminated Soil: Yes
Contaminated Surface Water: Not reported
Contaminated Ground Water: Not reported
Pollutant: B - Unleaded Gas
Pollutant Other Description: TANK CORROSION
Gallons Discharged: Not reported

Task Information:
District: CD

DRAFT

DEERFIELD PLACE (Continued) **U003935737**

Facility ID:	9806252
Facility Status:	CLOSED
Facility Type:	M - Agricultural -
County:	ORANGE
County ID:	48
Cleanup Eligibility Status:	I
Source Effective Date:	12-12-2007
Discharge Date:	11-25-2003
Cleanup Required:	R - CLEANUP REQUIRED
Discharge Cleanup Status:	NFA - NFA COMPLETE
Disch Cleanup Status Date:	12-24-2007
SRC Action Type:	NFA - NO FURTHER ACTION
SRC Submit Date:	12-06-2007
SRC Review Date:	12-12-2007
SRC Completion Status:	A - APPROVED
SRC Issue Date:	12-24-2007
SRC Comment:	Not reported
Cleanup Work Status:	COMPLETED
Site Mgr:	GREEN_MN
Site Mgr End Date:	12-12-2007
Tank Office:	PCLP48 - Orange County
SR Task ID:	73691
SR Cleanup Responsible:	-
SR Funding Eligibility Type:	-
SR Actual Cost:	Not reported
SR Completion Date:	Not reported
SR Payment Date:	Not reported
SR Oral Date:	Not reported
SR Written Date:	Not reported
SR Soil Removal:	Not reported
SR Free Product Removal:	Not reported
SR Soil Tonnage Removed:	Not reported
SR Soil Treatment:	Not reported
SR Other Treatment:	Not reported
SR Alternate Proc Received Date:	Not reported
SR Alternate Procedure Status:	Not reported
SR Alternate Procedure Status Date:	Not reported
SR Alternate Procedure Comments:	Not reported
SA Task ID:	73653
SA Cleanup Responsible:	-
SA Funding Eligibility Type:	-
SA Actual Cost:	Not reported
SA Completion Date:	Not reported
SA Payment Date:	Not reported
RAP Task ID:	Not reported
RAP Cleanup Responsible ID:	-
RAP Funding Eligibility Type:	-
RAP Actual Cost:	Not reported
RAP Completion Date:	Not reported
RAP Payment Date:	Not reported
RAP Last Order Approved:	Not reported
RA Task ID:	74439
RA Cleanup Responsible:	-
RA Funding Eligibility Type:	-
RA Years to Complete:	0
RA Actual Cost:	Not reported

DRAFT

DEERFIELD PLACE (Continued) **U003935737**

Click here for Florida Oculus:

UST:

Facility Id:	9806252
Facility Status:	CLOSED
Type Description:	Agricultural
Facility Phone:	4078659600
Region:	STATE
Positioning Method:	Not reported
Lat/Long (dms):	Not reported

Owner:

Owner Id:	55507
Owner Name:	DEERFIELD PLACE LLC
Owner Address:	242 N WESTMONTE DR
Owner Address 2:	Not reported
Owner City,St,Zip:	ALTAMONTE SPRINGS, FL 32714
Owner Contact:	KYLE A SANDERS
Owner Phone:	4078659600

Tank Info:

Name:	DEERFIELD PLACE
Address:	251 DANIELS RD
City:	WINTER GARDEN
Zip:	34787
Tank Id:	1
Status:	Removed
Status Date:	11/01/2003
Install Date:	Not reported
Substance:	Unleaded gas
Content Description:	Unleaded Gas
Gallons:	1000
Vessel Indicator:	TANK
Tank Location:	UNDERGROUND
DEP Contractor:	P

Click here for Florida Oculus:

FL Financial Assurance 3:

Name:	DEERFIELD PLACE
Address:	251 DANIELS RD
City,State,Zip:	WINTER GARDEN, FL 34787
Region:	3
Facility ID:	9806252
Facility Phone:	4078659600
Facility Status:	CLOSED
Facility Type:	M
Type Description:	Agricultural
DEP CO:	P
Finaincial Responsibility:	NONE
Insurance Company:	Not reported
Effective Date:	Not reported
Expire Date:	Not reported
Owner ID:	55507
Onwer Name:	DEERFIELD PLACE LLC

DRAFT

DEERFIELD PLACE (Continued) **U003935737**

Owner Address: 242 N WESTMONTE DR
Owner Address2: Not reported
Owner City,St,Zip: ALTAMONTE SPRINGS, FL 32714
Contact: KYLE A SANDERS
Resp Party Phone: 4078659600

---

153 **IMMINENT THREAT - POTABLE WELL #FLUWID AAB0554** **FL LUST** **U004146899**
North **1190 BEULAH RD** **FL TANKS** **N/A**
1/4-1/2 **WINTER GARDEN, FL 34787** **FL CLEANUP SITES**
0.323 mi. **FL DWM CONTAM**
1704 ft. **FL SITE INV SITES**

Actual:
121 ft.

Focus Map:
7

LUST:
Name: IMMINENT THREAT - POTABLE WELL #FLUWID AAB0554
Address: 1190 BEULAH RD
City,State,Zip: WINTER GARDEN, FL 34787
Region: STATE
Facility Id: 9807724
Facility Status: CLOSED
Facility Type: X - Contamination Site
Facility Phone: Not reported
Facility Cleanup Rank: Not reported
District: Central District
Lat/Long (dms): 28 32 59.679 / 81 34 21.1694
Section: 25
Township: 22S
Range: 27E
Feature: Not reported
Method: Not reported
Datum: Not reported
Score: 55
Score Effective Date: 2011-11-15 00:00:00
Score When Ranked: Not reported
Operator: Not reported
Name Update: Not reported
Address Update: Not reported

Discharge Cleanup Summary:
Discharge Date: 5/11/2005
PCT Discharge Combined: Not reported
Cleanup Required: R - CLEANUP REQUIRED
Discharge Cleanup Status: RA - RA ONGOING
Disch Cleanup Status Date: 3/31/2010
Cleanup Work Status: ACTIVE
Information Source: Z - OTHER
Other Source Description: Not reported
Eligibility Indicator: E - ELIGIBLE
Site Manager: BURSON_L
Site Mgr End Date: Not reported
Tank Office: PCCD - CD CLEANUP & COMPLIANCE ASSURANCE PROGRAM

Petroleum Cleanup Program Eligibility:
Facility ID: 9807724
Discharge Date: 5/11/2005
Pct Discharge Combined With: Not reported
Cleanup Required: R - CLEANUP REQUIRED
Discharge Cleanup Status: RA - RA ONGOING
Disch Cleanup Status Date: 3/31/2010
Cleanup Work Status: INACTIVE

DRAFT

IMMINENT THREAT - POTABLE WELL #FLUWID AAB0554 (Continued) **U004146899**

Information Source:	Not reported
Other Source Description:	Not reported
Application Received Date:	Not reported
Cleanup Program:	B - STATUTORY DISCRECTION / BCO APPROVED
Eligibility Status:	Not reported
Elig Status Date:	Not reported
Letter Of Intent Date:	Not reported
Redetermined:	Not reported
Inspection Date:	Not reported
Site Manager:	BURSON_L
Site Mgr End Date:	Not reported
Tank Office:	PCCD - CD CLEANUP & COMPLIANCE ASSURANCE PROGRAM
Deductible Amount:	Not reported
Deductible Paid To Date:	Not reported
Co-Pay Amount:	Not reported
Co-Pay Paid To Date:	Not reported
Cap Amount:	0

Contaminated Media:

Discharge Date:	5/11/2005
Pct Discharge Combined With:	Not reported
Cleanup Required:	R - CLEANUP REQUIRED
Discharge Cleanup Status:	RA - RA ONGOING
Disch Cleanup Status Date:	3/31/2010
Cleanup Work Status:	INACTIVE
Information Source:	Z - OTHER
Other Source Description:	DOH ANALYTICAL SAMPLE RES
Elig Indicator:	E - ELIGIBLE
Site Manager:	BURSON_L
Site Mgr End Date:	Not reported
Tank Office:	PCCD - CD CLEANUP & COMPLIANCE
Contaminated Drinking Wells:	3
Contaminated Monitoring Well:	Not reported
Contaminated Soil:	Not reported
Contaminated Surface Water:	Not reported
Contaminated Ground Water:	Yes
Pollutant:	B - Unleaded Gas
Pollutant Other Description:	Not reported
Gallons Discharged:	Not reported

Task Information:

District:	CD
Facility ID:	9807724
Facility Status:	CLOSED
Facility Type:	X - Contamination Site -
County:	ORANGE
County ID:	48
Cleanup Eligibility Status:	E
Source Effective Date:	Not reported
Discharge Date:	05-11-2005
Cleanup Required:	R - CLEANUP REQUIRED
Discharge Cleanup Status:	RA - RA ONGOING
Disch Cleanup Status Date:	03-31-2010
SRC Action Type:	-
SRC Submit Date:	Not reported
SRC Review Date:	Not reported
SRC Completion Status:	-
SRC Issue Date:	Not reported

DRAFT

IMMINENT THREAT - POTABLE WELL #FLUWID AAB0554 (Continued) **U004146899**

SRC Comment:	Not reported
Cleanup Work Status:	INACTIVE
Site Mgr:	BURSON_L
Site Mgr End Date:	Not reported
Tank Office:	PCCD - Central District
SR Task ID:	Not reported
SR Cleanup Responsible:	-
SR Funding Eligibility Type:	-
SR Actual Cost:	Not reported
SR Completion Date:	Not reported
SR Payment Date:	Not reported
SR Oral Date:	Not reported
SR Written Date:	Not reported
SR Soil Removal:	Not reported
SR Free Product Removal:	Not reported
SR Soil Tonnage Removed:	Not reported
SR Soil Treatment:	Not reported
SR Other Treatment:	Not reported
SR Alternate Proc Received Date:	Not reported
SR Alternate Procedure Status:	Not reported
SR Alternate Procedure Status Date:	Not reported
SR Alternate Procedure Comments:	Not reported
SA Task ID:	78300
SA Cleanup Responsible:	-
SA Funding Eligibility Type:	-
SA Actual Cost:	Not reported
SA Completion Date:	Not reported
SA Payment Date:	Not reported
RAP Task ID:	Not reported
RAP Cleanup Responsible ID:	-
RAP Funding Eligibility Type:	-
RAP Actual Cost:	Not reported
RAP Completion Date:	Not reported
RAP Payment Date:	Not reported
RAP Last Order Approved:	Not reported
RA Task ID:	81772
RA Cleanup Responsible:	-
RA Funding Eligibility Type:	-
RA Years to Complete:	Not reported
RA Actual Cost:	Not reported

Click here for Florida Oculus:

TANKS:

Name:	IMMINENT THREAT - POTABLE WELL #FLUWID AAB0554
Address:	1190 BEULAH RD
City,State,Zip:	WINTER GARDEN, FL 34787
Facility ID:	9807724
Facility Phone:	Not reported
Facility Status:	CLOSED
Facility Type:	X
Type Description:	Contamination Site
Dep Co:	P
Lat/Lon Deg Min Sec:	Not reported

CLEANUP SITES:

DRAFT

IMMINENT THREAT - POTABLE WELL #FLUWID AAB0554 (Continued) **U004146899**

Name:	IMMINENT THREAT - POTABLE WELL #FLUWID AAB0554
Address:	1190 BEULAH RD
City,State,Zip:	WINTER GARDEN, FL 34787
DEP Cleanup Site Key:	67153746
Source Database Name:	Storage Tank Contamination Monitoring
Source Database Id:	9807724
CPAC Program Area Id:	TK
CLLC Cleanup Category Key:	PETRO
RSC2 Remediation Status Key:	ACTIVE
Data Load Date:	05/20/2021
OC3 Office Id:	CD
Physical Address Line 2:	Not reported
OIC Object Of Interest Id:	FACIL
PC2 Proximity Id:	EXACT
Calc Coordinates Accuracy Level Id:	4
CMC2 Coordinate Method Id:	Digital Aerial Photography With Ground Control
DC4 Datum Id:	High Accuracy Reference Network
VSC1 Verification Status:	REVIEWED
Collect Username:	WOEBER_A
Collect Date:	03/16/2006
Collect Affiliation:	TKHQ
Map Source:	1999 doqs
Map Source Scale:	5000
Interpolation Scale:	Not reported
Verifier Username:	WOEBER_A
Verifier Affiliation:	DEPARTMENT OF ENVIRONMENTAL PROTECTION
Verification Date:	03/16/2006
Verified Coordinate Method Id:	Digital Aerial Photography With Ground Control
Source Database Name Code:	STCM
CMC2 Coordinate Method ID Code:	DPHO
DC4 Datum ID Code:	HARN
Verified Coordinate Method ID Code:	DPHO
Comments:	Not reported
Latitude/Longitude (deg/min/sec):	28 32 / 81 34

DWM CONTAM:

Name:	POTABLE WELL #FLUID AAB0554 - PART A
Address:	1190 BEULAH RD
City,State,Zip:	WINTER GARDEN, FL
Program Site Id:	ERIC_6463
Lat DD:	28
Lat MM:	32
Lat SS:	59.3264
Long DD:	81
Long MM:	34
Long SS:	21.7989
Office/ District:	CD
Program Area:	SIS
Priority Score:	Not reported
Datum:	NAD83
Method:	WGPS
Facility Status:	Open
Facility Type:	Not reported
Score Effective Date:	Not reported
Score When Ranked:	Not reported
Rank:	Not reported
Operator:	JAMES TUCKER

DRAFT

IMMINENT THREAT - POTABLE WELL #FLUWID AAB0554 (Continued) **U004146899**

Phone:	(321)288-3515
Name Changed:	Not reported
Addr Changed:	2006-02-15 00:00:00
Related Party ID:	Not reported
Primary RP Role:	Not reported
RP Begin Date:	Not reported
RP Name:	Not reported
RP Address1:	Not reported
RP Address2:	Not reported
RP City:	Not reported
RP State:	Not reported
RP Zip5:	Not reported
RP Zip4:	Not reported
Contact:	Not reported
RP Phone:	Not reported
RP Extension:	Not reported
Site Manager:	Brandie Stringer

Name:	IMMINENT THREAT - POTABLE WELL #FLUWID AAB0554
Address:	1190 BEULAH RD
City,State,Zip:	WINTER GARDEN, FL 34787
Program Site Id:	9807724
Lat DD:	28
Lat MM:	32
Lat SS:	59.679
Long DD:	81
Long MM:	34
Long SS:	21.1694
Office/ District:	CD
Program Area:	STORAGE TANKS
Priority Score:	55
Datum:	Not reported
Method:	Not reported
Facility Status:	CLOSED
Facility Type:	X - Contamination Site
Score Effective Date:	2011-11-15 00:00:00
Score When Ranked:	Not reported
Rank:	Not reported
Operator:	Not reported
Phone:	Not reported
Name Changed:	Not reported
Addr Changed:	Not reported
Related Party ID:	Not reported
Primary RP Role:	Not reported
RP Begin Date:	Not reported
RP Name:	Not reported
RP Address1:	Not reported
RP Address2:	Not reported
RP City:	Not reported
RP State:	Not reported
RP Zip5:	Not reported
RP Zip4:	Not reported
Contact:	Not reported
RP Phone:	Not reported
RP Extension:	Not reported
Site Manager:	Not reported

DRAFT

IMMINENT THREAT - POTABLE WELL #FLUWID AAB0554 (Continued) **U004146899**

SITE INV SITES:

Name:	POTABLE WELL #FLUID AAB0554 - PART A
Address:	1190 BEULAH RD
City,State,Zip:	WINTER GARDEN, FL 34787
Site Number:	6463
Alternate Site Number:	ERIC_6463
District:	Central District
Latitude/Longitude (deg/min/sec):	28 32 / 81 34
Datum:	NAD83
Decode of Datum:	North American Datum of 1983
Decode of Districtcd:	CD

---

154 **PROGRESS ENERGY OCOEE SUBSTATION** **FL DWM CONTAM** **S117360877**
NNE **9501 WHITE ROAD** **FL RESP PARTY** **N/A**
1/4-1/2 **APOPKA, FL**
0.323 mi.
1708 ft.

Actual:
108 ft.

Focus Map:
10

DWM CONTAM:

Name:	PROGRESS ENERGY OCOEE SUBSTATION
Address:	9501 WHITE ROAD
City,State,Zip:	APOPKA, FL
Program Site Id:	ERIC_12757
Lat DD:	28
Lat MM:	33
Lat SS:	0.795
Long DD:	81
Long MM:	31
Long SS:	0.016
Office/ District:	CD
Program Area:	RESPONSPARTY
Priority Score:	Not reported
Datum:	NAD83
Method:	Not reported
Facility Status:	Closed
Facility Type:	Not reported
Score Effective Date:	Not reported
Score When Ranked:	Not reported
Rank:	Not reported
Operator:	Not reported
Phone:	Not reported
Name Changed:	Not reported
Addr Changed:	Not reported
Related Party ID:	Not reported
Primary RP Role:	Not reported
RP Begin Date:	Not reported
RP Name:	Not reported
RP Address1:	Not reported
RP Address2:	Not reported
RP City:	Not reported
RP State:	Not reported
RP Zip5:	Not reported
RP Zip4:	Not reported
Contact:	Not reported
RP Phone:	Not reported
RP Extension:	Not reported
Site Manager:	Tom Lubozynski

DRAFT

PROGRESS ENERGY OCOEE SUBSTATION (Continued) **S117360877**

RESP PARTY:

Name:	PROGRESS ENERGY OCOEE SUBSTATION
Address:	9501 WHITE ROAD
City,State,Zip:	APOPKA, FL
District:	Central District
Site Id:	301494
Project Id:	323005
Site Status:	CLOSED
Project Manager:	LUBOZYNSKI_T
OGC Case Number:	Not reported
Initial Date Received:	07/11/2008
Contaminants:	Not reported
Offsite Cont Impact:	Not reported
Priority Score:	Not reported
Datum:	NAD83
Method ID:	DPHO
Feature:	doq
Object Of Interest:	CAP_RAP SITE
Proximity To Object:	EXACT
Collect Username:	POOR_C
Collect Affiliation:	Florida Department of Environmental Protection
Collect Program Id:	CR
Collect Date:	06/17/2010
Map Series Used:	Not reported
Map Source Scale:	Not reported
Interpolation Scale:	Not reported
Coordinate Accuracy Id:	3
Verify Method Id:	Not reported
Verifier Username:	Not reported
Verifier Affiliation:	Not reported
Verifying Program Id:	Not reported
Verification Date:	01/01/1970
Decode for District:	Central District
Decode for Datum:	North American Datum of 1983
Decode for Method:	Digital Aerial Photography With Ground Control
Decode for Off Site COC:	Not reported
Decode for V_Method:	Not reported
Latitude/Longitude (deg/min/sec):	28 33 / 81 31

155
NE
1/4-1/2
0.331 mi.
1748 ft.

7-ELEVEN FOOD STORE #27501
10801 W HWY 50
OCOEE, FL 34761

FL LUST **U001363957**
FL UST **N/A**
FL CLEANUP SITES
FL DWM CONTAM
FL Financial Assurance

Actual:
121 ft.

Focus Map:
9

LUST:

Name:	7-ELEVEN FOOD STORE #27501
Address:	10801 W HWY 50
City,State,Zip:	OCOEE, FL 34761
Region:	STATE
Facility Id:	8513227
Facility Status:	OPEN
Facility Type:	A - Retail Station
Facility Phone:	(407)532-2037
Facility Cleanup Rank:	12937
District:	Central District
Lat/Long (dms):	28 33 7.9134 / 81 32 19.9198

DRAFT

7-ELEVEN FOOD STORE #27501 (Continued) **U001363957**

Section:	20
Township:	22S
Range:	28E
Feature:	Not reported
Method:	AGPS
Datum:	0
Score:	30
Score Effective Date:	2006-02-07 00:00:00
Score When Ranked:	6
Operator:	CATHY WISE
Name Update:	2008-04-23 00:00:00
Address Update:	2006-08-30 00:00:00

Petroleum Cleanup PCT Facility Score:

Facility Cleanup Status:	ONGO - ONGOING
Contact:	DAVID PETERSEN | MILEI AVILES | JENNIFER DART
Contact Company:	7-ELEVEN INC - GASOLINE COMP DEPT 0148
Contact Address:	PO BOX 711
Contact City/State/Zip:	Dallas, TX 75221
Phone:	(407)403-2995
Bad Address Ind:	N
State:	FL
Zip:	34761
Score:	30
Score Effective Date:	2006-02-07 00:00:00
Related Party ID:	20385
Primary RP Role:	ACCOUNT OWNER
RP Begin Date:	1986-08-01
RP Zip:	711
RP Extension:	Not reported

Discharge Cleanup Summary:

Discharge Date:	6/20/1986
PCT Discharge Combined:	Not reported
Cleanup Required:	R - CLEANUP REQUIRED
Discharge Cleanup Status:	RA - RA ONGOING
Disch Cleanup Status Date:	3/10/1993
Cleanup Work Status:	ACTIVE
Information Source:	E - EDI
Other Source Description:	Not reported
Eligibility Indicator:	E - ELIGIBLE
Site Manager:	TOBIN_KL
Site Mgr End Date:	Not reported
Tank Office:	PCLP48 - ORANGE COUNTY ENVIRONMENTAL PROTECTION DIV

Petroleum Cleanup Program Eligibility:

Facility ID:	8513227
Discharge Date:	6/20/1986
Pct Discharge Combined With:	Not reported
Cleanup Required:	R - CLEANUP REQUIRED
Discharge Cleanup Status:	RA - RA ONGOING
Disch Cleanup Status Date:	3/10/1993
Cleanup Work Status:	INACTIVE
Information Source:	Not reported
Other Source Description:	Not reported
Application Received Date:	Not reported
Cleanup Program:	E - EARLY DETECTION INCENTIVE
Eligibility Status:	Not reported

DRAFT

7-ELEVEN FOOD STORE #27501 (Continued) **U001363957**

Elig Status Date:	Not reported
Letter Of Intent Date:	Not reported
Redetermined:	Not reported
Inspection Date:	Not reported
Site Manager:	TOBIN_KL
Site Mgr End Date:	Not reported
Tank Office:	PCLP48 - ORANGE COUNTY ENVIRONMENTAL PROTECTION DIV
Deductible Amount:	Not reported
Deductible Paid To Date:	Not reported
Co-Pay Amount:	Not reported
Co-Pay Paid To Date:	Not reported
Cap Amount:	0

Contaminated Media:

Discharge Date:	6/20/1986
Pct Discharge Combined With:	Not reported
Cleanup Required:	R - CLEANUP REQUIRED
Discharge Cleanup Status:	RA - RA ONGOING
Disch Cleanup Status Date:	3/10/1993
Cleanup Work Status:	INACTIVE
Information Source:	E - EDI
Other Source Description:	Not reported
Elig Indicator:	E - ELIGIBLE
Site Manager:	TOBIN_KL
Site Mgr End Date:	Not reported
Tank Office:	PCLP48 - ORANGE COUNTY ENVIRON
Contaminated Drinking Wells:	0
Contaminated Monitoring Well:	Yes
Contaminated Soil:	Yes
Contaminated Surface Water:	No
Contaminated Ground Water:	Yes
Pollutant:	P - Generic Gasoline
Pollutant Other Description:	Not reported
Gallons Discharged:	Not reported

Task Information:

District:	CD
Facility ID:	8513227
Facility Status:	OPEN
Facility Type:	A - Retail Station -
County:	ORANGE
County ID:	48
Cleanup Eligibility Status:	E
Source Effective Date:	Not reported
Discharge Date:	06-20-1986
Cleanup Required:	R - CLEANUP REQUIRED
Discharge Cleanup Status:	RA - RA ONGOING
Disch Cleanup Status Date:	03-10-1993
SRC Action Type:	-
SRC Submit Date:	Not reported
SRC Review Date:	Not reported
SRC Completion Status:	-
SRC Issue Date:	Not reported
SRC Comment:	Not reported
Cleanup Work Status:	INACTIVE
Site Mgr:	TOBIN_KL
Site Mgr End Date:	Not reported
Tank Office:	PCLP48 - Orange County

DRAFT

7-ELEVEN FOOD STORE #27501 (Continued) **U001363957**

SR Task ID:	Not reported
SR Cleanup Responsible:	-
SR Funding Eligibility Type:	-
SR Actual Cost:	Not reported
SR Completion Date:	Not reported
SR Payment Date:	Not reported
SR Oral Date:	Not reported
SR Written Date:	Not reported
SR Soil Removal:	Not reported
SR Free Product Removal:	Not reported
SR Soil Tonnage Removed:	Not reported
SR Soil Treatment:	Not reported
SR Other Treatment:	Not reported
SR Alternate Proc Received Date:	Not reported
SR Alternate Procedure Status:	Not reported
SR Alternate Procedure Status Date:	Not reported
SR Alternate Procedure Comments:	Not reported
SA Task ID:	21430
SA Cleanup Responsible:	-
SA Funding Eligibility Type:	-
SA Actual Cost:	$42,830.40
SA Completion Date:	01-08-1991
SA Payment Date:	08-04-1993
RAP Task ID:	21431
RAP Cleanup Responsible ID:	RP - RESPONSIBLE PARTY
RAP Funding Eligibility Type:	-
RAP Actual Cost:	Not reported
RAP Completion Date:	02-10-1992
RAP Payment Date:	Not reported
RAP Last Order Approved:	1992-02-10 00:00:00
RA Task ID:	21432
RA Cleanup Responsible:	RP - RESPONSIBLE PARTY
RA Funding Eligibility Type:	-
RA Years to Complete:	Not reported
RA Actual Cost:	Not reported

Click here for Florida Oculus:

UST:

Facility Id:	8513227
Facility Status:	OPEN
Type Description:	Retail Station
Facility Phone:	4075322037
Region:	STATE
Positioning Method:	AGPS
Lat/Long (dms):	28 35 13 / 81 32 23

Owner:

Owner Id:	20385
Owner Name:	7-ELEVEN INC - GASOLINE COMP DEPT 0148
Owner Address:	PO BOX 711
Owner Address 2:	ATTN: MGR-FL REGION GAS & ENVIRN COMPL
Owner City,St,Zip:	Dallas, TX 75221
Owner Contact:	DAVID PETERSEN | MILEI AVILES | JENNIFER DART
Owner Phone:	4074032995

DRAFT

7-ELEVEN FOOD STORE #27501 (Continued) **U001363957**

Tank Info:

Name:	7-ELEVEN FOOD STORE #27501
Address:	10801 W HWY 50
City:	OCOEE
Zip:	34761
Tank Id:	1
Status:	Removed
Status Date:	Not reported
Install Date:	Not reported
Substance:	Leaded gas
Content Description:	Leaded Gas
Gallons:	8000
Vessel Indicator:	TANK
Tank Location:	UNDERGROUND
DEP Contractor:	C

Name:	7-ELEVEN FOOD STORE #27501
Address:	10801 W HWY 50
City:	OCOEE
Zip:	34761
Tank Id:	2
Status:	Removed
Status Date:	Not reported
Install Date:	Not reported
Substance:	Unleaded gas
Content Description:	Unleaded Gas
Gallons:	8000
Vessel Indicator:	TANK
Tank Location:	UNDERGROUND
DEP Contractor:	C

Name:	7-ELEVEN FOOD STORE #27501
Address:	10801 W HWY 50
City:	OCOEE
Zip:	34761
Tank Id:	3
Status:	Removed
Status Date:	Not reported
Install Date:	Not reported
Substance:	Gasohol
Content Description:	Gasohol
Gallons:	4000
Vessel Indicator:	TANK
Tank Location:	UNDERGROUND
DEP Contractor:	C

Name:	7-ELEVEN FOOD STORE #27501
Address:	10801 W HWY 50
City:	OCOEE
Zip:	34761
Tank Id:	4
Status:	Removed
Status Date:	Not reported
Install Date:	Not reported
Substance:	Vehicular diesel
Content Description:	Vehicular Diesel
Gallons:	4000

DRAFT

7-ELEVEN FOOD STORE #27501 (Continued) **U001363957**

Vessel Indicator:	TANK
Tank Location:	UNDERGROUND
DEP Contractor:	C
Name:	7-ELEVEN FOOD STORE #27501
Address:	10801 W HWY 50
City:	OCOEE
Zip:	34761
Tank Id:	5
Status:	Removed
Status Date:	05/05/2004
Install Date:	12/1/1989
Substance:	Unleaded gas
Content Description:	Unleaded Gas
Gallons:	10000
Vessel Indicator:	TANK
Tank Location:	UNDERGROUND
DEP Contractor:	C
Name:	7-ELEVEN FOOD STORE #27501
Address:	10801 W HWY 50
City:	OCOEE
Zip:	34761
Tank Id:	6
Status:	Removed
Status Date:	05/05/2004
Install Date:	12/1/1989
Substance:	Unleaded gas
Content Description:	Unleaded Gas
Gallons:	10000
Vessel Indicator:	TANK
Tank Location:	UNDERGROUND
DEP Contractor:	C
Name:	7-ELEVEN FOOD STORE #27501
Address:	10801 W HWY 50
City:	OCOEE
Zip:	34761
Tank Id:	7
Status:	Removed
Status Date:	05/05/2004
Install Date:	12/1/1989
Substance:	Unleaded gas
Content Description:	Unleaded Gas
Gallons:	10000
Vessel Indicator:	TANK
Tank Location:	UNDERGROUND
DEP Contractor:	C
Name:	7-ELEVEN FOOD STORE #27501
Address:	10801 W HWY 50
City:	OCOEE
Zip:	34761
Tank Id:	8
Status:	In service
Status Date:	05/01/2004
Install Date:	5/1/2004

DRAFT

7-ELEVEN FOOD STORE #27501 (Continued) **U001363957**

Substance: Unleaded gas
Content Description: Unleaded Gas
Gallons: 15000
Vessel Indicator: TANK
Tank Location: UNDERGROUND
DEP Contractor: C

Construction:
Tank Id: 8
Construction Category: Primary Construction
Construction Description: Fiberglass

Tank Id: 8
Construction Category: Overfill/Spill
Construction Description: Ball check valve

Tank Id: 8
Construction Category: Secondary Containment
Construction Description: Double wall

Tank Id: 8
Construction Category: Overfill/Spill
Construction Description: Spill containment bucket

Tank Id: 8
Construction Category: Overfill/Spill
Construction Description: Flow shut-Off

Tank Id: 8
Construction Category: Overfill/Spill
Construction Description: Tight fill

Tank Id: 8
Construction Category: Overfill/Spill
Construction Description: Level gauges/alarms

Monitoring:
Tank ID: 8
Monitoring Description: Monitor dbl wall tank space

Tank ID: 8
Monitoring Description: Automatic tank gauging - USTs

Tank ID: 8
Monitoring Description: Mechanical line leak detector

Tank ID: 8
Monitoring Description: Monitor dbl wall pipe space

Tank ID: 8
Monitoring Description: Continuous electronic sensing

Tank ID: 8
Monitoring Description: Visual inspect pipe sumps

Tank ID: 8
Monitoring Description: Electronic monitor pipe sumps

DRAFT

7-ELEVEN FOOD STORE #27501 (Continued) **U001363957**

Tank ID: 8
Monitoring Description: Visual inspect dispenser liners

Piping:
Tank ID: 8
Piping Category: Secondary Containment
Piping Description: Double wall - pipe jacket

Tank ID: 8
Piping Category: Primary Construction
Piping Description: Approved synthetic material

Tank ID: 8
Piping Category: Miscellaneous Attributes
Piping Description: Pressurized piping system

Tank ID: 8
Piping Category: Miscellaneous Attributes
Piping Description: Dispenser liners

Name: 7-ELEVEN FOOD STORE #27501
Address: 10801 W HWY 50
City: OCOEE
Zip: 34761
Tank Id: 9
Status: In service
Status Date: 05/01/2004
Install Date: 5/1/2004
Substance: Unleaded gas
Content Description: Unleaded Gas
Gallons: 10000
Vessel Indicator: TANK
Tank Location: UNDERGROUND
DEP Contractor: C

Construction:
Tank Id: 9
Construction Category: Primary Construction
Construction Description: Fiberglass

Tank Id: 9
Construction Category: Overfill/Spill
Construction Description: Ball check valve

Tank Id: 9
Construction Category: Secondary Containment
Construction Description: Double wall

Tank Id: 9
Construction Category: Overfill/Spill
Construction Description: Spill containment bucket

Tank Id: 9
Construction Category: Overfill/Spill
Construction Description: Flow shut-Off

DRAFT

7-ELEVEN FOOD STORE #27501 (Continued) **U001363957**

Tank Id: 9
Construction Category: Overfill/Spill
Construction Description: Tight fill

Tank Id: 9
Construction Category: Overfill/Spill
Construction Description: Level gauges/alarms

Monitoring:
Tank ID: 9
Monitoring Description: Monitor dbl wall tank space

Tank ID: 9
Monitoring Description: Automatic tank gauging - USTs

Tank ID: 9
Monitoring Description: Mechanical line leak detector

Tank ID: 9
Monitoring Description: Monitor dbl wall pipe space

Tank ID: 9
Monitoring Description: Continuous electronic sensing

Tank ID: 9
Monitoring Description: Visual inspect pipe sumps

Tank ID: 9
Monitoring Description: Electronic monitor pipe sumps

Tank ID: 9
Monitoring Description: Visual inspect dispenser liners

Piping:
Tank ID: 9
Piping Category: Miscellaneous Attributes
Piping Description: Pressurized piping system

Tank ID: 9
Piping Category: Miscellaneous Attributes
Piping Description: Dispenser liners

Tank ID: 9
Piping Category: Primary Construction
Piping Description: Approved synthetic material

Tank ID: 9
Piping Category: Secondary Containment
Piping Description: Double wall - pipe jacket

Click here for Florida Oculus:

CLEANUP SITES:
Name: 7-ELEVEN FOOD STORE #27501

DRAFT

7-ELEVEN FOOD STORE #27501 (Continued) **U001363957**

Address:	10801 W HWY 50
City,State,Zip:	OCOEE, FL 34761
DEP Cleanup Site Key:	67150807
Source Database Name:	Storage Tank Contamination Monitoring
Source Database Id:	8513227
CPAC Program Area Id:	TK
CLLC Cleanup Category Key:	PETRO
RSC2 Remediation Status Key:	ACTIVE
Data Load Date:	05/20/2021
OC3 Office Id:	CD
Physical Address Line 2:	Not reported
OIC Object Of Interest Id:	FACIL
PC2 Proximity Id:	EXACT
Calc Coordinates Accuracy Level Id:	4
CMC2 Coordinate Method Id:	Digital Aerial Photography With Ground Control
DC4 Datum Id:	North American Datum of 1983
VSC1 Verification Status:	REVIEWED
Collect Username:	bayevsky_a
Collect Date:	07/10/2015
Collect Affiliation:	DEPARTMENT OF ENVIRONMENTAL PROTECTION
Map Source:	imagery_11_13
Map Source Scale:	500
Interpolation Scale:	Not reported
Verifier Username:	bayevsky_a
Verifier Affiliation:	DEPARTMENT OF ENVIRONMENTAL PROTECTION
Verification Date:	07/10/2015
Verified Coordinate Method Id:	Digital Aerial Photography With Ground Control
Source Database Name Code:	STCM
CMC2 Coordinate Method ID Code:	DPHO
DC4 Datum ID Code:	NAD83
Verified Coordinate Method ID Code:	DPHO
Comments:	Not reported
Latitude/Longitude (deg/min/sec):	28 33 / 81 32

DWM CONTAM:

Name:	7-ELEVEN FOOD STORE #27501
Address:	10801 W HWY 50
City,State,Zip:	OCOEE, FL 34761
Program Site Id:	8513227
Lat DD:	28
Lat MM:	33
Lat SS:	7.9134
Long DD:	81
Long MM:	32
Long SS:	19.9198
Office/ District:	CD
Program Area:	STORAGE TANKS
Priority Score:	30
Datum:	0
Method:	AGPS
Facility Status:	OPEN
Facility Type:	A - Retail Station
Score Effective Date:	2006-02-07 00:00:00
Score When Ranked:	6
Rank:	12937
Operator:	AET COMPLIANCE | EXT 146
Phone:	(800)989-8292

DRAFT

7-ELEVEN FOOD STORE #27501 (Continued) **U001363957**

Name Changed:	2014-04-03 00:00:00
Addr Changed:	2014-04-03 00:00:00
Related Party ID:	20385
Primary RP Role:	ACCOUNT OWNER
RP Begin Date:	8/1/1986
RP Name:	7-ELEVEN INC - GASOLINE COMP DEPT 0148
RP Address1:	PO BOX 711
RP Address2:	ATTN: FL REGION COMPLIANCE MGR
RP City:	DALLAS
RP State:	TX
RP Zip5:	75221
RP Zip4:	711
Contact:	JOSE RIOS / MILEI AVILES / DAVID PETERSEN
RP Phone:	(407)403-2995
RP Extension:	Not reported
Site Manager:	Not reported

FL Financial Assurance 3:

Name:	7-ELEVEN FOOD STORE #27501
Address:	10801 W HWY 50
City,State,Zip:	OCOEE, FL 34761
Region:	3
Facility ID:	8513227
Facility Phone:	4075322037
Facility Status:	OPEN
Facility Type:	A
Type Description:	Retail Station
DEP CO:	C
Finaincial Responsibility:	INSURANCE
Insurance Company:	ILLINOIS UNION
Effective Date:	04/30/2008
Expire Date:	04/30/2009
Owner ID:	20385
Onwer Name:	7-ELEVEN INC - GASOLINE COMP DEPT 0148
Owner Address:	PO BOX 711
Owner Address2:	ATTN: MGR-FL REGION GAS & ENVIRN COMPL
Owner City,St,Zip:	Dallas, TX 75221
Contact:	DAVID PETERSEN | MILEI AVILES | JENNIFER DART
Resp Party Phone:	4074032995

Name:	7-ELEVEN FOOD STORE #27501
Address:	10801 W HWY 50
City,State,Zip:	OCOEE, FL 34761
Region:	3
Facility ID:	8513227
Facility Phone:	4075322037
Facility Status:	OPEN
Facility Type:	A
Type Description:	Retail Station
DEP CO:	C
Finaincial Responsibility:	INSURANCE
Insurance Company:	ILLINOIS UNION
Effective Date:	04/30/2009
Expire Date:	04/30/2010
Owner ID:	20385
Onwer Name:	7-ELEVEN INC - GASOLINE COMP DEPT 0148
Owner Address:	PO BOX 711

DRAFT

7-ELEVEN FOOD STORE #27501 (Continued) **U001363957**

Owner Address2: ATTN: MGR-FL REGION GAS & ENVIRN COMPL
Owner City,St,Zip: Dallas, TX 75221
Contact: DAVID PETERSEN | MILEI AVILES | JENNIFER DART
Resp Party Phone: 4074032995

Name: 7-ELEVEN FOOD STORE #27501
Address: 10801 W HWY 50
City,State,Zip: OCOEE, FL 34761
Region: 3
Facility ID: 8513227
Facility Phone: 4075322037
Facility Status: OPEN
Facility Type: A
Type Description: Retail Station
DEP CO: C
Finaincial Responsibility: INSURANCE
Insurance Company: ILLINOIS UNION
Effective Date: 04/30/2010
Expire Date: 04/30/2011
Owner ID: 20385
Onwer Name: 7-ELEVEN INC - GASOLINE COMP DEPT 0148
Owner Address: PO BOX 711
Owner Address2: ATTN: MGR-FL REGION GAS & ENVIRN COMPL
Owner City,St,Zip: Dallas, TX 75221
Contact: DAVID PETERSEN | MILEI AVILES | JENNIFER DART
Resp Party Phone: 4074032995

Name: 7-ELEVEN FOOD STORE #27501
Address: 10801 W HWY 50
City,State,Zip: OCOEE, FL 34761
Region: 3
Facility ID: 8513227
Facility Phone: 4075322037
Facility Status: OPEN
Facility Type: A
Type Description: Retail Station
DEP CO: C
Finaincial Responsibility: INSURANCE
Insurance Company: ILLINOIS UNION
Effective Date: 04/30/2011
Expire Date: 04/30/2012
Owner ID: 20385
Onwer Name: 7-ELEVEN INC - GASOLINE COMP DEPT 0148
Owner Address: PO BOX 711
Owner Address2: ATTN: MGR-FL REGION GAS & ENVIRN COMPL
Owner City,St,Zip: Dallas, TX 75221
Contact: DAVID PETERSEN | MILEI AVILES | JENNIFER DART
Resp Party Phone: 4074032995

Name: 7-ELEVEN FOOD STORE #27501
Address: 10801 W HWY 50
City,State,Zip: OCOEE, FL 34761
Region: 3
Facility ID: 8513227
Facility Phone: 4075322037
Facility Status: OPEN
Facility Type: A

DRAFT

7-ELEVEN FOOD STORE #27501 (Continued) **U001363957**

Type Description:	Retail Station
DEP CO:	C
Finaincial Responsibility:	INSURANCE
Insurance Company:	IRONSHORE SPECIALTY INSURANCE CO
Effective Date:	12/18/2012
Expire Date:	12/18/2013
Owner ID:	20385
Onwer Name:	7-ELEVEN INC - GASOLINE COMP DEPT 0148
Owner Address:	PO BOX 711
Owner Address2:	ATTN: MGR-FL REGION GAS & ENVIRN COMPL
Owner City,St,Zip:	Dallas, TX 75221
Contact:	DAVID PETERSEN | MILEI AVILES | JENNIFER DART
Resp Party Phone:	4074032995

Name:	7-ELEVEN FOOD STORE #27501
Address:	10801 W HWY 50
City,State,Zip:	OCOEE, FL 34761
Region:	3
Facility ID:	8513227
Facility Phone:	4075322037
Facility Status:	OPEN
Facility Type:	A
Type Description:	Retail Station
DEP CO:	C
Finaincial Responsibility:	INSURANCE
Insurance Company:	IRONSHORE SPECIALTY INSURANCE CO
Effective Date:	12/18/2013
Expire Date:	12/18/2014
Owner ID:	20385
Onwer Name:	7-ELEVEN INC - GASOLINE COMP DEPT 0148
Owner Address:	PO BOX 711
Owner Address2:	ATTN: MGR-FL REGION GAS & ENVIRN COMPL
Owner City,St,Zip:	Dallas, TX 75221
Contact:	DAVID PETERSEN | MILEI AVILES | JENNIFER DART
Resp Party Phone:	4074032995

Name:	7-ELEVEN FOOD STORE #27501
Address:	10801 W HWY 50
City,State,Zip:	OCOEE, FL 34761
Region:	3
Facility ID:	8513227
Facility Phone:	4075322037
Facility Status:	OPEN
Facility Type:	A
Type Description:	Retail Station
DEP CO:	C
Finaincial Responsibility:	INSURANCE
Insurance Company:	IRONSHORE SPECIALTY INSURANCE CO
Effective Date:	12/18/2014
Expire Date:	12/18/2015
Owner ID:	20385
Onwer Name:	7-ELEVEN INC - GASOLINE COMP DEPT 0148
Owner Address:	PO BOX 711
Owner Address2:	ATTN: MGR-FL REGION GAS & ENVIRN COMPL
Owner City,St,Zip:	Dallas, TX 75221
Contact:	DAVID PETERSEN | MILEI AVILES | JENNIFER DART
Resp Party Phone:	4074032995

DRAFT

7-ELEVEN FOOD STORE #27501 (Continued) **U001363957**

Name:	7-ELEVEN FOOD STORE #27501
Address:	10801 W HWY 50
City,State,Zip:	OCOEE, FL 34761
Region:	3
Facility ID:	8513227
Facility Phone:	4075322037
Facility Status:	OPEN
Facility Type:	A
Type Description:	Retail Station
DEP CO:	C
Finaincial Responsibility:	INSURANCE
Insurance Company:	IRONSHORE SPECIALTY INSURANCE CO
Effective Date:	12/18/2015
Expire Date:	12/18/2016
Owner ID:	20385
Onwer Name:	7-ELEVEN INC - GASOLINE COMP DEPT 0148
Owner Address:	PO BOX 711
Owner Address2:	ATTN: MGR-FL REGION GAS & ENVIRN COMPL
Owner City,St,Zip:	Dallas, TX 75221
Contact:	DAVID PETERSEN | MILEI AVILES | JENNIFER DART
Resp Party Phone:	4074032995

Name:	7-ELEVEN FOOD STORE #27501
Address:	10801 W HWY 50
City,State,Zip:	OCOEE, FL 34761
Region:	3
Facility ID:	8513227
Facility Phone:	4075322037
Facility Status:	OPEN
Facility Type:	A
Type Description:	Retail Station
DEP CO:	C
Finaincial Responsibility:	INSURANCE
Insurance Company:	IRONSHORE SPECIALTY INSURANCE CO
Effective Date:	12/18/2016
Expire Date:	12/18/2017
Owner ID:	20385
Onwer Name:	7-ELEVEN INC - GASOLINE COMP DEPT 0148
Owner Address:	PO BOX 711
Owner Address2:	ATTN: MGR-FL REGION GAS & ENVIRN COMPL
Owner City,St,Zip:	Dallas, TX 75221
Contact:	DAVID PETERSEN | MILEI AVILES | JENNIFER DART
Resp Party Phone:	4074032995

Name:	7-ELEVEN FOOD STORE #27501
Address:	10801 W HWY 50
City,State,Zip:	OCOEE, FL 34761
Region:	3
Facility ID:	8513227
Facility Phone:	4075322037
Facility Status:	OPEN
Facility Type:	A
Type Description:	Retail Station
DEP CO:	C
Finaincial Responsibility:	INSURANCE
Insurance Company:	IRONSHORE SPECIALTY INSURANCE CO
Effective Date:	12/18/2017

DRAFT

7-ELEVEN FOOD STORE #27501 (Continued) **U001363957**

Expire Date:	12/18/2018
Owner ID:	20385
Onwer Name:	7-ELEVEN INC - GASOLINE COMP DEPT 0148
Owner Address:	PO BOX 711
Owner Address2:	ATTN: MGR-FL REGION GAS & ENVIRN COMPL
Owner City,St,Zip:	Dallas, TX 75221
Contact:	DAVID PETERSEN | MILEI AVILES | JENNIFER DART
Resp Party Phone:	4074032995

Name:	7-ELEVEN FOOD STORE #27501
Address:	10801 W HWY 50
City,State,Zip:	OCOEE, FL 34761
Region:	3
Facility ID:	8513227
Facility Phone:	4075322037
Facility Status:	OPEN
Facility Type:	A
Type Description:	Retail Station
DEP CO:	C
Finaincial Responsibility:	INSURANCE
Insurance Company:	IRONSHORE SPECIALTY INSURANCE CO
Effective Date:	12/18/2018
Expire Date:	12/18/2019
Owner ID:	20385
Onwer Name:	7-ELEVEN INC - GASOLINE COMP DEPT 0148
Owner Address:	PO BOX 711
Owner Address2:	ATTN: MGR-FL REGION GAS & ENVIRN COMPL
Owner City,St,Zip:	Dallas, TX 75221
Contact:	DAVID PETERSEN | MILEI AVILES | JENNIFER DART
Resp Party Phone:	4074032995

Name:	7-ELEVEN FOOD STORE #27501
Address:	10801 W HWY 50
City,State,Zip:	OCOEE, FL 34761
Region:	3
Facility ID:	8513227
Facility Phone:	4075322037
Facility Status:	OPEN
Facility Type:	A
Type Description:	Retail Station
DEP CO:	C
Finaincial Responsibility:	INSURANCE
Insurance Company:	IRONSHORE SPECIALTY INSURANCE CO
Effective Date:	12/18/2019
Expire Date:	12/18/2020
Owner ID:	20385
Onwer Name:	7-ELEVEN INC - GASOLINE COMP DEPT 0148
Owner Address:	PO BOX 711
Owner Address2:	ATTN: MGR-FL REGION GAS & ENVIRN COMPL
Owner City,St,Zip:	Dallas, TX 75221
Contact:	DAVID PETERSEN | MILEI AVILES | JENNIFER DART
Resp Party Phone:	4074032995

DRAFT

156
NNE
1/4-1/2
0.335 mi.
1767 ft.

PROGRESS ENERGY HEMPLE SUBSTATION
2280 HEMPLE AVENUE
ORLANDO, FL

FL DWM CONTAM **S117360859**
FL RESP PARTY **N/A**

Actual:
117 ft.

Focus Map:
18

DWM CONTAM:

Name:	PROGRESS ENERGY HEMPLE SUBSTATION
Address:	2280 HEMPLE AVENUE
City,State,Zip:	ORLANDO, FL
Program Site Id:	ERIC_12756
Lat DD:	28
Lat MM:	32
Lat SS:	0.063
Long DD:	81
Long MM:	31
Long SS:	0.541
Office/ District:	CD
Program Area:	RESPONSPARTY
Priority Score:	Not reported
Datum:	NAD83
Method:	Not reported
Facility Status:	Closed
Facility Type:	Not reported
Score Effective Date:	Not reported
Score When Ranked:	Not reported
Rank:	Not reported
Operator:	TATHINAUT PATEL
Phone:	(863)425-5168
Name Changed:	1997-10-29 00:00:00
Addr Changed:	2017-12-18 00:00:00
Related Party ID:	Not reported
Primary RP Role:	Not reported
RP Begin Date:	Not reported
RP Name:	Not reported
RP Address1:	Not reported
RP Address2:	Not reported
RP City:	Not reported
RP State:	Not reported
RP Zip5:	Not reported
RP Zip4:	Not reported
Contact:	Not reported
RP Phone:	Not reported
RP Extension:	Not reported
Site Manager:	Tom Lubozynski

RESP PARTY:

Name:	PROGRESS ENERGY HEMPLE SUBSTATION
Address:	2280 HEMPLE AVENUE
City,State,Zip:	ORLANDO, FL
District:	Central District
Site Id:	301488
Project Id:	323000
Site Status:	CLOSED
Project Manager:	LUBOZYNSKI_T
OGC Case Number:	Not reported
Initial Date Received:	07/11/2008
Contaminants:	Not reported
Offsite Cont Impact:	Not reported

DRAFT

PROGRESS ENERGY HEMPLE SUBSTATION (Continued) **S117360859**

Priority Score:	Not reported
Datum:	NAD83
Method ID:	DPHO
Feature:	doq
Object Of Interest:	CAP_RAP SITE
Proximity To Object:	EXACT
Collect Username:	POOR_C
Collect Affiliation:	Florida Department of Environmental Protection
Collect Program Id:	CR
Collect Date:	06/17/2010
Map Series Used:	Not reported
Map Source Scale:	Not reported
Interpolation Scale:	Not reported
Coordinate Accuracy Id:	3
Verify Method Id:	Not reported
Verifier Username:	Not reported
Verifier Affiliation:	Not reported
Verifying Program Id:	Not reported
Verification Date:	01/01/1970
Decode for District:	Central District
Decode for Datum:	North American Datum of 1983
Decode for Method:	Digital Aerial Photography With Ground Control
Decode for Off Site COC:	Not reported
Decode for V_Method:	Not reported
Latitude/Longitude (deg/min/sec):	28 32 / 81 31

157
NE
1/4-1/2
0.338 mi.
1784 ft.

Actual:
122 ft.

Focus Map:
8

NEXLUBE TAMPA LLC
409 FRANKLIN ST
OCOEE, FL 34761

FL SWF/LF **U003656046**
FL LUST **N/A**
FL UST
FL AST
FL CLEANUP SITES
FL DWM CONTAM
FL Financial Assurance

SWF/LF:

Name:	NEXLUBE TAMPA LLC
Address:	409 FRANKLIN ST
City,State,Zip:	OCOEE, FL 34761
Facility ID:	95598
District:	CD
Lat/Long:	28:34:21.3854 / 81:33:7.4439
Class Type:	811
Classification:	USED OIL RECYCLING
Class Status:	INACTIVE (I)
Section:	Not reported
Township:	Not reported
Range:	Not reported
Responsible Authority Name:	Not reported
Responsible Authority Address:	Not reported
Responsible Authority City,St,Zip:	Not reported
Responsible Authority Phone:	Not reported
EMail Address1:	Not reported
EMail Address2:	Not reported
Site Supervisor Name:	Not reported
Site Supervisor Addr:	Not reported
Site Supervisor City/State/Zip:	Not reported
Site Supervisor Telephone:	Not reported
Land Owner Name:	Not reported

DRAFT

NEXLUBE TAMPA LLC (Continued) **U003656046**

Land Owner Address: Not reported
Land Owner City/State/Zip: Not reported
Land Owner Telephone: Not reported

Click here for Florida Oculus:

LUST:
Name: PETROTECH SOUTHEAST-FUELS STATION
Address: 409 FRANKLIN ST
City,State,Zip: OCOEE, FL 34761
Region: STATE
Facility Id: 8627650
Facility Status: CLOSED
Facility Type: A - Retail Station
Facility Phone: (407)656-8114
Facility Cleanup Rank: 6627
District: Central District
Lat/Long (dms): 28 34 22.2035 / 81 33 7.5869
Section: 18
Township: 22S
Range: 28E
Feature: Not reported
Method: AGPS
Datum: 0
Score: 30
Score Effective Date: 2008-10-08 00:00:00
Score When Ranked: 26
Operator: JUDY PORTER
Name Update: 2005-05-10 00:00:00
Address Update: 1998-01-06 00:00:00

Petroleum Cleanup PCT Facility Score:
Facility Cleanup Status: ONGO - ONGOING
Contact: JEFFREY O YATES
Contact Company: PETROTECH SOUTHEAST INC
Contact Address: 23800 CR 561
Contact City/State/Zip: ASTATULA, FL 34705
Phone: (407)656-8114
Bad Address Ind: N
State: FL
Zip: 34761, 2663
Score: 30
Score Effective Date: 2008-10-08 00:00:00
Related Party ID: 46065
Primary RP Role: ACCOUNT OWNER
RP Begin Date: 1997-06-27
RP Zip: Not reported
RP Extension: Not reported

Discharge Cleanup Summary:
Discharge Date: 3/22/2005
PCT Discharge Combined: Not reported
Cleanup Required: R - CLEANUP REQUIRED
Discharge Cleanup Status: RA - RA ONGOING
Disch Cleanup Status Date: 2/1/2017
Cleanup Work Status: ACTIVE
Information Source: Z - OTHER

DRAFT

NEXLUBE TAMPA LLC (Continued) **U003656046**

Other Source Description:	Not reported
Eligibility Indicator:	E - ELIGIBLE
Site Manager:	THORNTON_K
Site Mgr End Date:	Not reported
Tank Office:	PCLP48 - ORANGE COUNTY ENVIRONMENTAL PROTECTION DIV
Discharge Date:	7/12/1994
PCT Discharge Combined:	Not reported
Cleanup Required:	R - CLEANUP REQUIRED
Discharge Cleanup Status:	RA - RA ONGOING
Disch Cleanup Status Date:	2/1/2017
Cleanup Work Status:	ACTIVE
Information Source:	D - DISCHARGE NOTIFICATION
Other Source Description:	Not reported
Eligibility Indicator:	E - ELIGIBLE
Site Manager:	THORNTON_K
Site Mgr End Date:	Not reported
Tank Office:	PCLP48 - ORANGE COUNTY ENVIRONMENTAL PROTECTION DIV
Discharge Date:	7/31/1993
PCT Discharge Combined:	Not reported
Cleanup Required:	N - NO CLEANUP REQUIRED
Discharge Cleanup Status:	NREQ - CLEANUP NOT REQUIRED
Disch Cleanup Status Date:	8/29/2005
Cleanup Work Status:	COMPLETED
Information Source:	D - DISCHARGE NOTIFICATION
Other Source Description:	Not reported
Eligibility Indicator:	I - INELIGIBLE
Site Manager:	VAZQUEZ_E
Site Mgr End Date:	8/30/2005
Tank Office:	PCLP48 - ORANGE COUNTY ENVIRONMENTAL PROTECTION DIV

Petroleum Cleanup Program Eligibility:

Facility ID:	8627650
Discharge Date:	3/22/2005
Pct Discharge Combined With:	Not reported
Cleanup Required:	R - CLEANUP REQUIRED
Discharge Cleanup Status:	RA - RA ONGOING
Disch Cleanup Status Date:	2/1/2017
Cleanup Work Status:	INACTIVE
Information Source:	Not reported
Other Source Description:	Not reported
Application Received Date:	Not reported
Cleanup Program:	S - SITE REHABILITATION FUNDING AGREEMENT
Eligibility Status:	Not reported
Elig Status Date:	Not reported
Letter Of Intent Date:	Not reported
Redetermined:	Not reported
Inspection Date:	Not reported
Site Manager:	THORNTON_K
Site Mgr End Date:	Not reported
Tank Office:	PCLP48 - ORANGE COUNTY ENVIRONMENTAL PROTECTION DIV
Deductible Amount:	Not reported
Deductible Paid To Date:	Not reported
Co-Pay Amount:	Not reported
Co-Pay Paid To Date:	Not reported
Cap Amount:	0
Facility ID:	8627650
Discharge Date:	7/12/1994
Pct Discharge Combined With:	Not reported

DRAFT

NEXLUBE TAMPA LLC (Continued) **U003656046**

Cleanup Required:	R - CLEANUP REQUIRED
Discharge Cleanup Status:	RA - RA ONGOING
Disch Cleanup Status Date:	2/1/2017
Cleanup Work Status:	INACTIVE
Information Source:	Not reported
Other Source Description:	Not reported
Application Received Date:	Not reported
Cleanup Program:	P - PETROLEUM LIABILITY AND RESTORATION INSURANCE PROGRAM
Eligibility Status:	Not reported
Elig Status Date:	Not reported
Letter Of Intent Date:	Not reported
Redetermined:	Not reported
Inspection Date:	Not reported
Site Manager:	THORNTON_K
Site Mgr End Date:	Not reported
Tank Office:	PCLP48 - ORANGE COUNTY ENVIRONMENTAL PROTECTION DIV
Deductible Amount:	Not reported
Deductible Paid To Date:	Not reported
Co-Pay Amount:	Not reported
Co-Pay Paid To Date:	Not reported
Cap Amount:	400000
Facility ID:	8627650
Discharge Date:	7/31/1993
Pct Discharge Combined With:	Not reported
Cleanup Required:	N - NO CLEANUP REQUIRED
Discharge Cleanup Status:	NREQ - CLEANUP NOT REQUIRED
Disch Cleanup Status Date:	8/29/2005
Cleanup Work Status:	COMPLETED
Information Source:	Not reported
Other Source Description:	Not reported
Application Received Date:	Not reported
Cleanup Program:	C - PETROLEUM CLEANUP PARTICIPATION PROGRAM
Eligibility Status:	Not reported
Elig Status Date:	Not reported
Letter Of Intent Date:	Not reported
Redetermined:	Not reported
Inspection Date:	Not reported
Site Manager:	VAZQUEZ_E
Site Mgr End Date:	8/30/2005
Tank Office:	PCLP48 - ORANGE COUNTY ENVIRONMENTAL PROTECTION DIV
Deductible Amount:	Not reported
Deductible Paid To Date:	Not reported
Co-Pay Amount:	Not reported
Co-Pay Paid To Date:	Not reported
Cap Amount:	0

Contaminated Media:

Discharge Date:	3/22/2005
Pct Discharge Combined With:	Not reported
Cleanup Required:	R - CLEANUP REQUIRED
Discharge Cleanup Status:	RA - RA ONGOING
Disch Cleanup Status Date:	2/1/2017
Cleanup Work Status:	INACTIVE
Information Source:	Z - OTHER
Other Source Description:	ANLYT RESLTS IN 03/05 SAR
Elig Indicator:	E - ELIGIBLE
Site Manager:	THORNTON_K
Site Mgr End Date:	Not reported

DRAFT

NEXLUBE TAMPA LLC (Continued) **U003656046**

Tank Office:	PCLP48 - ORANGE COUNTY ENVIRON
Contaminated Drinking Wells:	Not reported
Contaminated Monitoring Well:	Not reported
Contaminated Soil:	Yes
Contaminated Surface Water:	Not reported
Contaminated Ground Water:	Yes
Pollutant:	B - Unleaded Gas
Pollutant Other Description:	Not reported
Gallons Discharged:	Not reported
Discharge Date:	3/22/2005
Pct Discharge Combined With:	Not reported
Cleanup Required:	R - CLEANUP REQUIRED
Discharge Cleanup Status:	RA - RA ONGOING
Disch Cleanup Status Date:	2/1/2017
Cleanup Work Status:	INACTIVE
Information Source:	Z - OTHER
Other Source Description:	ANLYT RESLTS IN 03/05 SAR
Elig Indicator:	E - ELIGIBLE
Site Manager:	THORNTON_K
Site Mgr End Date:	Not reported
Tank Office:	PCLP48 - ORANGE COUNTY ENVIRON
Contaminated Drinking Wells:	Not reported
Contaminated Monitoring Well:	Not reported
Contaminated Soil:	Yes
Contaminated Surface Water:	Not reported
Contaminated Ground Water:	Yes
Pollutant:	D - Vehicular Diesel
Pollutant Other Description:	Not reported
Gallons Discharged:	Not reported
Discharge Date:	7/12/1994
Pct Discharge Combined With:	Not reported
Cleanup Required:	R - CLEANUP REQUIRED
Discharge Cleanup Status:	RA - RA ONGOING
Disch Cleanup Status Date:	2/1/2017
Cleanup Work Status:	INACTIVE
Information Source:	D - DISCHARGE NOTIFICATION
Other Source Description:	Not reported
Elig Indicator:	E - ELIGIBLE
Site Manager:	THORNTON_K
Site Mgr End Date:	Not reported
Tank Office:	PCLP48 - ORANGE COUNTY ENVIRON
Contaminated Drinking Wells:	Not reported
Contaminated Monitoring Well:	Not reported
Contaminated Soil:	Not reported
Contaminated Surface Water:	Not reported
Contaminated Ground Water:	Not reported
Pollutant:	B - Unleaded Gas
Pollutant Other Description:	Not reported
Gallons Discharged:	Not reported
Discharge Date:	7/31/1993
Pct Discharge Combined With:	Not reported
Cleanup Required:	N - NO CLEANUP REQUIRED
Discharge Cleanup Status:	NREQ - CLEANUP NOT REQUIRED
Disch Cleanup Status Date:	8/29/2005
Cleanup Work Status:	COMPLETED
Information Source:	D - DISCHARGE NOTIFICATION
Other Source Description:	Not reported

DRAFT

NEXLUBE TAMPA LLC (Continued) **U003656046**

Elig Indicator:	I - INELIGIBLE
Site Manager:	VAZQUEZ_E
Site Mgr End Date:	8/30/2005
Tank Office:	PCLP48 - ORANGE COUNTY ENVIRON
Contaminated Drinking Wells:	0
Contaminated Monitoring Well:	No
Contaminated Soil:	Yes
Contaminated Surface Water:	No
Contaminated Ground Water:	Yes
Pollutant:	D - Vehicular Diesel
Pollutant Other Description:	Not reported
Gallons Discharged:	127

Task Information:

District:	CD
Facility ID:	8627650
Facility Status:	CLOSED
Facility Type:	A - Retail Station -
County:	ORANGE
County ID:	48
Cleanup Eligibility Status:	E
Source Effective Date:	Not reported
Discharge Date:	03-22-2005
Cleanup Required:	R - CLEANUP REQUIRED
Discharge Cleanup Status:	RA - RA ONGOING
Disch Cleanup Status Date:	02-01-2017
SRC Action Type:	-
SRC Submit Date:	Not reported
SRC Review Date:	Not reported
SRC Completion Status:	-
SRC Issue Date:	Not reported
SRC Comment:	Not reported
Cleanup Work Status:	INACTIVE
Site Mgr:	VOLPE_NI
Site Mgr End Date:	Not reported
Tank Office:	PCLP48 - Orange County
SR Task ID:	Not reported
SR Cleanup Responsible:	-
SR Funding Eligibility Type:	-
SR Actual Cost:	Not reported
SR Completion Date:	Not reported
SR Payment Date:	Not reported
SR Oral Date:	Not reported
SR Written Date:	Not reported
SR Soil Removal:	Not reported
SR Free Product Removal:	Not reported
SR Soil Tonnage Removed:	Not reported
SR Soil Treatment:	Not reported
SR Other Treatment:	Not reported
SR Alternate Proc Received Date:	Not reported
SR Alternate Procedure Status:	Not reported
SR Alternate Procedure Status Date:	Not reported
SR Alternate Procedure Comments:	Not reported
SA Task ID:	76411
SA Cleanup Responsible:	-
SA Funding Eligibility Type:	-
SA Actual Cost:	Not reported
SA Completion Date:	Not reported

DRAFT

NEXLUBE TAMPA LLC (Continued) **U003656046**

SA Payment Date:	Not reported
RAP Task ID:	93829
RAP Cleanup Responsible ID:	-
RAP Funding Eligibility Type:	-
RAP Actual Cost:	Not reported
RAP Completion Date:	Not reported
RAP Payment Date:	Not reported
RAP Last Order Approved:	Not reported
RA Task ID:	92163
RA Cleanup Responsible:	-
RA Funding Eligibility Type:	-
RA Years to Complete:	Not reported
RA Actual Cost:	Not reported
District:	CD
Facility ID:	8627650
Facility Status:	CLOSED
Facility Type:	A - Retail Station -
County:	ORANGE
County ID:	48
Cleanup Eligibility Status:	E
Source Effective Date:	Not reported
Discharge Date:	07-12-1994
Cleanup Required:	R - CLEANUP REQUIRED
Discharge Cleanup Status:	RA - RA ONGOING
Disch Cleanup Status Date:	02-01-2017
SRC Action Type:	-
SRC Submit Date:	Not reported
SRC Review Date:	Not reported
SRC Completion Status:	-
SRC Issue Date:	Not reported
SRC Comment:	Not reported
Cleanup Work Status:	INACTIVE
Site Mgr:	VOLPE_NI
Site Mgr End Date:	Not reported
Tank Office:	PCLP48 - Orange County
SR Task ID:	93895
SR Cleanup Responsible:	-
SR Funding Eligibility Type:	-
SR Actual Cost:	Not reported
SR Completion Date:	05-04-2016
SR Payment Date:	Not reported
SR Oral Date:	Not reported
SR Written Date:	Not reported
SR Soil Removal:	Y
SR Free Product Removal:	N
SR Soil Tonnage Removed:	Not reported
SR Soil Treatment:	Not reported
SR Other Treatment:	12 DRUMS IMP SOIL
SR Alternate Proc Received Date:	Not reported
SR Alternate Procedure Status:	Not reported
SR Alternate Procedure Status Date:	Not reported
SR Alternate Procedure Comments:	2 DRUMS IMP MUD
SA Task ID:	92164
SA Cleanup Responsible:	-
SA Funding Eligibility Type:	-
SA Actual Cost:	Not reported
SA Completion Date:	Not reported

DRAFT

NEXLUBE TAMPA LLC (Continued) **U003656046**

SA Payment Date:	Not reported
RAP Task ID:	94052
RAP Cleanup Responsible ID:	-
RAP Funding Eligibility Type:	-
RAP Actual Cost:	Not reported
RAP Completion Date:	Not reported
RAP Payment Date:	Not reported
RAP Last Order Approved:	Not reported
RA Task ID:	94051
RA Cleanup Responsible:	-
RA Funding Eligibility Type:	-
RA Years to Complete:	Not reported
RA Actual Cost:	Not reported
District:	CD
Facility ID:	8627650
Facility Status:	CLOSED
Facility Type:	A - Retail Station -
County:	ORANGE
County ID:	48
Cleanup Eligibility Status:	I
Source Effective Date:	Not reported
Discharge Date:	07-31-1993
Cleanup Required:	N - NO CLEANUP REQUIRED
Discharge Cleanup Status:	NREQ - CLEANUP NOT REQUIRED
Disch Cleanup Status Date:	08-29-2005
SRC Action Type:	-
SRC Submit Date:	Not reported
SRC Review Date:	Not reported
SRC Completion Status:	-
SRC Issue Date:	Not reported
SRC Comment:	Not reported
Cleanup Work Status:	COMPLETED
Site Mgr:	VAZQUEZ_E
Site Mgr End Date:	08-30-2005
Tank Office:	PCLP48 - Orange County
SR Task ID:	Not reported
SR Cleanup Responsible:	-
SR Funding Eligibility Type:	-
SR Actual Cost:	Not reported
SR Completion Date:	Not reported
SR Payment Date:	Not reported
SR Oral Date:	Not reported
SR Written Date:	Not reported
SR Soil Removal:	Not reported
SR Free Product Removal:	Not reported
SR Soil Tonnage Removed:	Not reported
SR Soil Treatment:	Not reported
SR Other Treatment:	Not reported
SR Alternate Proc Received Date:	Not reported
SR Alternate Procedure Status:	Not reported
SR Alternate Procedure Status Date:	Not reported
SR Alternate Procedure Comments:	Not reported
SA Task ID:	74110
SA Cleanup Responsible:	-
SA Funding Eligibility Type:	-
SA Actual Cost:	Not reported
SA Completion Date:	Not reported

DRAFT

NEXLUBE TAMPA LLC (Continued) **U003656046**

SA Payment Date:	Not reported
RAP Task ID:	Not reported
RAP Cleanup Responsible ID:	-
RAP Funding Eligibility Type:	-
RAP Actual Cost:	Not reported
RAP Completion Date:	Not reported
RAP Payment Date:	Not reported
RAP Last Order Approved:	Not reported
RA Task ID:	Not reported
RA Cleanup Responsible:	-
RA Funding Eligibility Type:	-
RA Years to Complete:	Not reported
RA Actual Cost:	Not reported

Click here for Florida Oculus:

UST:

Facility Id:	8945309
Facility Status:	CLOSED
Type Description:	Bulk Storage Facility
Facility Phone:	8132471707
Region:	STATE
Positioning Method:	AGPS
Lat/Long (dms):	28 34 34 / 81 33 10

Owner:

Owner Id:	69103
Owner Name:	NEXLUBE TAMPA LLC
Owner Address:	4420 PENDOLA POINT RD
Owner Address 2:	Not reported
Owner City,St,Zip:	TAMPA, FL 33619
Owner Contact:	MONTE BEIL
Owner Phone:	8132471707

Tank Info:

Name:	PETROTECH SOUTHEAST-FUELS STATION
Address:	409 FRANKLIN ST
City:	OCOEE
Zip:	34761
Tank Id:	1
Status:	Closed in place
Status Date:	09/29/2003
Install Date:	7/1/1970
Substance:	Unleaded gas
Content Description:	Unleaded Gas
Gallons:	10000
Vessel Indicator:	TANK
Tank Location:	UNDERGROUND
DEP Contractor:	P

Name:	NEXLUBE TAMPA LLC
Address:	409 FRANKLIN ST
City:	OCOEE
Zip:	34761
Tank Id:	13
Status:	Deleted
Status Date:	07/01/1970

DRAFT

NEXLUBE TAMPA LLC (Continued) **U003656046**

Install Date: 7/1/1970
Substance: Unleaded gas
Content Description: Unleaded Gas
Gallons: 10000
Vessel Indicator: TANK
Tank Location: UNDERGROUND
DEP Contractor: P

Name: NEXLUBE TAMPA LLC
Address: 409 FRANKLIN ST
City: OCOEE
Zip: 34761
Tank Id: 14
Status: Deleted
Status Date: 07/01/1970
Install Date: 7/1/1970
Substance: Unleaded gas
Content Description: Unleaded Gas
Gallons: 10000
Vessel Indicator: TANK
Tank Location: UNDERGROUND
DEP Contractor: P

Name: NEXLUBE TAMPA LLC
Address: 409 FRANKLIN ST
City: OCOEE
Zip: 34761
Tank Id: 15
Status: Deleted
Status Date: 07/01/1970
Install Date: 7/1/1970
Substance: Unleaded gas
Content Description: Unleaded Gas
Gallons: 10000
Vessel Indicator: TANK
Tank Location: UNDERGROUND
DEP Contractor: P

Name: PETROTECH SOUTHEAST-FUELS STATION
Address: 409 FRANKLIN ST
City: OCOEE
Zip: 34761
Tank Id: 2
Status: Closed in place
Status Date: 05/01/1999
Install Date: 7/1/1970
Substance: Z
Content Description: Other Non Regulated
Gallons: 10000
Vessel Indicator: TANK
Tank Location: UNDERGROUND
DEP Contractor: P

Name: PETROTECH SOUTHEAST-FUELS STATION
Address: 409 FRANKLIN ST
City: OCOEE
Zip: 34761

DRAFT

NEXLUBE TAMPA LLC (Continued) **U003656046**

Tank Id: 3
Status: Closed in place
Status Date: 05/01/1999
Install Date: 7/1/1970
Substance: Z
Content Description: Other Non Regulated
Gallons: 10000
Vessel Indicator: TANK
Tank Location: UNDERGROUND
DEP Contractor: P

Click here for Florida Oculus:

Tank Info:
Name: PETROTECH SOUTHEAST-FUELS STATION
Address: 409 FRANKLIN ST
City: OCOEE
Zip: 34761
Tank Id: 1
Status: Closed in place
Status Date: 09/29/2003
Install Date: 7/1/1970
Substance: Unleaded gas
Content Description: Unleaded Gas
Gallons: 10000
Vessel Indicator: TANK
Tank Location: UNDERGROUND
DEP Contractor: P

Name: NEXLUBE TAMPA LLC
Address: 409 FRANKLIN ST
City: OCOEE
Zip: 34761
Tank Id: 13
Status: Deleted
Status Date: 07/01/1970
Install Date: 7/1/1970
Substance: Unleaded gas
Content Description: Unleaded Gas
Gallons: 10000
Vessel Indicator: TANK
Tank Location: UNDERGROUND
DEP Contractor: P

Name: NEXLUBE TAMPA LLC
Address: 409 FRANKLIN ST
City: OCOEE
Zip: 34761
Tank Id: 14
Status: Deleted
Status Date: 07/01/1970
Install Date: 7/1/1970
Substance: Unleaded gas
Content Description: Unleaded Gas
Gallons: 10000
Vessel Indicator: TANK

DRAFT

NEXLUBE TAMPA LLC (Continued) **U003656046**

Tank Location: UNDERGROUND
DEP Contractor: P

Name: NEXLUBE TAMPA LLC
Address: 409 FRANKLIN ST
City: OCOEE
Zip: 34761
Tank Id: 15
Status: Deleted
Status Date: 07/01/1970
Install Date: 7/1/1970
Substance: Unleaded gas
Content Description: Unleaded Gas
Gallons: 10000
Vessel Indicator: TANK
Tank Location: UNDERGROUND
DEP Contractor: P

Name: PETROTECH SOUTHEAST-FUELS STATION
Address: 409 FRANKLIN ST
City: OCOEE
Zip: 34761
Tank Id: 2
Status: Closed in place
Status Date: 05/01/1999
Install Date: 7/1/1970
Substance: Z
Content Description: Other Non Regulated
Gallons: 10000
Vessel Indicator: TANK
Tank Location: UNDERGROUND
DEP Contractor: P

Name: PETROTECH SOUTHEAST-FUELS STATION
Address: 409 FRANKLIN ST
City: OCOEE
Zip: 34761
Tank Id: 3
Status: Closed in place
Status Date: 05/01/1999
Install Date: 7/1/1970
Substance: Z
Content Description: Other Non Regulated
Gallons: 10000
Vessel Indicator: TANK
Tank Location: UNDERGROUND
DEP Contractor: P

Click here for Florida Oculus:

AST:
Name: PETROTECH SOUTHEAST-FUELS STATION
Address: 409 FRANKLIN ST
Facility ID: 8627650
Facility Status: CLOSED
Type Description: Retail Station

DRAFT

NEXLUBE TAMPA LLC (Continued) **U003656046**

Facility Phone: 4076568114
DEP Contractor Own: P
Region: STATE
Positioning Method: AGPS
Lat/Long (dms): 28 34 36 / 81 33 12

Region: STATE
Positioning Method: AGPS
Lat/Long (dms): 28 34 34 / 81 33 10

Owner:
Owner Id: 46065
Owner Name: PETROTECH SOUTHEAST INC
Owner Address: 23800 CR 561
Owner Address 2: ATTN: JEFFREY O YATES
Owner City,St,Zip: ASTATULA, FL 34705
Owner Contact: JEFFREY O YATES
Owner Phone: 4076568114

Tank Id: 4
Status: Removed
Status Date: 06/30/1987
Install Date: Not reported
Substance: Unleaded gas
Content Description: Unleaded Gas
Gallons: 560
Tank Location: ABOVEGROUND

Tank Id: 10
Status: Closed in place
Status Date: 02/01/2019
Install Date: 7/1/1971
Substance: Waste oil
Content Description: Waste Oil
Gallons: 15000
Tank Location: ABOVEGROUND

Tank Id: 9
Status: Closed in place
Status Date: 02/01/2019
Install Date: 7/1/1971
Substance: Z
Content Description: Other Non Regulated
Gallons: 15000
Tank Location: ABOVEGROUND

Tank Id: 8
Status: Closed in place
Status Date: 02/01/2019
Install Date: 7/1/1971
Substance: Z
Content Description: Other Non Regulated
Gallons: 250000
Tank Location: ABOVEGROUND

Tank Id: 7
Status: Closed in place

DRAFT

NEXLUBE TAMPA LLC (Continued) **U003656046**

Status Date: 02/01/2019
Install Date: 7/1/1971
Substance: Waste oil
Content Description: Waste Oil
Gallons: 30000
Tank Location: ABOVEGROUND

Tank Id: 6
Status: Closed in place
Status Date: 02/01/2019
Install Date: 7/1/1971
Substance: Waste oil
Content Description: Waste Oil
Gallons: 30000
Tank Location: ABOVEGROUND

Tank Id: 5
Status: Closed in place
Status Date: 02/01/2019
Install Date: 7/1/1971
Substance: Z
Content Description: Other Non Regulated
Gallons: 30000
Tank Location: ABOVEGROUND

Tank Id: 4
Status: Closed in place
Status Date: 02/01/2019
Install Date: 7/1/1971
Substance: Waste oil
Content Description: Waste Oil
Gallons: 30000
Tank Location: ABOVEGROUND

Tank Id: 3
Status: Closed in place
Status Date: 02/01/2019
Install Date: 7/1/1971
Substance: Waste oil
Content Description: Waste Oil
Gallons: 30000
Tank Location: ABOVEGROUND

Tank Id: 2
Status: Closed in place
Status Date: 02/01/2019
Install Date: 7/1/1971
Substance: Waste oil
Content Description: Waste Oil
Gallons: 30000
Tank Location: ABOVEGROUND

Tank Id: 12
Status: Closed in place
Status Date: 02/01/2019
Install Date: 7/1/1971
Substance: Z

DRAFT

NEXLUBE TAMPA LLC (Continued) **U003656046**

Content Description: Other Non Regulated
Gallons: 30000
Tank Location: ABOVEGROUND

Tank Id: 11
Status: Closed in place
Status Date: 02/01/2019
Install Date: 7/1/1971
Substance: Waste oil
Content Description: Waste Oil
Gallons: 30000
Tank Location: ABOVEGROUND

Tank Id: 1
Status: Closed in place
Status Date: 02/01/2019
Install Date: 7/1/1971
Substance: Waste oil
Content Description: Waste Oil
Gallons: 30000
Tank Location: ABOVEGROUND

Click here for Florida Oculus:

CLEANUP SITES:
Name: PETROTECH SOUTHEAST-FUELS STATION
Address: 409 FRANKLIN ST
City,State,Zip: OCOEE, FL 34761
DEP Cleanup Site Key: 67150859
Source Database Name: Storage Tank Contamination Monitoring
Source Database Id: 8627650
CPAC Program Area Id: TK
CLLC Cleanup Category Key: PETRO
RSC2 Remediation Status Key: ACTIVE
Data Load Date: 05/20/2021
OC3 Office Id: CD
Physical Address Line 2: Not reported
OIC Object Of Interest Id: FACIL
PC2 Proximity Id: EXACT
Calc Coordinates Accuracy Level Id: 4
CMC2 Coordinate Method Id: Digital Aerial Photography With Ground Control
DC4 Datum Id: North American Datum of 1983
VSC1 Verification Status: REVIEWED
Collect Username: WILLIAMS_CA
Collect Date: 06/22/2010
Collect Affiliation: TKHQ
Map Source: 1994 doqs
Map Source Scale: 3930
Interpolation Scale: Not reported
Verifier Username: WILLIAMS_CA
Verifier Affiliation: Not reported
Verification Date: 08/18/2010
Verified Coordinate Method Id: Digital Aerial Photography With Ground Control
Source Database Name Code: STCM
CMC2 Coordinate Method ID Code: DPHO
DC4 Datum ID Code: NAD83

DRAFT

NEXLUBE TAMPA LLC (Continued) **U003656046**

Verified Coordinate Method ID Code: DPHO
Comments: Not reported
Latitude/Longitude (deg/min/sec): 28 34 / 81 33

DWM CONTAM:
Name: PETROTECH SOUTHEAST-FUELS STATION
Address: 409 FRANKLIN ST
City,State,Zip: OCOEE, FL 34761
Program Site Id: 8627650
Lat DD: 28
Lat MM: 34
Lat SS: 22.2035
Long DD: 81
Long MM: 33
Long SS: 7.5869
Office/ District: CD
Program Area: STORAGE TANKS
Priority Score: 30
Datum: 0
Method: AGPS
Facility Status: CLOSED
Facility Type: A - Retail Station
Score Effective Date: 2008-10-08 00:00:00
Score When Ranked: 26
Rank: 6627
Operator: JONES MFG. CO.,FRED
Phone: (407)422-6131
Name Changed: Not reported
Addr Changed: Not reported
Related Party ID: 46065
Primary RP Role: ACCOUNT OWNER
RP Begin Date: 6/27/1997
RP Name: PETROTECH SOUTHEAST INC
RP Address1: 23800 CR 561
RP Address2: ATTN: JEFFREY O YATES
RP City: ASTATULA
RP State: FL
RP Zip5: 34705
RP Zip4: Not reported
Contact: JEFFREY O YATES
RP Phone: (407)656-8114
RP Extension: Not reported
Site Manager: Not reported

FL Financial Assurance 3:
Name: NEXLUBE TAMPA LLC
Address: 409 FRANKLIN ST
City,State,Zip: OCOEE, FL 34761
Region: 3
Facility ID: 8945309
Facility Phone: 8132471707
Facility Status: CLOSED
Facility Type: D
Type Description: Bulk Storage Facility
DEP CO: P
Finaincial Responsibility: EXEMPT-NON REGULATED

DRAFT

NEXLUBE TAMPA LLC (Continued) **U003656046**

Insurance Company:	Not reported
Effective Date:	02/28/2019
Expire Date:	10/04/2019
Owner ID:	69103
Onwer Name:	NEXLUBE TAMPA LLC
Owner Address:	4420 PENDOLA POINT RD
Owner Address2:	Not reported
Owner City,St,Zip:	TAMPA, FL 33619
Contact:	MONTE BEIL
Resp Party Phone:	8132471707

Name:	NEXLUBE TAMPA LLC
Address:	409 FRANKLIN ST
City,State,Zip:	OCOEE, FL 34761
Region:	3
Facility ID:	8945309
Facility Phone:	8132471707
Facility Status:	CLOSED
Facility Type:	D
Type Description:	Bulk Storage Facility
DEP CO:	P
Finaincial Responsibility:	FULLY FUNDED TRUST
Insurance Company:	Not reported
Effective Date:	04/28/2011
Expire Date:	04/28/2012
Owner ID:	69103
Onwer Name:	NEXLUBE TAMPA LLC
Owner Address:	4420 PENDOLA POINT RD
Owner Address2:	Not reported
Owner City,St,Zip:	TAMPA, FL 33619
Contact:	MONTE BEIL
Resp Party Phone:	8132471707

Name:	NEXLUBE TAMPA LLC
Address:	409 FRANKLIN ST
City,State,Zip:	OCOEE, FL 34761
Region:	3
Facility ID:	8945309
Facility Phone:	8132471707
Facility Status:	CLOSED
Facility Type:	D
Type Description:	Bulk Storage Facility
DEP CO:	P
Finaincial Responsibility:	GUARANTEE
Insurance Company:	GREAT AMERICAN
Effective Date:	04/09/2013
Expire Date:	04/09/2014
Owner ID:	69103
Onwer Name:	NEXLUBE TAMPA LLC
Owner Address:	4420 PENDOLA POINT RD
Owner Address2:	Not reported
Owner City,St,Zip:	TAMPA, FL 33619
Contact:	MONTE BEIL
Resp Party Phone:	8132471707

Name:	NEXLUBE TAMPA LLC
Address:	409 FRANKLIN ST

DRAFT

NEXLUBE TAMPA LLC (Continued) **U003656046**

City,State,Zip:	OCOEE, FL 34761
Region:	3
Facility ID:	8945309
Facility Phone:	8132471707
Facility Status:	CLOSED
Facility Type:	D
Type Description:	Bulk Storage Facility
DEP CO:	P
Finaincial Responsibility:	INSURANCE
Insurance Company:	FPLIPA
Effective Date:	05/21/1990
Expire Date:	10/23/1997
Owner ID:	69103
Onwer Name:	NEXLUBE TAMPA LLC
Owner Address:	4420 PENDOLA POINT RD
Owner Address2:	Not reported
Owner City,St,Zip:	TAMPA, FL 33619
Contact:	MONTE BEIL
Resp Party Phone:	8132471707

Name:	NEXLUBE TAMPA LLC
Address:	409 FRANKLIN ST
City,State,Zip:	OCOEE, FL 34761
Region:	3
Facility ID:	8945309
Facility Phone:	8132471707
Facility Status:	CLOSED
Facility Type:	D
Type Description:	Bulk Storage Facility
DEP CO:	P
Finaincial Responsibility:	INSURANCE
Insurance Company:	GREENWICH
Effective Date:	11/16/2008
Expire Date:	11/16/2010
Owner ID:	69103
Onwer Name:	NEXLUBE TAMPA LLC
Owner Address:	4420 PENDOLA POINT RD
Owner Address2:	Not reported
Owner City,St,Zip:	TAMPA, FL 33619
Contact:	MONTE BEIL
Resp Party Phone:	8132471707

Name:	NEXLUBE TAMPA LLC
Address:	409 FRANKLIN ST
City,State,Zip:	OCOEE, FL 34761
Region:	3
Facility ID:	8945309
Facility Phone:	8132471707
Facility Status:	CLOSED
Facility Type:	D
Type Description:	Bulk Storage Facility
DEP CO:	P
Finaincial Responsibility:	INSURANCE
Insurance Company:	INDIAN HARBOR
Effective Date:	11/16/2009
Expire Date:	11/16/2010
Owner ID:	69103

DRAFT

NEXLUBE TAMPA LLC (Continued) **U003656046**

Onwer Name: NEXLUBE TAMPA LLC
Owner Address: 4420 PENDOLA POINT RD
Owner Address2: Not reported
Owner City,St,Zip: TAMPA, FL 33619
Contact: MONTE BEIL
Resp Party Phone: 8132471707

Name: NEXLUBE TAMPA LLC
Address: 409 FRANKLIN ST
City,State,Zip: OCOEE, FL 34761
Region: 3
Facility ID: 8945309
Facility Phone: 8132471707
Facility Status: CLOSED
Facility Type: D
Type Description: Bulk Storage Facility
DEP CO: P
Finaincial Responsibility: SURETY BOND
Insurance Company: GREAT AMERICAN
Effective Date: 01/21/2014
Expire Date: 01/21/2015
Owner ID: 69103
Onwer Name: NEXLUBE TAMPA LLC
Owner Address: 4420 PENDOLA POINT RD
Owner Address2: Not reported
Owner City,St,Zip: TAMPA, FL 33619
Contact: MONTE BEIL
Resp Party Phone: 8132471707

Name: NEXLUBE TAMPA LLC
Address: 409 FRANKLIN ST
City,State,Zip: OCOEE, FL 34761
Region: 3
Facility ID: 8945309
Facility Phone: 8132471707
Facility Status: CLOSED
Facility Type: D
Type Description: Bulk Storage Facility
DEP CO: P
Finaincial Responsibility: SURETY BOND
Insurance Company: GREAT AMERICAN
Effective Date: 04/09/2016
Expire Date: 04/09/2017
Owner ID: 69103
Onwer Name: NEXLUBE TAMPA LLC
Owner Address: 4420 PENDOLA POINT RD
Owner Address2: Not reported
Owner City,St,Zip: TAMPA, FL 33619
Contact: MONTE BEIL
Resp Party Phone: 8132471707

Name: NEXLUBE TAMPA LLC
Address: 409 FRANKLIN ST
City,State,Zip: OCOEE, FL 34761
Region: 3
Facility ID: 8945309
Facility Phone: 8132471707

DRAFT

NEXLUBE TAMPA LLC (Continued) **U003656046**

Facility Status:	CLOSED
Facility Type:	D
Type Description:	Bulk Storage Facility
DEP CO:	P
Finaincial Responsibility:	SURETY BOND
Insurance Company:	Not reported
Effective Date:	03/09/2017
Expire Date:	02/28/2019
Owner ID:	69103
Onwer Name:	NEXLUBE TAMPA LLC
Owner Address:	4420 PENDOLA POINT RD
Owner Address2:	Not reported
Owner City,St,Zip:	TAMPA, FL 33619
Contact:	MONTE BEIL
Resp Party Phone:	8132471707

Name:	PETROTECH SOUTHEAST-FUELS STATION
Address:	409 FRANKLIN ST
City,State,Zip:	OCOEE, FL 34761
Region:	3
Facility ID:	8627650
Facility Phone:	4076568114
Facility Status:	CLOSED
Facility Type:	A
Type Description:	Retail Station
DEP CO:	P
Finaincial Responsibility:	INSURANCE
Insurance Company:	FPLIPA
Effective Date:	05/21/1990
Expire Date:	10/23/1997
Owner ID:	46065
Onwer Name:	PETROTECH SOUTHEAST INC
Owner Address:	23800 CR 561
Owner Address2:	ATTN: JEFFREY O YATES
Owner City,St,Zip:	ASTATULA, FL 34705
Contact:	JEFFREY O YATES
Resp Party Phone:	4076568114

Name:	PETROTECH SOUTHEAST-FUELS STATION
Address:	409 FRANKLIN ST
City,State,Zip:	OCOEE, FL 34761
Region:	3
Facility ID:	8627650
Facility Phone:	4076568114
Facility Status:	CLOSED
Facility Type:	A
Type Description:	Retail Station
DEP CO:	P
Finaincial Responsibility:	INSURANCE
Insurance Company:	GREENWICH
Effective Date:	11/16/2001
Expire Date:	11/16/2004
Owner ID:	46065
Onwer Name:	PETROTECH SOUTHEAST INC
Owner Address:	23800 CR 561
Owner Address2:	ATTN: JEFFREY O YATES
Owner City,St,Zip:	ASTATULA, FL 34705

DRAFT

NEXLUBE TAMPA LLC (Continued) **U003656046**

Contact: JEFFREY O YATES
Resp Party Phone: 4076568114

158
ESE
1/4-1/2
0.347 mi.
1831 ft.

WAYNE AUTOMATIC FIRE SPRINKLERS INC
222 CAPITOL CT
OCOEE, FL 32761

FL LUST **U001364248**
FL UST **N/A**
FL Financial Assurance
FL NPDES

Actual:
123 ft.

Focus Map:
8

LUST:

Name:	WAYNE AUTOMATIC FIRE SPRINKLERS INC
Address:	222 CAPITOL CT
City,State,Zip:	OCOEE, FL 32761
Region:	STATE
Facility Id:	8521711
Facility Status:	CLOSED
Facility Type:	C - Fuel user/Non-retail
Facility Phone:	(407)656-3030
Facility Cleanup Rank:	6077
District:	Central District
Lat/Long (dms):	28 33 38.73 / 81 33 12.3
Section:	Not reported
Township:	Not reported
Range:	Not reported
Feature:	Not reported
Method:	ADDM
Datum:	0
Score:	29
Score Effective Date:	2002-09-24 00:00:00
Score When Ranked:	29
Operator:	WAYNE AUTOMATIC FIRE SPRINKLERS
Name Update:	2005-05-26 00:00:00
Address Update:	1995-08-30 00:00:00

Petroleum Cleanup PCT Facility Score:

Facility Cleanup Status:	CMPL - COMPLETED
Contact:	RANDY ALMOND OR RALPH MCCOY
Contact Company:	WAYNE AUTOMATIC FIRE SPRINKLERS
Contact Address:	222 CAPITOL CT
Contact City/State/Zip:	OCOEE, FL 34761
Phone:	(407)656-3030
Bad Address Ind:	N
State:	FL
Zip:	32761, 0
Score:	29
Score Effective Date:	2002-09-24 00:00:00
Related Party ID:	23557
Primary RP Role:	ACCOUNT OWNER
RP Begin Date:	1994-05-20
RP Zip:	3019
RP Extension:	Not reported

Discharge Cleanup Summary:

Discharge Date:	7/19/1995
PCT Discharge Combined:	Not reported
Cleanup Required:	R - CLEANUP REQUIRED
Discharge Cleanup Status:	NFA - NFA COMPLETE
Disch Cleanup Status Date:	2/15/2006

DRAFT

WAYNE AUTOMATIC FIRE SPRINKLERS INC (Continued) **U001364248**

Cleanup Work Status:	COMPLETED
Information Source:	D - DISCHARGE NOTIFICATION
Other Source Description:	Not reported
Eligibility Indicator:	I - INELIGIBLE
Site Manager:	GREEN_MN
Site Mgr End Date:	1/20/2006
Tank Office:	PCLP48 - ORANGE COUNTY ENVIRONMENTAL PROTECTION DIV

Petroleum Cleanup Program Eligibility:

Facility ID:	8521711
Discharge Date:	7/19/1995
Pct Discharge Combined With:	Not reported
Cleanup Required:	R - CLEANUP REQUIRED
Discharge Cleanup Status:	NFA - NFA COMPLETE
Disch Cleanup Status Date:	2/15/2006
Cleanup Work Status:	COMPLETED
Information Source:	Not reported
Other Source Description:	Not reported
Application Received Date:	Not reported
Cleanup Program:	O - OTHER
Eligibility Status:	Not reported
Elig Status Date:	Not reported
Letter Of Intent Date:	Not reported
Redetermined:	Not reported
Inspection Date:	Not reported
Site Manager:	GREEN_MN
Site Mgr End Date:	1/20/2006
Tank Office:	PCLP48 - ORANGE COUNTY ENVIRONMENTAL PROTECTION DIV
Deductible Amount:	Not reported
Deductible Paid To Date:	Not reported
Co-Pay Amount:	Not reported
Co-Pay Paid To Date:	Not reported
Cap Amount:	0

Contaminated Media:

Discharge Date:	7/19/1995
Pct Discharge Combined With:	Not reported
Cleanup Required:	R - CLEANUP REQUIRED
Discharge Cleanup Status:	NFA - NFA COMPLETE
Disch Cleanup Status Date:	2/15/2006
Cleanup Work Status:	COMPLETED
Information Source:	D - DISCHARGE NOTIFICATION
Other Source Description:	Not reported
Elig Indicator:	I - INELIGIBLE
Site Manager:	GREEN_MN
Site Mgr End Date:	1/20/2006
Tank Office:	PCLP48 - ORANGE COUNTY ENVIRON
Contaminated Drinking Wells:	0
Contaminated Monitoring Well:	No
Contaminated Soil:	Yes
Contaminated Surface Water:	No
Contaminated Ground Water:	No
Pollutant:	D - Vehicular Diesel
Pollutant Other Description:	Not reported
Gallons Discharged:	Not reported

Task Information:

District:	CD
Facility ID:	8521711

DRAFT

WAYNE AUTOMATIC FIRE SPRINKLERS INC (Continued) **U001364248**

Facility Status:	CLOSED
Facility Type:	C - Fuel user/Non-retail -
County:	ORANGE
County ID:	48
Cleanup Eligibility Status:	I
Source Effective Date:	01-20-2006
Discharge Date:	07-19-1995
Cleanup Required:	R - CLEANUP REQUIRED
Discharge Cleanup Status:	NFA - NFA COMPLETE
Disch Cleanup Status Date:	02-15-2006
SRC Action Type:	NFA - NO FURTHER ACTION
SRC Submit Date:	12-27-2005
SRC Review Date:	01-12-2006
SRC Completion Status:	A - APPROVED
SRC Issue Date:	02-15-2006
SRC Comment:	Not reported
Cleanup Work Status:	COMPLETED
Site Mgr:	GREEN_MN
Site Mgr End Date:	01-20-2006
Tank Office:	PCLP48 - Orange County
SR Task ID:	Not reported
SR Cleanup Responsible:	-
SR Funding Eligibility Type:	-
SR Actual Cost:	Not reported
SR Completion Date:	Not reported
SR Payment Date:	Not reported
SR Oral Date:	Not reported
SR Written Date:	Not reported
SR Soil Removal:	Not reported
SR Free Product Removal:	Not reported
SR Soil Tonnage Removed:	Not reported
SR Soil Treatment:	Not reported
SR Other Treatment:	Not reported
SR Alternate Proc Received Date:	Not reported
SR Alternate Procedure Status:	Not reported
SR Alternate Procedure Status Date:	Not reported
SR Alternate Procedure Comments:	Not reported
SA Task ID:	76552
SA Cleanup Responsible:	-
SA Funding Eligibility Type:	-
SA Actual Cost:	Not reported
SA Completion Date:	Not reported
SA Payment Date:	Not reported
RAP Task ID:	Not reported
RAP Cleanup Responsible ID:	-
RAP Funding Eligibility Type:	-
RAP Actual Cost:	Not reported
RAP Completion Date:	Not reported
RAP Payment Date:	Not reported
RAP Last Order Approved:	Not reported
RA Task ID:	78332
RA Cleanup Responsible:	-
RA Funding Eligibility Type:	-
RA Years to Complete:	0
RA Actual Cost:	Not reported

DRAFT

WAYNE AUTOMATIC FIRE SPRINKLERS INC (Continued) **U001364248**

Click here for Florida Oculus:

UST:

Facility Id:	8521711
Facility Status:	CLOSED
Type Description:	Fuel user/Non-retail
Facility Phone:	4076563030
Region:	STATE
Positioning Method:	ADDM
Lat/Long (dms):	28 33 33.3800000 / 81 33 7.53399999

Owner:

Owner Id:	23557
Owner Name:	WAYNE AUTOMATIC FIRE SPRINKLERS
Owner Address:	222 CAPITOL CT
Owner Address 2:	Not reported
Owner City,St,Zip:	OCOEE, FL 34761
Owner Contact:	RANDY ALMOND OR RALPH MCCOY
Owner Phone:	4076563030

Tank Info:

Name:	WAYNE AUTOMATIC FIRE SPRINKLERS INC
Address:	222 CAPITOL CT
City:	OCOEE
Zip:	32761
Tank Id:	1
Status:	Removed
Status Date:	06/23/1995
Install Date:	7/1/1981
Substance:	Leaded gas
Content Description:	Leaded Gas
Gallons:	2000
Vessel Indicator:	TANK
Tank Location:	UNDERGROUND
DEP Contractor:	P

Name:	WAYNE AUTOMATIC FIRE SPRINKLERS INC
Address:	222 CAPITOL CT
City:	OCOEE
Zip:	32761
Tank Id:	2
Status:	Removed
Status Date:	06/23/1995
Install Date:	7/1/1981
Substance:	Vehicular diesel
Content Description:	Vehicular Diesel
Gallons:	1000
Vessel Indicator:	TANK
Tank Location:	UNDERGROUND
DEP Contractor:	P

Click here for Florida Oculus:

FL Financial Assurance 3:

Name:	WAYNE AUTOMATIC FIRE SPRINKLERS INC

DRAFT

WAYNE AUTOMATIC FIRE SPRINKLERS INC (Continued) **U001364248**

Address:	222 CAPITOL CT
City,State,Zip:	OCOEE, FL 32761
Region:	3
Facility ID:	8521711
Facility Phone:	4076563030
Facility Status:	CLOSED
Facility Type:	C
Type Description:	Fuel user/Non-retail
DEP CO:	P
Finaincial Responsibility:	INSURANCE
Insurance Company:	FPLIPA
Effective Date:	01/27/1994
Expire Date:	01/27/1996
Owner ID:	23557
Onwer Name:	WAYNE AUTOMATIC FIRE SPRINKLERS
Owner Address:	222 CAPITOL CT
Owner Address2:	Not reported
Owner City,St,Zip:	OCOEE, FL 34761
Contact:	RANDY ALMOND OR RALPH MCCOY
Resp Party Phone:	4076563030

WASTEWATER:

Name:	WAYNE AUTOMATIC FIRE SPRINKLERS, INC.
Address:	222 CAPITOL CT
City,State,Zip:	OCOEE, FL
Facility ID:	FLR10TO92
Facility Type:	Construction Stormwater GP
Status:	Active - Existing, permitted facility/site for which effluent, reclaimed water or wastewater residual discharge into the environment and/or monitoring is taking place.
District Office:	TLST
NPDES Permitted Site:	Not reported
Environmental Interest:	Not reported
Owner Type:	Unknown
Permit Capacity:	Not reported
Party Name:	James Drawdy, PMTE
Company Name:	Wayne Automatic Fire Sprinklers, Inc.
RP Address:	222 Capitol Ct
RP Address 2:	Not reported
RP City,Stat,Zip:	Ocoee FL 34761-3019
Telephone:	4076563030
Email:	mdrawdy@waynefire.com
Issue Date:	06/01/2020
Effective Date:	06/01/2020
Expiration Date:	05/31/2025
DOC Description:	Generic Permit
Latitude Degrees:	28
Latitude Minutes:	33
Latitude Seconds:	38.98
Longitude Degrees:	81
Longitude Minutes:	33
Longitude Seconds:	12.82
Treatment:	Not reported
Decode For Fstatus:	Active

DRAFT

159 North 1/4-1/2 0.355 mi. 1873 ft.

SUNSHINE FOOD MART #76
12728 W COLONIAL DR
WINTER GARDEN, FL 34787

FL LUST **U003333780**
FL UST **N/A**
FL Financial Assurance

Actual: 123 ft.

Focus Map: 8

LUST:

Name:	SUNSHINE FOOD MART #76
Address:	12728 W COLONIAL DR
City,State,Zip:	WINTER GARDEN, FL 34787
Region:	STATE
Facility Id:	8513280
Facility Status:	CLOSED
Facility Type:	A - Retail Station
Facility Phone:	(321)631-0245
Facility Cleanup Rank:	445
District:	Central District
Lat/Long (dms):	28 33 2.9461 / 81 34 10.4236
Section:	Not reported
Township:	Not reported
Range:	Not reported
Feature:	Not reported
Method:	AGPS
Datum:	0
Score:	66
Score Effective Date:	2005-11-09 00:00:00
Score When Ranked:	79
Operator:	RAJ SHAH / AL WILSON
Name Update:	1997-08-25 00:00:00
Address Update:	2001-09-27 00:00:00

Petroleum Cleanup PCT Facility Score:

Facility Cleanup Status:	CMPL - COMPLETED
Contact:	AL WILSON OR MIKE SHAH
Contact Company:	ALL AMERICAN OIL INC OF BREVARD
Contact Address:	402 HIGHPOINT DR
Contact City/State/Zip:	COCOA, FL 32926
Phone:	(321)631-0245
Bad Address Ind:	N
State:	FL
Zip:	34787, 4115
Score:	66
Score Effective Date:	2005-11-09 00:00:00
Related Party ID:	46353
Primary RP Role:	ACCOUNT OWNER
RP Begin Date:	1997-08-25
RP Zip:	Not reported
RP Extension:	Not reported

Discharge Cleanup Summary:

Discharge Date:	6/6/1988
PCT Discharge Combined:	Not reported
Cleanup Required:	R - CLEANUP REQUIRED
Discharge Cleanup Status:	NFA - NFA COMPLETE
Disch Cleanup Status Date:	5/28/2008
Cleanup Work Status:	COMPLETED
Information Source:	E - EDI
Other Source Description:	Not reported
Eligibility Indicator:	E - ELIGIBLE

DRAFT

SUNSHINE FOOD MART #76 (Continued) **U003333780**

Site Manager: THORNTON_K
Site Mgr End Date: 5/8/2008
Tank Office: PCLP48 - ORANGE COUNTY ENVIRONMENTAL PROTECTION DIV

Petroleum Cleanup Program Eligibility:
Facility ID: 8513280
Discharge Date: 6/6/1988
Pct Discharge Combined With: Not reported
Cleanup Required: R - CLEANUP REQUIRED
Discharge Cleanup Status: NFA - NFA COMPLETE
Disch Cleanup Status Date: 5/28/2008
Cleanup Work Status: COMPLETED
Information Source: Not reported
Other Source Description: Not reported
Application Received Date: Not reported
Cleanup Program: E - EARLY DETECTION INCENTIVE
Eligibility Status: Not reported
Elig Status Date: Not reported
Letter Of Intent Date: Not reported
Redetermined: Not reported
Inspection Date: Not reported
Site Manager: THORNTON_K
Site Mgr End Date: 5/8/2008
Tank Office: PCLP48 - ORANGE COUNTY ENVIRONMENTAL PROTECTION DIV
Deductible Amount: Not reported
Deductible Paid To Date: Not reported
Co-Pay Amount: Not reported
Co-Pay Paid To Date: Not reported
Cap Amount: 0

Contaminated Media:
Discharge Date: 6/6/1988
Pct Discharge Combined With: Not reported
Cleanup Required: R - CLEANUP REQUIRED
Discharge Cleanup Status: NFA - NFA COMPLETE
Disch Cleanup Status Date: 5/28/2008
Cleanup Work Status: COMPLETED
Information Source: E - EDI
Other Source Description: Not reported
Elig Indicator: E - ELIGIBLE
Site Manager: THORNTON_K
Site Mgr End Date: 5/8/2008
Tank Office: PCLP48 - ORANGE COUNTY ENVIRON
Contaminated Drinking Wells: 0
Contaminated Monitoring Well: Yes
Contaminated Soil: No
Contaminated Surface Water: No
Contaminated Ground Water: Yes
Pollutant: Z - Other Non Regulated
Pollutant Other Description: Not reported
Gallons Discharged: Not reported

Task Information:
District: CD
Facility ID: 8513280
Facility Status: CLOSED
Facility Type: A - Retail Station -
County: ORANGE
County ID: 48

DRAFT

SUNSHINE FOOD MART #76 (Continued) **U003333780**

Cleanup Eligibility Status:	E
Source Effective Date:	05-08-2008
Discharge Date:	06-06-1988
Cleanup Required:	R - CLEANUP REQUIRED
Discharge Cleanup Status:	NFA - NFA COMPLETE
Disch Cleanup Status Date:	05-28-2008
SRC Action Type:	NFA - NO FURTHER ACTION
SRC Submit Date:	12-13-2007
SRC Review Date:	05-08-2008
SRC Completion Status:	A - APPROVED
SRC Issue Date:	05-28-2008
SRC Comment:	Not reported
Cleanup Work Status:	COMPLETED
Site Mgr:	THORNTON_K
Site Mgr End Date:	05-08-2008
Tank Office:	PCLP48 - Orange County
SR Task ID:	21408
SR Cleanup Responsible:	RP - RESPONSIBLE PARTY
SR Funding Eligibility Type:	-
SR Actual Cost:	Not reported
SR Completion Date:	08-31-2005
SR Payment Date:	Not reported
SR Oral Date:	Not reported
SR Written Date:	Not reported
SR Soil Removal:	Y
SR Free Product Removal:	Not reported
SR Soil Tonnage Removed:	1927
SR Soil Treatment:	Not reported
SR Other Treatment:	Not reported
SR Alternate Proc Received Date:	Not reported
SR Alternate Procedure Status:	Not reported
SR Alternate Procedure Status Date:	Not reported
SR Alternate Procedure Comments:	Not reported
SA Task ID:	21409
SA Cleanup Responsible:	RP - RESPONSIBLE PARTY
SA Funding Eligibility Type:	-
SA Actual Cost:	Not reported
SA Completion Date:	Not reported
SA Payment Date:	Not reported
RAP Task ID:	21410
RAP Cleanup Responsible ID:	RP - RESPONSIBLE PARTY
RAP Funding Eligibility Type:	-
RAP Actual Cost:	Not reported
RAP Completion Date:	Not reported
RAP Payment Date:	Not reported
RAP Last Order Approved:	1996-12-27 00:00:00
RA Task ID:	21411
RA Cleanup Responsible:	ST - STATE
RA Funding Eligibility Type:	SCR - PRIORITY SCORE ORDER
RA Years to Complete:	0
RA Actual Cost:	Not reported

Click here for Florida Oculus:

UST:

Facility Id:	8513280
Facility Status:	CLOSED

DRAFT

SUNSHINE FOOD MART #76 (Continued) **U003333780**

Type Description: Retail Station
Facility Phone: 3216310245
Region: STATE
Positioning Method: AGPS
Lat/Long (dms): 28 33 2 / 81 34 12

Owner:
Owner Id: 46353
Owner Name: ALL AMERICAN OIL INC OF BREVARD
Owner Address: 402 HIGHPOINT DR
Owner Address 2: Not reported
Owner City,St,Zip: COCOA, FL 32926
Owner Contact: AL WILSON OR MIKE SHAH
Owner Phone: 3216310245

Tank Info:
Name: SUNSHINE FOOD MART #76
Address: 12728 W COLONIAL DR
City: WINTER GARDEN
Zip: 34787
Tank Id: 1
Status: Removed
Status Date: Not reported
Install Date: Not reported
Substance: Leaded gas
Content Description: Leaded Gas
Gallons: 4000
Vessel Indicator: TANK
Tank Location: UNDERGROUND
DEP Contractor: P

Name: SUNSHINE FOOD MART #76
Address: 12728 W COLONIAL DR
City: WINTER GARDEN
Zip: 34787
Tank Id: 2
Status: Removed
Status Date: Not reported
Install Date: Not reported
Substance: Leaded gas
Content Description: Leaded Gas
Gallons: 4000
Vessel Indicator: TANK
Tank Location: UNDERGROUND
DEP Contractor: P

Name: SUNSHINE FOOD MART #76
Address: 12728 W COLONIAL DR
City: WINTER GARDEN
Zip: 34787
Tank Id: 3
Status: Removed
Status Date: Not reported
Install Date: Not reported
Substance: Unleaded gas
Content Description: Unleaded Gas
Gallons: 3000

DRAFT

SUNSHINE FOOD MART #76 (Continued) **U003333780**

Vessel Indicator: TANK
Tank Location: UNDERGROUND
DEP Contractor: P

Name: SUNSHINE FOOD MART #76
Address: 12728 W COLONIAL DR
City: WINTER GARDEN
Zip: 34787
Tank Id: 4
Status: Removed
Status Date: Not reported
Install Date: Not reported
Substance: Unleaded gas
Content Description: Unleaded Gas
Gallons: 3000
Vessel Indicator: TANK
Tank Location: UNDERGROUND
DEP Contractor: P

Name: SUNSHINE FOOD MART #76
Address: 12728 W COLONIAL DR
City: WINTER GARDEN
Zip: 34787
Tank Id: 5
Status: Removed
Status Date: Not reported
Install Date: Not reported
Substance: Vehicular diesel
Content Description: Vehicular Diesel
Gallons: 4000
Vessel Indicator: TANK
Tank Location: UNDERGROUND
DEP Contractor: P

Name: SUNSHINE FOOD MART #76
Address: 12728 W COLONIAL DR
City: WINTER GARDEN
Zip: 34787
Tank Id: 6
Status: Removed
Status Date: Not reported
Install Date: Not reported
Substance: Vehicular diesel
Content Description: Vehicular Diesel
Gallons: 4000
Vessel Indicator: TANK
Tank Location: UNDERGROUND
DEP Contractor: P

Name: SUNSHINE FOOD MART #76
Address: 12728 W COLONIAL DR
City: WINTER GARDEN
Zip: 34787
Tank Id: Not reported
Status: Removed
Status Date: 10/01/2004
Install Date: 10/1/1985

DRAFT

SUNSHINE FOOD MART #76 (Continued) **U003333780**

Substance: Unleaded gas
Content Description: Unleaded Gas
Gallons: 10000
Vessel Indicator: TANK
Tank Location: UNDERGROUND
DEP Contractor: P

Name: SUNSHINE FOOD MART #76
Address: 12728 W COLONIAL DR
City: WINTER GARDEN
Zip: 34787
Tank Id: Not reported
Status: Removed
Status Date: 10/01/2004
Install Date: 10/1/1985
Substance: Vehicular diesel
Content Description: Vehicular Diesel
Gallons: 10000
Vessel Indicator: TANK
Tank Location: UNDERGROUND
DEP Contractor: P

Click here for Florida Oculus:

FL Financial Assurance 3:
Name: SUNSHINE FOOD MART #76
Address: 12728 W COLONIAL DR
City,State,Zip: WINTER GARDEN, FL 34787
Region: 3
Facility ID: 8513280
Facility Phone: 3216310245
Facility Status: CLOSED
Facility Type: A
Type Description: Retail Station
DEP CO: P
Finaincial Responsibility: INSURANCE
Insurance Company: AIG
Effective Date: 08/30/2003
Expire Date: 08/30/2004
Owner ID: 46353
Onwer Name: ALL AMERICAN OIL INC OF BREVARD
Owner Address: 402 HIGHPOINT DR
Owner Address2: Not reported
Owner City,St,Zip: COCOA, FL 32926
Contact: AL WILSON OR MIKE SHAH
Resp Party Phone: 3216310245

Name: SUNSHINE FOOD MART #76
Address: 12728 W COLONIAL DR
City,State,Zip: WINTER GARDEN, FL 34787
Region: 3
Facility ID: 8513280
Facility Phone: 3216310245
Facility Status: CLOSED
Facility Type: A
Type Description: Retail Station

DRAFT

SUNSHINE FOOD MART #76 (Continued) **U003333780**

DEP CO:	P
Finaincial Responsibility:	INSURANCE
Insurance Company:	FPLIPA
Effective Date:	06/04/1990
Expire Date:	10/01/1990
Owner ID:	46353
Onwer Name:	ALL AMERICAN OIL INC OF BREVARD
Owner Address:	402 HIGHPOINT DR
Owner Address2:	Not reported
Owner City,St,Zip:	COCOA, FL 32926
Contact:	AL WILSON OR MIKE SHAH
Resp Party Phone:	3216310245

AC160 **CIRCLE K #2722805** **FL LUST** **U001365226**
ENE **400 FRANKLIN ST** **FL UST** **N/A**
1/4-1/2 **OCOEE, FL 32761** **FL Financial Assurance**
0.359 mi.
1896 ft. **Site 1 of 2 in cluster AC**

Actual:
123 ft.

Focus Map:
8

LUST:

Name:	CIRCLE K #2722805
Address:	400 FRANKLIN ST
City,State,Zip:	OCOEE, FL 32761
Region:	STATE
Facility Id:	9045843
Facility Status:	OPEN
Facility Type:	A - Retail Station
Facility Phone:	(919)774-6700
Facility Cleanup Rank:	Not reported
District:	Central District
Lat/Long (dms):	28 34 18.2879 / 81 33 4.0136
Section:	18
Township:	22S
Range:	28E
Feature:	Not reported
Method:	AGPS
Datum:	0
Score:	30
Score Effective Date:	2009-10-13 00:00:00
Score When Ranked:	Not reported
Operator:	GRAHAM BIGGS
Name Update:	2016-01-07 00:00:00
Address Update:	2003-05-21 00:00:00

Petroleum Cleanup PCT Facility Score:

Facility Cleanup Status:	CMPL - COMPLETED
Contact:	GRAHAM BIGGS
Contact Company:	CIRCLE K STORES INC
Contact Address:	1100 SITUS CT #100
Contact City/State/Zip:	Raleigh, NC 27606
Phone:	(919)774-6700
Bad Address Ind:	N
State:	FL
Zip:	32761, 2664
Score:	30
Score Effective Date:	2009-10-13 00:00:00
Related Party ID:	4045
Primary RP Role:	ACCOUNT OWNER

DRAFT

CIRCLE K #2722805 (Continued) **U001365226**

RP Begin Date: 2016-01-08
RP Zip: 4295
RP Extension: 6326

Discharge Cleanup Summary:
Discharge Date: 6/4/2007
PCT Discharge Combined: Not reported
Cleanup Required: R - CLEANUP REQUIRED
Discharge Cleanup Status: NFA - NFA COMPLETE
Disch Cleanup Status Date: 1/10/2014
Cleanup Work Status: COMPLETED
Information Source: D - DISCHARGE NOTIFICATION
Other Source Description: Not reported
Eligibility Indicator: I - INELIGIBLE
Site Manager: WHITE_CL
Site Mgr End Date: 11/13/2013
Tank Office: PCLP48 - ORANGE COUNTY ENVIRONMENTAL PROTECTION DIV

Contaminated Media:
Discharge Date: 6/4/2007
Pct Discharge Combined With: Not reported
Cleanup Required: R - CLEANUP REQUIRED
Discharge Cleanup Status: NFA - NFA COMPLETE
Disch Cleanup Status Date: 1/10/2014
Cleanup Work Status: COMPLETED
Information Source: D - DISCHARGE NOTIFICATION
Other Source Description: Not reported
Elig Indicator: I - INELIGIBLE
Site Manager: WHITE_CL
Site Mgr End Date: 11/13/2013
Tank Office: PCLP48 - ORANGE COUNTY ENVIRON
Contaminated Drinking Wells: Not reported
Contaminated Monitoring Well: No
Contaminated Soil: Yes
Contaminated Surface Water: No
Contaminated Ground Water: Yes
Pollutant: Y - Unknown/Not Reported
Pollutant Other Description: Not reported
Gallons Discharged: 1

Task Information:
District: CD
Facility ID: 9045843
Facility Status: OPEN
Facility Type: A - Retail Station -
County: ORANGE
County ID: 48
Cleanup Eligibility Status: I
Source Effective Date: 11-05-2013
Discharge Date: 06-04-2007
Cleanup Required: R - CLEANUP REQUIRED
Discharge Cleanup Status: NFA - NFA COMPLETE
Disch Cleanup Status Date: 01-10-2014
SRC Action Type: NFA - NO FURTHER ACTION
SRC Submit Date: 10-29-2013
SRC Review Date: 11-05-2013
SRC Completion Status: A - APPROVED
SRC Issue Date: 01-10-2014

DRAFT

CIRCLE K #2722805 (Continued) **U001365226**

SRC Comment:	Not reported
Cleanup Work Status:	COMPLETED
Site Mgr:	WHITE_CL
Site Mgr End Date:	11-13-2013
Tank Office:	PCLP48 - Orange County
SR Task ID:	Not reported
SR Cleanup Responsible:	-
SR Funding Eligibility Type:	-
SR Actual Cost:	Not reported
SR Completion Date:	Not reported
SR Payment Date:	Not reported
SR Oral Date:	Not reported
SR Written Date:	Not reported
SR Soil Removal:	Not reported
SR Free Product Removal:	Not reported
SR Soil Tonnage Removed:	Not reported
SR Soil Treatment:	Not reported
SR Other Treatment:	Not reported
SR Alternate Proc Received Date:	Not reported
SR Alternate Procedure Status:	Not reported
SR Alternate Procedure Status Date:	Not reported
SR Alternate Procedure Comments:	Not reported
SA Task ID:	81207
SA Cleanup Responsible:	-
SA Funding Eligibility Type:	-
SA Actual Cost:	Not reported
SA Completion Date:	Not reported
SA Payment Date:	Not reported
RAP Task ID:	87247
RAP Cleanup Responsible ID:	-
RAP Funding Eligibility Type:	-
RAP Actual Cost:	Not reported
RAP Completion Date:	Not reported
RAP Payment Date:	Not reported
RAP Last Order Approved:	Not reported
RA Task ID:	84484
RA Cleanup Responsible:	RP - RESPONSIBLE PARTY
RA Funding Eligibility Type:	-
RA Years to Complete:	0
RA Actual Cost:	Not reported

Click here for Florida Oculus:

UST:

Facility Id:	9045843
Facility Status:	OPEN
Type Description:	Retail Station
Facility Phone:	9197746700
Region:	STATE
Positioning Method:	AGPS
Lat/Long (dms):	28 34 31 / 81 33 6

Owner:

Owner Id:	4045
Owner Name:	CIRCLE K STORES INC
Owner Address:	1100 SITUS CT #100
Owner Address 2:	ATTN: STORAGE TANK REGIS

DRAFT

CIRCLE K #2722805 (Continued) **U001365226**

Owner City,St,Zip: Raleigh, NC 27606
Owner Contact: GRAHAM BIGGS
Owner Phone: 9197746700

Tank Info:
Name: CIRCLE K #2722805
Address: 400 FRANKLIN ST
City: OCOEE
Zip: 32761
Tank Id: 1
Status: Removed
Status Date: 06/19/2007
Install Date: 1/1/1990
Substance: Unleaded gas
Content Description: Unleaded Gas
Gallons: 12000
Vessel Indicator: TANK
Tank Location: UNDERGROUND
DEP Contractor: C

Name: CIRCLE K #2722805
Address: 400 FRANKLIN ST
City: OCOEE
Zip: 32761
Tank Id: 2
Status: Removed
Status Date: 06/19/2007
Install Date: 1/1/1990
Substance: Unleaded gas
Content Description: Unleaded Gas
Gallons: 10000
Vessel Indicator: TANK
Tank Location: UNDERGROUND
DEP Contractor: C

Name: CIRCLE K #2722805
Address: 400 FRANKLIN ST
City: OCOEE
Zip: 32761
Tank Id: 3
Status: Removed
Status Date: 06/19/2007
Install Date: 1/1/1990
Substance: Vehicular diesel
Content Description: Vehicular Diesel
Gallons: 10000
Vessel Indicator: TANK
Tank Location: UNDERGROUND
DEP Contractor: C

Name: CIRCLE K #2722805
Address: 400 FRANKLIN ST
City: OCOEE
Zip: 32761
Tank Id: 4
Status: In service
Status Date: 06/01/2007

DRAFT

CIRCLE K #2722805 (Continued) **U001365226**

Install Date: 6/1/2007
Substance: Unleaded gas
Content Description: Unleaded Gas
Gallons: 16000
Vessel Indicator: TANK
Tank Location: UNDERGROUND
DEP Contractor: C

Construction:
Tank Id: 4
Construction Category: Overfill/Spill
Construction Description: Ball check valve

Tank Id: 4
Construction Category: Primary Construction
Construction Description: Fiberglass clad steel

Tank Id: 4
Construction Category: Secondary Containment
Construction Description: Double wall

Tank Id: 4
Construction Category: Overfill/Spill
Construction Description: Spill containment bucket

Tank Id: 4
Construction Category: Overfill/Spill
Construction Description: Tight fill

Monitoring:
Tank ID: 4
Monitoring Description: Monitor dbl wall tank space

Tank ID: 4
Monitoring Description: Mechanical line leak detector

Tank ID: 4
Monitoring Description: Visual inspect pipe sumps

Tank ID: 4
Monitoring Description: Visual inspect dispenser liners

Tank ID: 4
Monitoring Description: Monitor dbl wall pipe space

Piping:
Tank ID: 4
Piping Category: Miscellaneous Attributes
Piping Description: Pressurized piping system

Tank ID: 4
Piping Category: Miscellaneous Attributes
Piping Description: Dispenser liners

Tank ID: 4
Piping Category: Primary Construction
Piping Description: Approved synthetic material

DRAFT

CIRCLE K #2722805 (Continued) **U001365226**

Tank ID: 4
Piping Category: Secondary Containment
Piping Description: Double wall - pipe jacket

Name: CIRCLE K #2722805
Address: 400 FRANKLIN ST
City: OCOEE
Zip: 32761
Tank Id: 5
Status: In service
Status Date: 06/19/2007
Install Date: 6/1/2007
Substance: Unleaded gas
Content Description: Unleaded Gas
Gallons: 16000
Vessel Indicator: TANK
Tank Location: UNDERGROUND
DEP Contractor: C

Construction:
Tank Id: 5
Construction Category: Secondary Containment
Construction Description: Double wall

Tank Id: 5
Construction Category: Overfill/Spill
Construction Description: Ball check valve

Tank Id: 5
Construction Category: Primary Construction
Construction Description: Fiberglass clad steel

Tank Id: 5
Construction Category: Overfill/Spill
Construction Description: Spill containment bucket

Tank Id: 5
Construction Category: Overfill/Spill
Construction Description: Tight fill

Tank Id: 5
Construction Category: Miscellaneous Attributes
Construction Description: Compartmented

Monitoring:
Tank ID: 5
Monitoring Description: Monitor dbl wall tank space

Tank ID: 5
Monitoring Description: Mechanical line leak detector

Tank ID: 5
Monitoring Description: Monitor dbl wall pipe space

Tank ID: 5
Monitoring Description: Visual inspect pipe sumps

DRAFT

CIRCLE K #2722805 (Continued) **U001365226**

Tank ID: 5
Monitoring Description: Visual inspect dispenser liners

Piping:
Tank ID: 5
Piping Category: Miscellaneous Attributes
Piping Description: Pressurized piping system

Tank ID: 5
Piping Category: Primary Construction
Piping Description: Approved synthetic material

Tank ID: 5
Piping Category: Secondary Containment
Piping Description: Double wall - pipe jacket

Tank ID: 5
Piping Category: Miscellaneous Attributes
Piping Description: Dispenser liners

Click here for Florida Oculus:

FL Financial Assurance 3:
Name: CIRCLE K #2722805
Address: 400 FRANKLIN ST
City,State,Zip: OCOEE, FL 32761
Region: 3
Facility ID: 9045843
Facility Phone: 9197746700
Facility Status: OPEN
Facility Type: A
Type Description: Retail Station
DEP CO: C
Finaincial Responsibility: INSURANCE
Insurance Company: ENDURANCE AMERICAN SPECIALTY INS CO
Effective Date: 11/01/2009
Expire Date: 11/01/2010
Owner ID: 4045
Onwer Name: CIRCLE K STORES INC
Owner Address: 1100 SITUS CT #100
Owner Address2: ATTN: STORAGE TANK REGIS
Owner City,St,Zip: Raleigh, NC 27606
Contact: GRAHAM BIGGS
Resp Party Phone: 9197746700

Name: CIRCLE K #2722805
Address: 400 FRANKLIN ST
City,State,Zip: OCOEE, FL 32761
Region: 3
Facility ID: 9045843
Facility Phone: 9197746700
Facility Status: OPEN
Facility Type: A
Type Description: Retail Station

DRAFT

CIRCLE K #2722805 (Continued) **U001365226**

DEP CO: C
Finaincial Responsibility: INSURANCE
Insurance Company: ENDURANCE AMERICAN SPECIALTY INS CO
Effective Date: 11/01/2010
Expire Date: 11/01/2011
Owner ID: 4045
Onwer Name: CIRCLE K STORES INC
Owner Address: 1100 SITUS CT #100
Owner Address2: ATTN: STORAGE TANK REGIS
Owner City,St,Zip: Raleigh, NC 27606
Contact: GRAHAM BIGGS
Resp Party Phone: 9197746700

Name: CIRCLE K #2722805
Address: 400 FRANKLIN ST
City,State,Zip: OCOEE, FL 32761
Region: 3
Facility ID: 9045843
Facility Phone: 9197746700
Facility Status: OPEN
Facility Type: A
Type Description: Retail Station
DEP CO: C
Finaincial Responsibility: INSURANCE
Insurance Company: FPLIPA
Effective Date: 04/09/1990
Expire Date: 04/19/1991
Owner ID: 4045
Onwer Name: CIRCLE K STORES INC
Owner Address: 1100 SITUS CT #100
Owner Address2: ATTN: STORAGE TANK REGIS
Owner City,St,Zip: Raleigh, NC 27606
Contact: GRAHAM BIGGS
Resp Party Phone: 9197746700

Name: CIRCLE K #2722805
Address: 400 FRANKLIN ST
City,State,Zip: OCOEE, FL 32761
Region: 3
Facility ID: 9045843
Facility Phone: 9197746700
Facility Status: OPEN
Facility Type: A
Type Description: Retail Station
DEP CO: C
Finaincial Responsibility: INSURANCE
Insurance Company: HUDSON SPECIALTY INSURANCE COMPANY
Effective Date: 11/01/2008
Expire Date: 11/01/2009
Owner ID: 4045
Onwer Name: CIRCLE K STORES INC
Owner Address: 1100 SITUS CT #100
Owner Address2: ATTN: STORAGE TANK REGIS
Owner City,St,Zip: Raleigh, NC 27606
Contact: GRAHAM BIGGS
Resp Party Phone: 9197746700

DRAFT

CIRCLE K #2722805 (Continued) **U001365226**

Name:	CIRCLE K #2722805
Address:	400 FRANKLIN ST
City,State,Zip:	OCOEE, FL 32761
Region:	3
Facility ID:	9045843
Facility Phone:	9197746700
Facility Status:	OPEN
Facility Type:	A
Type Description:	Retail Station
DEP CO:	C
Finaincial Responsibility:	INSURANCE
Insurance Company:	IRONSHORE SPECIALTY INSURANCE CO
Effective Date:	11/01/2011
Expire Date:	11/01/2012
Owner ID:	4045
Onwer Name:	CIRCLE K STORES INC
Owner Address:	1100 SITUS CT #100
Owner Address2:	ATTN: STORAGE TANK REGIS
Owner City,St,Zip:	Raleigh, NC 27606
Contact:	GRAHAM BIGGS
Resp Party Phone:	9197746700

Name:	CIRCLE K #2722805
Address:	400 FRANKLIN ST
City,State,Zip:	OCOEE, FL 32761
Region:	3
Facility ID:	9045843
Facility Phone:	9197746700
Facility Status:	OPEN
Facility Type:	A
Type Description:	Retail Station
DEP CO:	C
Finaincial Responsibility:	INSURANCE
Insurance Company:	IRONSHORE SPECIALTY INSURANCE CO
Effective Date:	11/01/2012
Expire Date:	11/01/2013
Owner ID:	4045
Onwer Name:	CIRCLE K STORES INC
Owner Address:	1100 SITUS CT #100
Owner Address2:	ATTN: STORAGE TANK REGIS
Owner City,St,Zip:	Raleigh, NC 27606
Contact:	GRAHAM BIGGS
Resp Party Phone:	9197746700

Name:	CIRCLE K #2722805
Address:	400 FRANKLIN ST
City,State,Zip:	OCOEE, FL 32761
Region:	3
Facility ID:	9045843
Facility Phone:	9197746700
Facility Status:	OPEN
Facility Type:	A
Type Description:	Retail Station
DEP CO:	C
Finaincial Responsibility:	INSURANCE
Insurance Company:	IRONSHORE SPECIALTY INSURANCE CO
Effective Date:	11/01/2013

DRAFT

CIRCLE K #2722805 (Continued) **U001365226**

Expire Date: 11/01/2014
Owner ID: 4045
Onwer Name: CIRCLE K STORES INC
Owner Address: 1100 SITUS CT #100
Owner Address2: ATTN: STORAGE TANK REGIS
Owner City,St,Zip: Raleigh, NC 27606
Contact: GRAHAM BIGGS
Resp Party Phone: 9197746700

Name: CIRCLE K #2722805
Address: 400 FRANKLIN ST
City,State,Zip: OCOEE, FL 32761
Region: 3
Facility ID: 9045843
Facility Phone: 9197746700
Facility Status: OPEN
Facility Type: A
Type Description: Retail Station
DEP CO: C
Finaincial Responsibility: INSURANCE
Insurance Company: IRONSHORE SPECIALTY INSURANCE CO
Effective Date: 11/01/2014
Expire Date: 11/01/2015
Owner ID: 4045
Onwer Name: CIRCLE K STORES INC
Owner Address: 1100 SITUS CT #100
Owner Address2: ATTN: STORAGE TANK REGIS
Owner City,St,Zip: Raleigh, NC 27606
Contact: GRAHAM BIGGS
Resp Party Phone: 9197746700

Name: CIRCLE K #2722805
Address: 400 FRANKLIN ST
City,State,Zip: OCOEE, FL 32761
Region: 3
Facility ID: 9045843
Facility Phone: 9197746700
Facility Status: OPEN
Facility Type: A
Type Description: Retail Station
DEP CO: C
Finaincial Responsibility: INSURANCE
Insurance Company: IRONSHORE SPECIALTY INSURANCE CO
Effective Date: 11/01/2015
Expire Date: 11/01/2016
Owner ID: 4045
Onwer Name: CIRCLE K STORES INC
Owner Address: 1100 SITUS CT #100
Owner Address2: ATTN: STORAGE TANK REGIS
Owner City,St,Zip: Raleigh, NC 27606
Contact: GRAHAM BIGGS
Resp Party Phone: 9197746700

Name: CIRCLE K #2722805
Address: 400 FRANKLIN ST
City,State,Zip: OCOEE, FL 32761
Region: 3

DRAFT

CIRCLE K #2722805 (Continued) **U001365226**

Facility ID:	9045843
Facility Phone:	9197746700
Facility Status:	OPEN
Facility Type:	A
Type Description:	Retail Station
DEP CO:	C
Finaincial Responsibility:	INSURANCE
Insurance Company:	IRONSHORE SPECIALTY INSURANCE CO
Effective Date:	12/01/2016
Expire Date:	12/01/2017
Owner ID:	4045
Onwer Name:	CIRCLE K STORES INC
Owner Address:	1100 SITUS CT #100
Owner Address2:	ATTN: STORAGE TANK REGIS
Owner City,St,Zip:	Raleigh, NC 27606
Contact:	GRAHAM BIGGS
Resp Party Phone:	9197746700

Name:	CIRCLE K #2722805
Address:	400 FRANKLIN ST
City,State,Zip:	OCOEE, FL 32761
Region:	3
Facility ID:	9045843
Facility Phone:	9197746700
Facility Status:	OPEN
Facility Type:	A
Type Description:	Retail Station
DEP CO:	C
Finaincial Responsibility:	INSURANCE
Insurance Company:	IRONSHORE SPECIALTY INSURANCE CO
Effective Date:	12/01/2017
Expire Date:	12/01/2018
Owner ID:	4045
Onwer Name:	CIRCLE K STORES INC
Owner Address:	1100 SITUS CT #100
Owner Address2:	ATTN: STORAGE TANK REGIS
Owner City,St,Zip:	Raleigh, NC 27606
Contact:	GRAHAM BIGGS
Resp Party Phone:	9197746700

Name:	CIRCLE K #2722805
Address:	400 FRANKLIN ST
City,State,Zip:	OCOEE, FL 32761
Region:	3
Facility ID:	9045843
Facility Phone:	9197746700
Facility Status:	OPEN
Facility Type:	A
Type Description:	Retail Station
DEP CO:	C
Finaincial Responsibility:	INSURANCE
Insurance Company:	IRONSHORE SPECIALTY INSURANCE CO
Effective Date:	12/01/2018
Expire Date:	12/01/2019
Owner ID:	4045
Onwer Name:	CIRCLE K STORES INC
Owner Address:	1100 SITUS CT #100

DRAFT

CIRCLE K #2722805 (Continued) **U001365226**

Owner Address2: ATTN: STORAGE TANK REGIS
Owner City,St,Zip: Raleigh, NC 27606
Contact: GRAHAM BIGGS
Resp Party Phone: 9197746700

Name: CIRCLE K #2722805
Address: 400 FRANKLIN ST
City,State,Zip: OCOEE, FL 32761
Region: 3
Facility ID: 9045843
Facility Phone: 9197746700
Facility Status: OPEN
Facility Type: A
Type Description: Retail Station
DEP CO: C
Finaincial Responsibility: INSURANCE
Insurance Company: NAVIGATORS SPECIALTY INSURANCE CO
Effective Date: 12/01/2019
Expire Date: 12/01/2020
Owner ID: 4045
Onwer Name: CIRCLE K STORES INC
Owner Address: 1100 SITUS CT #100
Owner Address2: ATTN: STORAGE TANK REGIS
Owner City,St,Zip: Raleigh, NC 27606
Contact: GRAHAM BIGGS
Resp Party Phone: 9197746700

Name: CIRCLE K #2722805
Address: 400 FRANKLIN ST
City,State,Zip: OCOEE, FL 32761
Region: 3
Facility ID: 9045843
Facility Phone: 9197746700
Facility Status: OPEN
Facility Type: A
Type Description: Retail Station
DEP CO: C
Finaincial Responsibility: INSURANCE
Insurance Company: NAVIGATORS SPECIALTY INSURANCE CO
Effective Date: 12/01/2020
Expire Date: 12/01/2021
Owner ID: 4045
Onwer Name: CIRCLE K STORES INC
Owner Address: 1100 SITUS CT #100
Owner Address2: ATTN: STORAGE TANK REGIS
Owner City,St,Zip: Raleigh, NC 27606
Contact: GRAHAM BIGGS
Resp Party Phone: 9197746700

DRAFT

161 **KEENE R D TRUST** **FL LUST** **U001363986**
North **13100 W COLONIAL DR** **FL UST** **N/A**
1/4-1/2 **WINTER GARDEN, FL 34787** **FL AST**
0.368 mi. **FL Financial Assurance**
1941 ft. **FL NPDES**

Actual:
119 ft.

Focus Map:
7

LUST:

Name:	KEENE R D TRUST
Address:	13100 W COLONIAL DR
City,State,Zip:	WINTER GARDEN, FL 34787
Region:	STATE
Facility Id:	8513301
Facility Status:	CLOSED
Facility Type:	C - Fuel user/Non-retail
Facility Phone:	(407)656-2291
Facility Cleanup Rank:	674
District:	Central District
Lat/Long (dms):	28 33 2.1 / 81 34 38.82
Section:	26
Township:	22S
Range:	27E
Feature:	Not reported
Method:	ADDM
Datum:	0
Score:	85
Score Effective Date:	2005-08-01 00:00:00
Score When Ranked:	75
Operator:	FRED SAUNDERS
Name Update:	2000-08-29 00:00:00
Address Update:	2000-09-19 00:00:00

Petroleum Cleanup PCT Facility Score:

Facility Cleanup Status:	CMPL - COMPLETED
Contact:	REX MC PHERSON II
Contact Company:	LAKE BUTLER GROVES INC
Contact Address:	PO BOX 770338
Contact City/State/Zip:	WINTER GARDEN, FL 34777
Phone:	(407)656-2291
Bad Address Ind:	N
State:	FL
Zip:	34787, 3955
Score:	85
Score Effective Date:	2005-08-01 00:00:00
Related Party ID:	12344
Primary RP Role:	ACCOUNT OWNER
RP Begin Date:	1994-05-20
RP Zip:	Not reported
RP Extension:	Not reported

Discharge Cleanup Summary:

Discharge Date:	8/10/1995
PCT Discharge Combined:	Not reported
Cleanup Required:	R - CLEANUP REQUIRED
Discharge Cleanup Status:	NFA - NFA COMPLETE
Disch Cleanup Status Date:	8/6/2009
Cleanup Work Status:	COMPLETED
Information Source:	D - DISCHARGE NOTIFICATION
Other Source Description:	Not reported
Eligibility Indicator:	E - ELIGIBLE

DRAFT

KEENE R D TRUST (Continued) **U001363986**

Site Manager:	PARKER_RH
Site Mgr End Date:	7/13/2009
Tank Office:	PCLP48 - ORANGE COUNTY ENVIRONMENTAL PROTECTION DIV
Discharge Date:	10/6/1987
PCT Discharge Combined:	Not reported
Cleanup Required:	N - NO CLEANUP REQUIRED
Discharge Cleanup Status:	NREQ - CLEANUP NOT REQUIRED
Disch Cleanup Status Date:	5/15/2002
Cleanup Work Status:	COMPLETED
Information Source:	E - EDI
Other Source Description:	Not reported
Eligibility Indicator:	I - INELIGIBLE
Site Manager:	SAINTEN_E
Site Mgr End Date:	11/13/2002
Tank Office:	PCLP48 - ORANGE COUNTY ENVIRONMENTAL PROTECTION DIV

Petroleum Cleanup Program Eligibility:

Facility ID:	8513301
Discharge Date:	8/10/1995
Pct Discharge Combined With:	Not reported
Cleanup Required:	R - CLEANUP REQUIRED
Discharge Cleanup Status:	NFA - NFA COMPLETE
Disch Cleanup Status Date:	8/6/2009
Cleanup Work Status:	COMPLETED
Information Source:	Not reported
Other Source Description:	Not reported
Application Received Date:	Not reported
Cleanup Program:	A - ABANDONED TANK RESTORATION PROGRAM
Eligibility Status:	Not reported
Elig Status Date:	Not reported
Letter Of Intent Date:	Not reported
Redetermined:	Not reported
Inspection Date:	Not reported
Site Manager:	PARKER_RH
Site Mgr End Date:	7/13/2009
Tank Office:	PCLP48 - ORANGE COUNTY ENVIRONMENTAL PROTECTION DIV
Deductible Amount:	Not reported
Deductible Paid To Date:	Not reported
Co-Pay Amount:	Not reported
Co-Pay Paid To Date:	Not reported
Cap Amount:	400000
Facility ID:	8513301
Discharge Date:	8/10/1995
Pct Discharge Combined With:	Not reported
Cleanup Required:	R - CLEANUP REQUIRED
Discharge Cleanup Status:	NFA - NFA COMPLETE
Disch Cleanup Status Date:	8/6/2009
Cleanup Work Status:	COMPLETED
Information Source:	Not reported
Other Source Description:	Not reported
Application Received Date:	Not reported
Cleanup Program:	C - PETROLEUM CLEANUP PARTICIPATION PROGRAM
Eligibility Status:	Not reported
Elig Status Date:	Not reported
Letter Of Intent Date:	Not reported
Redetermined:	Not reported
Inspection Date:	Not reported
Site Manager:	PARKER_RH

DRAFT

KEENE R D TRUST (Continued) **U001363986**

Site Mgr End Date:	7/13/2009
Tank Office:	PCLP48 - ORANGE COUNTY ENVIRONMENTAL PROTECTION DIV
Deductible Amount:	Not reported
Deductible Paid To Date:	Not reported
Co-Pay Amount:	Not reported
Co-Pay Paid To Date:	Not reported
Cap Amount:	400000
Facility ID:	8513301
Discharge Date:	10/6/1987
Pct Discharge Combined With:	Not reported
Cleanup Required:	N - NO CLEANUP REQUIRED
Discharge Cleanup Status:	NREQ - CLEANUP NOT REQUIRED
Disch Cleanup Status Date:	5/15/2002
Cleanup Work Status:	COMPLETED
Information Source:	Not reported
Other Source Description:	Not reported
Application Received Date:	Not reported
Cleanup Program:	E - EARLY DETECTION INCENTIVE
Eligibility Status:	Not reported
Elig Status Date:	Not reported
Letter Of Intent Date:	Not reported
Redetermined:	Not reported
Inspection Date:	Not reported
Site Manager:	SAINTEN_E
Site Mgr End Date:	11/13/2002
Tank Office:	PCLP48 - ORANGE COUNTY ENVIRONMENTAL PROTECTION DIV
Deductible Amount:	Not reported
Deductible Paid To Date:	Not reported
Co-Pay Amount:	Not reported
Co-Pay Paid To Date:	Not reported
Cap Amount:	0

Contaminated Media:

Discharge Date:	8/10/1995
Pct Discharge Combined With:	Not reported
Cleanup Required:	R - CLEANUP REQUIRED
Discharge Cleanup Status:	NFA - NFA COMPLETE
Disch Cleanup Status Date:	8/6/2009
Cleanup Work Status:	COMPLETED
Information Source:	D - DISCHARGE NOTIFICATION
Other Source Description:	Not reported
Elig Indicator:	E - ELIGIBLE
Site Manager:	PARKER_RH
Site Mgr End Date:	7/13/2009
Tank Office:	PCLP48 - ORANGE COUNTY ENVIRON
Contaminated Drinking Wells:	Not reported
Contaminated Monitoring Well:	Not reported
Contaminated Soil:	Not reported
Contaminated Surface Water:	Not reported
Contaminated Ground Water:	Not reported
Pollutant:	B - Unleaded Gas
Pollutant Other Description:	Not reported
Gallons Discharged:	Not reported
Discharge Date:	8/10/1995
Pct Discharge Combined With:	Not reported
Cleanup Required:	R - CLEANUP REQUIRED
Discharge Cleanup Status:	NFA - NFA COMPLETE
Disch Cleanup Status Date:	8/6/2009

DRAFT

KEENE R D TRUST (Continued) **U001363986**

Cleanup Work Status:	COMPLETED
Information Source:	D - DISCHARGE NOTIFICATION
Other Source Description:	Not reported
Elig Indicator:	E - ELIGIBLE
Site Manager:	PARKER_RH
Site Mgr End Date:	7/13/2009
Tank Office:	PCLP48 - ORANGE COUNTY ENVIRON
Contaminated Drinking Wells:	Not reported
Contaminated Monitoring Well:	Not reported
Contaminated Soil:	Not reported
Contaminated Surface Water:	Not reported
Contaminated Ground Water:	Not reported
Pollutant:	M - Fuel Oil - Onsite Heat
Pollutant Other Description:	Not reported
Gallons Discharged:	Not reported
Discharge Date:	10/6/1987
Pct Discharge Combined With:	Not reported
Cleanup Required:	N - NO CLEANUP REQUIRED
Discharge Cleanup Status:	NREQ - CLEANUP NOT REQUIRED
Disch Cleanup Status Date:	5/15/2002
Cleanup Work Status:	COMPLETED
Information Source:	E - EDI
Other Source Description:	Not reported
Elig Indicator:	I - INELIGIBLE
Site Manager:	SAINTEN_E
Site Mgr End Date:	11/13/2002
Tank Office:	PCLP48 - ORANGE COUNTY ENVIRON
Contaminated Drinking Wells:	Not reported
Contaminated Monitoring Well:	Not reported
Contaminated Soil:	Not reported
Contaminated Surface Water:	Not reported
Contaminated Ground Water:	Not reported
Pollutant:	Y - Unknown/Not Reported
Pollutant Other Description:	Not reported
Gallons Discharged:	Not reported

Task Information:

District:	CD
Facility ID:	8513301
Facility Status:	CLOSED
Facility Type:	C - Fuel user/Non-retail -
County:	ORANGE
County ID:	48
Cleanup Eligibility Status:	E
Source Effective Date:	07-13-2009
Discharge Date:	08-10-1995
Cleanup Required:	R - CLEANUP REQUIRED
Discharge Cleanup Status:	NFA - NFA COMPLETE
Disch Cleanup Status Date:	08-06-2009
SRC Action Type:	NFA - NO FURTHER ACTION
SRC Submit Date:	01-16-2009
SRC Review Date:	07-13-2009
SRC Completion Status:	A - APPROVED
SRC Issue Date:	08-06-2009
SRC Comment:	Not reported
Cleanup Work Status:	COMPLETED
Site Mgr:	PARKER_RH
Site Mgr End Date:	07-13-2009

DRAFT

KEENE R D TRUST (Continued) **U001363986**

Tank Office:	PCLP48 - Orange County
SR Task ID:	93002
SR Cleanup Responsible:	-
SR Funding Eligibility Type:	-
SR Actual Cost:	Not reported
SR Completion Date:	12-13-2006
SR Payment Date:	Not reported
SR Oral Date:	Not reported
SR Written Date:	Not reported
SR Soil Removal:	Y
SR Free Product Removal:	Not reported
SR Soil Tonnage Removed:	2107
SR Soil Treatment:	Not reported
SR Other Treatment:	Not reported
SR Alternate Proc Received Date:	Not reported
SR Alternate Procedure Status:	Not reported
SR Alternate Procedure Status Date:	Not reported
SR Alternate Procedure Comments:	Not reported
SA Task ID:	70461
SA Cleanup Responsible:	-
SA Funding Eligibility Type:	-
SA Actual Cost:	Not reported
SA Completion Date:	Not reported
SA Payment Date:	Not reported
RAP Task ID:	Not reported
RAP Cleanup Responsible ID:	-
RAP Funding Eligibility Type:	-
RAP Actual Cost:	Not reported
RAP Completion Date:	Not reported
RAP Payment Date:	Not reported
RAP Last Order Approved:	Not reported
RA Task ID:	74201
RA Cleanup Responsible:	ST - STATE
RA Funding Eligibility Type:	SCR - PRIORITY SCORE ORDER
RA Years to Complete:	0
RA Actual Cost:	Not reported
District:	CD
Facility ID:	8513301
Facility Status:	CLOSED
Facility Type:	C - Fuel user/Non-retail -
County:	ORANGE
County ID:	48
Cleanup Eligibility Status:	I
Source Effective Date:	Not reported
Discharge Date:	10-06-1987
Cleanup Required:	N - NO CLEANUP REQUIRED
Discharge Cleanup Status:	NREQ - CLEANUP NOT REQUIRED
Disch Cleanup Status Date:	05-15-2002
SRC Action Type:	-
SRC Submit Date:	Not reported
SRC Review Date:	Not reported
SRC Completion Status:	-
SRC Issue Date:	Not reported
SRC Comment:	Not reported
Cleanup Work Status:	COMPLETED
Site Mgr:	SAINTEN_E
Site Mgr End Date:	11-13-2002

DRAFT

KEENE R D TRUST (Continued) **U001363986**

Tank Office:	PCLP48 - Orange County
SR Task ID:	21382
SR Cleanup Responsible:	ST - STATE
SR Funding Eligibility Type:	-
SR Actual Cost:	Not reported
SR Completion Date:	Not reported
SR Payment Date:	Not reported
SR Oral Date:	Not reported
SR Written Date:	Not reported
SR Soil Removal:	Not reported
SR Free Product Removal:	Not reported
SR Soil Tonnage Removed:	Not reported
SR Soil Treatment:	Not reported
SR Other Treatment:	Not reported
SR Alternate Proc Received Date:	Not reported
SR Alternate Procedure Status:	Not reported
SR Alternate Procedure Status Date:	Not reported
SR Alternate Procedure Comments:	Not reported
SA Task ID:	21383
SA Cleanup Responsible:	ST - STATE
SA Funding Eligibility Type:	-
SA Actual Cost:	Not reported
SA Completion Date:	Not reported
SA Payment Date:	Not reported
RAP Task ID:	21384
RAP Cleanup Responsible ID:	ST - STATE
RAP Funding Eligibility Type:	-
RAP Actual Cost:	Not reported
RAP Completion Date:	Not reported
RAP Payment Date:	Not reported
RAP Last Order Approved:	Not reported
RA Task ID:	21385
RA Cleanup Responsible:	ST - STATE
RA Funding Eligibility Type:	-
RA Years to Complete:	Not reported
RA Actual Cost:	Not reported

Click here for Florida Oculus:

UST:

Facility Id:	8513301
Facility Status:	CLOSED
Type Description:	Fuel user/Non-retail
Facility Phone:	4076562291
Region:	STATE
Positioning Method:	ADDM
Lat/Long (dms):	28 33 3.36200000 / 81 34 37.0399999

Owner:

Owner Id:	12344
Owner Name:	LAKE BUTLER GROVES INC
Owner Address:	PO BOX 770338
Owner Address 2:	Not reported
Owner City,St,Zip:	WINTER GARDEN, FL 34777
Owner Contact:	REX MC PHERSON II
Owner Phone:	4076562291

DRAFT

KEENE R D TRUST (Continued) **U001363986**

Tank Info:

Name:	KEENE R D TRUST
Address:	13100 W COLONIAL DR
City:	WINTER GARDEN
Zip:	34787
Tank Id:	1
Status:	Removed
Status Date:	10/31/1987
Install Date:	3/1/1973
Substance:	Leaded gas
Content Description:	Leaded Gas
Gallons:	2000
Vessel Indicator:	TANK
Tank Location:	UNDERGROUND
DEP Contractor:	P

Name:	KEENE R D TRUST
Address:	13100 W COLONIAL DR
City:	WINTER GARDEN
Zip:	34787
Tank Id:	2
Status:	Removed
Status Date:	10/31/1987
Install Date:	10/1/1950
Substance:	Unleaded gas
Content Description:	Unleaded Gas
Gallons:	1000
Vessel Indicator:	TANK
Tank Location:	UNDERGROUND
DEP Contractor:	P

Name:	KEENE R D TRUST
Address:	13100 W COLONIAL DR
City:	WINTER GARDEN
Zip:	34787
Tank Id:	3
Status:	Removed
Status Date:	10/31/1987
Install Date:	6/1/1963
Substance:	Leaded gas
Content Description:	Leaded Gas
Gallons:	2000
Vessel Indicator:	TANK
Tank Location:	UNDERGROUND
DEP Contractor:	P

Name:	KEENE R D TRUST
Address:	13100 W COLONIAL DR
City:	WINTER GARDEN
Zip:	34787
Tank Id:	4
Status:	Removed
Status Date:	10/31/1987
Install Date:	6/1/1974
Substance:	Leaded gas
Content Description:	Leaded Gas
Gallons:	10000

DRAFT

KEENE R D TRUST (Continued) **U001363986**

Vessel Indicator: TANK
Tank Location: UNDERGROUND
DEP Contractor: P

Name: KEENE R D TRUST
Address: 13100 W COLONIAL DR
City: WINTER GARDEN
Zip: 34787
Tank Id: 5
Status: Removed
Status Date: 10/31/1987
Install Date: 10/1/1975
Substance: Vehicular diesel
Content Description: Vehicular Diesel
Gallons: 10000
Vessel Indicator: TANK
Tank Location: UNDERGROUND
DEP Contractor: P

Click here for Florida Oculus:

AST:
Name: KEENE R D TRUST
Address: 13100 W COLONIAL DR
Facility ID: 8513301
Facility Status: CLOSED
Type Description: Fuel user/Non-retail
Facility Phone: 4076562291
DEP Contractor Own: P
Region: STATE
Positioning Method: ADDM
Lat/Long (dms): 28 33 3.36200000 / 81 34 37.0399999

Owner:
Owner Id: 12344
Owner Name: LAKE BUTLER GROVES INC
Owner Address: PO BOX 770338
Owner Address 2: Not reported
Owner City,St,Zip: WINTER GARDEN, FL 34777
Owner Contact: REX MC PHERSON II
Owner Phone: 4076562291

Tank Id: 6
Status: Removed
Status Date: 12/01/1997
Install Date: 10/1/1987
Substance: Unleaded gas
Content Description: Unleaded Gas
Gallons: 2000
Tank Location: ABOVEGROUND

Click here for Florida Oculus:

DRAFT

KEENE R D TRUST (Continued) **U001363986**

FL Financial Assurance 3:

Name:	KEENE R D TRUST
Address:	13100 W COLONIAL DR
City,State,Zip:	WINTER GARDEN, FL 34787
Region:	3
Facility ID:	8513301
Facility Phone:	4076562291
Facility Status:	CLOSED
Facility Type:	C
Type Description:	Fuel user/Non-retail
DEP CO:	P
Finaincial Responsibility:	INSURANCE
Insurance Company:	FPLIPA
Effective Date:	01/24/1995
Expire Date:	01/24/1998
Owner ID:	12344
Onwer Name:	LAKE BUTLER GROVES INC
Owner Address:	PO BOX 770338
Owner Address2:	Not reported
Owner City,St,Zip:	WINTER GARDEN, FL 34777
Contact:	REX MC PHERSON II
Resp Party Phone:	4076562291

WASTEWATER:

Name:	LAKE BUTLER GROVES, INC
Address:	13100 W COLONIAL DR
City,State,Zip:	WINTER GARDEN, FL
Facility ID:	FLR10PI34
Facility Type:	Construction Stormwater GP
Status:	Active - Existing, permitted facility/site for which effluent, reclaimed water or wastewater residual discharge into the environment and/or monitoring is taking place.
District Office:	TLST
NPDES Permitted Site:	Not reported
Environmental Interest:	Not reported
Owner Type:	Private
Permit Capacity:	Not reported
Party Name:	Lennie Arnold, Principal Engineer
Company Name:	Not reported
RP Address:	13100 W Colonial Dr
RP Address 2:	Not reported
RP City,Stat,Zip:	Winter Garden FL 34787-3953
Telephone:	4079751273
Email:	larnold@leainc.com
Issue Date:	06/15/2015
Effective Date:	06/15/2015
Expiration Date:	06/14/2020
DOC Description:	Generic Permit
Latitude Degrees:	28
Latitude Minutes:	33
Latitude Seconds:	2.056
Longitude Degrees:	81
Longitude Minutes:	34
Longitude Seconds:	39.03
Treatment:	Not reported
Decode For Fstatus:	Active

DRAFT

AD162 **JET #9057** **FL DWM CONTAM** **S126321604**
North **13400 W COLONIAL DR** **N/A**
1/4-1/2 **WINTER GARDEN, FL 34787**
0.369 mi.
1947 ft. **Site 1 of 2 in cluster AD**

Actual: **120 ft.**
Focus Map: **7**

DWM CONTAM:

Name:	JET #9057
Address:	13400 W COLONIAL DR
City,State,Zip:	WINTER GARDEN, FL 34787
Program Site Id:	8513595
Lat DD:	28
Lat MM:	33
Lat SS:	2.44
Long DD:	81
Long MM:	34
Long SS:	55.84
Office/ District:	CD
Program Area:	STORAGE TANKS
Priority Score:	81
Datum:	0
Method:	ADDM
Facility Status:	CLOSED
Facility Type:	A - Retail Station
Score Effective Date:	2011-06-07 00:00:00
Score When Ranked:	51
Rank:	3014
Operator:	AMIN GULAMALI
Phone:	(407)851-0504
Name Changed:	2006-03-03 00:00:00
Addr Changed:	2018-03-23 00:00:00
Related Party ID:	80987
Primary RP Role:	PROPERTY OWNER
RP Begin Date:	11/3/2020
RP Name:	GBDS LLC
RP Address1:	812 CENTERBROOK DR
RP Address2:	ATTN: STORAGE TANK REGIS
RP City:	BRANDON
RP State:	FL
RP Zip5:	33511
RP Zip4:	Not reported
Contact:	Not reported
RP Phone:	Not reported
RP Extension:	Not reported
Site Manager:	Not reported

AD163 **JET #9057** **FL SWF/LF** **U003167018**
North **13400 W COLONIAL DR** **FL LUST** **N/A**
1/4-1/2 **WINTER GARDEN, FL 34787** **FL UST**
0.369 mi. **FL CLEANUP SITES**
1947 ft. **Site 2 of 2 in cluster AD**

Actual: **120 ft.**
Focus Map: **7**

SWF/LF:

Name:	TIRE SUPER CENTER OF WINTER GARDEN, INC.
Address:	13400 W. COLONIAL DR
City,State,Zip:	WINTER GARDEN, FL 34787
Facility ID:	96305
District:	CD
Lat/Long:	28:33:12.8987 / 81:33:54.6127
Class Type:	592

DRAFT

JET #9057 (Continued) **U003167018**

Classification: WASTE TIRE SITE, UNAUTHORIZED
Class Status: ACTIVITY NOT PERMITTED/REGISTERED (N)
Section: Not reported
Township: Not reported
Range: Not reported
Responsible Authority Name: TIRE SUPER CENTER OF WINTER GARDEN, INC.
Responsible Authority Address: Not reported
Responsible Authority City,St,Zip: FL
Responsible Authority Phone: Not reported
EMail Address1: Not reported
EMail Address2: Not reported
Site Supervisor Name: Not reported
Site Supervisor Addr: Not reported
Site Supervisor City/State/Zip: Not reported
Site Supervisor Telephone: Not reported
Land Owner Name: WISE SCOTT
Land Owner Address: 12441 HANCOCK ROAD
Land Owner City/State/Zip: CLERMONT, FL 34711
Land Owner Telephone: Not reported

Click here for Florida Oculus:

Name: TIRE SUPER CENTER OF WINTER GARDEN, INC.
Address: 13400 W. COLONIAL DR
City,State,Zip: WINTER GARDEN, FL 34787
Facility ID: 96305
District: CD
Lat/Long: 28:33:12.8987 / 81:33:54.6127
Class Type: 754
Classification: WASTE TIRE COLLECTOR
Class Status: INACTIVE (I)
Section: Not reported
Township: Not reported
Range: Not reported
Responsible Authority Name: TIRE SUPER CENTER OF WINTER GARDEN, INC.
Responsible Authority Address: Not reported
Responsible Authority City,St,Zip: FL
Responsible Authority Phone: Not reported
EMail Address1: Not reported
EMail Address2: Not reported
Site Supervisor Name: Not reported
Site Supervisor Addr: Not reported
Site Supervisor City/State/Zip: Not reported
Site Supervisor Telephone: Not reported
Land Owner Name: WISE SCOTT
Land Owner Address: 12441 HANCOCK ROAD
Land Owner City/State/Zip: CLERMONT, FL 34711
Land Owner Telephone: Not reported

Click here for Florida Oculus:

LUST:
Name: JET #9057
Address: 13400 W COLONIAL DR
City,State,Zip: WINTER GARDEN, FL 34787
Region: STATE
Facility Id: 8513595

DRAFT

JET #9057 (Continued) **U003167018**

Facility Status:	CLOSED
Facility Type:	A - Retail Station
Facility Phone:	Not reported
Facility Cleanup Rank:	3014
District:	Central District
Lat/Long (dms):	28 33 2.44 / 81 34 55.84
Section:	Not reported
Township:	Not reported
Range:	Not reported
Feature:	Not reported
Method:	ADDM
Datum:	0
Score:	81
Score Effective Date:	2011-06-07 00:00:00
Score When Ranked:	51
Operator:	Not reported
Name Update:	1996-12-18 00:00:00
Address Update:	1999-06-29 00:00:00

Discharge Cleanup Summary:

Discharge Date:	11/18/1986
PCT Discharge Combined:	Not reported
Cleanup Required:	R - CLEANUP REQUIRED
Discharge Cleanup Status:	RA - RA ONGOING
Disch Cleanup Status Date:	12/7/1992
Cleanup Work Status:	ACTIVE
Information Source:	E - EDI
Other Source Description:	Not reported
Eligibility Indicator:	E - ELIGIBLE
Site Manager:	GREEN_MN
Site Mgr End Date:	Not reported
Tank Office:	PCLP48 - ORANGE COUNTY ENVIRONMENTAL PROTECTION DIV

Petroleum Cleanup Program Eligibility:

Facility ID:	8513595
Discharge Date:	11/18/1986
Pct Discharge Combined With:	Not reported
Cleanup Required:	R - CLEANUP REQUIRED
Discharge Cleanup Status:	RA - RA ONGOING
Disch Cleanup Status Date:	12/7/1992
Cleanup Work Status:	INACTIVE
Information Source:	Not reported
Other Source Description:	Not reported
Application Received Date:	Not reported
Cleanup Program:	E - EARLY DETECTION INCENTIVE
Eligibility Status:	Not reported
Elig Status Date:	Not reported
Letter Of Intent Date:	Not reported
Redetermined:	Not reported
Inspection Date:	Not reported
Site Manager:	GREEN_MN
Site Mgr End Date:	Not reported
Tank Office:	PCLP48 - ORANGE COUNTY ENVIRONMENTAL PROTECTION DIV
Deductible Amount:	Not reported
Deductible Paid To Date:	Not reported
Co-Pay Amount:	Not reported
Co-Pay Paid To Date:	Not reported
Cap Amount:	0

DRAFT

JET #9057 (Continued) **U003167018**

Contaminated Media:

Discharge Date:	11/18/1986
Pct Discharge Combined With:	Not reported
Cleanup Required:	R - CLEANUP REQUIRED
Discharge Cleanup Status:	RA - RA ONGOING
Disch Cleanup Status Date:	12/7/1992
Cleanup Work Status:	INACTIVE
Information Source:	E - EDI
Other Source Description:	Not reported
Elig Indicator:	E - ELIGIBLE
Site Manager:	GREEN_MN
Site Mgr End Date:	Not reported
Tank Office:	PCLP48 - ORANGE COUNTY ENVIRON
Contaminated Drinking Wells:	0
Contaminated Monitoring Well:	Yes
Contaminated Soil:	No
Contaminated Surface Water:	No
Contaminated Ground Water:	Yes
Pollutant:	Z - Other Non Regulated
Pollutant Other Description:	Not reported
Gallons Discharged:	Not reported

Task Information:

District:	CD
Facility ID:	8513595
Facility Status:	CLOSED
Facility Type:	A - Retail Station -
County:	ORANGE
County ID:	48
Cleanup Eligibility Status:	E
Source Effective Date:	Not reported
Discharge Date:	11-18-1986
Cleanup Required:	R - CLEANUP REQUIRED
Discharge Cleanup Status:	RA - RA ONGOING
Disch Cleanup Status Date:	12-07-1992
SRC Action Type:	-
SRC Submit Date:	Not reported
SRC Review Date:	Not reported
SRC Completion Status:	-
SRC Issue Date:	Not reported
SRC Comment:	Not reported
Cleanup Work Status:	INACTIVE
Site Mgr:	NICOLSON_B
Site Mgr End Date:	Not reported
Tank Office:	PCLP48 - Orange County
SR Task ID:	Not reported
SR Cleanup Responsible:	-
SR Funding Eligibility Type:	-
SR Actual Cost:	Not reported
SR Completion Date:	Not reported
SR Payment Date:	Not reported
SR Oral Date:	Not reported
SR Written Date:	Not reported
SR Soil Removal:	Not reported
SR Free Product Removal:	Not reported
SR Soil Tonnage Removed:	Not reported
SR Soil Treatment:	Not reported

DRAFT

JET #9057 (Continued) **U003167018**

SR Other Treatment:	Not reported
SR Alternate Proc Received Date:	Not reported
SR Alternate Procedure Status:	Not reported
SR Alternate Procedure Status Date:	Not reported
SR Alternate Procedure Comments:	Not reported
SA Task ID:	21068
SA Cleanup Responsible:	-
SA Funding Eligibility Type:	-
SA Actual Cost:	Not reported
SA Completion Date:	05-22-1990
SA Payment Date:	Not reported
RAP Task ID:	21069
RAP Cleanup Responsible ID:	RP - RESPONSIBLE PARTY
RAP Funding Eligibility Type:	-
RAP Actual Cost:	$54,406.94
RAP Completion Date:	Not reported
RAP Payment Date:	06-17-1993
RAP Last Order Approved:	1990-10-01 00:00:00
RA Task ID:	21070
RA Cleanup Responsible:	RP - RESPONSIBLE PARTY
RA Funding Eligibility Type:	-
RA Years to Complete:	Not reported
RA Actual Cost:	Not reported

Click here for Florida Oculus:

UST:

Facility Id:	8513595
Facility Status:	CLOSED
Type Description:	Retail Station
Facility Phone:	Not reported
Region:	STATE
Positioning Method:	ADDM
Lat/Long (dms):	28 33 3.56000000 / 81 34 53.3999999

Owner Records Not Found for this facility id:

Tank Info:

Name:	JET #9057
Address:	13400 W COLONIAL DR
City:	WINTER GARDEN
Zip:	34787
Tank Id:	1
Status:	Removed
Status Date:	11/01/1998
Install Date:	12/1/1983
Substance:	Unleaded gas
Content Description:	Unleaded Gas
Gallons:	10000
Vessel Indicator:	TANK
Tank Location:	UNDERGROUND
DEP Contractor:	P

Name:	JET #9057
Address:	13400 W COLONIAL DR
City:	WINTER GARDEN
Zip:	34787
Tank Id:	2

DRAFT

JET #9057 (Continued) **U003167018**

Status: Removed
Status Date: 11/01/1998
Install Date: 12/1/1983
Substance: Unleaded gas
Content Description: Unleaded Gas
Gallons: 10000
Vessel Indicator: TANK
Tank Location: UNDERGROUND
DEP Contractor: P

Name: JET #9057
Address: 13400 W COLONIAL DR
City: WINTER GARDEN
Zip: 34787
Tank Id: 3
Status: Removed
Status Date: 11/01/1998
Install Date: 12/1/1983
Substance: Unleaded gas
Content Description: Unleaded Gas
Gallons: 10000
Vessel Indicator: TANK
Tank Location: UNDERGROUND
DEP Contractor: P

Name: JET #9057
Address: 13400 W COLONIAL DR
City: WINTER GARDEN
Zip: 34787
Tank Id: 4
Status: Closed in place
Status Date: Not reported
Install Date: Not reported
Substance: Kerosene
Content Description: Kerosene
Gallons: 4000
Vessel Indicator: TANK
Tank Location: UNDERGROUND
DEP Contractor: P

Name: JET #9057
Address: 13400 W COLONIAL DR
City: WINTER GARDEN
Zip: 34787
Tank Id: 5
Status: Closed in place
Status Date: Not reported
Install Date: Not reported
Substance: Leaded gas
Content Description: Leaded Gas
Gallons: 6000
Vessel Indicator: TANK
Tank Location: UNDERGROUND
DEP Contractor: P

Name: JET #9057
Address: 13400 W COLONIAL DR

DRAFT

JET #9057 (Continued) **U003167018**

City: WINTER GARDEN
Zip: 34787
Tank Id: 6
Status: Closed in place
Status Date: Not reported
Install Date: Not reported
Substance: Leaded gas
Content Description: Leaded Gas
Gallons: 6000
Vessel Indicator: TANK
Tank Location: UNDERGROUND
DEP Contractor: P

Name: JET #9057
Address: 13400 W COLONIAL DR
City: WINTER GARDEN
Zip: 34787
Tank Id: 7
Status: Closed in place
Status Date: Not reported
Install Date: Not reported
Substance: Leaded gas
Content Description: Leaded Gas
Gallons: 6000
Vessel Indicator: TANK
Tank Location: UNDERGROUND
DEP Contractor: P

Name: JET #9057
Address: 13400 W COLONIAL DR
City: WINTER GARDEN
Zip: 34787
Tank Id: 8
Status: Removed
Status Date: 11/01/1998
Install Date: 12/1/1986
Substance: Kerosene
Content Description: Kerosene
Gallons: 4000
Vessel Indicator: TANK
Tank Location: UNDERGROUND
DEP Contractor: P

Click here for Florida Oculus:

CLEANUP SITES:
Name: JET #9057
Address: 13400 W COLONIAL DR
City,State,Zip: WINTER GARDEN, FL 34787
DEP Cleanup Site Key: 67150890
Source Database Name: Storage Tank Contamination Monitoring
Source Database Id: 8513595
CPAC Program Area Id: TK
CLLC Cleanup Category Key: PETRO
RSC2 Remediation Status Key: ACTIVE
Data Load Date: 05/20/2021

DRAFT

JET #9057 (Continued) **U003167018**

OC3 Office Id:	CD
Physical Address Line 2:	Not reported
OIC Object Of Interest Id:	FACIL
PC2 Proximity Id:	CENTR
Calc Coordinates Accuracy Level Id:	4
CMC2 Coordinate Method Id:	Digital Aerial Photography With Ground Control
DC4 Datum Id:	High Accuracy Reference Network
VSC1 Verification Status:	REVIEWED
Collect Username:	WOEBER_A
Collect Date:	04/20/2005
Collect Affiliation:	DEPARTMENT OF ENVIRONMENTAL PR
Map Source:	1999 doqs
Map Source Scale:	5000
Interpolation Scale:	Not reported
Verifier Username:	WOEBER_A
Verifier Affiliation:	DEPARTMENT OF ENVIRONMENTAL PR
Verification Date:	04/20/2005
Verified Coordinate Method Id:	Digital Aerial Photography With Ground Control
Source Database Name Code:	STCM
CMC2 Coordinate Method ID Code:	DPHO
DC4 Datum ID Code:	HARN
Verified Coordinate Method ID Code:	DPHO
Comments:	Not reported
Latitude/Longitude (deg/min/sec):	28 33 / 81 34

---

164 **POOR BOYS RANCH FENCING** **FL LUST** **U003109905**
North **800 E HWY 50** **FL UST** **N/A**
1/4-1/2 **WINTER GARDEN, FL 34787**
0.370 mi.
1955 ft.

Actual:
118 ft.

Focus Map:
7

LUST:

Name:	POOR BOYS RANCH FENCING
Address:	800 E HWY 50
City,State,Zip:	WINTER GARDEN, FL 34787
Region:	STATE
Facility Id:	9101596
Facility Status:	CLOSED
Facility Type:	M - Agricultural
Facility Phone:	(407)877-3726
Facility Cleanup Rank:	Not reported
District:	Central District
Lat/Long (dms):	28 33 3.0888 / 81 34 22.2276
Section:	Not reported
Township:	Not reported
Range:	Not reported
Feature:	Not reported
Method:	UNVR
Datum:	0
Score:	76
Score Effective Date:	2008-01-02 00:00:00
Score When Ranked:	Not reported
Operator:	LIVI, GEORGE D
Name Update:	Not reported
Address Update:	Not reported

Petroleum Cleanup PCT Facility Score:

Facility Cleanup Status:	CMPL - COMPLETED

DRAFT

POOR BOYS RANCH FENCING (Continued) **U003109905**

Contact:	GEORGE D LIVI
Contact Company:	LIVI, GEORGE D
Contact Address:	800 E HWY 50
Contact City/State/Zip:	WINTER GARDEN, FL 34787
Phone:	(407)877-3726
Bad Address Ind:	N
State:	FL
Zip:	34787, 4116
Score:	76
Score Effective Date:	2008-01-02 00:00:00
Related Party ID:	13062
Primary RP Role:	ACCOUNT OWNER
RP Begin Date:	1991-04-04
RP Zip:	4116
RP Extension:	Not reported

Discharge Cleanup Summary:

Discharge Date:	8/2/1991
PCT Discharge Combined:	Not reported
Cleanup Required:	R - CLEANUP REQUIRED
Discharge Cleanup Status:	NFA - NFA COMPLETE
Disch Cleanup Status Date:	3/28/1994
Cleanup Work Status:	COMPLETED
Information Source:	A - ABANDONED TANK RESTORATION
Other Source Description:	Not reported
Eligibility Indicator:	E - ELIGIBLE
Site Manager:	Not reported
Site Mgr End Date:	Not reported
Tank Office:	-

Petroleum Cleanup Program Eligibility:

Facility ID:	9101596
Discharge Date:	8/2/1991
Pct Discharge Combined With:	Not reported
Cleanup Required:	R - CLEANUP REQUIRED
Discharge Cleanup Status:	NFA - NFA COMPLETE
Disch Cleanup Status Date:	3/28/1994
Cleanup Work Status:	COMPLETED
Information Source:	Not reported
Other Source Description:	Not reported
Application Received Date:	Not reported
Cleanup Program:	A - ABANDONED TANK RESTORATION PROGRAM
Eligibility Status:	Not reported
Elig Status Date:	Not reported
Letter Of Intent Date:	Not reported
Redetermined:	Not reported
Inspection Date:	Not reported
Site Manager:	Not reported
Site Mgr End Date:	Not reported
Tank Office:	-
Deductible Amount:	Not reported
Deductible Paid To Date:	Not reported
Co-Pay Amount:	Not reported
Co-Pay Paid To Date:	Not reported
Cap Amount:	0

Task Information:

District:	CD

DRAFT

POOR BOYS RANCH FENCING (Continued) **U003109905**

Facility ID:	9101596
Facility Status:	CLOSED
Facility Type:	M - Agricultural -
County:	ORANGE
County ID:	48
Cleanup Eligibility Status:	E
Source Effective Date:	03-28-1994
Discharge Date:	08-02-1991
Cleanup Required:	R - CLEANUP REQUIRED
Discharge Cleanup Status:	NFA - NFA COMPLETE
Disch Cleanup Status Date:	03-28-1994
SRC Action Type:	NFA - NO FURTHER ACTION
SRC Submit Date:	02-24-1994
SRC Review Date:	03-10-1994
SRC Completion Status:	A - APPROVED
SRC Issue Date:	03-28-1994
SRC Comment:	Not reported
Cleanup Work Status:	COMPLETED
Site Mgr:	Not reported
Site Mgr End Date:	Not reported
Tank Office:	-
SR Task ID:	Not reported
SR Cleanup Responsible:	-
SR Funding Eligibility Type:	-
SR Actual Cost:	Not reported
SR Completion Date:	Not reported
SR Payment Date:	Not reported
SR Oral Date:	Not reported
SR Written Date:	Not reported
SR Soil Removal:	Not reported
SR Free Product Removal:	Not reported
SR Soil Tonnage Removed:	Not reported
SR Soil Treatment:	Not reported
SR Other Treatment:	Not reported
SR Alternate Proc Received Date:	Not reported
SR Alternate Procedure Status:	Not reported
SR Alternate Procedure Status Date:	Not reported
SR Alternate Procedure Comments:	Not reported
SA Task ID:	19440
SA Cleanup Responsible:	-
SA Funding Eligibility Type:	-
SA Actual Cost:	Not reported
SA Completion Date:	03-10-1994
SA Payment Date:	Not reported
RAP Task ID:	19441
RAP Cleanup Responsible ID:	ST - STATE
RAP Funding Eligibility Type:	-
RAP Actual Cost:	Not reported
RAP Completion Date:	Not reported
RAP Payment Date:	Not reported
RAP Last Order Approved:	Not reported
RA Task ID:	19442
RA Cleanup Responsible:	LP - LOCAL PROGRAM
RA Funding Eligibility Type:	-
RA Years to Complete:	Not reported
RA Actual Cost:	Not reported

DRAFT

POOR BOYS RANCH FENCING (Continued) **U003109905**

Click here for Florida Oculus:

UST:

Facility Id:	9101596
Facility Status:	CLOSED
Type Description:	Agricultural
Facility Phone:	4078773726
Region:	STATE
Positioning Method:	UNVR
Lat/Long (dms):	28 33 2 / 81 34 24

Owner:

Owner Id:	13062
Owner Name:	LIVI, GEORGE D
Owner Address:	800 E HWY 50
Owner Address 2:	Not reported
Owner City,St,Zip:	WINTER GARDEN, FL 34787
Owner Contact:	GEORGE D LIVI
Owner Phone:	4078773726

Tank Info:

Name:	POOR BOYS RANCH FENCING
Address:	800 E HWY 50
City:	WINTER GARDEN
Zip:	34787
Tank Id:	1
Status:	Removed
Status Date:	08/31/1991
Install Date:	Not reported
Substance:	Unleaded gas
Content Description:	Unleaded Gas
Gallons:	888
Vessel Indicator:	TANK
Tank Location:	UNDERGROUND
DEP Contractor:	P

Name:	POOR BOYS RANCH FENCING
Address:	800 E HWY 50
City:	WINTER GARDEN
Zip:	34787
Tank Id:	2
Status:	Removed
Status Date:	08/31/1991
Install Date:	Not reported
Substance:	Unleaded gas
Content Description:	Unleaded Gas
Gallons:	888
Vessel Indicator:	TANK
Tank Location:	UNDERGROUND
DEP Contractor:	P

Name:	POOR BOYS RANCH FENCING
Address:	800 E HWY 50
City:	WINTER GARDEN
Zip:	34787
Tank Id:	3
Status:	Removed

DRAFT

POOR BOYS RANCH FENCING (Continued) **U003109905**

Status Date:	08/31/1991
Install Date:	Not reported
Substance:	Kerosene
Content Description:	Kerosene
Gallons:	888
Vessel Indicator:	TANK
Tank Location:	UNDERGROUND
DEP Contractor:	P

Click here for Florida Oculus:

165
North
1/4-1/2
0.376 mi.
1987 ft.

Actual:
105 ft.

Focus Map:
6

UNITED OIL CO. #228
14580 W COLONIAL DR
WINTER GARDEN, FL 34787

FL LUST **U003909062**
FL UST **N/A**
FL ASBESTOS
FL DWM CONTAM
FL Financial Assurance
FL NPDES

LUST:

Name:	UNITED OIL CO. #228
Address:	14580 W COLONIAL DR
City,State,Zip:	WINTER GARDEN, FL 34787
Region:	STATE
Facility Id:	9805451
Facility Status:	CLOSED
Facility Type:	A - Retail Station
Facility Phone:	(813)241-4610
Facility Cleanup Rank:	Not reported
District:	Central District
Lat/Long (dms):	28 33 1.7726 / 81 36 5.8723
Section:	Not reported
Township:	Not reported
Range:	Not reported
Feature:	Not reported
Method:	Not reported
Datum:	Not reported
Score:	31
Score Effective Date:	2008-06-18 00:00:00
Score When Ranked:	Not reported
Operator:	HAMID GHANNAD
Name Update:	2018-06-15 00:00:00
Address Update:	2018-06-15 00:00:00

Petroleum Cleanup PCT Facility Score:

Facility Cleanup Status:	ONGO - ONGOING
Contact:	HAMID GHANNAD
Contact Company:	14580 W COLONIAL DR LLC
Contact Address:	15429 N FLORIDA AVE
Contact City/State/Zip:	TAMPA, FL 33613
Phone:	(813)241-4610
Bad Address Ind:	N
State:	FL
Zip:	34787, 6016
Score:	31
Score Effective Date:	2008-06-18 00:00:00
Related Party ID:	73189
Primary RP Role:	ACCOUNT OWNER

DRAFT

UNITED OIL CO. #228 (Continued) **U003909062**

RP Begin Date:	2018-06-15
RP Zip:	1235
RP Extension:	Not reported

Discharge Cleanup Summary:

Discharge Date:	6/26/2006
PCT Discharge Combined:	Not reported
Cleanup Required:	R - CLEANUP REQUIRED
Discharge Cleanup Status:	RA - RA ONGOING
Disch Cleanup Status Date:	9/18/2006
Cleanup Work Status:	ACTIVE
Information Source:	D - DISCHARGE NOTIFICATION
Other Source Description:	Not reported
Eligibility Indicator:	I - INELIGIBLE
Site Manager:	HEAVISIDE_C
Site Mgr End Date:	Not reported
Tank Office:	PCLP48 - ORANGE COUNTY ENVIRONMENTAL PROTECTION DIV

Task Information:

District:	CD
Facility ID:	9805451
Facility Status:	OPEN
Facility Type:	A - Retail Station -
County:	ORANGE
County ID:	48
Cleanup Eligibility Status:	I
Source Effective Date:	Not reported
Discharge Date:	06-26-2006
Cleanup Required:	R - CLEANUP REQUIRED
Discharge Cleanup Status:	RA - RA ONGOING
Disch Cleanup Status Date:	09-18-2006
SRC Action Type:	-
SRC Submit Date:	Not reported
SRC Review Date:	Not reported
SRC Completion Status:	-
SRC Issue Date:	Not reported
SRC Comment:	Not reported
Cleanup Work Status:	INACTIVE
Site Mgr:	VOLPE_NI
Site Mgr End Date:	Not reported
Tank Office:	PCLP48 - Orange County
SR Task ID:	Not reported
SR Cleanup Responsible:	-
SR Funding Eligibility Type:	-
SR Actual Cost:	Not reported
SR Completion Date:	Not reported
SR Payment Date:	Not reported
SR Oral Date:	Not reported
SR Written Date:	Not reported
SR Soil Removal:	Not reported
SR Free Product Removal:	Not reported
SR Soil Tonnage Removed:	Not reported
SR Soil Treatment:	Not reported
SR Other Treatment:	Not reported
SR Alternate Proc Received Date:	Not reported
SR Alternate Procedure Status:	Not reported
SR Alternate Procedure Status Date:	Not reported

DRAFT

UNITED OIL CO. #228 (Continued) **U003909062**

SR Alternate Procedure Comments:	Not reported
SA Task ID:	79638
SA Cleanup Responsible:	-
SA Funding Eligibility Type:	-
SA Actual Cost:	Not reported
SA Completion Date:	Not reported
SA Payment Date:	Not reported
RAP Task ID:	83608
RAP Cleanup Responsible ID:	-
RAP Funding Eligibility Type:	-
RAP Actual Cost:	Not reported
RAP Completion Date:	Not reported
RAP Payment Date:	Not reported
RAP Last Order Approved:	Not reported
RA Task ID:	79781
RA Cleanup Responsible:	-
RA Funding Eligibility Type:	-
RA Years to Complete:	Not reported
RA Actual Cost:	Not reported

Click here for Florida Oculus:

UST:

Facility Id:	9805451
Facility Status:	CLOSED
Type Description:	Retail Station
Facility Phone:	8132414610
Region:	STATE
Positioning Method:	Not reported
Lat/Long (dms):	Not reported

Owner:

Owner Id:	73189
Owner Name:	14580 W COLONIAL DR LLC
Owner Address:	15429 N FLORIDA AVE
Owner Address 2:	Not reported
Owner City,St,Zip:	TAMPA, FL 33613
Owner Contact:	HAMID GHANNAD
Owner Phone:	8132414610

Tank Info:

Name:	UNITED OIL CO. #228
Address:	14580 W COLONIAL DR
City:	WINTER GARDEN
Zip:	34787
Tank Id:	Not reported
Status:	Removed
Status Date:	09/08/2020
Install Date:	3/1/2002
Substance:	Unleaded gas
Content Description:	Unleaded Gas
Gallons:	8000
Vessel Indicator:	TANK
Tank Location:	UNDERGROUND
DEP Contractor:	P

Name:	UNITED OIL CO. #228

DRAFT

UNITED OIL CO. #228 (Continued) **U003909062**

Address:	14580 W COLONIAL DR
City:	WINTER GARDEN
Zip:	34787
Tank Id:	Not reported
Status:	Removed
Status Date:	09/08/2020
Install Date:	3/1/2002
Substance:	Vehicular diesel
Content Description:	Vehicular Diesel
Gallons:	4000
Vessel Indicator:	TANK
Tank Location:	UNDERGROUND
DEP Contractor:	P

Name:	UNITED OIL CO. #228
Address:	14580 W COLONIAL DR
City:	WINTER GARDEN
Zip:	34787
Tank Id:	Not reported
Status:	Removed
Status Date:	09/08/2020
Install Date:	3/1/2002
Substance:	Unleaded gas
Content Description:	Unleaded Gas
Gallons:	12000
Vessel Indicator:	TANK
Tank Location:	UNDERGROUND
DEP Contractor:	P

Click here for Florida Oculus:

ASBESTOS:

Name:	WASH AND GO WINTER GARDEN
Address:	14580 W COLONIAL DRIVE
City,State,Zip:	WINTER GARDEN, FL 34787
Facility ID:	AS09505324
Notification ID:	109740
Notification Type:	ORIGINAL
Project Type:	DEMOLITION
Notification Status:	REVIEWED
Site Name:	WASH AND GO WINTER GARDEN
Ordered Demolition?:	N
Annual Notification:	Not reported
Owner Name:	WASH AND GO WINTER GARDEN
Contractor Name:	CREATIVE CONVENIENCE CORP
Start Date:	12/31/2020
Finish Date:	02/28/2021
Cementitious RACM:	Not reported
Cementitious SF:	0
Floor RACM:	Not reported
Floor SF:	0
Pipe RACM:	Not reported
Pipe SF:	0
CF RACM:	Not reported
Roof RACM:	Not reported
Roof SF:	0

DRAFT

UNITED OIL CO. #228 (Continued) **U003909062**

Surface Mat RACM:	Not reported
Surface Mat SF:	Not reported
Waste Disposal Site:	PINE RIDGE LANDFILL (AKA 545 SANIFILL LF)
Waste Disposal Address:	5400 REX RD
Waste Disposal City:	WINTER GARDEN
Waste Disposal State:	FL
Waste Disposal Zip:	34787-9164
Transporter Name:	PINE RIDGE WASTE MANAGEMENT
Contractor is Transporter:	Not reported
Waste Disp ID:	23442
Waste Disp Source:	W
Transporter Address:	5400 REX ROAD
Transporter City:	WINTER GARDEN
Transporter State:	FL
Transporter Zip:	34787
Date Receive:	12/17/2020

DWM CONTAM:

Name:	UNITED OIL CO. #228
Address:	14580 W COLONIAL DR
City,State,Zip:	WINTER GARDEN, FL 34787
Program Site Id:	9805451
Lat DD:	28
Lat MM:	33
Lat SS:	1.7726
Long DD:	81
Long MM:	36
Long SS:	5.8723
Office/ District:	CD
Program Area:	STORAGE TANKS
Priority Score:	31
Datum:	Not reported
Method:	Not reported
Facility Status:	CLOSED
Facility Type:	A - Retail Station
Score Effective Date:	2008-06-18 00:00:00
Score When Ranked:	Not reported
Rank:	Not reported
Operator:	JORDAN WOODFIN
Phone:	(770)431-7600
Name Changed:	1997-04-01 00:00:00
Addr Changed:	2009-09-29 00:00:00
Related Party ID:	73189
Primary RP Role:	ACCOUNT OWNER
RP Begin Date:	6/15/2018
RP Name:	14580 W COLONIAL DR LLC
RP Address1:	15429 N FLORIDA AVE
RP Address2:	Not reported
RP City:	TAMPA
RP State:	FL
RP Zip5:	33613
RP Zip4:	1235
Contact:	HAMID GHANNAD
RP Phone:	(813)241-4610
RP Extension:	Not reported
Site Manager:	Not reported

DRAFT

UNITED OIL CO. #228 (Continued) **U003909062**

FL Financial Assurance 3:

Name:	UNITED OIL CO. #228
Address:	14580 W COLONIAL DR
City,State,Zip:	WINTER GARDEN, FL 34787
Region:	3
Facility ID:	9805451
Facility Phone:	8132414610
Facility Status:	CLOSED
Facility Type:	A
Type Description:	Retail Station
DEP CO:	P
Finaincial Responsibility:	INSURANCE
Insurance Company:	COMMERCE & INDUSTRY
Effective Date:	04/17/2009
Expire Date:	04/17/2010
Owner ID:	73189
Onwer Name:	14580 W COLONIAL DR LLC
Owner Address:	15429 N FLORIDA AVE
Owner Address2:	Not reported
Owner City,St,Zip:	TAMPA, FL 33613
Contact:	HAMID GHANNAD
Resp Party Phone:	8132414610

Name:	UNITED OIL CO. #228
Address:	14580 W COLONIAL DR
City,State,Zip:	WINTER GARDEN, FL 34787
Region:	3
Facility ID:	9805451
Facility Phone:	8132414610
Facility Status:	CLOSED
Facility Type:	A
Type Description:	Retail Station
DEP CO:	P
Finaincial Responsibility:	INSURANCE
Insurance Company:	COMMERCE & INDUSTRY
Effective Date:	04/17/2010
Expire Date:	04/17/2011
Owner ID:	73189
Onwer Name:	14580 W COLONIAL DR LLC
Owner Address:	15429 N FLORIDA AVE
Owner Address2:	Not reported
Owner City,St,Zip:	TAMPA, FL 33613
Contact:	HAMID GHANNAD
Resp Party Phone:	8132414610

Name:	UNITED OIL CO. #228
Address:	14580 W COLONIAL DR
City,State,Zip:	WINTER GARDEN, FL 34787
Region:	3
Facility ID:	9805451
Facility Phone:	8132414610
Facility Status:	CLOSED
Facility Type:	A
Type Description:	Retail Station
DEP CO:	P
Finaincial Responsibility:	INSURANCE
Insurance Company:	COMMERCE & INDUSTRY

DRAFT

UNITED OIL CO. #228 (Continued) **U003909062**

Effective Date:	04/17/2010
Expire Date:	04/17/2012
Owner ID:	73189
Onwer Name:	14580 W COLONIAL DR LLC
Owner Address:	15429 N FLORIDA AVE
Owner Address2:	Not reported
Owner City,St,Zip:	TAMPA, FL 33613
Contact:	HAMID GHANNAD
Resp Party Phone:	8132414610

Name:	UNITED OIL CO. #228
Address:	14580 W COLONIAL DR
City,State,Zip:	WINTER GARDEN, FL 34787
Region:	3
Facility ID:	9805451
Facility Phone:	8132414610
Facility Status:	CLOSED
Facility Type:	A
Type Description:	Retail Station
DEP CO:	P
Finaincial Responsibility:	INSURANCE
Insurance Company:	COMMERCE & INDUSTRY
Effective Date:	04/17/2012
Expire Date:	04/17/2013
Owner ID:	73189
Onwer Name:	14580 W COLONIAL DR LLC
Owner Address:	15429 N FLORIDA AVE
Owner Address2:	Not reported
Owner City,St,Zip:	TAMPA, FL 33613
Contact:	HAMID GHANNAD
Resp Party Phone:	8132414610

Name:	UNITED OIL CO. #228
Address:	14580 W COLONIAL DR
City,State,Zip:	WINTER GARDEN, FL 34787
Region:	3
Facility ID:	9805451
Facility Phone:	8132414610
Facility Status:	CLOSED
Facility Type:	A
Type Description:	Retail Station
DEP CO:	P
Finaincial Responsibility:	INSURANCE
Insurance Company:	COMMERCE & INDUSTRY
Effective Date:	06/22/2016
Expire Date:	06/22/2017
Owner ID:	73189
Onwer Name:	14580 W COLONIAL DR LLC
Owner Address:	15429 N FLORIDA AVE
Owner Address2:	Not reported
Owner City,St,Zip:	TAMPA, FL 33613
Contact:	HAMID GHANNAD
Resp Party Phone:	8132414610

Name:	UNITED OIL CO. #228
Address:	14580 W COLONIAL DR
City,State,Zip:	WINTER GARDEN, FL 34787

DRAFT

UNITED OIL CO. #228 (Continued) **U003909062**

Region:	3
Facility ID:	9805451
Facility Phone:	8132414610
Facility Status:	CLOSED
Facility Type:	A
Type Description:	Retail Station
DEP CO:	P
Finaincial Responsibility:	INSURANCE
Insurance Company:	GULF UNDERWRITERS
Effective Date:	06/22/2018
Expire Date:	06/22/2020
Owner ID:	73189
Onwer Name:	14580 W COLONIAL DR LLC
Owner Address:	15429 N FLORIDA AVE
Owner Address2:	Not reported
Owner City,St,Zip:	TAMPA, FL 33613
Contact:	HAMID GHANNAD
Resp Party Phone:	8132414610

Name:	UNITED OIL CO. #228
Address:	14580 W COLONIAL DR
City,State,Zip:	WINTER GARDEN, FL 34787
Region:	3
Facility ID:	9805451
Facility Phone:	8132414610
Facility Status:	CLOSED
Facility Type:	A
Type Description:	Retail Station
DEP CO:	P
Finaincial Responsibility:	INSURANCE
Insurance Company:	LIBERTY SURPLUS INSURANCE CORP
Effective Date:	06/13/2013
Expire Date:	01/22/2016
Owner ID:	73189
Onwer Name:	14580 W COLONIAL DR LLC
Owner Address:	15429 N FLORIDA AVE
Owner Address2:	Not reported
Owner City,St,Zip:	TAMPA, FL 33613
Contact:	HAMID GHANNAD
Resp Party Phone:	8132414610

WASTEWATER:

Name:	WASH & GO WINTER GARDEN CARWASH
Address:	14580 W COLONIAL DR
City,State,Zip:	WINTER GARDEN, FL
Facility ID:	FLR10TW17
Facility Type:	Construction Stormwater GP
Status:	Active - Existing, permitted facility/site for which effluent, reclaimed water or wastewater residual discharge into the environment and/or monitoring is taking place.
District Office:	TLST
NPDES Permitted Site:	Not reported
Environmental Interest:	Not reported
Owner Type:	Private
Permit Capacity:	Not reported
Party Name:	Brandon Swan, PMTE
Company Name:	Creative Convenience Corp

DRAFT

UNITED OIL CO. #228 (Continued) **U003909062**

RP Address:	6544 N Us Highway 41, Ste 208b
RP Address 2:	Not reported
RP City,Stat,Zip:	Apollo Beach FL 33572
Telephone:	8134957847
Email:	bswan@creativeconvenience.com
Issue Date:	10/09/2020
Effective Date:	10/09/2020
Expiration Date:	10/08/2025
DOC Description:	Generic Permit
Latitude Degrees:	28
Latitude Minutes:	33
Latitude Seconds:	1.778
Longitude Degrees:	81
Longitude Minutes:	36
Longitude Seconds:	4.345
Treatment:	Not reported
Decode For Fstatus:	Active

166
NE
1/4-1/2
0.377 mi.
1988 ft.

Actual:
111 ft.

Focus Map:
9

SILVER SPRINGS CITRUS
945 SW MAGUIRE RD
OCOEE, FL 34761

FL LUST **U003088673**
FL UST **N/A**
FL AST
FL CLEANUP SITES
FL DWM CONTAM
FL Financial Assurance

LUST:

Name:	SILVER SPRINGS CITRUS
Address:	945 SW MAGUIRE RD
City,State,Zip:	OCOEE, FL 34761
Region:	STATE
Facility Id:	8735489
Facility Status:	CLOSED
Facility Type:	M - Agricultural
Facility Phone:	(407)656-1122
Facility Cleanup Rank:	6627
District:	Central District
Lat/Long (dms):	28 33 21.22 / 81 32 43.95
Section:	Not reported
Township:	Not reported
Range:	Not reported
Feature:	Not reported
Method:	ADDM
Datum:	0
Score:	30
Score Effective Date:	2012-04-06 00:00:00
Score When Ranked:	26
Operator:	GARY YOUNGBLOOD
Name Update:	1996-02-20 00:00:00
Address Update:	1996-02-20 00:00:00

Petroleum Cleanup PCT Facility Score:

Facility Cleanup Status:	ONGO - ONGOING
Contact:	RICH MASNEY
Contact Company:	RIMAS HOLDINGS INC
Contact Address:	PO BOX 1595
Contact City/State/Zip:	WINTER GARDEN, FL 34777
Phone:	Not reported
Bad Address Ind:	N

DRAFT

SILVER SPRINGS CITRUS (Continued) **U003088673**

State: FL
Zip: 34761
Score: 30
Score Effective Date: 2012-04-06 00:00:00
Related Party ID: 42298
Primary RP Role: ACCOUNT OWNER
RP Begin Date: 1996-01-05
RP Zip: 1595
RP Extension: Not reported

Discharge Cleanup Summary:
Discharge Date: 7/30/1992
PCT Discharge Combined: Not reported
Cleanup Required: R - CLEANUP REQUIRED
Discharge Cleanup Status: RA - RA ONGOING
Disch Cleanup Status Date: 12/3/2015
Cleanup Work Status: ACTIVE
Information Source: I - PLIRP (INSURANCE)
Other Source Description: Not reported
Eligibility Indicator: E - ELIGIBLE
Site Manager: TOBIN_KL
Site Mgr End Date: Not reported
Tank Office: PCLP48 - ORANGE COUNTY ENVIRONMENTAL PROTECTION DIV

Petroleum Cleanup Program Eligibility:
Facility ID: 8735489
Discharge Date: 7/30/1992
Pct Discharge Combined With: Not reported
Cleanup Required: R - CLEANUP REQUIRED
Discharge Cleanup Status: RA - RA ONGOING
Disch Cleanup Status Date: 12/3/2015
Cleanup Work Status: INACTIVE
Information Source: Not reported
Other Source Description: Not reported
Application Received Date: Not reported
Cleanup Program: P - PETROLEUM LIABILITY AND RESTORATION INSURANCE PROGRAM
Eligibility Status: Not reported
Elig Status Date: Not reported
Letter Of Intent Date: Not reported
Redetermined: Not reported
Inspection Date: Not reported
Site Manager: TOBIN_KL
Site Mgr End Date: Not reported
Tank Office: PCLP48 - ORANGE COUNTY ENVIRONMENTAL PROTECTION DIV
Deductible Amount: Not reported
Deductible Paid To Date: Not reported
Co-Pay Amount: Not reported
Co-Pay Paid To Date: Not reported
Cap Amount: 1200000

Contaminated Media:
Discharge Date: 7/30/1992
Pct Discharge Combined With: Not reported
Cleanup Required: R - CLEANUP REQUIRED
Discharge Cleanup Status: RA - RA ONGOING
Disch Cleanup Status Date: 12/3/2015
Cleanup Work Status: INACTIVE
Information Source: I - PLIRP (INSURANCE)

DRAFT

SILVER SPRINGS CITRUS (Continued) **U003088673**

Other Source Description:	Not reported
Elig Indicator:	E - ELIGIBLE
Site Manager:	TOBIN_KL
Site Mgr End Date:	Not reported
Tank Office:	PCLP48 - ORANGE COUNTY ENVIRON
Contaminated Drinking Wells:	0
Contaminated Monitoring Well:	Yes
Contaminated Soil:	No
Contaminated Surface Water:	No
Contaminated Ground Water:	Yes
Pollutant:	Y - Unknown/Not Reported
Pollutant Other Description:	Not reported
Gallons Discharged:	Not reported

Task Information:

District:	CD
Facility ID:	8735489
Facility Status:	CLOSED
Facility Type:	M - Agricultural -
County:	ORANGE
County ID:	48
Cleanup Eligibility Status:	E
Source Effective Date:	Not reported
Discharge Date:	07-30-1992
Cleanup Required:	R - CLEANUP REQUIRED
Discharge Cleanup Status:	RA - RA ONGOING
Disch Cleanup Status Date:	12-03-2015
SRC Action Type:	-
SRC Submit Date:	Not reported
SRC Review Date:	Not reported
SRC Completion Status:	-
SRC Issue Date:	Not reported
SRC Comment:	Not reported
Cleanup Work Status:	INACTIVE
Site Mgr:	TOBIN_KL
Site Mgr End Date:	Not reported
Tank Office:	PCLP48 - Orange County
SR Task ID:	78472
SR Cleanup Responsible:	-
SR Funding Eligibility Type:	-
SR Actual Cost:	Not reported
SR Completion Date:	02-19-1998
SR Payment Date:	Not reported
SR Oral Date:	Not reported
SR Written Date:	Not reported
SR Soil Removal:	Y
SR Free Product Removal:	Not reported
SR Soil Tonnage Removed:	1144
SR Soil Treatment:	Not reported
SR Other Treatment:	Not reported
SR Alternate Proc Received Date:	Not reported
SR Alternate Procedure Status:	Not reported
SR Alternate Procedure Status Date:	Not reported
SR Alternate Procedure Comments:	Not reported
SA Task ID:	19354
SA Cleanup Responsible:	-
SA Funding Eligibility Type:	-
SA Actual Cost:	Not reported

DRAFT

SILVER SPRINGS CITRUS (Continued) **U003088673**

SA Completion Date: 11-29-1994
SA Payment Date: Not reported
RAP Task ID: 19355
RAP Cleanup Responsible ID: RP - RESPONSIBLE PARTY
RAP Funding Eligibility Type: -
RAP Actual Cost: Not reported
RAP Completion Date: Not reported
RAP Payment Date: Not reported
RAP Last Order Approved: 1995-10-31 00:00:00
RA Task ID: 19356
RA Cleanup Responsible: RP - RESPONSIBLE PARTY
RA Funding Eligibility Type: -
RA Years to Complete: Not reported
RA Actual Cost: Not reported

Click here for Florida Oculus:

UST:
Facility Id: 8735489
Facility Status: CLOSED
Type Description: Agricultural
Facility Phone: 4076561122
Region: STATE
Positioning Method: ADDM
Lat/Long (dms): 28 33 18.18 / 81 32 35.3500000

Owner:
Owner Id: 42298
Owner Name: RIMAS HOLDINGS INC
Owner Address: PO BOX 1595
Owner Address 2: Not reported
Owner City,St,Zip: WINTER GARDEN, FL 34777
Owner Contact: RICH MASNEY
Owner Phone: Not reported

Tank Info:
Name: SILVER SPRINGS CITRUS
Address: 945 SW MAGUIRE RD
City: OCOEE
Zip: 34761
Tank Id: 1
Status: Closed in place
Status Date: 10/31/1992
Install Date: 7/1/1974
Substance: Unleaded gas
Content Description: Unleaded Gas
Gallons: 2000
Vessel Indicator: TANK
Tank Location: UNDERGROUND
DEP Contractor: P

Click here for Florida Oculus:

AST:
Name: SILVER SPRINGS CITRUS

DRAFT

SILVER SPRINGS CITRUS (Continued) **U003088673**

Address: 945 SW MAGUIRE RD
Facility ID: 8735489
Facility Status: CLOSED
Type Description: Agricultural
Facility Phone: 4076561122
DEP Contractor Own: P
Region: STATE
Positioning Method: ADDM
Lat/Long (dms): 28 33 18.18 / 81 32 35.3500000

Owner:
Owner Id: 42298
Owner Name: RIMAS HOLDINGS INC
Owner Address: PO BOX 1595
Owner Address 2: Not reported
Owner City,St,Zip: WINTER GARDEN, FL 34777
Owner Contact: RICH MASNEY
Owner Phone: Not reported

Tank Id: 2
Status: Removed
Status Date: 07/31/1993
Install Date: 9/1/1982
Substance: Unleaded gas
Content Description: Unleaded Gas
Gallons: 550
Tank Location: ABOVEGROUND

Tank Id: 4
Status: Removed
Status Date: 01/01/1996
Install Date: 7/1/1974
Substance: Vehicular diesel
Content Description: Vehicular Diesel
Gallons: 7000
Tank Location: ABOVEGROUND

Tank Id: 5
Status: Removed
Status Date: 01/01/1996
Install Date: 4/1/1985
Substance: Vehicular diesel
Content Description: Vehicular Diesel
Gallons: 15000
Tank Location: ABOVEGROUND

Tank Id: 6
Status: Removed
Status Date: 01/01/1996
Install Date: 2/1/1993
Substance: Unleaded gas
Content Description: Unleaded Gas
Gallons: 3000
Tank Location: ABOVEGROUND

Tank Id: 3
Status: Removed

DRAFT

SILVER SPRINGS CITRUS (Continued) **U003088673**

Status Date: 01/01/1996
Install Date: 7/1/1974
Substance: Vehicular diesel
Content Description: Vehicular Diesel
Gallons: 7000
Tank Location: ABOVEGROUND

Click here for Florida Oculus:

CLEANUP SITES:
Name: SILVER SPRINGS CITRUS
Address: 945 SW MAGUIRE RD
City,State,Zip: OCOEE, FL 34761
DEP Cleanup Site Key: 67150894
Source Database Name: Storage Tank Contamination Monitoring
Source Database Id: 8735489
CPAC Program Area Id: TK
CLLC Cleanup Category Key: PETRO
RSC2 Remediation Status Key: ACTIVE
Data Load Date: 05/20/2021
OC3 Office Id: CD
Physical Address Line 2: Not reported
OIC Object Of Interest Id: FACIL
PC2 Proximity Id: EXACT
Calc Coordinates Accuracy Level Id: 4
CMC2 Coordinate Method Id: Digital Aerial Photography With Ground Control
DC4 Datum Id: High Accuracy Reference Network
VSC1 Verification Status: REVIEWED
Collect Username: WOEBER_A
Collect Date: 04/11/2005
Collect Affiliation: DEPARTMENT OF ENVIRONMENTAL PR
Map Source: 1999 doqs
Map Source Scale: 5000
Interpolation Scale: Not reported
Verifier Username: WOEBER_A
Verifier Affiliation: DEPARTMENT OF ENVIRONMENTAL PR
Verification Date: 04/11/2005
Verified Coordinate Method Id: Digital Aerial Photography With Ground Control
Source Database Name Code: STCM
CMC2 Coordinate Method ID Code: DPHO
DC4 Datum ID Code: HARN
Verified Coordinate Method ID Code: DPHO
Comments: Not reported
Latitude/Longitude (deg/min/sec): 28 33 / 81 32

DWM CONTAM:
Name: SILVER SPRINGS CITRUS
Address: 945 SW MAGUIRE RD
City,State,Zip: OCOEE, FL 34761
Program Site Id: 8735489
Lat DD: 28
Lat MM: 33
Lat SS: 21.22
Long DD: 81
Long MM: 32

DRAFT

SILVER SPRINGS CITRUS (Continued) **U003088673**

Long SS:	43.95
Office/ District:	CD
Program Area:	STORAGE TANKS
Priority Score:	30
Datum:	0
Method:	ADDM
Facility Status:	CLOSED
Facility Type:	M - Agricultural
Score Effective Date:	2012-04-06 00:00:00
Score When Ranked:	26
Rank:	6627
Operator:	JANET SIMONEAUX
Phone:	(904)443-6652
Name Changed:	Not reported
Addr Changed:	Not reported
Related Party ID:	42298
Primary RP Role:	ACCOUNT OWNER
RP Begin Date:	1/5/1996
RP Name:	RIMAS HOLDINGS INC
RP Address1:	PO BOX 1595
RP Address2:	Not reported
RP City:	WINTER GARDEN
RP State:	FL
RP Zip5:	34777
RP Zip4:	1595
Contact:	RICH MASNEY
RP Phone:	Not reported
RP Extension:	Not reported
Site Manager:	Not reported

FL Financial Assurance 3:

Name:	SILVER SPRINGS CITRUS
Address:	945 SW MAGUIRE RD
City,State,Zip:	OCOEE, FL 34761
Region:	3
Facility ID:	8735489
Facility Phone:	4076561122
Facility Status:	CLOSED
Facility Type:	M
Type Description:	Agricultural
DEP CO:	P
Finaincial Responsibility:	INSURANCE
Insurance Company:	FPLIPA
Effective Date:	05/10/1991
Expire Date:	05/10/1996
Owner ID:	42298
Onwer Name:	RIMAS HOLDINGS INC
Owner Address:	PO BOX 1595
Owner Address2:	Not reported
Owner City,St,Zip:	WINTER GARDEN, FL 34777
Contact:	RICH MASNEY
Resp Party Phone:	Not reported

DRAFT

167
North
1/4-1/2
0.377 mi.
1988 ft.

7-ELEVEN FOOD STORE #27426-01
13698 W HWY 50
WINTER GARDEN, FL 34787

FL LUST **U003333208**
FL UST **N/A**
FL Financial Assurance

Actual:
122 ft.

Focus Map:
7

LUST:

Name:	7-ELEVEN FOOD STORE #27426-01
Address:	13698 W HWY 50
City,State,Zip:	WINTER GARDEN, FL 34787
Region:	STATE
Facility Id:	8630748
Facility Status:	OPEN
Facility Type:	A - Retail Station
Facility Phone:	(407)532-2037
Facility Cleanup Rank:	Not reported
District:	Central District
Lat/Long (dms):	28 33 2.431 / 81 35 12.9033
Section:	Not reported
Township:	Not reported
Range:	Not reported
Feature:	Not reported
Method:	AGPS
Datum:	0
Score:	71
Score Effective Date:	1998-01-06 00:00:00
Score When Ranked:	Not reported
Operator:	CATHY WISE
Name Update:	2008-04-23 00:00:00
Address Update:	2006-08-30 00:00:00

Petroleum Cleanup PCT Facility Score:

Facility Cleanup Status:	CMPL - COMPLETED
Contact:	DAVID PETERSEN | MILEI AVILES | JENNIFER DART
Contact Company:	7-ELEVEN INC - GASOLINE COMP DEPT 0148
Contact Address:	PO BOX 711
Contact City/State/Zip:	Dallas, TX 75221
Phone:	(407)403-2995
Bad Address Ind:	N
State:	FL
Zip:	34787, 4202
Score:	71
Score Effective Date:	1998-01-06 00:00:00
Related Party ID:	20385
Primary RP Role:	ACCOUNT OWNER
RP Begin Date:	1994-05-20
RP Zip:	711
RP Extension:	Not reported

Discharge Cleanup Summary:

Discharge Date:	2/10/2005
PCT Discharge Combined:	Not reported
Cleanup Required:	R - CLEANUP REQUIRED
Discharge Cleanup Status:	NFA - NFA COMPLETE
Disch Cleanup Status Date:	8/1/2008
Cleanup Work Status:	COMPLETED
Information Source:	D - DISCHARGE NOTIFICATION
Other Source Description:	Not reported
Eligibility Indicator:	I - INELIGIBLE

DRAFT

7-ELEVEN FOOD STORE #27426-01 (Continued) **U003333208**

Site Manager:	HARBIN_KL
Site Mgr End Date:	7/11/2008
Tank Office:	PCLP48 - ORANGE COUNTY ENVIRONMENTAL PROTECTION DIV
Discharge Date:	6/4/1986
PCT Discharge Combined:	Not reported
Cleanup Required:	R - CLEANUP REQUIRED
Discharge Cleanup Status:	SRCR - SRCR COMPLETE
Disch Cleanup Status Date:	8/11/2004
Cleanup Work Status:	COMPLETED
Information Source:	E - EDI
Other Source Description:	Not reported
Eligibility Indicator:	E - ELIGIBLE
Site Manager:	GONZALEZ_CS
Site Mgr End Date:	6/3/2004
Tank Office:	PCLP48 - ORANGE COUNTY ENVIRONMENTAL PROTECTION DIV
Discharge Date:	6/29/1989
PCT Discharge Combined:	Not reported
Cleanup Required:	C - COMBINED CLEANUP REQUIRED
Discharge Cleanup Status:	SRCR - SRCR COMPLETE
Disch Cleanup Status Date:	8/11/2004
Cleanup Work Status:	COMPLETED
Information Source:	D - DISCHARGE NOTIFICATION
Other Source Description:	Not reported
Eligibility Indicator:	E - ELIGIBLE
Site Manager:	GONZALEZ_CS
Site Mgr End Date:	6/3/2004
Tank Office:	PCLP48 - ORANGE COUNTY ENVIRONMENTAL PROTECTION DIV

Petroleum Cleanup Program Eligibility:

Facility ID:	8630748
Discharge Date:	6/4/1986
Pct Discharge Combined With:	Not reported
Cleanup Required:	R - CLEANUP REQUIRED
Discharge Cleanup Status:	SRCR - SRCR COMPLETE
Disch Cleanup Status Date:	8/11/2004
Cleanup Work Status:	COMPLETED
Information Source:	Not reported
Other Source Description:	Not reported
Application Received Date:	Not reported
Cleanup Program:	E - EARLY DETECTION INCENTIVE
Eligibility Status:	Not reported
Elig Status Date:	Not reported
Letter Of Intent Date:	Not reported
Redetermined:	Not reported
Inspection Date:	Not reported
Site Manager:	GONZALEZ_CS
Site Mgr End Date:	6/3/2004
Tank Office:	PCLP48 - ORANGE COUNTY ENVIRONMENTAL PROTECTION DIV
Deductible Amount:	Not reported
Deductible Paid To Date:	Not reported
Co-Pay Amount:	Not reported
Co-Pay Paid To Date:	Not reported
Cap Amount:	0
Facility ID:	8630748
Discharge Date:	6/29/1989
Pct Discharge Combined With:	Not reported
Cleanup Required:	C - COMBINED CLEANUP REQUIRED
Discharge Cleanup Status:	SRCR - SRCR COMPLETE

DRAFT

7-ELEVEN FOOD STORE #27426-01 (Continued) **U003333208**

Disch Cleanup Status Date:	8/11/2004
Cleanup Work Status:	COMPLETED
Information Source:	Not reported
Other Source Description:	Not reported
Application Received Date:	Not reported
Cleanup Program:	P - PETROLEUM LIABILITY AND RESTORATION INSURANCE PROGRAM
Eligibility Status:	Not reported
Elig Status Date:	Not reported
Letter Of Intent Date:	Not reported
Redetermined:	Not reported
Inspection Date:	Not reported
Site Manager:	GONZALEZ_CS
Site Mgr End Date:	6/3/2004
Tank Office:	PCLP48 - ORANGE COUNTY ENVIRONMENTAL PROTECTION DIV
Deductible Amount:	Not reported
Deductible Paid To Date:	Not reported
Co-Pay Amount:	Not reported
Co-Pay Paid To Date:	Not reported
Cap Amount:	1000000

Contaminated Media:

Discharge Date:	2/10/2005
Pct Discharge Combined With:	Not reported
Cleanup Required:	R - CLEANUP REQUIRED
Discharge Cleanup Status:	NFA - NFA COMPLETE
Disch Cleanup Status Date:	8/1/2008
Cleanup Work Status:	COMPLETED
Information Source:	D - DISCHARGE NOTIFICATION
Other Source Description:	LCSR SUBMITTED 03/02/2005
Elig Indicator:	I - INELIGIBLE
Site Manager:	HARBIN_KL
Site Mgr End Date:	7/11/2008
Tank Office:	PCLP48 - ORANGE COUNTY ENVIRON
Contaminated Drinking Wells:	Not reported
Contaminated Monitoring Well:	Not reported
Contaminated Soil:	Not reported
Contaminated Surface Water:	Not reported
Contaminated Ground Water:	Yes
Pollutant:	B - Unleaded Gas
Pollutant Other Description:	Not reported
Gallons Discharged:	Not reported
Discharge Date:	2/10/2005
Pct Discharge Combined With:	Not reported
Cleanup Required:	R - CLEANUP REQUIRED
Discharge Cleanup Status:	NFA - NFA COMPLETE
Disch Cleanup Status Date:	8/1/2008
Cleanup Work Status:	COMPLETED
Information Source:	D - DISCHARGE NOTIFICATION
Other Source Description:	LCSR SUBMITTED 03/02/2005
Elig Indicator:	I - INELIGIBLE
Site Manager:	HARBIN_KL
Site Mgr End Date:	7/11/2008
Tank Office:	PCLP48 - ORANGE COUNTY ENVIRON
Contaminated Drinking Wells:	Not reported
Contaminated Monitoring Well:	Not reported
Contaminated Soil:	Not reported
Contaminated Surface Water:	Not reported
Contaminated Ground Water:	Yes

DRAFT

7-ELEVEN FOOD STORE #27426-01 (Continued) **U003333208**

Pollutant:	D - Vehicular Diesel
Pollutant Other Description:	Not reported
Gallons Discharged:	Not reported
Discharge Date:	6/4/1986
Pct Discharge Combined With:	Not reported
Cleanup Required:	R - CLEANUP REQUIRED
Discharge Cleanup Status:	SRCR - SRCR COMPLETE
Disch Cleanup Status Date:	8/11/2004
Cleanup Work Status:	COMPLETED
Information Source:	E - EDI
Other Source Description:	Not reported
Elig Indicator:	E - ELIGIBLE
Site Manager:	GONZALEZ_CS
Site Mgr End Date:	6/3/2004
Tank Office:	PCLP48 - ORANGE COUNTY ENVIRON
Contaminated Drinking Wells:	0
Contaminated Monitoring Well:	Yes
Contaminated Soil:	Yes
Contaminated Surface Water:	No
Contaminated Ground Water:	Yes
Pollutant:	Y - Unknown/Not Reported
Pollutant Other Description:	Not reported
Gallons Discharged:	Not reported
Discharge Date:	6/29/1989
Pct Discharge Combined With:	6/4/1986
Cleanup Required:	C - COMBINED CLEANUP REQUIRED
Discharge Cleanup Status:	SRCR - SRCR COMPLETE
Disch Cleanup Status Date:	8/11/2004
Cleanup Work Status:	COMPLETED
Information Source:	D - DISCHARGE NOTIFICATION
Other Source Description:	Not reported
Elig Indicator:	E - ELIGIBLE
Site Manager:	GONZALEZ_CS
Site Mgr End Date:	6/3/2004
Tank Office:	PCLP48 - ORANGE COUNTY ENVIRON
Contaminated Drinking Wells:	Not reported
Contaminated Monitoring Well:	Not reported
Contaminated Soil:	Not reported
Contaminated Surface Water:	Not reported
Contaminated Ground Water:	Not reported
Pollutant:	Y - Unknown/Not Reported
Pollutant Other Description:	Not reported
Gallons Discharged:	Not reported

Task Information:

District:	CD
Facility ID:	8630748
Facility Status:	OPEN
Facility Type:	A - Retail Station -
County:	ORANGE
County ID:	48
Cleanup Eligibility Status:	I
Source Effective Date:	07-11-2008
Discharge Date:	02-10-2005
Cleanup Required:	R - CLEANUP REQUIRED
Discharge Cleanup Status:	NFA - NFA COMPLETE
Disch Cleanup Status Date:	08-01-2008
SRC Action Type:	NFA - NO FURTHER ACTION

DRAFT

7-ELEVEN FOOD STORE #27426-01 (Continued) **U003333208**

SRC Submit Date:	06-10-2008
SRC Review Date:	07-11-2008
SRC Completion Status:	A - APPROVED
SRC Issue Date:	08-01-2008
SRC Comment:	Not reported
Cleanup Work Status:	COMPLETED
Site Mgr:	HARBIN_KL
Site Mgr End Date:	07-11-2008
Tank Office:	PCLP48 - Orange County
SR Task ID:	Not reported
SR Cleanup Responsible:	-
SR Funding Eligibility Type:	-
SR Actual Cost:	Not reported
SR Completion Date:	Not reported
SR Payment Date:	Not reported
SR Oral Date:	Not reported
SR Written Date:	Not reported
SR Soil Removal:	Not reported
SR Free Product Removal:	Not reported
SR Soil Tonnage Removed:	Not reported
SR Soil Treatment:	Not reported
SR Other Treatment:	Not reported
SR Alternate Proc Received Date:	Not reported
SR Alternate Procedure Status:	Not reported
SR Alternate Procedure Status Date:	Not reported
SR Alternate Procedure Comments:	Not reported
SA Task ID:	76250
SA Cleanup Responsible:	-
SA Funding Eligibility Type:	-
SA Actual Cost:	Not reported
SA Completion Date:	Not reported
SA Payment Date:	Not reported
RAP Task ID:	Not reported
RAP Cleanup Responsible ID:	-
RAP Funding Eligibility Type:	-
RAP Actual Cost:	Not reported
RAP Completion Date:	Not reported
RAP Payment Date:	Not reported
RAP Last Order Approved:	Not reported
RA Task ID:	77826
RA Cleanup Responsible:	RP - RESPONSIBLE PARTY
RA Funding Eligibility Type:	-
RA Years to Complete:	0
RA Actual Cost:	Not reported
District:	CD
Facility ID:	8630748
Facility Status:	OPEN
Facility Type:	A - Retail Station -
County:	ORANGE
County ID:	48
Cleanup Eligibility Status:	E
Source Effective Date:	07-22-2004
Discharge Date:	06-04-1986
Cleanup Required:	R - CLEANUP REQUIRED
Discharge Cleanup Status:	SRCR - SRCR COMPLETE
Disch Cleanup Status Date:	08-11-2004
SRC Action Type:	SRCR - SITE REHABILITATION COMPLETION REPORT

DRAFT

7-ELEVEN FOOD STORE #27426-01 (Continued) **U003333208**

SRC Submit Date:	10-15-2002
SRC Review Date:	11-01-2002
SRC Completion Status:	A - APPROVED
SRC Issue Date:	08-11-2004
SRC Comment:	NFA (SSA CANCELLED)
Cleanup Work Status:	COMPLETED
Site Mgr:	GONZALEZ_CS
Site Mgr End Date:	06-03-2004
Tank Office:	PCLP48 - Orange County
SR Task ID:	20496
SR Cleanup Responsible:	RP - RESPONSIBLE PARTY
SR Funding Eligibility Type:	-
SR Actual Cost:	Not reported
SR Completion Date:	01-05-1987
SR Payment Date:	10-25-1989
SR Oral Date:	Not reported
SR Written Date:	Not reported
SR Soil Removal:	Y
SR Free Product Removal:	Not reported
SR Soil Tonnage Removed:	700
SR Soil Treatment:	Not reported
SR Other Treatment:	Not reported
SR Alternate Proc Received Date:	Not reported
SR Alternate Procedure Status:	Not reported
SR Alternate Procedure Status Date:	Not reported
SR Alternate Procedure Comments:	Not reported
SA Task ID:	20497
SA Cleanup Responsible:	RP - RESPONSIBLE PARTY
SA Funding Eligibility Type:	-
SA Actual Cost:	Not reported
SA Completion Date:	06-05-1987
SA Payment Date:	10-25-1989
RAP Task ID:	20498
RAP Cleanup Responsible ID:	RP - RESPONSIBLE PARTY
RAP Funding Eligibility Type:	-
RAP Actual Cost:	$44,714.00
RAP Completion Date:	11-16-1990
RAP Payment Date:	10-16-1991
RAP Last Order Approved:	1994-07-26 00:00:00
RA Task ID:	20499
RA Cleanup Responsible:	RP - RESPONSIBLE PARTY
RA Funding Eligibility Type:	-
RA Years to Complete:	3
RA Actual Cost:	$29,811.67
District:	CD
Facility ID:	8630748
Facility Status:	OPEN
Facility Type:	A - Retail Station -
County:	ORANGE
County ID:	48
Cleanup Eligibility Status:	E
Source Effective Date:	07-22-2004
Discharge Date:	06-29-1989
Cleanup Required:	C - COMBINED CLEANUP REQUIRED
Discharge Cleanup Status:	SRCR - SRCR COMPLETE
Disch Cleanup Status Date:	08-11-2004
SRC Action Type:	SRCR - SITE REHABILITATION COMPLETION REPORT

DRAFT

7-ELEVEN FOOD STORE #27426-01 (Continued) **U003333208**

SRC Submit Date:	10-15-2002
SRC Review Date:	11-01-2002
SRC Completion Status:	A - APPROVED
SRC Issue Date:	08-11-2004
SRC Comment:	NFA (SSA CANCELLED)
Cleanup Work Status:	COMPLETED
Site Mgr:	GONZALEZ_CS
Site Mgr End Date:	06-03-2004
Tank Office:	PCLP48 - Orange County
SR Task ID:	20492
SR Cleanup Responsible:	RP - RESPONSIBLE PARTY
SR Funding Eligibility Type:	-
SR Actual Cost:	Not reported
SR Completion Date:	11-09-2001
SR Payment Date:	Not reported
SR Oral Date:	Not reported
SR Written Date:	11-20-1992
SR Soil Removal:	Y
SR Free Product Removal:	Not reported
SR Soil Tonnage Removed:	714
SR Soil Treatment:	Y
SR Other Treatment:	Not reported
SR Alternate Proc Received Date:	Not reported
SR Alternate Procedure Status:	Not reported
SR Alternate Procedure Status Date:	Not reported
SR Alternate Procedure Comments:	Not reported
SA Task ID:	20493
SA Cleanup Responsible:	RP - RESPONSIBLE PARTY
SA Funding Eligibility Type:	-
SA Actual Cost:	Not reported
SA Completion Date:	Not reported
SA Payment Date:	Not reported
RAP Task ID:	20494
RAP Cleanup Responsible ID:	ST - STATE
RAP Funding Eligibility Type:	-
RAP Actual Cost:	Not reported
RAP Completion Date:	Not reported
RAP Payment Date:	Not reported
RAP Last Order Approved:	Not reported
RA Task ID:	20495
RA Cleanup Responsible:	ST - STATE
RA Funding Eligibility Type:	-
RA Years to Complete:	0
RA Actual Cost:	Not reported

Click here for Florida Oculus:

UST:

Facility Id:	8630748
Facility Status:	OPEN
Type Description:	Retail Station
Facility Phone:	4075322037
Region:	STATE
Positioning Method:	AGPS
Lat/Long (dms):	28 33 4 / 81 35 22

Owner:

DRAFT

7-ELEVEN FOOD STORE #27426-01 (Continued) **U003333208**

Owner Id: 20385
Owner Name: 7-ELEVEN INC - GASOLINE COMP DEPT 0148
Owner Address: PO BOX 711
Owner Address 2: ATTN: MGR-FL REGION GAS & ENVIRN COMPL
Owner City,St,Zip: Dallas, TX 75221
Owner Contact: DAVID PETERSEN | MILEI AVILES | JENNIFER DART
Owner Phone: 4074032995

Tank Info:
Name: 7-ELEVEN FOOD STORE #27426-01
Address: 13698 W HWY 50
City: WINTER GARDEN
Zip: 34787
Tank Id: 1
Status: Removed
Status Date: 11/06/2001
Install Date: 11/1/1986
Substance: Unleaded gas
Content Description: Unleaded Gas
Gallons: 10000
Vessel Indicator: TANK
Tank Location: UNDERGROUND
DEP Contractor: P

Name: 7-ELEVEN FOOD STORE #27426-01
Address: 13698 W HWY 50
City: WINTER GARDEN
Zip: 34787
Tank Id: 2
Status: Removed
Status Date: 11/06/2001
Install Date: 11/1/1986
Substance: Unleaded gas
Content Description: Unleaded Gas
Gallons: 10000
Vessel Indicator: TANK
Tank Location: UNDERGROUND
DEP Contractor: P

Name: 7-ELEVEN FOOD STORE #27426-01
Address: 13698 W HWY 50
City: WINTER GARDEN
Zip: 34787
Tank Id: 3
Status: Removed
Status Date: 11/06/2001
Install Date: 11/1/1986
Substance: Unleaded gas
Content Description: Unleaded Gas
Gallons: 10000
Vessel Indicator: TANK
Tank Location: UNDERGROUND
DEP Contractor: P

Name: 7-ELEVEN FOOD STORE #27426-01
Address: 13698 W HWY 50
City: WINTER GARDEN

DRAFT

7-ELEVEN FOOD STORE #27426-01 (Continued) **U003333208**

Zip: 34787
Tank Id: 4
Status: In service
Status Date: 11/01/2001
Install Date: 11/1/2001
Substance: Unleaded gas
Content Description: Unleaded Gas
Gallons: 15000
Vessel Indicator: TANK
Tank Location: UNDERGROUND
DEP Contractor: P

Construction:
Tank Id: 4
Construction Category: Primary Construction
Construction Description: Fiberglass

Tank Id: 4
Construction Category: Overfill/Spill
Construction Description: Ball check valve

Tank Id: 4
Construction Category: Secondary Containment
Construction Description: Double wall

Tank Id: 4
Construction Category: Overfill/Spill
Construction Description: Spill containment bucket

Tank Id: 4
Construction Category: Overfill/Spill
Construction Description: Flow shut-Off

Tank Id: 4
Construction Category: Overfill/Spill
Construction Description: Tight fill

Tank Id: 4
Construction Category: Overfill/Spill
Construction Description: Level gauges/alarms

Monitoring:
Tank ID: 4
Monitoring Description: Monitor dbl wall tank space

Tank ID: 4
Monitoring Description: Automatic tank gauging - USTs

Tank ID: 4
Monitoring Description: Mechanical line leak detector

Tank ID: 4
Monitoring Description: Monitor dbl wall pipe space

Tank ID: 4
Monitoring Description: Continuous electronic sensing

DRAFT

7-ELEVEN FOOD STORE #27426-01 (Continued) **U003333208**

Tank ID: 4
Monitoring Description: Visual inspect pipe sumps

Tank ID: 4
Monitoring Description: Electronic monitor pipe sumps

Tank ID: 4
Monitoring Description: Visual inspect dispenser liners

Piping:
Tank ID: 4
Piping Category: Miscellaneous Attributes
Piping Description: Pressurized piping system

Tank ID: 4
Piping Category: Miscellaneous Attributes
Piping Description: Dispenser liners

Tank ID: 4
Piping Category: Primary Construction
Piping Description: Approved synthetic material

Tank ID: 4
Piping Category: Secondary Containment
Piping Description: Double wall - pipe jacket

Name: 7-ELEVEN FOOD STORE #27426-01
Address: 13698 W HWY 50
City: WINTER GARDEN
Zip: 34787
Tank Id: 5
Status: In service
Status Date: 11/01/2001
Install Date: 11/1/2001
Substance: Unleaded gas
Content Description: Unleaded Gas
Gallons: 10000
Vessel Indicator: TANK
Tank Location: UNDERGROUND
DEP Contractor: P

Construction:
Tank Id: 5
Construction Category: Primary Construction
Construction Description: Fiberglass

Tank Id: 5
Construction Category: Overfill/Spill
Construction Description: Ball check valve

Tank Id: 5
Construction Category: Secondary Containment
Construction Description: Double wall

Tank Id: 5
Construction Category: Overfill/Spill

DRAFT

7-ELEVEN FOOD STORE #27426-01 (Continued) **U003333208**

Construction Description: Spill containment bucket

Tank Id: 5
Construction Category: Overfill/Spill
Construction Description: Flow shut-Off

Tank Id: 5
Construction Category: Overfill/Spill
Construction Description: Tight fill

Tank Id: 5
Construction Category: Overfill/Spill
Construction Description: Level gauges/alarms

Monitoring:
Tank ID: 5
Monitoring Description: Mechanical line leak detector

Tank ID: 5
Monitoring Description: Monitor dbl wall pipe space

Tank ID: 5
Monitoring Description: Continuous electronic sensing

Tank ID: 5
Monitoring Description: Visual inspect pipe sumps

Tank ID: 5
Monitoring Description: Electronic monitor pipe sumps

Tank ID: 5
Monitoring Description: Visual inspect dispenser liners

Tank ID: 5
Monitoring Description: Monitor dbl wall tank space

Tank ID: 5
Monitoring Description: Automatic tank gauging - USTs

Piping:
Tank ID: 5
Piping Category: Miscellaneous Attributes
Piping Description: Dispenser liners

Tank ID: 5
Piping Category: Primary Construction
Piping Description: Approved synthetic material

Tank ID: 5
Piping Category: Secondary Containment
Piping Description: Double wall - pipe jacket

Tank ID: 5
Piping Category: Miscellaneous Attributes
Piping Description: Pressurized piping system

DRAFT

7-ELEVEN FOOD STORE #27426-01 (Continued) **U003333208**

Name: 7-ELEVEN FOOD STORE #27426-01
Address: 13698 W HWY 50
City: WINTER GARDEN
Zip: 34787
Tank Id: 6
Status: In service
Status Date: 11/01/2001
Install Date: 11/1/2001
Substance: Vehicular diesel
Content Description: Vehicular Diesel
Gallons: 10000
Vessel Indicator: TANK
Tank Location: UNDERGROUND
DEP Contractor: P

Construction:
Tank Id: 6
Construction Category: Primary Construction
Construction Description: Fiberglass

Tank Id: 6
Construction Category: Overfill/Spill
Construction Description: Ball check valve

Tank Id: 6
Construction Category: Secondary Containment
Construction Description: Double wall

Tank Id: 6
Construction Category: Overfill/Spill
Construction Description: Spill containment bucket

Tank Id: 6
Construction Category: Overfill/Spill
Construction Description: Flow shut-Off

Tank Id: 6
Construction Category: Overfill/Spill
Construction Description: Tight fill

Tank Id: 6
Construction Category: Overfill/Spill
Construction Description: Level gauges/alarms

Monitoring:
Tank ID: 6
Monitoring Description: Monitor dbl wall tank space

Tank ID: 6
Monitoring Description: Automatic tank gauging - USTs

Tank ID: 6
Monitoring Description: Mechanical line leak detector

Tank ID: 6
Monitoring Description: Monitor dbl wall pipe space

DRAFT

7-ELEVEN FOOD STORE #27426-01 (Continued) **U003333208**

Tank ID: 6
Monitoring Description: Continuous electronic sensing

Tank ID: 6
Monitoring Description: Visual inspect pipe sumps

Tank ID: 6
Monitoring Description: Electronic monitor pipe sumps

Tank ID: 6
Monitoring Description: Visual inspect dispenser liners

Piping:
Tank ID: 6
Piping Category: Miscellaneous Attributes
Piping Description: Pressurized piping system

Tank ID: 6
Piping Category: Miscellaneous Attributes
Piping Description: Dispenser liners

Tank ID: 6
Piping Category: Primary Construction
Piping Description: Approved synthetic material

Tank ID: 6
Piping Category: Secondary Containment
Piping Description: Double wall - pipe jacket

Click here for Florida Oculus:

FL Financial Assurance 3:
Name: 7-ELEVEN FOOD STORE #27426-01
Address: 13698 W HWY 50
City,State,Zip: WINTER GARDEN, FL 34787
Region: 3
Facility ID: 8630748
Facility Phone: 4075322037
Facility Status: OPEN
Facility Type: A
Type Description: Retail Station
DEP CO: P
Finaincial Responsibility: INSURANCE
Insurance Company: ILLINOIS UNION
Effective Date: 04/30/2008
Expire Date: 04/30/2009
Owner ID: 20385
Onwer Name: 7-ELEVEN INC - GASOLINE COMP DEPT 0148
Owner Address: PO BOX 711
Owner Address2: ATTN: MGR-FL REGION GAS & ENVIRN COMPL
Owner City,St,Zip: Dallas, TX 75221
Contact: DAVID PETERSEN | MILEI AVILES | JENNIFER DART
Resp Party Phone: 4074032995

DRAFT

7-ELEVEN FOOD STORE #27426-01 (Continued) **U003333208**

Name:	7-ELEVEN FOOD STORE #27426-01
Address:	13698 W HWY 50
City,State,Zip:	WINTER GARDEN, FL 34787
Region:	3
Facility ID:	8630748
Facility Phone:	4075322037
Facility Status:	OPEN
Facility Type:	A
Type Description:	Retail Station
DEP CO:	P
Finaincial Responsibility:	INSURANCE
Insurance Company:	ILLINOIS UNION
Effective Date:	04/30/2009
Expire Date:	04/30/2010
Owner ID:	20385
Onwer Name:	7-ELEVEN INC - GASOLINE COMP DEPT 0148
Owner Address:	PO BOX 711
Owner Address2:	ATTN: MGR-FL REGION GAS & ENVIRN COMPL
Owner City,St,Zip:	Dallas, TX 75221
Contact:	DAVID PETERSEN | MILEI AVILES | JENNIFER DART
Resp Party Phone:	4074032995

Name:	7-ELEVEN FOOD STORE #27426-01
Address:	13698 W HWY 50
City,State,Zip:	WINTER GARDEN, FL 34787
Region:	3
Facility ID:	8630748
Facility Phone:	4075322037
Facility Status:	OPEN
Facility Type:	A
Type Description:	Retail Station
DEP CO:	P
Finaincial Responsibility:	INSURANCE
Insurance Company:	ILLINOIS UNION
Effective Date:	04/30/2010
Expire Date:	04/30/2011
Owner ID:	20385
Onwer Name:	7-ELEVEN INC - GASOLINE COMP DEPT 0148
Owner Address:	PO BOX 711
Owner Address2:	ATTN: MGR-FL REGION GAS & ENVIRN COMPL
Owner City,St,Zip:	Dallas, TX 75221
Contact:	DAVID PETERSEN | MILEI AVILES | JENNIFER DART
Resp Party Phone:	4074032995

Name:	7-ELEVEN FOOD STORE #27426-01
Address:	13698 W HWY 50
City,State,Zip:	WINTER GARDEN, FL 34787
Region:	3
Facility ID:	8630748
Facility Phone:	4075322037
Facility Status:	OPEN
Facility Type:	A
Type Description:	Retail Station
DEP CO:	P
Finaincial Responsibility:	INSURANCE
Insurance Company:	ILLINOIS UNION
Effective Date:	04/30/2011

DRAFT

7-ELEVEN FOOD STORE #27426-01 (Continued) **U003333208**

Expire Date:	04/30/2012
Owner ID:	20385
Onwer Name:	7-ELEVEN INC - GASOLINE COMP DEPT 0148
Owner Address:	PO BOX 711
Owner Address2:	ATTN: MGR-FL REGION GAS & ENVIRN COMPL
Owner City,St,Zip:	Dallas, TX 75221
Contact:	DAVID PETERSEN | MILEI AVILES | JENNIFER DART
Resp Party Phone:	4074032995

Name:	7-ELEVEN FOOD STORE #27426-01
Address:	13698 W HWY 50
City,State,Zip:	WINTER GARDEN, FL 34787
Region:	3
Facility ID:	8630748
Facility Phone:	4075322037
Facility Status:	OPEN
Facility Type:	A
Type Description:	Retail Station
DEP CO:	P
Finaincial Responsibility:	INSURANCE
Insurance Company:	IRONSHORE SPECIALTY INSURANCE CO
Effective Date:	12/18/2012
Expire Date:	12/18/2013
Owner ID:	20385
Onwer Name:	7-ELEVEN INC - GASOLINE COMP DEPT 0148
Owner Address:	PO BOX 711
Owner Address2:	ATTN: MGR-FL REGION GAS & ENVIRN COMPL
Owner City,St,Zip:	Dallas, TX 75221
Contact:	DAVID PETERSEN | MILEI AVILES | JENNIFER DART
Resp Party Phone:	4074032995

Name:	7-ELEVEN FOOD STORE #27426-01
Address:	13698 W HWY 50
City,State,Zip:	WINTER GARDEN, FL 34787
Region:	3
Facility ID:	8630748
Facility Phone:	4075322037
Facility Status:	OPEN
Facility Type:	A
Type Description:	Retail Station
DEP CO:	P
Finaincial Responsibility:	INSURANCE
Insurance Company:	IRONSHORE SPECIALTY INSURANCE CO
Effective Date:	12/18/2014
Expire Date:	12/18/2015
Owner ID:	20385
Onwer Name:	7-ELEVEN INC - GASOLINE COMP DEPT 0148
Owner Address:	PO BOX 711
Owner Address2:	ATTN: MGR-FL REGION GAS & ENVIRN COMPL
Owner City,St,Zip:	Dallas, TX 75221
Contact:	DAVID PETERSEN | MILEI AVILES | JENNIFER DART
Resp Party Phone:	4074032995

Name:	7-ELEVEN FOOD STORE #27426-01
Address:	13698 W HWY 50
City,State,Zip:	WINTER GARDEN, FL 34787
Region:	3

DRAFT

7-ELEVEN FOOD STORE #27426-01 (Continued) **U003333208**

Facility ID:	8630748
Facility Phone:	4075322037
Facility Status:	OPEN
Facility Type:	A
Type Description:	Retail Station
DEP CO:	P
Finaincial Responsibility:	INSURANCE
Insurance Company:	IRONSHORE SPECIALTY INSURANCE CO
Effective Date:	12/18/2016
Expire Date:	12/18/2017
Owner ID:	20385
Onwer Name:	7-ELEVEN INC - GASOLINE COMP DEPT 0148
Owner Address:	PO BOX 711
Owner Address2:	ATTN: MGR-FL REGION GAS & ENVIRN COMPL
Owner City,St,Zip:	Dallas, TX 75221
Contact:	DAVID PETERSEN | MILEI AVILES | JENNIFER DART
Resp Party Phone:	4074032995

Name:	7-ELEVEN FOOD STORE #27426-01
Address:	13698 W HWY 50
City,State,Zip:	WINTER GARDEN, FL 34787
Region:	3
Facility ID:	8630748
Facility Phone:	4075322037
Facility Status:	OPEN
Facility Type:	A
Type Description:	Retail Station
DEP CO:	P
Finaincial Responsibility:	INSURANCE
Insurance Company:	IRONSHORE SPECIALTY INSURANCE CO
Effective Date:	12/18/2017
Expire Date:	12/18/2018
Owner ID:	20385
Onwer Name:	7-ELEVEN INC - GASOLINE COMP DEPT 0148
Owner Address:	PO BOX 711
Owner Address2:	ATTN: MGR-FL REGION GAS & ENVIRN COMPL
Owner City,St,Zip:	Dallas, TX 75221
Contact:	DAVID PETERSEN | MILEI AVILES | JENNIFER DART
Resp Party Phone:	4074032995

Name:	7-ELEVEN FOOD STORE #27426-01
Address:	13698 W HWY 50
City,State,Zip:	WINTER GARDEN, FL 34787
Region:	3
Facility ID:	8630748
Facility Phone:	4075322037
Facility Status:	OPEN
Facility Type:	A
Type Description:	Retail Station
DEP CO:	P
Finaincial Responsibility:	INSURANCE
Insurance Company:	IRONSHORE SPECIALTY INSURANCE CO
Effective Date:	12/18/2018
Expire Date:	12/18/2019
Owner ID:	20385
Onwer Name:	7-ELEVEN INC - GASOLINE COMP DEPT 0148
Owner Address:	PO BOX 711

DRAFT

7-ELEVEN FOOD STORE #27426-01 (Continued) **U003333208**

Owner Address2:	ATTN: MGR-FL REGION GAS & ENVIRN COMPL
Owner City,St,Zip:	Dallas, TX 75221
Contact:	DAVID PETERSEN | MILEI AVILES | JENNIFER DART
Resp Party Phone:	4074032995
Name:	7-ELEVEN FOOD STORE #27426-01
Address:	13698 W HWY 50
City,State,Zip:	WINTER GARDEN, FL 34787
Region:	3
Facility ID:	8630748
Facility Phone:	4075322037
Facility Status:	OPEN
Facility Type:	A
Type Description:	Retail Station
DEP CO:	P
Finaincial Responsibility:	INSURANCE
Insurance Company:	IRONSHORE SPECIALTY INSURANCE CO
Effective Date:	12/18/2019
Expire Date:	12/18/2020
Owner ID:	20385
Onwer Name:	7-ELEVEN INC - GASOLINE COMP DEPT 0148
Owner Address:	PO BOX 711
Owner Address2:	ATTN: MGR-FL REGION GAS & ENVIRN COMPL
Owner City,St,Zip:	Dallas, TX 75221
Contact:	DAVID PETERSEN | MILEI AVILES | JENNIFER DART
Resp Party Phone:	4074032995

AE168 **ORANGE COUNTY TRUCK & TRL** **FL SWF/LF** **S113899265**
NNW **12403 W COLONIAL DR** **N/A**
1/4-1/2 **WINTER GARDEN, FL 34787**
0.381 mi.
2011 ft. **Site 1 of 2 in cluster AE**

Actual:
123 ft.

Focus Map:
8

SWF/LF:

Name:	ORANGE COUNTY TRUCK & TRL
Address:	12403 W COLONIAL DR
City,State,Zip:	WINTER GARDEN, FL 34787
Facility ID:	96483
District:	CD
Lat/Long:	:: / ::
Class Type:	754
Classification:	WASTE TIRE COLLECTOR
Class Status:	INACTIVE (I)
Section:	Not reported
Township:	Not reported
Range:	Not reported
Responsible Authority Name:	Not reported
Responsible Authority Address:	Not reported
Responsible Authority City,St,Zip:	Not reported
Responsible Authority Phone:	Not reported
EMail Address1:	Not reported
EMail Address2:	Not reported
Site Supervisor Name:	Not reported
Site Supervisor Addr:	Not reported
Site Supervisor City/State/Zip:	Not reported
Site Supervisor Telephone:	Not reported
Land Owner Name:	Not reported
Land Owner Address:	Not reported

DRAFT

ORANGE COUNTY TRUCK & TRL (Continued) **S113899265**

Land Owner City/State/Zip: Not reported
Land Owner Telephone: Not reported

Click here for Florida Oculus:

169
North
1/4-1/2
0.386 mi.
2040 ft.

WEST OAKS AUTO SALES
12822 W COLONIAL DR
WINTER GARDEN, FL 34777

FL LUST **S110632831**
FL AST **N/A**
FL CLEANUP SITES
FL DWM CONTAM

Actual:
123 ft.

Focus Map:
7

LUST:

Name:	WEST OAKS AUTO SALES
Address:	12822 W COLONIAL DR
City,State,Zip:	WINTER GARDEN, FL 34777
Region:	STATE
Facility Id:	8513189
Facility Status:	CLOSED
Facility Type:	D - Bulk Storage Facility
Facility Phone:	(305)656-1639
Facility Cleanup Rank:	1605
District:	Central District
Lat/Long (dms):	28 33 3.01 / 81 34 17.45
Section:	Not reported
Township:	Not reported
Range:	Not reported
Feature:	Not reported
Method:	UNVR
Datum:	0
Score:	64
Score Effective Date:	2011-06-29 00:00:00
Score When Ranked:	62
Operator:	ROBERT DUNN
Name Update:	2005-11-23 00:00:00
Address Update:	2006-03-01 00:00:00

Petroleum Cleanup PCT Facility Score:

Facility Cleanup Status:	ONGO - ONGOING
Contact:	SEAN DAYLE
Contact Company:	R C DUNN OIL CO INC
Contact Address:	PO BOX 338
Contact City/State/Zip:	GROVELAND, FL 34736
Phone:	(352)429-9071
Bad Address Ind:	N
State:	FL
Zip:	34777, 2998
Score:	64
Score Effective Date:	2011-06-29 00:00:00
Related Party ID:	17931
Primary RP Role:	ACCOUNT OWNER
RP Begin Date:	1994-12-29
RP Zip:	338
RP Extension:	Not reported

Discharge Cleanup Summary:

Discharge Date:	1/29/1987
PCT Discharge Combined:	Not reported
Cleanup Required:	R - CLEANUP REQUIRED

DRAFT

WEST OAKS AUTO SALES (Continued) **S110632831**

Discharge Cleanup Status: RA - RA ONGOING
Disch Cleanup Status Date: 10/8/2004
Cleanup Work Status: ACTIVE
Information Source: E - EDI
Other Source Description: Not reported
Eligibility Indicator: E - ELIGIBLE
Site Manager: THORNTON_K
Site Mgr End Date: Not reported
Tank Office: PCLP48 - ORANGE COUNTY ENVIRONMENTAL PROTECTION DIV

Petroleum Cleanup Program Eligibility:
Facility ID: 8513189
Discharge Date: 1/29/1987
Pct Discharge Combined With: Not reported
Cleanup Required: R - CLEANUP REQUIRED
Discharge Cleanup Status: RA - RA ONGOING
Disch Cleanup Status Date: 10/8/2004
Cleanup Work Status: INACTIVE
Information Source: Not reported
Other Source Description: Not reported
Application Received Date: Not reported
Cleanup Program: E - EARLY DETECTION INCENTIVE
Eligibility Status: Not reported
Elig Status Date: Not reported
Letter Of Intent Date: Not reported
Redetermined: Not reported
Inspection Date: Not reported
Site Manager: THORNTON_K
Site Mgr End Date: Not reported
Tank Office: PCLP48 - ORANGE COUNTY ENVIRONMENTAL PROTECTION DIV
Deductible Amount: Not reported
Deductible Paid To Date: Not reported
Co-Pay Amount: Not reported
Co-Pay Paid To Date: Not reported
Cap Amount: 0

Contaminated Media:
Discharge Date: 1/29/1987
Pct Discharge Combined With: Not reported
Cleanup Required: R - CLEANUP REQUIRED
Discharge Cleanup Status: RA - RA ONGOING
Disch Cleanup Status Date: 10/8/2004
Cleanup Work Status: INACTIVE
Information Source: E - EDI
Other Source Description: Not reported
Elig Indicator: E - ELIGIBLE
Site Manager: THORNTON_K
Site Mgr End Date: Not reported
Tank Office: PCLP48 - ORANGE COUNTY ENVIRON
Contaminated Drinking Wells: 0
Contaminated Monitoring Well: Yes
Contaminated Soil: No
Contaminated Surface Water: No
Contaminated Ground Water: Yes
Pollutant: M - Fuel Oil - Onsite Heat
Pollutant Other Description: Not reported
Gallons Discharged: Not reported

DRAFT

WEST OAKS AUTO SALES (Continued) **S110632831**

Task Information:

District:	CD
Facility ID:	8513189
Facility Status:	CLOSED
Facility Type:	D - Bulk Storage Facility -
County:	ORANGE
County ID:	48
Cleanup Eligibility Status:	E
Source Effective Date:	Not reported
Discharge Date:	01-29-1987
Cleanup Required:	R - CLEANUP REQUIRED
Discharge Cleanup Status:	RA - RA ONGOING
Disch Cleanup Status Date:	10-08-2004
SRC Action Type:	-
SRC Submit Date:	Not reported
SRC Review Date:	Not reported
SRC Completion Status:	-
SRC Issue Date:	Not reported
SRC Comment:	Not reported
Cleanup Work Status:	INACTIVE
Site Mgr:	THORNTON_K
Site Mgr End Date:	Not reported
Tank Office:	PCLP48 - Orange County
SR Task ID:	21471
SR Cleanup Responsible:	RP - RESPONSIBLE PARTY
SR Funding Eligibility Type:	-
SR Actual Cost:	Not reported
SR Completion Date:	Not reported
SR Payment Date:	Not reported
SR Oral Date:	Not reported
SR Written Date:	Not reported
SR Soil Removal:	Y
SR Free Product Removal:	Not reported
SR Soil Tonnage Removed:	Not reported
SR Soil Treatment:	Y
SR Other Treatment:	Not reported
SR Alternate Proc Received Date:	Not reported
SR Alternate Procedure Status:	Not reported
SR Alternate Procedure Status Date:	Not reported
SR Alternate Procedure Comments:	Not reported
SA Task ID:	21472
SA Cleanup Responsible:	RP - RESPONSIBLE PARTY
SA Funding Eligibility Type:	-
SA Actual Cost:	Not reported
SA Completion Date:	06-03-1996
SA Payment Date:	Not reported
RAP Task ID:	21473
RAP Cleanup Responsible ID:	RP - RESPONSIBLE PARTY
RAP Funding Eligibility Type:	-
RAP Actual Cost:	Not reported
RAP Completion Date:	Not reported
RAP Payment Date:	Not reported
RAP Last Order Approved:	Not reported
RA Task ID:	21474
RA Cleanup Responsible:	RP - RESPONSIBLE PARTY
RA Funding Eligibility Type:	-
RA Years to Complete:	Not reported

DRAFT

WEST OAKS AUTO SALES (Continued) **S110632831**

RA Actual Cost: Not reported

Click here for Florida Oculus:

AST:

Name:	WEST OAKS AUTO SALES
Address:	12822 W COLONIAL DR
Facility ID:	8513189
Facility Status:	CLOSED
Type Description:	Bulk Storage Facility
Facility Phone:	3056561639
DEP Contractor Own:	P
Region:	STATE
Positioning Method:	UNVR
Lat/Long (dms):	28 33 4 / 81 34 35

Owner:

Owner Id:	17931
Owner Name:	R C DUNN OIL CO INC
Owner Address:	PO BOX 338
Owner Address 2:	Not reported
Owner City,St,Zip:	GROVELAND, FL 34736
Owner Contact:	SEAN DAYLE
Owner Phone:	3524299071

Tank Id:	13
Status:	Removed
Status Date:	11/01/1993
Install Date:	8/1/1984
Substance:	New/lube oil
Content Description:	New/Lube Oil
Gallons:	5000
Tank Location:	ABOVEGROUND

Tank Id:	14
Status:	Removed
Status Date:	11/01/1993
Install Date:	8/1/1984
Substance:	New/lube oil
Content Description:	New/Lube Oil
Gallons:	5000
Tank Location:	ABOVEGROUND

Tank Id:	15
Status:	Removed
Status Date:	11/01/1993
Install Date:	8/1/1984
Substance:	New/lube oil
Content Description:	New/Lube Oil
Gallons:	1000
Tank Location:	ABOVEGROUND

Tank Id:	16
Status:	Removed
Status Date:	11/01/1993
Install Date:	8/1/1984

DRAFT

WEST OAKS AUTO SALES (Continued) **S110632831**

Substance: New/lube oil
Content Description: New/Lube Oil
Gallons: 1000
Tank Location: ABOVEGROUND

Tank Id: 17
Status: Removed
Status Date: 11/01/1993
Install Date: 8/1/1984
Substance: New/lube oil
Content Description: New/Lube Oil
Gallons: 3000
Tank Location: ABOVEGROUND

Tank Id: 18
Status: Removed
Status Date: 11/01/1993
Install Date: 8/1/1984
Substance: New/lube oil
Content Description: New/Lube Oil
Gallons: 4000
Tank Location: ABOVEGROUND

Tank Id: 19
Status: Removed
Status Date: 11/01/1993
Install Date: 4/1/1990
Substance: New/lube oil
Content Description: New/Lube Oil
Gallons: 2000
Tank Location: ABOVEGROUND

Tank Id: 20
Status: Removed
Status Date: 11/01/1993
Install Date: 4/1/1990
Substance: New/lube oil
Content Description: New/Lube Oil
Gallons: 2000
Tank Location: ABOVEGROUND

Tank Id: 21
Status: Removed
Status Date: 11/01/1993
Install Date: 4/1/1990
Substance: New/lube oil
Content Description: New/Lube Oil
Gallons: 2000
Tank Location: ABOVEGROUND

Tank Id: 22
Status: Removed
Status Date: 11/01/1993
Install Date: 4/1/1990
Substance: New/lube oil
Content Description: New/Lube Oil
Gallons: 2000

DRAFT

WEST OAKS AUTO SALES (Continued) **S110632831**

Tank Location: ABOVEGROUND

Tank Id: 23
Status: Removed
Status Date: 11/01/1993
Install Date: 4/1/1990
Substance: New/lube oil
Content Description: New/Lube Oil
Gallons: 3500
Tank Location: ABOVEGROUND

Tank Id: 24
Status: Removed
Status Date: 11/01/1993
Install Date: 4/1/1990
Substance: New/lube oil
Content Description: New/Lube Oil
Gallons: 3500
Tank Location: ABOVEGROUND

Tank Id: 25
Status: Removed
Status Date: 11/01/1993
Install Date: 4/1/1990
Substance: New/lube oil
Content Description: New/Lube Oil
Gallons: 5000
Tank Location: ABOVEGROUND

Tank Id: 26
Status: Removed
Status Date: 11/01/1993
Install Date: 4/1/1990
Substance: New/lube oil
Content Description: New/Lube Oil
Gallons: 5000
Tank Location: ABOVEGROUND

Tank Id: 27
Status: Removed
Status Date: 11/01/1993
Install Date: 4/1/1990
Substance: New/lube oil
Content Description: New/Lube Oil
Gallons: 5000
Tank Location: ABOVEGROUND

Tank Id: 28
Status: Removed
Status Date: 11/01/1993
Install Date: 4/1/1990
Substance: New/lube oil
Content Description: New/Lube Oil
Gallons: 5000
Tank Location: ABOVEGROUND

DRAFT

WEST OAKS AUTO SALES (Continued) **S110632831**

Click here for Florida Oculus:

CLEANUP SITES:

Name:	WEST OAKS AUTO SALES
Address:	12822 W COLONIAL DR
City,State,Zip:	WINTER GARDEN, FL 34777
DEP Cleanup Site Key:	67150970
Source Database Name:	Storage Tank Contamination Monitoring
Source Database Id:	8513189
CPAC Program Area Id:	TK
CLLC Cleanup Category Key:	PETRO
RSC2 Remediation Status Key:	ACTIVE
Data Load Date:	05/20/2021
OC3 Office Id:	CD
Physical Address Line 2:	Not reported
OIC Object Of Interest Id:	FACIL
PC2 Proximity Id:	EXACT
Calc Coordinates Accuracy Level Id:	4
CMC2 Coordinate Method Id:	Digital Aerial Photography With Ground Control
DC4 Datum Id:	High Accuracy Reference Network
VSC1 Verification Status:	REVIEWED
Collect Username:	WOEBER_A
Collect Date:	04/20/2005
Collect Affiliation:	DEPARTMENT OF ENVIRONMENTAL PR
Map Source:	1999 doqs
Map Source Scale:	5000
Interpolation Scale:	Not reported
Verifier Username:	WOEBER_A
Verifier Affiliation:	DEPARTMENT OF ENVIRONMENTAL PR
Verification Date:	04/20/2005
Verified Coordinate Method Id:	Digital Aerial Photography With Ground Control
Source Database Name Code:	STCM
CMC2 Coordinate Method ID Code:	DPHO
DC4 Datum ID Code:	HARN
Verified Coordinate Method ID Code:	DPHO
Comments:	Not reported
Latitude/Longitude (deg/min/sec):	28 33 / 81 34

DWM CONTAM:

Name:	WEST OAKS AUTO SALES
Address:	12822 W COLONIAL DR
City,State,Zip:	WINTER GARDEN, FL 34777
Program Site Id:	8513189
Lat DD:	28
Lat MM:	33
Lat SS:	3.01
Long DD:	81
Long MM:	34
Long SS:	17.45
Office/ District:	CD
Program Area:	STORAGE TANKS
Priority Score:	64
Datum:	0
Method:	UNVR
Facility Status:	CLOSED

DRAFT

WEST OAKS AUTO SALES (Continued) **S110632831**

Facility Type:	D - Bulk Storage Facility
Score Effective Date:	2011-06-29 00:00:00
Score When Ranked:	62
Rank:	1605
Operator:	DAVID O NEAL
Phone:	(305)671-3836
Name Changed:	Not reported
Addr Changed:	Not reported
Related Party ID:	17931
Primary RP Role:	ACCOUNT OWNER
RP Begin Date:	12/29/1994
RP Name:	R C DUNN OIL CO INC
RP Address1:	PO BOX 338
RP Address2:	Not reported
RP City:	GROVELAND
RP State:	FL
RP Zip5:	34736
RP Zip4:	338
Contact:	SEAN DAYLE
RP Phone:	(352)429-9071
RP Extension:	Not reported
Site Manager:	Not reported

AC170 **HARTLE METHESON BOWNESS REV TRUST** **FL LUST** **U001363766**
ENE **401 FRANKLIN ST** **FL UST** **N/A**
1/4-1/2 **OCOEE, FL 32761** **FL CLEANUP SITES**
0.391 mi. **FL DWM CONTAM**
2065 ft. **Site 2 of 2 in cluster AC** **FL Financial Assurance**

Actual:
123 ft.

Focus Map:
8

LUST:

Name:	HARTLE METHESON BOWNESS REV TRUST
Address:	401 FRANKLIN ST
City,State,Zip:	OCOEE, FL 32761
Region:	STATE
Facility Id:	8512725
Facility Status:	CLOSED
Facility Type:	A - Retail Station
Facility Phone:	(407)758-4056
Facility Cleanup Rank:	1043
District:	Central District
Lat/Long (dms):	28 34 20.9675 / 81 33 3.1584
Section:	18
Township:	22S
Range:	28E
Feature:	Not reported
Method:	AGPS
Datum:	0
Score:	30
Score Effective Date:	2011-02-08 00:00:00
Score When Ranked:	72
Operator:	TOM HENDRIX
Name Update:	2006-06-21 00:00:00
Address Update:	2006-06-21 00:00:00

Petroleum Cleanup PCT Facility Score:

Facility Cleanup Status:	ONGO - ONGOING
Contact:	TOM HENDRIX
Contact Company:	HARTLE METHESON BOWNESS TRUST

DRAFT

HARTLE METHESON BOWNESS REV TRUST (Continued) **U001363766**

Contact Address:	PO BOX 219
Contact City/State/Zip:	OCOEE, FL 34761
Phone:	(407)758-4056
Bad Address Ind:	N
State:	FL
Zip:	32761
Score:	30
Score Effective Date:	2011-02-08 00:00:00
Related Party ID:	55186
Primary RP Role:	ACCOUNT OWNER
RP Begin Date:	2006-06-21
RP Zip:	Not reported
RP Extension:	Not reported

Discharge Cleanup Summary:

Discharge Date:	12/20/1988
PCT Discharge Combined:	Not reported
Cleanup Required:	R - CLEANUP REQUIRED
Discharge Cleanup Status:	RA - RA ONGOING
Disch Cleanup Status Date:	12/1/1998
Cleanup Work Status:	ACTIVE
Information Source:	E - EDI
Other Source Description:	Not reported
Eligibility Indicator:	E - ELIGIBLE
Site Manager:	THORNTON_K
Site Mgr End Date:	Not reported
Tank Office:	PCLP48 - ORANGE COUNTY ENVIRONMENTAL PROTECTION DIV

Petroleum Cleanup Program Eligibility:

Facility ID:	8512725
Discharge Date:	12/20/1988
Pct Discharge Combined With:	Not reported
Cleanup Required:	R - CLEANUP REQUIRED
Discharge Cleanup Status:	RA - RA ONGOING
Disch Cleanup Status Date:	12/1/1998
Cleanup Work Status:	INACTIVE
Information Source:	Not reported
Other Source Description:	Not reported
Application Received Date:	Not reported
Cleanup Program:	E - EARLY DETECTION INCENTIVE
Eligibility Status:	Not reported
Elig Status Date:	Not reported
Letter Of Intent Date:	Not reported
Redetermined:	Not reported
Inspection Date:	Not reported
Site Manager:	THORNTON_K
Site Mgr End Date:	Not reported
Tank Office:	PCLP48 - ORANGE COUNTY ENVIRONMENTAL PROTECTION DIV
Deductible Amount:	Not reported
Deductible Paid To Date:	Not reported
Co-Pay Amount:	Not reported
Co-Pay Paid To Date:	Not reported
Cap Amount:	0

Contaminated Media:

Discharge Date:	12/20/1988
Pct Discharge Combined With:	Not reported
Cleanup Required:	R - CLEANUP REQUIRED

DRAFT

HARTLE METHESON BOWNESS REV TRUST (Continued) **U001363766**

Discharge Cleanup Status:	RA - RA ONGOING
Disch Cleanup Status Date:	12/1/1998
Cleanup Work Status:	INACTIVE
Information Source:	E - EDI
Other Source Description:	Not reported
Elig Indicator:	E - ELIGIBLE
Site Manager:	THORNTON_K
Site Mgr End Date:	Not reported
Tank Office:	PCLP48 - ORANGE COUNTY ENVIRON
Contaminated Drinking Wells:	0
Contaminated Monitoring Well:	Yes
Contaminated Soil:	No
Contaminated Surface Water:	No
Contaminated Ground Water:	Yes
Pollutant:	A - Leaded Gas
Pollutant Other Description:	Not reported
Gallons Discharged:	Not reported
Discharge Date:	12/20/1988
Pct Discharge Combined With:	Not reported
Cleanup Required:	R - CLEANUP REQUIRED
Discharge Cleanup Status:	RA - RA ONGOING
Disch Cleanup Status Date:	12/1/1998
Cleanup Work Status:	INACTIVE
Information Source:	E - EDI
Other Source Description:	Not reported
Elig Indicator:	E - ELIGIBLE
Site Manager:	THORNTON_K
Site Mgr End Date:	Not reported
Tank Office:	PCLP48 - ORANGE COUNTY ENVIRON
Contaminated Drinking Wells:	0
Contaminated Monitoring Well:	Yes
Contaminated Soil:	No
Contaminated Surface Water:	No
Contaminated Ground Water:	Yes
Pollutant:	B - Unleaded Gas
Pollutant Other Description:	Not reported
Gallons Discharged:	Not reported
Discharge Date:	12/20/1988
Pct Discharge Combined With:	Not reported
Cleanup Required:	R - CLEANUP REQUIRED
Discharge Cleanup Status:	RA - RA ONGOING
Disch Cleanup Status Date:	12/1/1998
Cleanup Work Status:	INACTIVE
Information Source:	E - EDI
Other Source Description:	Not reported
Elig Indicator:	E - ELIGIBLE
Site Manager:	THORNTON_K
Site Mgr End Date:	Not reported
Tank Office:	PCLP48 - ORANGE COUNTY ENVIRON
Contaminated Drinking Wells:	0
Contaminated Monitoring Well:	Yes
Contaminated Soil:	No
Contaminated Surface Water:	No
Contaminated Ground Water:	Yes
Pollutant:	D - Vehicular Diesel
Pollutant Other Description:	Not reported
Gallons Discharged:	Not reported

DRAFT

HARTLE METHESON BOWNESS REV TRUST (Continued) **U001363766**

Discharge Date:	12/20/1988
Pct Discharge Combined With:	Not reported
Cleanup Required:	R - CLEANUP REQUIRED
Discharge Cleanup Status:	RA - RA ONGOING
Disch Cleanup Status Date:	12/1/1998
Cleanup Work Status:	INACTIVE
Information Source:	E - EDI
Other Source Description:	Not reported
Elig Indicator:	E - ELIGIBLE
Site Manager:	THORNTON_K
Site Mgr End Date:	Not reported
Tank Office:	PCLP48 - ORANGE COUNTY ENVIRON
Contaminated Drinking Wells:	0
Contaminated Monitoring Well:	Yes
Contaminated Soil:	No
Contaminated Surface Water:	No
Contaminated Ground Water:	Yes
Pollutant:	K - Kerosene
Pollutant Other Description:	Not reported
Gallons Discharged:	Not reported

Task Information:

District:	CD
Facility ID:	8512725
Facility Status:	CLOSED
Facility Type:	A - Retail Station -
County:	ORANGE
County ID:	48
Cleanup Eligibility Status:	E
Source Effective Date:	Not reported
Discharge Date:	12-20-1988
Cleanup Required:	R - CLEANUP REQUIRED
Discharge Cleanup Status:	RA - RA ONGOING
Disch Cleanup Status Date:	12-01-1998
SRC Action Type:	-
SRC Submit Date:	Not reported
SRC Review Date:	Not reported
SRC Completion Status:	-
SRC Issue Date:	Not reported
SRC Comment:	Not reported
Cleanup Work Status:	INACTIVE
Site Mgr:	THORNTON_K
Site Mgr End Date:	Not reported
Tank Office:	PCLP48 - Orange County
SR Task ID:	21870
SR Cleanup Responsible:	ST - STATE
SR Funding Eligibility Type:	-
SR Actual Cost:	Not reported
SR Completion Date:	Not reported
SR Payment Date:	Not reported
SR Oral Date:	Not reported
SR Written Date:	Not reported
SR Soil Removal:	Not reported
SR Free Product Removal:	Not reported
SR Soil Tonnage Removed:	Not reported
SR Soil Treatment:	Not reported
SR Other Treatment:	Not reported
SR Alternate Proc Received Date:	Not reported

DRAFT

HARTLE METHESON BOWNESS REV TRUST (Continued) **U001363766**

SR Alternate Procedure Status:	Not reported
SR Alternate Procedure Status Date:	Not reported
SR Alternate Procedure Comments:	Not reported
SA Task ID:	21871
SA Cleanup Responsible:	ST - STATE
SA Funding Eligibility Type:	-
SA Actual Cost:	Not reported
SA Completion Date:	Not reported
SA Payment Date:	Not reported
RAP Task ID:	21872
RAP Cleanup Responsible ID:	ST - STATE
RAP Funding Eligibility Type:	-
RAP Actual Cost:	Not reported
RAP Completion Date:	Not reported
RAP Payment Date:	Not reported
RAP Last Order Approved:	Not reported
RA Task ID:	21873
RA Cleanup Responsible:	ST - STATE
RA Funding Eligibility Type:	-
RA Years to Complete:	Not reported
RA Actual Cost:	Not reported

Click here for Florida Oculus:

UST:

Facility Id:	8512725
Facility Status:	CLOSED
Type Description:	Retail Station
Facility Phone:	4077584056
Region:	STATE
Positioning Method:	AGPS
Lat/Long (dms):	28 38 18 / 81 27 48

Owner:

Owner Id:	55186
Owner Name:	HARTLE METHESON BOWNESS TRUST
Owner Address:	PO BOX 219
Owner Address 2:	Not reported
Owner City,St,Zip:	OCOEE, FL 34761
Owner Contact:	TOM HENDRIX
Owner Phone:	4077584056

Tank Info:

Name:	HARTLE METHESON BOWNESS REV TRUST
Address:	401 FRANKLIN ST
City:	OCOEE
Zip:	32761
Tank Id:	1
Status:	Removed
Status Date:	12/01/2007
Install Date:	7/1/1968
Substance:	Unleaded gas
Content Description:	Unleaded Gas
Gallons:	8000
Vessel Indicator:	TANK
Tank Location:	UNDERGROUND
DEP Contractor:	P

DRAFT

HARTLE METHESON BOWNESS REV TRUST (Continued) **U001363766**

Name:	HARTLE METHESON BOWNESS REV TRUST
Address:	401 FRANKLIN ST
City:	OCOEE
Zip:	32761
Tank Id:	2
Status:	Removed
Status Date:	12/01/2007
Install Date:	7/1/1974
Substance:	Unleaded gas
Content Description:	Unleaded Gas
Gallons:	8000
Vessel Indicator:	TANK
Tank Location:	UNDERGROUND
DEP Contractor:	P

Name:	HARTLE METHESON BOWNESS REV TRUST
Address:	401 FRANKLIN ST
City:	OCOEE
Zip:	32761
Tank Id:	3
Status:	Removed
Status Date:	12/01/2007
Install Date:	7/1/1970
Substance:	Unleaded gas
Content Description:	Unleaded Gas
Gallons:	4000
Vessel Indicator:	TANK
Tank Location:	UNDERGROUND
DEP Contractor:	P

Name:	HARTLE METHESON BOWNESS REV TRUST
Address:	401 FRANKLIN ST
City:	OCOEE
Zip:	32761
Tank Id:	4
Status:	Removed
Status Date:	12/01/2007
Install Date:	7/1/1974
Substance:	Vehicular diesel
Content Description:	Vehicular Diesel
Gallons:	4000
Vessel Indicator:	TANK
Tank Location:	UNDERGROUND
DEP Contractor:	P

Name:	HARTLE METHESON BOWNESS REV TRUST
Address:	401 FRANKLIN ST
City:	OCOEE
Zip:	32761
Tank Id:	5
Status:	Closed in place
Status Date:	10/01/1998
Install Date:	7/1/1970
Substance:	Vehicular diesel
Content Description:	Vehicular Diesel
Gallons:	2000
Vessel Indicator:	TANK

DRAFT

HARTLE METHESON BOWNESS REV TRUST (Continued) **U001363766**

Tank Location: UNDERGROUND
DEP Contractor: P

Name: HARTLE METHESON BOWNESS REV TRUST
Address: 401 FRANKLIN ST
City: OCOEE
Zip: 32761
Tank Id: 6
Status: Removed
Status Date: 06/01/1994
Install Date: Not reported
Substance: Leaded gas
Content Description: Leaded Gas
Gallons: 1000
Vessel Indicator: TANK
Tank Location: UNDERGROUND
DEP Contractor: P

Name: HARTLE METHESON BOWNESS REV TRUST
Address: 401 FRANKLIN ST
City: OCOEE
Zip: 32761
Tank Id: 7
Status: Removed
Status Date: 06/01/1994
Install Date: Not reported
Substance: Leaded gas
Content Description: Leaded Gas
Gallons: 1000
Vessel Indicator: TANK
Tank Location: UNDERGROUND
DEP Contractor: P

Name: HARTLE METHESON BOWNESS REV TRUST
Address: 401 FRANKLIN ST
City: OCOEE
Zip: 32761
Tank Id: 8
Status: Removed
Status Date: 06/01/1994
Install Date: Not reported
Substance: Leaded gas
Content Description: Leaded Gas
Gallons: 1500
Vessel Indicator: TANK
Tank Location: UNDERGROUND
DEP Contractor: P

Name: HARTLE METHESON BOWNESS REV TRUST
Address: 401 FRANKLIN ST
City: OCOEE
Zip: 32761
Tank Id: 9
Status: Removed
Status Date: 06/01/1994
Install Date: Not reported
Substance: Leaded gas

DRAFT

HARTLE METHESON BOWNESS REV TRUST (Continued) **U001363766**

Content Description:	Leaded Gas
Gallons:	1000
Vessel Indicator:	TANK
Tank Location:	UNDERGROUND
DEP Contractor:	P

Click here for Florida Oculus:

CLEANUP SITES:

Name:	HARTLE METHESON BOWNESS REV TRUST
Address:	401 FRANKLIN ST
City,State,Zip:	OCOEE, FL 32761
DEP Cleanup Site Key:	67151091
Source Database Name:	Storage Tank Contamination Monitoring
Source Database Id:	8512725
CPAC Program Area Id:	TK
CLLC Cleanup Category Key:	PETRO
RSC2 Remediation Status Key:	ACTIVE
Data Load Date:	05/20/2021
OC3 Office Id:	CD
Physical Address Line 2:	Not reported
OIC Object Of Interest Id:	FACIL
PC2 Proximity Id:	EXACT
Calc Coordinates Accuracy Level Id:	4
CMC2 Coordinate Method Id:	Digital Aerial Photography With Ground Control
DC4 Datum Id:	North American Datum of 1983
VSC1 Verification Status:	REVIEWED
Collect Username:	WILLIAMS_CA
Collect Date:	06/22/2010
Collect Affiliation:	TKHQ
Map Source:	1999 doqs
Map Source Scale:	5000
Interpolation Scale:	Not reported
Verifier Username:	SNYDER_W
Verifier Affiliation:	DEPARTMENT OF ENVIRONMENTAL PROTECTION
Verification Date:	02/03/2004
Verified Coordinate Method Id:	Digital Aerial Photography With Ground Control
Source Database Name Code:	STCM
CMC2 Coordinate Method ID Code:	DPHO
DC4 Datum ID Code:	NAD83
Verified Coordinate Method ID Code:	DPHO
Comments:	Not reported
Latitude/Longitude (deg/min/sec):	28 34 / 81 33

DWM CONTAM:

Name:	HARTLE METHESON BOWNESS REV TRUST
Address:	401 FRANKLIN ST
City,State,Zip:	OCOEE, FL 32761
Program Site Id:	8512725
Lat DD:	28
Lat MM:	34
Lat SS:	20.9675
Long DD:	81
Long MM:	33
Long SS:	3.1584

DRAFT

HARTLE METHESON BOWNESS REV TRUST (Continued) **U001363766**

Office/ District:	CD
Program Area:	STORAGE TANKS
Priority Score:	30
Datum:	0
Method:	AGPS
Facility Status:	CLOSED
Facility Type:	A - Retail Station
Score Effective Date:	2011-02-08 00:00:00
Score When Ranked:	72
Rank:	1043
Operator:	STACY DEYER
Phone:	(321)456-2269
Name Changed:	2006-04-18 00:00:00
Addr Changed:	2006-06-05 00:00:00
Related Party ID:	55186
Primary RP Role:	ACCOUNT OWNER
RP Begin Date:	6/21/2006
RP Name:	HARTLE METHESON BOWNESS TRUST
RP Address1:	PO BOX 219
RP Address2:	Not reported
RP City:	OCOEE
RP State:	FL
RP Zip5:	34761
RP Zip4:	Not reported
Contact:	TOM HENDRIX
RP Phone:	(407)758-4056
RP Extension:	Not reported
Site Manager:	Not reported

FL Financial Assurance 3:

Name:	HARTLE METHESON BOWNESS REV TRUST
Address:	401 FRANKLIN ST
City,State,Zip:	OCOEE, FL 32761
Region:	3
Facility ID:	8512725
Facility Phone:	4077584056
Facility Status:	CLOSED
Facility Type:	A
Type Description:	Retail Station
DEP CO:	P
Finaincial Responsibility:	EXEMPT-NOT REQUIRED
Insurance Company:	Not reported
Effective Date:	12/08/2007
Expire Date:	12/08/2007
Owner ID:	55186
Onwer Name:	HARTLE METHESON BOWNESS TRUST
Owner Address:	PO BOX 219
Owner Address2:	Not reported
Owner City,St,Zip:	OCOEE, FL 34761
Contact:	TOM HENDRIX
Resp Party Phone:	4077584056

Name:	HARTLE METHESON BOWNESS REV TRUST
Address:	401 FRANKLIN ST
City,State,Zip:	OCOEE, FL 32761
Region:	3
Facility ID:	8512725

DRAFT

HARTLE METHESON BOWNESS REV TRUST (Continued) **U001363766**

Facility Phone:	4077584056
Facility Status:	CLOSED
Facility Type:	A
Type Description:	Retail Station
DEP CO:	P
Finaincial Responsibility:	INSURANCE
Insurance Company:	FPLIPA
Effective Date:	06/04/1990
Expire Date:	07/18/1990
Owner ID:	55186
Onwer Name:	HARTLE METHESON BOWNESS TRUST
Owner Address:	PO BOX 219
Owner Address2:	Not reported
Owner City,St,Zip:	OCOEE, FL 34761
Contact:	TOM HENDRIX
Resp Party Phone:	4077584056

Name:	HARTLE METHESON BOWNESS REV TRUST
Address:	401 FRANKLIN ST
City,State,Zip:	OCOEE, FL 32761
Region:	3
Facility ID:	8512725
Facility Phone:	4077584056
Facility Status:	CLOSED
Facility Type:	A
Type Description:	Retail Station
DEP CO:	P
Finaincial Responsibility:	INSURANCE
Insurance Company:	PLUS
Effective Date:	06/04/1993
Expire Date:	06/04/1996
Owner ID:	55186
Onwer Name:	HARTLE METHESON BOWNESS TRUST
Owner Address:	PO BOX 219
Owner Address2:	Not reported
Owner City,St,Zip:	OCOEE, FL 34761
Contact:	TOM HENDRIX
Resp Party Phone:	4077584056

DRAFT

---

171 **UPS FREIGHT** **FL LUST** **U001546148**
ESE **350 ENTERPRISE ST** **FL UST** **N/A**
1/4-1/2 **OCOEE, FL 34761** **FL AST**
0.392 mi. **FL ASBESTOS**
2071 ft. **FL Financial Assurance**

Actual:
122 ft.

Focus Map:
8

LUST:

Name:	UPS FREIGHT
Address:	350 ENTERPRISE ST
City,State,Zip:	OCOEE, FL 34761
Region:	STATE
Facility Id:	8838185
Facility Status:	OPEN
Facility Type:	C - Fuel user/Non-retail
Facility Phone:	(904)693-8331
Facility Cleanup Rank:	Not reported
District:	Central District
Lat/Long (dms):	28 33 42.4586 / 81 33 11.1083
Section:	Not reported

UPS FREIGHT (Continued) **U001546148**

Township:	Not reported
Range:	Not reported
Feature:	Not reported
Method:	AGPS
Datum:	0
Score:	29
Score Effective Date:	2002-01-23 00:00:00
Score When Ranked:	Not reported
Operator:	JOE HAHN
Name Update:	2007-07-27 00:00:00
Address Update:	Not reported

Petroleum Cleanup PCT Facility Score:

Facility Cleanup Status:	CMPL - COMPLETED
Contact:	TYRONE BRYANT/ADRIAN RHETT
Contact Company:	UNITED PARCEL SERVICE
Contact Address:	8901 ATLANTIC AVE
Contact City/State/Zip:	ORLANDO, FL 32824
Phone:	(813)404-1124
Bad Address Ind:	N
State:	FL
Zip:	34761, 3002
Score:	29
Score Effective Date:	2002-01-23 00:00:00
Related Party ID:	22620
Primary RP Role:	ACCOUNT OWNER
RP Begin Date:	2011-09-29
RP Zip:	7920
RP Extension:	Not reported

Discharge Cleanup Summary:

Discharge Date:	1/15/1987
PCT Discharge Combined:	Not reported
Cleanup Required:	R - CLEANUP REQUIRED
Discharge Cleanup Status:	NFA - NFA COMPLETE
Disch Cleanup Status Date:	11/18/2003
Cleanup Work Status:	COMPLETED
Information Source:	E - EDI
Other Source Description:	Not reported
Eligibility Indicator:	I - INELIGIBLE
Site Manager:	ROSS_LQ
Site Mgr End Date:	11/3/2003
Tank Office:	PCLP48 - ORANGE COUNTY ENVIRONMENTAL PROTECTION DIV

Petroleum Cleanup Program Eligibility:

Facility ID:	8838185
Discharge Date:	1/15/1987
Pct Discharge Combined With:	Not reported
Cleanup Required:	R - CLEANUP REQUIRED
Discharge Cleanup Status:	NFA - NFA COMPLETE
Disch Cleanup Status Date:	11/18/2003
Cleanup Work Status:	COMPLETED
Information Source:	Not reported
Other Source Description:	Not reported
Application Received Date:	Not reported
Cleanup Program:	E - EARLY DETECTION INCENTIVE
Eligibility Status:	Not reported
Elig Status Date:	Not reported

DRAFT

UPS FREIGHT (Continued) **U001546148**

Letter Of Intent Date:	Not reported
Redetermined:	Not reported
Inspection Date:	Not reported
Site Manager:	ROSS_LQ
Site Mgr End Date:	11/3/2003
Tank Office:	PCLP48 - ORANGE COUNTY ENVIRONMENTAL PROTECTION DIV
Deductible Amount:	Not reported
Deductible Paid To Date:	Not reported
Co-Pay Amount:	Not reported
Co-Pay Paid To Date:	Not reported
Cap Amount:	0

Contaminated Media:

Discharge Date:	1/15/1987
Pct Discharge Combined With:	Not reported
Cleanup Required:	R - CLEANUP REQUIRED
Discharge Cleanup Status:	NFA - NFA COMPLETE
Disch Cleanup Status Date:	11/18/2003
Cleanup Work Status:	COMPLETED
Information Source:	E - EDI
Other Source Description:	Not reported
Elig Indicator:	I - INELIGIBLE
Site Manager:	ROSS_LQ
Site Mgr End Date:	11/3/2003
Tank Office:	PCLP48 - ORANGE COUNTY ENVIRON
Contaminated Drinking Wells:	0
Contaminated Monitoring Well:	No
Contaminated Soil:	Yes
Contaminated Surface Water:	No
Contaminated Ground Water:	No
Pollutant:	D - Vehicular Diesel
Pollutant Other Description:	Not reported
Gallons Discharged:	345

Task Information:

District:	CD
Facility ID:	8838185
Facility Status:	OPEN
Facility Type:	C - Fuel user/Non-retail -
County:	ORANGE
County ID:	48
Cleanup Eligibility Status:	I
Source Effective Date:	10-17-2003
Discharge Date:	01-15-1987
Cleanup Required:	R - CLEANUP REQUIRED
Discharge Cleanup Status:	NFA - NFA COMPLETE
Disch Cleanup Status Date:	11-18-2003
SRC Action Type:	NFA - NO FURTHER ACTION
SRC Submit Date:	07-30-2003
SRC Review Date:	07-30-2003
SRC Completion Status:	A - APPROVED
SRC Issue Date:	11-18-2003
SRC Comment:	Not reported
Cleanup Work Status:	COMPLETED
Site Mgr:	ROSS_LQ
Site Mgr End Date:	11-03-2003
Tank Office:	PCLP48 - Orange County
SR Task ID:	Not reported

DRAFT

UPS FREIGHT (Continued) **U001546148**

SR Cleanup Responsible:	-
SR Funding Eligibility Type:	-
SR Actual Cost:	Not reported
SR Completion Date:	Not reported
SR Payment Date:	Not reported
SR Oral Date:	Not reported
SR Written Date:	Not reported
SR Soil Removal:	Not reported
SR Free Product Removal:	Not reported
SR Soil Tonnage Removed:	Not reported
SR Soil Treatment:	Not reported
SR Other Treatment:	Not reported
SR Alternate Proc Received Date:	Not reported
SR Alternate Procedure Status:	Not reported
SR Alternate Procedure Status Date:	Not reported
SR Alternate Procedure Comments:	Not reported
SA Task ID:	67927
SA Cleanup Responsible:	-
SA Funding Eligibility Type:	-
SA Actual Cost:	Not reported
SA Completion Date:	Not reported
SA Payment Date:	Not reported
RAP Task ID:	Not reported
RAP Cleanup Responsible ID:	-
RAP Funding Eligibility Type:	-
RAP Actual Cost:	Not reported
RAP Completion Date:	Not reported
RAP Payment Date:	Not reported
RAP Last Order Approved:	Not reported
RA Task ID:	72230
RA Cleanup Responsible:	-
RA Funding Eligibility Type:	-
RA Years to Complete:	0
RA Actual Cost:	Not reported

Click here for Florida Oculus:

UST:

Facility Id:	8838185
Facility Status:	OPEN
Type Description:	Fuel user/Non-retail
Facility Phone:	9046938331
Region:	STATE
Positioning Method:	AGPS
Lat/Long (dms):	28 33 42 / 81 33 11

Owner:

Owner Id:	22620
Owner Name:	UNITED PARCEL SERVICE
Owner Address:	8901 ATLANTIC AVE
Owner Address 2:	ATTN: MAINTENANCE
Owner City,St,Zip:	ORLANDO, FL 32824
Owner Contact:	TYRONE BRYANT/ADRIAN RHETT
Owner Phone:	8134041124

Tank Info:

Name:	UPS FREIGHT

DRAFT

UPS FREIGHT (Continued) **U001546148**

Address: 350 ENTERPRISE ST
City: OCOEE
Zip: 34761
Tank Id: 1
Status: Removed
Status Date: 03/31/1992
Install Date: 1/1/1972
Substance: Vehicular diesel
Content Description: Vehicular Diesel
Gallons: 10000
Vessel Indicator: TANK
Tank Location: UNDERGROUND
DEP Contractor: P

Name: UPS FREIGHT
Address: 350 ENTERPRISE ST
City: OCOEE
Zip: 34761
Tank Id: 2
Status: Removed
Status Date: 03/31/1992
Install Date: 1/1/1972
Substance: Vehicular diesel
Content Description: Vehicular Diesel
Gallons: 10000
Vessel Indicator: TANK
Tank Location: UNDERGROUND
DEP Contractor: P

Click here for Florida Oculus:

AST:
Name: UPS FREIGHT
Address: 350 ENTERPRISE ST
Facility ID: 8838185
Facility Status: OPEN
Type Description: Fuel user/Non-retail
Facility Phone: 9046938331
DEP Contractor Own: P
Region: STATE
Positioning Method: AGPS
Lat/Long (dms): 28 33 42 / 81 33 11

Owner:
Owner Id: 22620
Owner Name: UNITED PARCEL SERVICE
Owner Address: 8901 ATLANTIC AVE
Owner Address 2: ATTN: MAINTENANCE
Owner City,St,Zip: ORLANDO, FL 32824
Owner Contact: TYRONE BRYANT/ADRIAN RHETT
Owner Phone: 8134041124

Tank Id: Not reported
Status: In service
Status Date: 12/01/2004

DRAFT

UPS FREIGHT (Continued) **U001546148**

Install Date:	12/1/2004
Substance:	Vehicular diesel
Content Description:	Vehicular Diesel
Gallons:	15000
Tank Location:	ABOVEGROUND

Tank Id:	Not reported
Status:	Removed
Status Date:	12/01/2004
Install Date:	4/1/1992
Substance:	Vehicular diesel
Content Description:	Vehicular Diesel
Gallons:	6000
Tank Location:	ABOVEGROUND

Click here for Florida Oculus:

ASBESTOS:

Name:	UPS OCOEE
Address:	350 ENTERPRISE STREET
City,State,Zip:	OCOEE, FL 34761
Facility ID:	AS09505237
Notification ID:	107547
Notification Type:	REVISED
Project Type:	DEMOLITION
Notification Status:	REVIEWED
Site Name:	BUNKHOUSE
Ordered Demolition?:	N
Annual Notification:	Not reported
Owner Name:	UPS
Contractor Name:	NORTHSTAR
Start Date:	08/03/2020
Finish Date:	08/14/2020
Cementitious RACM:	Not reported
Cementitious SF:	0
Floor RACM:	Not reported
Floor SF:	1500
Pipe RACM:	Not reported
Pipe SF:	0
CF RACM:	Not reported
Roof RACM:	Not reported
Roof SF:	5500
Surface Mat RACM:	Not reported
Surface Mat SF:	Not reported
Waste Disposal Site:	MID FLORIDA MATERIALS - MT. DORA RECYCLE AND DISPOSAL FAC
Waste Disposal Address:	3300 S.R. 46
Waste Disposal City:	MOUNT DORA
Waste Disposal State:	FL
Waste Disposal Zip:	32757
Transporter Name:	Not reported
Contractor is Transporter:	Y
Waste Disp ID:	88377
Waste Disp Source:	W
Transporter Address:	Not reported
Transporter City:	Not reported
Transporter State:	Not reported

DRAFT

UPS FREIGHT (Continued) **U001546148**

Transporter Zip:	Not reported
Date Receive:	06/22/2020
Name:	UPS OCOEE
Address:	350 ENTERPRISE STREET
City,State,Zip:	OCOEE, FL 34761
Facility ID:	AS09505237
Notification ID:	107547
Notification Type:	REVISED
Project Type:	DEMOLITION
Notification Status:	REVIEWED
Site Name:	BUNKHOUSE
Ordered Demolition?:	N
Annual Notification:	Not reported
Owner Name:	UPS
Contractor Name:	NORTHSTAR
Start Date:	08/03/2020
Finish Date:	08/14/2020
Cementitious RACM:	Not reported
Cementitious SF:	0
Floor RACM:	Not reported
Floor SF:	0
Pipe RACM:	Not reported
Pipe SF:	0
CF RACM:	Not reported
Roof RACM:	Not reported
Roof SF:	0
Surface Mat RACM:	Not reported
Surface Mat SF:	Not reported
Waste Disposal Site:	MID FLORIDA MATERIALS - MT. DORA RECYCLE AND DISPOSAL FAC
Waste Disposal Address:	3300 S.R. 46
Waste Disposal City:	MOUNT DORA
Waste Disposal State:	FL
Waste Disposal Zip:	32757
Transporter Name:	Not reported
Contractor is Transporter:	Y
Waste Disp ID:	88377
Waste Disp Source:	W
Transporter Address:	Not reported
Transporter City:	Not reported
Transporter State:	Not reported
Transporter Zip:	Not reported
Date Receive:	06/22/2020

FL Financial Assurance 3:

Name:	UPS FREIGHT
Address:	350 ENTERPRISE ST
City,State,Zip:	OCOEE, FL 34761
Region:	3
Facility ID:	8838185
Facility Phone:	9046938331
Facility Status:	OPEN
Facility Type:	C
Type Description:	Fuel user/Non-retail
DEP CO:	P
Finaincial Responsibility:	SELF-INSURANCE - LETTER FROM CHIEF FINANCIAL OFFIC
Insurance Company:	Not reported

DRAFT

UPS FREIGHT (Continued) **U001546148**

Effective Date:	01/01/2019
Expire Date:	01/01/2020
Owner ID:	22620
Onwer Name:	UNITED PARCEL SERVICE
Owner Address:	8901 ATLANTIC AVE
Owner Address2:	ATTN: MAINTENANCE
Owner City,St,Zip:	ORLANDO, FL 32824
Contact:	TYRONE BRYANT/ADRIAN RHETT
Resp Party Phone:	8134041124
Name:	UPS FREIGHT
Address:	350 ENTERPRISE ST
City,State,Zip:	OCOEE, FL 34761
Region:	3
Facility ID:	8838185
Facility Phone:	9046938331
Facility Status:	OPEN
Facility Type:	C
Type Description:	Fuel user/Non-retail
DEP CO:	P
Finaincial Responsibility:	SELF-INSURANCE - LETTER FROM CHIEF FINANCIAL OFFIC
Insurance Company:	Not reported
Effective Date:	03/25/2011
Expire Date:	03/25/2012
Owner ID:	22620
Onwer Name:	UNITED PARCEL SERVICE
Owner Address:	8901 ATLANTIC AVE
Owner Address2:	ATTN: MAINTENANCE
Owner City,St,Zip:	ORLANDO, FL 32824
Contact:	TYRONE BRYANT/ADRIAN RHETT
Resp Party Phone:	8134041124
Name:	UPS FREIGHT
Address:	350 ENTERPRISE ST
City,State,Zip:	OCOEE, FL 34761
Region:	3
Facility ID:	8838185
Facility Phone:	9046938331
Facility Status:	OPEN
Facility Type:	C
Type Description:	Fuel user/Non-retail
DEP CO:	P
Finaincial Responsibility:	SELF-INSURANCE - LETTER FROM CHIEF FINANCIAL OFFIC
Insurance Company:	Not reported
Effective Date:	03/25/2014
Expire Date:	03/24/2015
Owner ID:	22620
Onwer Name:	UNITED PARCEL SERVICE
Owner Address:	8901 ATLANTIC AVE
Owner Address2:	ATTN: MAINTENANCE
Owner City,St,Zip:	ORLANDO, FL 32824
Contact:	TYRONE BRYANT/ADRIAN RHETT
Resp Party Phone:	8134041124
Name:	UPS FREIGHT
Address:	350 ENTERPRISE ST
City,State,Zip:	OCOEE, FL 34761

DRAFT

UPS FREIGHT (Continued) **U001546148**

Region:	3
Facility ID:	8838185
Facility Phone:	9046938331
Facility Status:	OPEN
Facility Type:	C
Type Description:	Fuel user/Non-retail
DEP CO:	P
Finaincial Responsibility:	SELF-INSURANCE - LETTER FROM CHIEF FINANCIAL OFFIC
Insurance Company:	Not reported
Effective Date:	03/25/2015
Expire Date:	03/25/2016
Owner ID:	22620
Onwer Name:	UNITED PARCEL SERVICE
Owner Address:	8901 ATLANTIC AVE
Owner Address2:	ATTN: MAINTENANCE
Owner City,St,Zip:	ORLANDO, FL 32824
Contact:	TYRONE BRYANT/ADRIAN RHETT
Resp Party Phone:	8134041124

Name:	UPS FREIGHT
Address:	350 ENTERPRISE ST
City,State,Zip:	OCOEE, FL 34761
Region:	3
Facility ID:	8838185
Facility Phone:	9046938331
Facility Status:	OPEN
Facility Type:	C
Type Description:	Fuel user/Non-retail
DEP CO:	P
Finaincial Responsibility:	SELF-INSURANCE - LETTER FROM CHIEF FINANCIAL OFFIC
Insurance Company:	Not reported
Effective Date:	03/25/2018
Expire Date:	03/25/2019
Owner ID:	22620
Onwer Name:	UNITED PARCEL SERVICE
Owner Address:	8901 ATLANTIC AVE
Owner Address2:	ATTN: MAINTENANCE
Owner City,St,Zip:	ORLANDO, FL 32824
Contact:	TYRONE BRYANT/ADRIAN RHETT
Resp Party Phone:	8134041124

Name:	UPS FREIGHT
Address:	350 ENTERPRISE ST
City,State,Zip:	OCOEE, FL 34761
Region:	3
Facility ID:	8838185
Facility Phone:	9046938331
Facility Status:	OPEN
Facility Type:	C
Type Description:	Fuel user/Non-retail
DEP CO:	P
Finaincial Responsibility:	SELF-INSURANCE - LETTER FROM CHIEF FINANCIAL OFFIC
Insurance Company:	Not reported
Effective Date:	03/26/2012
Expire Date:	03/26/2013
Owner ID:	22620
Onwer Name:	UNITED PARCEL SERVICE

DRAFT

UPS FREIGHT (Continued) **U001546148**

Owner Address:	8901 ATLANTIC AVE
Owner Address2:	ATTN: MAINTENANCE
Owner City,St,Zip:	ORLANDO, FL 32824
Contact:	TYRONE BRYANT/ADRIAN RHETT
Resp Party Phone:	8134041124

Name:	UPS FREIGHT
Address:	350 ENTERPRISE ST
City,State,Zip:	OCOEE, FL 34761
Region:	3
Facility ID:	8838185
Facility Phone:	9046938331
Facility Status:	OPEN
Facility Type:	C
Type Description:	Fuel user/Non-retail
DEP CO:	P
Finaincial Responsibility:	SELF-INSURANCE - LETTER FROM CHIEF FINANCIAL OFFIC
Insurance Company:	Not reported
Effective Date:	04/08/2009
Expire Date:	04/08/2010
Owner ID:	22620
Onwer Name:	UNITED PARCEL SERVICE
Owner Address:	8901 ATLANTIC AVE
Owner Address2:	ATTN: MAINTENANCE
Owner City,St,Zip:	ORLANDO, FL 32824
Contact:	TYRONE BRYANT/ADRIAN RHETT
Resp Party Phone:	8134041124

Name:	UPS FREIGHT
Address:	350 ENTERPRISE ST
City,State,Zip:	OCOEE, FL 34761
Region:	3
Facility ID:	8838185
Facility Phone:	9046938331
Facility Status:	OPEN
Facility Type:	C
Type Description:	Fuel user/Non-retail
DEP CO:	P
Finaincial Responsibility:	SELF-INSURANCE - LETTER FROM CHIEF FINANCIAL OFFIC
Insurance Company:	Not reported
Effective Date:	04/14/2010
Expire Date:	04/14/2011
Owner ID:	22620
Onwer Name:	UNITED PARCEL SERVICE
Owner Address:	8901 ATLANTIC AVE
Owner Address2:	ATTN: MAINTENANCE
Owner City,St,Zip:	ORLANDO, FL 32824
Contact:	TYRONE BRYANT/ADRIAN RHETT
Resp Party Phone:	8134041124

DRAFT

AE172 **CENTURY CHEVROLET INC** **FL LUST** **U001364547**
NNW **1281 W HWY 50** **FL UST** **N/A**
1/4-1/2 **WINTER GARDEN, FL 34787**
0.393 mi.
2075 ft. **Site 2 of 2 in cluster AE**

Actual:
123 ft.

Focus Map:
8

LUST:

Name:	CENTURY CHEVROLET INC
Address:	1281 W HWY 50
City,State,Zip:	WINTER GARDEN, FL 34787
Region:	STATE
Facility Id:	8627429
Facility Status:	CLOSED
Facility Type:	C - Fuel user/Non-retail
Facility Phone:	(305)656-3323
Facility Cleanup Rank:	Not reported
District:	Central District
Lat/Long (dms):	28 33 6 / 81 33 56
Section:	Not reported
Township:	Not reported
Range:	Not reported
Feature:	Not reported
Method:	UNVR
Datum:	0
Score:	62
Score Effective Date:	1997-11-04 00:00:00
Score When Ranked:	Not reported
Operator:	CENTURY CHEVROLET INC
Name Update:	2000-09-19 00:00:00
Address Update:	Not reported

Petroleum Cleanup PCT Facility Score:

Facility Cleanup Status:	CMPL - COMPLETED
Contact:	JIM MENSE
Contact Company:	CENTURY CHEVROLET, INC
Contact Address:	1281 W HWY 50
Contact City/State/Zip:	WINTER GARDEN, FL 34787
Phone:	(305)656-3323
Bad Address Ind:	N
State:	FL
Zip:	34787, 4220
Score:	62
Score Effective Date:	1997-11-04 00:00:00
Related Party ID:	3753
Primary RP Role:	ACCOUNT OWNER
RP Begin Date:	1994-05-20
RP Zip:	4220
RP Extension:	Not reported

Discharge Cleanup Summary:

Discharge Date:	2/20/1991
PCT Discharge Combined:	Not reported
Cleanup Required:	R - CLEANUP REQUIRED
Discharge Cleanup Status:	SRCR - SRCR COMPLETE
Disch Cleanup Status Date:	6/10/1994
Cleanup Work Status:	COMPLETED
Information Source:	A - ABANDONED TANK RESTORATION
Other Source Description:	Not reported
Eligibility Indicator:	E - ELIGIBLE

DRAFT

CENTURY CHEVROLET INC (Continued) **U001364547**

Site Manager:	Not reported
Site Mgr End Date:	Not reported
Tank Office:	-

Petroleum Cleanup Program Eligibility:

Facility ID:	8627429
Discharge Date:	2/20/1991
Pct Discharge Combined With:	Not reported
Cleanup Required:	R - CLEANUP REQUIRED
Discharge Cleanup Status:	SRCR - SRCR COMPLETE
Disch Cleanup Status Date:	6/10/1994
Cleanup Work Status:	COMPLETED
Information Source:	Not reported
Other Source Description:	Not reported
Application Received Date:	Not reported
Cleanup Program:	A - ABANDONED TANK RESTORATION PROGRAM
Eligibility Status:	Not reported
Elig Status Date:	Not reported
Letter Of Intent Date:	Not reported
Redetermined:	Not reported
Inspection Date:	Not reported
Site Manager:	Not reported
Site Mgr End Date:	Not reported
Tank Office:	-
Deductible Amount:	Not reported
Deductible Paid To Date:	Not reported
Co-Pay Amount:	Not reported
Co-Pay Paid To Date:	Not reported
Cap Amount:	0

Task Information:

District:	CD
Facility ID:	8627429
Facility Status:	CLOSED
Facility Type:	C - Fuel user/Non-retail -
County:	ORANGE
County ID:	48
Cleanup Eligibility Status:	E
Source Effective Date:	06-10-1994
Discharge Date:	02-20-1991
Cleanup Required:	R - CLEANUP REQUIRED
Discharge Cleanup Status:	SRCR - SRCR COMPLETE
Disch Cleanup Status Date:	06-10-1994
SRC Action Type:	SRCR - SITE REHABILITATION COMPLETION REPORT
SRC Submit Date:	05-02-1994
SRC Review Date:	05-31-1994
SRC Completion Status:	A - APPROVED
SRC Issue Date:	06-10-1994
SRC Comment:	FOR PETROLEUM ONLY
Cleanup Work Status:	COMPLETED
Site Mgr:	Not reported
Site Mgr End Date:	Not reported
Tank Office:	-
SR Task ID:	20022
SR Cleanup Responsible:	RP - RESPONSIBLE PARTY
SR Funding Eligibility Type:	-
SR Actual Cost:	Not reported
SR Completion Date:	06-02-1991

DRAFT

CENTURY CHEVROLET INC (Continued) **U001364547**

SR Payment Date:	Not reported
SR Oral Date:	Not reported
SR Written Date:	07-08-1991
SR Soil Removal:	Y
SR Free Product Removal:	Not reported
SR Soil Tonnage Removed:	99
SR Soil Treatment:	Y
SR Other Treatment:	Not reported
SR Alternate Proc Received Date:	Not reported
SR Alternate Procedure Status:	Not reported
SR Alternate Procedure Status Date:	Not reported
SR Alternate Procedure Comments:	Not reported
SA Task ID:	20023
SA Cleanup Responsible:	RP - RESPONSIBLE PARTY
SA Funding Eligibility Type:	-
SA Actual Cost:	Not reported
SA Completion Date:	07-22-1992
SA Payment Date:	Not reported
RAP Task ID:	20024
RAP Cleanup Responsible ID:	RP - RESPONSIBLE PARTY
RAP Funding Eligibility Type:	-
RAP Actual Cost:	Not reported
RAP Completion Date:	08-07-1992
RAP Payment Date:	Not reported
RAP Last Order Approved:	1992-08-07 00:00:00
RA Task ID:	20025
RA Cleanup Responsible:	RP - RESPONSIBLE PARTY
RA Funding Eligibility Type:	-
RA Years to Complete:	Not reported
RA Actual Cost:	Not reported

Click here for Florida Oculus:

UST:

Facility Id:	8627429
Facility Status:	CLOSED
Type Description:	Fuel user/Non-retail
Facility Phone:	3056563323
Region:	STATE
Positioning Method:	UNVR
Lat/Long (dms):	28 33 6 / 81 33 56

Owner:

Owner Id:	3753
Owner Name:	CENTURY CHEVROLET, INC
Owner Address:	1281 W HWY 50
Owner Address 2:	Not reported
Owner City,St,Zip:	WINTER GARDEN, FL 34787
Owner Contact:	JIM MENSE
Owner Phone:	3056563323

Tank Info:

Name:	CENTURY CHEVROLET INC
Address:	1281 W HWY 50
City:	WINTER GARDEN
Zip:	34787
Tank Id:	1

DRAFT

CENTURY CHEVROLET INC (Continued) **U001364547**

Status:	Removed
Status Date:	Not reported
Install Date:	9/1/1966
Substance:	Z
Content Description:	Other Non Regulated
Gallons:	300
Vessel Indicator:	TANK
Tank Location:	UNDERGROUND
DEP Contractor:	P

Name:	CENTURY CHEVROLET INC
Address:	1281 W HWY 50
City:	WINTER GARDEN
Zip:	34787
Tank Id:	2
Status:	Removed
Status Date:	Not reported
Install Date:	9/1/1966
Substance:	New/lube oil
Content Description:	New/Lube Oil
Gallons:	1000
Vessel Indicator:	TANK
Tank Location:	UNDERGROUND
DEP Contractor:	P

Name:	CENTURY CHEVROLET INC
Address:	1281 W HWY 50
City:	WINTER GARDEN
Zip:	34787
Tank Id:	3
Status:	Removed
Status Date:	Not reported
Install Date:	9/1/1966
Substance:	Unleaded gas
Content Description:	Unleaded Gas
Gallons:	2000
Vessel Indicator:	TANK
Tank Location:	UNDERGROUND
DEP Contractor:	P

Name:	CENTURY CHEVROLET INC
Address:	1281 W HWY 50
City:	WINTER GARDEN
Zip:	34787
Tank Id:	4
Status:	Removed
Status Date:	Not reported
Install Date:	9/1/1966
Substance:	Waste oil
Content Description:	Waste Oil
Gallons:	500
Vessel Indicator:	TANK
Tank Location:	UNDERGROUND
DEP Contractor:	P

DRAFT

CENTURY CHEVROLET INC (Continued) **U001364547**

Click here for Florida Oculus:

AF173 **MOBIL #02-CWL** **FL LUST** **U001363839**
North **13495 W HWY 50** **FL UST** **N/A**
1/4-1/2 **WINTER GARDEN, FL 34787** **FL DWM CONTAM**
0.414 mi.
2184 ft. **Site 1 of 2 in cluster AF**

Actual:
123 ft.

Focus Map:
7

LUST:

Name:	MOBIL #02-CWL
Address:	13495 W HWY 50
City,State,Zip:	WINTER GARDEN, FL 34787
Region:	STATE
Facility Id:	8512973
Facility Status:	CLOSED
Facility Type:	A - Retail Station
Facility Phone:	(407)877-8700
Facility Cleanup Rank:	1795
District:	Central District
Lat/Long (dms):	28 33 5.38 / 81 34 59.27
Section:	12
Township:	22S
Range:	27E
Feature:	Not reported
Method:	UNVR
Datum:	0
Score:	61
Score Effective Date:	2006-12-13 00:00:00
Score When Ranked:	60
Operator:	MOBIL OIL CORP
Name Update:	Not reported
Address Update:	2003-12-03 00:00:00

Petroleum Cleanup PCT Facility Score:

Facility Cleanup Status:	ONGO - ONGOING
Contact:	THOMAS NASH
Contact Company:	CHECKERS DRIVE-IN RESTAURANTS
Contact Address:	PO BOX 1079
Contact City/State/Zip:	CLEARWATER, FL 34617
Phone:	(813)441-3500
Bad Address Ind:	N
State:	FL
Zip:	34787, 3950
Score:	61
Score Effective Date:	2006-12-13 00:00:00
Related Party ID:	25337
Primary RP Role:	ACCOUNT OWNER
RP Begin Date:	1993-03-15
RP Zip:	1079
RP Extension:	Not reported

Discharge Cleanup Summary:

Discharge Date:	6/12/1987
PCT Discharge Combined:	Not reported
Cleanup Required:	R - CLEANUP REQUIRED
Discharge Cleanup Status:	RA - RA ONGOING
Disch Cleanup Status Date:	6/20/2002

DRAFT

MOBIL #02-CWL (Continued) **U001363839**

Cleanup Work Status: AWAITING
Information Source: E - EDI
Other Source Description: Not reported
Eligibility Indicator: E - ELIGIBLE
Site Manager: THORNTON_K
Site Mgr End Date: 2/1/2021
Tank Office: PCLP48 - ORANGE COUNTY ENVIRONMENTAL PROTECTION DIV

Petroleum Cleanup Program Eligibility:
Facility ID: 8512973
Discharge Date: 6/12/1987
Pct Discharge Combined With: Not reported
Cleanup Required: R - CLEANUP REQUIRED
Discharge Cleanup Status: RA - RA ONGOING
Disch Cleanup Status Date: 6/20/2002
Cleanup Work Status: INACTIVE
Information Source: Not reported
Other Source Description: Not reported
Application Received Date: Not reported
Cleanup Program: E - EARLY DETECTION INCENTIVE
Eligibility Status: Not reported
Elig Status Date: Not reported
Letter Of Intent Date: Not reported
Redetermined: Not reported
Inspection Date: Not reported
Site Manager: THORNTON_K
Site Mgr End Date: 2/1/2021
Tank Office: PCLP48 - ORANGE COUNTY ENVIRONMENTAL PROTECTION DIV
Deductible Amount: Not reported
Deductible Paid To Date: Not reported
Co-Pay Amount: Not reported
Co-Pay Paid To Date: Not reported
Cap Amount: 0

Contaminated Media:
Discharge Date: 6/12/1987
Pct Discharge Combined With: Not reported
Cleanup Required: R - CLEANUP REQUIRED
Discharge Cleanup Status: RA - RA ONGOING
Disch Cleanup Status Date: 6/20/2002
Cleanup Work Status: INACTIVE
Information Source: E - EDI
Other Source Description: Not reported
Elig Indicator: E - ELIGIBLE
Site Manager: THORNTON_K
Site Mgr End Date: 2/1/2021
Tank Office: PCLP48 - ORANGE COUNTY ENVIRON
Contaminated Drinking Wells: 0
Contaminated Monitoring Well: Yes
Contaminated Soil: Yes
Contaminated Surface Water: No
Contaminated Ground Water: Yes
Pollutant: A - Leaded Gas
Pollutant Other Description: Not reported
Gallons Discharged: Not reported
Discharge Date: 6/12/1987
Pct Discharge Combined With: Not reported
Cleanup Required: R - CLEANUP REQUIRED

DRAFT

MOBIL #02-CWL (Continued) **U001363839**

Discharge Cleanup Status:	RA - RA ONGOING
Disch Cleanup Status Date:	6/20/2002
Cleanup Work Status:	INACTIVE
Information Source:	E - EDI
Other Source Description:	Not reported
Elig Indicator:	E - ELIGIBLE
Site Manager:	THORNTON_K
Site Mgr End Date:	2/1/2021
Tank Office:	PCLP48 - ORANGE COUNTY ENVIRON
Contaminated Drinking Wells:	0
Contaminated Monitoring Well:	Yes
Contaminated Soil:	Yes
Contaminated Surface Water:	No
Contaminated Ground Water:	Yes
Pollutant:	B - Unleaded Gas
Pollutant Other Description:	Not reported
Gallons Discharged:	Not reported

Task Information:

District:	CD
Facility ID:	8512973
Facility Status:	CLOSED
Facility Type:	A - Retail Station -
County:	ORANGE
County ID:	48
Cleanup Eligibility Status:	E
Source Effective Date:	Not reported
Discharge Date:	06-12-1987
Cleanup Required:	R - CLEANUP REQUIRED
Discharge Cleanup Status:	RA - RA ONGOING
Disch Cleanup Status Date:	06-20-2002
SRC Action Type:	-
SRC Submit Date:	Not reported
SRC Review Date:	Not reported
SRC Completion Status:	-
SRC Issue Date:	Not reported
SRC Comment:	Not reported
Cleanup Work Status:	INACTIVE
Site Mgr:	THORNTON_K
Site Mgr End Date:	Not reported
Tank Office:	PCLP48 - Orange County
SR Task ID:	21676
SR Cleanup Responsible:	RP - RESPONSIBLE PARTY
SR Funding Eligibility Type:	-
SR Actual Cost:	$22,193.25
SR Completion Date:	Not reported
SR Payment Date:	03-08-1993
SR Oral Date:	Not reported
SR Written Date:	Not reported
SR Soil Removal:	Y
SR Free Product Removal:	Not reported
SR Soil Tonnage Removed:	Not reported
SR Soil Treatment:	Y
SR Other Treatment:	SOIL IMPROPERLY DISP
SR Alternate Proc Received Date:	Not reported
SR Alternate Procedure Status:	Not reported
SR Alternate Procedure Status Date:	Not reported
SR Alternate Procedure Comments:	Not reported

DRAFT

MOBIL #02-CWL (Continued) **U001363839**

SA Task ID:	21677
SA Cleanup Responsible:	RP - RESPONSIBLE PARTY
SA Funding Eligibility Type:	-
SA Actual Cost:	Not reported
SA Completion Date:	12-02-1994
SA Payment Date:	Not reported
RAP Task ID:	21678
RAP Cleanup Responsible ID:	RP - RESPONSIBLE PARTY
RAP Funding Eligibility Type:	-
RAP Actual Cost:	Not reported
RAP Completion Date:	Not reported
RAP Payment Date:	Not reported
RAP Last Order Approved:	Not reported
RA Task ID:	68519
RA Cleanup Responsible:	-
RA Funding Eligibility Type:	-
RA Years to Complete:	Not reported
RA Actual Cost:	Not reported

Click here for Florida Oculus:

UST:

Facility Id:	8512973
Facility Status:	CLOSED
Type Description:	Retail Station
Facility Phone:	4078778700
Region:	STATE
Positioning Method:	UNVR
Lat/Long (dms):	28 33 8 / 81 32 28

Owner:

Owner Id:	25337
Owner Name:	CHECKERS DRIVE-IN RESTAURANTS
Owner Address:	PO BOX 1079
Owner Address 2:	600 CLEVELAND ST
Owner City,St,Zip:	CLEARWATER, FL 34617
Owner Contact:	THOMAS NASH
Owner Phone:	8134413500

Tank Info:

Name:	MOBIL #02-CWL
Address:	13495 W HWY 50
City:	WINTER GARDEN
Zip:	34787
Tank Id:	1
Status:	Removed
Status Date:	Not reported
Install Date:	9/1/1974
Substance:	Leaded gas
Content Description:	Leaded Gas
Gallons:	10000
Vessel Indicator:	TANK
Tank Location:	UNDERGROUND
DEP Contractor:	P

Name:	MOBIL #02-CWL
Address:	13495 W HWY 50

DRAFT

MOBIL #02-CWL (Continued) **U001363839**

City:	WINTER GARDEN
Zip:	34787
Tank Id:	2
Status:	Removed
Status Date:	Not reported
Install Date:	9/1/1974
Substance:	Unleaded gas
Content Description:	Unleaded Gas
Gallons:	10000
Vessel Indicator:	TANK
Tank Location:	UNDERGROUND
DEP Contractor:	P

Name:	MOBIL #02-CWL
Address:	13495 W HWY 50
City:	WINTER GARDEN
Zip:	34787
Tank Id:	3
Status:	Removed
Status Date:	Not reported
Install Date:	9/1/1974
Substance:	Unleaded gas
Content Description:	Unleaded Gas
Gallons:	10000
Vessel Indicator:	TANK
Tank Location:	UNDERGROUND
DEP Contractor:	P

Name:	MOBIL #02-CWL
Address:	13495 W HWY 50
City:	WINTER GARDEN
Zip:	34787
Tank Id:	Not reported
Status:	Removed
Status Date:	06/30/1990
Install Date:	5/1/1987
Substance:	Leaded gas
Content Description:	Leaded Gas
Gallons:	10000
Vessel Indicator:	TANK
Tank Location:	UNDERGROUND
DEP Contractor:	P

Name:	MOBIL #02-CWL
Address:	13495 W HWY 50
City:	WINTER GARDEN
Zip:	34787
Tank Id:	Not reported
Status:	Removed
Status Date:	06/30/1990
Install Date:	5/1/1987
Substance:	Unleaded gas
Content Description:	Unleaded Gas
Gallons:	10000
Vessel Indicator:	TANK
Tank Location:	UNDERGROUND
DEP Contractor:	P

DRAFT

MOBIL #02-CWL (Continued) **U001363839**

Click here for Florida Oculus:

DWM CONTAM:

Name:	MOBIL #02-CWL
Address:	13495 W HWY 50
City,State,Zip:	WINTER GARDEN, FL 34787
Program Site Id:	8512973
Lat DD:	28
Lat MM:	33
Lat SS:	5.38
Long DD:	81
Long MM:	34
Long SS:	59.27
Office/ District:	CD
Program Area:	STORAGE TANKS
Priority Score:	61
Datum:	0
Method:	UNVR
Facility Status:	CLOSED
Facility Type:	A - Retail Station
Score Effective Date:	2006-12-13 00:00:00
Score When Ranked:	60
Rank:	1795
Operator:	SIROUS PIRZADEH
Phone:	(407)898-6142
Name Changed:	2002-02-20 00:00:00
Addr Changed:	2002-02-20 00:00:00
Related Party ID:	25337
Primary RP Role:	ACCOUNT OWNER
RP Begin Date:	3/15/1993
RP Name:	CHECKERS DRIVE-IN RESTAURANTS
RP Address1:	PO BOX 1079
RP Address2:	600 CLEVELAND ST
RP City:	CLEARWATER
RP State:	FL
RP Zip5:	34617
RP Zip4:	1079
Contact:	THOMAS NASH
RP Phone:	(813)441-3500
RP Extension:	Not reported
Site Manager:	Not reported

174
West
1/4-1/2
0.414 mi.
2186 ft.

DANIS IND. WEST 50 LF **FL SWF/LF** **S100020777**
SR50, .5MI W OF COUNTY LINE **N/A**
CLERMONT, FL 34787

Actual:
164 ft.

Focus Map:
12

SWF/LF:

Name:	DANIS IND. WEST 50 LF
Address:	SR50, .5MI W OF COUNTY LINE
City,State,Zip:	CLERMONT, FL 34787
Facility ID:	20851
District:	CD
Lat/Long:	28:32:46.4366 / 81:39:49.9781
Class Type:	540

DRAFT

DANIS IND. WEST 50 LF (Continued) **S100020777**

Classification: CONSTRUCTION/DEMOLITION DEBRIS DISPOSAL
Class Status: NFA,NO FURTHER ACTION (F)
Section: 25
Township: 22S
Range: 26E
Responsible Authority Name: DANIS INDUSTRIES CORP
Responsible Authority Address: 611 N WYMORE RD (SUITE 210)
Responsible Authority City,St,Zip: WINTER PARK, FL 32789
Responsible Authority Phone: 4077406944
EMail Address1: Not reported
EMail Address2: Not reported
Site Supervisor Name: LARRY MCLAUGHLIN
Site Supervisor Addr: Not reported
Site Supervisor City/State/Zip: Not reported
Site Supervisor Telephone: 4078779595
Land Owner Name: Not reported
Land Owner Address: Not reported
Land Owner City/State/Zip: Not reported
Land Owner Telephone: Not reported

Click here for Florida Oculus:

Name: DANIS IND. WEST 50 LF
Address: SR50, .5MI W OF COUNTY LINE
City,State,Zip: CLERMONT, FL 34787
Facility ID: 20851
District: CD
Lat/Long: 28:32:46.4366 / 81:39:49.9781
Class Type: 751
Classification: WASTE TIRE COLLECTION CENTER
Class Status: NFA,NO FURTHER ACTION (F)
Section: 25
Township: 22S
Range: 26E
Responsible Authority Name: DANIS INDUSTRIES CORP
Responsible Authority Address: 611 N WYMORE RD (SUITE 210)
Responsible Authority City,St,Zip: WINTER PARK, FL 32789
Responsible Authority Phone: 4077406944
EMail Address1: Not reported
EMail Address2: Not reported
Site Supervisor Name: LARRY MCLAUGHLIN
Site Supervisor Addr: Not reported
Site Supervisor City/State/Zip: Not reported
Site Supervisor Telephone: 4078779595
Land Owner Name: Not reported
Land Owner Address: Not reported
Land Owner City/State/Zip: Not reported
Land Owner Telephone: Not reported

Click here for Florida Oculus:

DRAFT

175 North 1/4-1/2 0.417 mi. 2201 ft.

EMERALD DRY CLEANERS
14219 W COLONIAL DR
WINTER GARDEN, FL 34787

FL PRIORITYCLEANERS
FL CLEANUP SITES
FL DRYCLEANERS
FL DWM CONTAM

S105537984
N/A

Actual: 113 ft.

Focus Map: 7

PRIORITYCLEANERS:

Name:	EMERALD DRY CLEANERS
Address:	14219 W COLONIAL DR
City,State,Zip:	WINTER GARDEN, FL 34787
Rank:	Issued Site Rehabilitation Completion Order
Facility ID:	9501425
Score:	92
Voluntary Cleanup:	Not reported

CLEANUP SITES:

Name:	EMERALD DRY CLEANERS
Address:	14219 W COLONIAL DR
City,State,Zip:	WINTER GARDEN, FL 34787
DEP Cleanup Site Key:	67148855
Source Database Name:	Not reported
Source Database Id:	ERIC_5004
CPAC Program Area Id:	DC
CLLC Cleanup Category Key:	OTHCU
RSC2 Remediation Status Key:	OPEN
Data Load Date:	05/20/2021
OC3 Office Id:	CD
Physical Address Line 2:	Not reported
OIC Object Of Interest Id:	FACIL
PC2 Proximity Id:	ENTRA
Calc Coordinates Accuracy Level Id:	3
CMC2 Coordinate Method Id:	Digital Aerial Photography With Ground Control
DC4 Datum Id:	Geodetic Survey of 1984
VSC1 Verification Status:	REVIEWED
Collect Username:	ERIC_HAZARD_INIT_LOAD
Collect Date:	06/23/2016
Collect Affiliation:	Not reported
Map Source:	hybrid
Map Source Scale:	9244649
Interpolation Scale:	Not reported
Verifier Username:	ERIC_HAZARD_INIT_LOAD
Verifier Affiliation:	Not reported
Verification Date:	06/23/2016
Verified Coordinate Method Id:	GPS with Wide-Area Augmentation Service Correction
Source Database Name Code:	ERIC
CMC2 Coordinate Method ID Code:	DPHO
DC4 Datum ID Code:	WGS84
Verified Coordinate Method ID Code:	WGPS
Comments:	Alternate ID: 489501425
Latitude/Longitude (deg/min/sec):	28 33 / 81 35

DRYCLEANERS:

Name:	DOLLAR DRY CLEANER
Address:	14219 W COLONIAL DR
City,State,Zip:	WINTER GARDEN, FL 34787
Facility ID:	9813074
Facility Type:	Drycleaner
Facility Status:	OPEN

DRAFT

EMERALD DRY CLEANERS (Continued) **S105537984**

Facility Phone: (407)654-2938
Owner ID: 67887
Owner Role: FACILITY OWNER
Owner Name: VU, JOSEPH OR PETER
Owner Contact: PETER OR JOSEPH VU
Owner Address: 275 BEACON POINT DR
Owner Addr2: Not reported
Owner City,St,Zip: OCOEE, FL 34761
RP Phone: (407)877-7575
Start Date: 03/05/2012

Name: DOLLAR DRY CLEANER
Address: 14219 W COLONIAL DR
City,State,Zip: WINTER GARDEN, FL 34787
Facility ID: 9813074
Facility Type: Drycleaner
Facility Status: OPEN
Facility Phone: (407)654-2938
Owner ID: 67887
Owner Role: ACCOUNT OWNER
Owner Name: VU, JOSEPH OR PETER
Owner Contact: PETER OR JOSEPH VU
Owner Address: 275 BEACON POINT DR
Owner Addr2: Not reported
Owner City,St,Zip: OCOEE, FL 34761
RP Phone: (407)877-7575
Start Date: 03/05/2012

Name: DOLLAR DRY CLEANER
Address: 14219 W COLONIAL DR
City,State,Zip: WINTER GARDEN, FL 34787
Facility ID: 9813074
Facility Type: Drycleaner
Facility Status: OPEN
Facility Phone: (407)654-2938
Owner ID: 67888
Owner Role: PROPERTY OWNER
Owner Name: AMERA WINTER GARDEN LTD
Owner Contact: Not reported
Owner Address: 2900 UNIVERSITY DR
Owner Addr2: Not reported
Owner City,St,Zip: CORAL SPRINGS, FL 33065
RP Phone: (954)340-6055
Start Date: 03/05/2012

Name: DOLLAR DRY CLEANER
Address: 14219 W COLONIAL DR
City,State,Zip: WINTER GARDEN, FL 34787
Facility ID: 9813074
Facility Type: Drycleaner
Facility Status: OPEN
Facility Phone: (407)654-2938
Owner ID: 67887
Owner Role: TANK OPERATOR
Owner Name: VU, JOSEPH OR PETER
Owner Contact: PETER OR JOSEPH VU
Owner Address: 275 BEACON POINT DR

DRAFT

EMERALD DRY CLEANERS (Continued) **S105537984**

Owner Addr2: Not reported
Owner City,St,Zip: OCOEE, FL 34761
RP Phone: (407)877-7575
Start Date: 03/05/2012

Name: EMERALD DRY CLEANERS
Address: 14219 W COLONIAL DR
City,State,Zip: WINTER GARDEN, FL 34787
Facility ID: 9501425
Facility Type: Drycleaner
Facility Status: CLOSED
Facility Phone: (407)877-2424
Owner ID: 64499
Owner Role: FACILITY OWNER
Owner Name: AMOS B YU
Owner Contact: AMOS B YU
Owner Address: 131 BLUE STONE CIR
Owner Addr2: Not reported
Owner City,St,Zip: WINTER GARDEN, FL 34787
RP Phone: (407)877-8795
Start Date: 03/20/2009

Name: EMERALD DRY CLEANERS
Address: 14219 W COLONIAL DR
City,State,Zip: WINTER GARDEN, FL 34787
Facility ID: 9501425
Facility Type: Drycleaner
Facility Status: CLOSED
Facility Phone: (407)877-2424
Owner ID: 64500
Owner Role: PROPERTY OWNER
Owner Name: DAVID RUNNER (MANAGER)
Owner Contact: DAVID RUNNER
Owner Address: 2900 UNIVERSITY DR
Owner Addr2: Not reported
Owner City,St,Zip: CORAL SPRINGS, FL 33065
RP Phone: (954)410-1947
Start Date: 03/20/2009

Name: EMERALD DRY CLEANERS
Address: 14219 W COLONIAL DR
City,State,Zip: WINTER GARDEN, FL 34787
Facility ID: 9501425
Facility Type: Drycleaner
Facility Status: CLOSED
Facility Phone: (407)877-2424
Owner ID: 64499
Owner Role: ACCOUNT OWNER
Owner Name: AMOS B YU
Owner Contact: AMOS B YU
Owner Address: 131 BLUE STONE CIR
Owner Addr2: Not reported
Owner City,St,Zip: WINTER GARDEN, FL 34787
RP Phone: (407)877-8795
Start Date: 03/20/2009

Name: EMERALD DRY CLEANERS

DRAFT

EMERALD DRY CLEANERS (Continued) **S105537984**

Address:	14219 W COLONIAL DR
City,State,Zip:	WINTER GARDEN, FL 34787
Facility ID:	9501425
Facility Type:	Drycleaner
Facility Status:	CLOSED
Facility Phone:	(407)877-2424
Owner ID:	64499
Owner Role:	TANK OPERATOR
Owner Name:	AMOS B YU
Owner Contact:	AMOS B YU
Owner Address:	131 BLUE STONE CIR
Owner Addr2:	Not reported
Owner City,St,Zip:	WINTER GARDEN, FL 34787
RP Phone:	(407)877-8795
Start Date:	03/20/2009

DWM CONTAM:

Name:	EMERALD DRY CLEANERS
Address:	14219 W COLONIAL DR
City,State,Zip:	WINTER GARDEN, FL
Program Site Id:	ERIC_5004
Lat DD:	28
Lat MM:	33
Lat SS:	6.6228
Long DD:	81
Long MM:	35
Long SS:	42.8044
Office/ District:	CD
Program Area:	DRYCLEANING
Priority Score:	Not reported
Datum:	WGS84
Method:	DPHO
Facility Status:	Open
Facility Type:	Not reported
Score Effective Date:	Not reported
Score When Ranked:	Not reported
Rank:	Not reported
Operator:	Not reported
Phone:	Not reported
Name Changed:	Not reported
Addr Changed:	Not reported
Related Party ID:	Not reported
Primary RP Role:	Not reported
RP Begin Date:	Not reported
RP Name:	Not reported
RP Address1:	Not reported
RP Address2:	Not reported
RP City:	Not reported
RP State:	Not reported
RP Zip5:	Not reported
RP Zip4:	Not reported
Contact:	Not reported
RP Phone:	Not reported
RP Extension:	Not reported
Site Manager:	Benjamin Grubbs

DRAFT

176
North
1/4-1/2
0.421 mi.
2225 ft.

FORMER AMOCO #104
13697 W COLONIAL DR
WINTER GARDEN, FL 32787

FL LUST **U001363737**
FL UST **N/A**
FL Financial Assurance

Actual:
124 ft.

Focus Map:
7

LUST:

Name:	FORMER AMOCO #104
Address:	13697 W COLONIAL DR
City,State,Zip:	WINTER GARDEN, FL 32787
Region:	STATE
Facility Id:	8512649
Facility Status:	CLOSED
Facility Type:	A - Retail Station
Facility Phone:	(407)999-9985
Facility Cleanup Rank:	445
District:	Central District
Lat/Long (dms):	28 33 5 / 81 35 13
Section:	23
Township:	22S
Range:	27E
Feature:	Not reported
Method:	AGPS
Datum:	0
Score:	60
Score Effective Date:	2005-06-21 00:00:00
Score When Ranked:	79
Operator:	TIM KEEN
Name Update:	2004-02-09 00:00:00
Address Update:	2004-02-09 00:00:00

Petroleum Cleanup PCT Facility Score:

Facility Cleanup Status:	CMPL - COMPLETED
Contact:	TIM KEEN
Contact Company:	ECK 52 WINTER GARDEN LLC
Contact Address:	7505 W SANDLAKE RD
Contact City/State/Zip:	ORLANDO, FL 32819
Phone:	(407)999-9985
Bad Address Ind:	N
State:	FL
Zip:	32787, 4203
Score:	60
Score Effective Date:	2005-06-21 00:00:00
Related Party ID:	55584
Primary RP Role:	ACCOUNT OWNER
RP Begin Date:	2003-12-23
RP Zip:	Not reported
RP Extension:	Not reported

Discharge Cleanup Summary:

Discharge Date:	9/8/1987
PCT Discharge Combined:	Not reported
Cleanup Required:	R - CLEANUP REQUIRED
Discharge Cleanup Status:	NFA - NFA COMPLETE
Disch Cleanup Status Date:	2/12/2007
Cleanup Work Status:	COMPLETED
Information Source:	E - EDI
Other Source Description:	Not reported
Eligibility Indicator:	E - ELIGIBLE

DRAFT

FORMER AMOCO #104 (Continued) **U001363737**

Site Manager: DIN_SM
Site Mgr End Date: 1/12/2007
Tank Office: PCLP48 - ORANGE COUNTY ENVIRONMENTAL PROTECTION DIV

Petroleum Cleanup Program Eligibility:
Facility ID: 8512649
Discharge Date: 9/8/1987
Pct Discharge Combined With: Not reported
Cleanup Required: R - CLEANUP REQUIRED
Discharge Cleanup Status: NFA - NFA COMPLETE
Disch Cleanup Status Date: 2/12/2007
Cleanup Work Status: COMPLETED
Information Source: Not reported
Other Source Description: Not reported
Application Received Date: Not reported
Cleanup Program: E - EARLY DETECTION INCENTIVE
Eligibility Status: Not reported
Elig Status Date: Not reported
Letter Of Intent Date: Not reported
Redetermined: Not reported
Inspection Date: Not reported
Site Manager: DIN_SM
Site Mgr End Date: 1/12/2007
Tank Office: PCLP48 - ORANGE COUNTY ENVIRONMENTAL PROTECTION DIV
Deductible Amount: Not reported
Deductible Paid To Date: Not reported
Co-Pay Amount: Not reported
Co-Pay Paid To Date: Not reported
Cap Amount: 0

Contaminated Media:
Discharge Date: 9/8/1987
Pct Discharge Combined With: Not reported
Cleanup Required: R - CLEANUP REQUIRED
Discharge Cleanup Status: NFA - NFA COMPLETE
Disch Cleanup Status Date: 2/12/2007
Cleanup Work Status: COMPLETED
Information Source: E - EDI
Other Source Description: Not reported
Elig Indicator: E - ELIGIBLE
Site Manager: DIN_SM
Site Mgr End Date: 1/12/2007
Tank Office: PCLP48 - ORANGE COUNTY ENVIRON
Contaminated Drinking Wells: 0
Contaminated Monitoring Well: Yes
Contaminated Soil: No
Contaminated Surface Water: No
Contaminated Ground Water: No
Pollutant: B - Unleaded Gas
Pollutant Other Description: Not reported
Gallons Discharged: Not reported

Task Information:
District: CD
Facility ID: 8512649
Facility Status: CLOSED
Facility Type: A - Retail Station -
County: ORANGE
County ID: 48

DRAFT

FORMER AMOCO #104 (Continued) **U001363737**

Cleanup Eligibility Status:	E
Source Effective Date:	01-12-2007
Discharge Date:	09-08-1987
Cleanup Required:	R - CLEANUP REQUIRED
Discharge Cleanup Status:	NFA - NFA COMPLETE
Disch Cleanup Status Date:	02-12-2007
SRC Action Type:	NFA - NO FURTHER ACTION
SRC Submit Date:	01-03-2007
SRC Review Date:	01-11-2007
SRC Completion Status:	A - APPROVED
SRC Issue Date:	02-12-2007
SRC Comment:	Not reported
Cleanup Work Status:	COMPLETED
Site Mgr:	DIN_SM
Site Mgr End Date:	01-12-2007
Tank Office:	PCLP48 - Orange County
SR Task ID:	21927
SR Cleanup Responsible:	RP - RESPONSIBLE PARTY
SR Funding Eligibility Type:	-
SR Actual Cost:	Not reported
SR Completion Date:	07-22-2004
SR Payment Date:	Not reported
SR Oral Date:	Not reported
SR Written Date:	Not reported
SR Soil Removal:	Y
SR Free Product Removal:	Not reported
SR Soil Tonnage Removed:	3331
SR Soil Treatment:	Not reported
SR Other Treatment:	Not reported
SR Alternate Proc Received Date:	Not reported
SR Alternate Procedure Status:	Not reported
SR Alternate Procedure Status Date:	Not reported
SR Alternate Procedure Comments:	Not reported
SA Task ID:	21928
SA Cleanup Responsible:	RP - RESPONSIBLE PARTY
SA Funding Eligibility Type:	-
SA Actual Cost:	$41,985.43
SA Completion Date:	10-12-1992
SA Payment Date:	10-18-1993
RAP Task ID:	21929
RAP Cleanup Responsible ID:	RP - RESPONSIBLE PARTY
RAP Funding Eligibility Type:	-
RAP Actual Cost:	Not reported
RAP Completion Date:	02-13-2001
RAP Payment Date:	Not reported
RAP Last Order Approved:	1993-04-27 00:00:00
RA Task ID:	21930
RA Cleanup Responsible:	ST - STATE
RA Funding Eligibility Type:	SCR - PRIORITY SCORE ORDER
RA Years to Complete:	3
RA Actual Cost:	Not reported

Click here for Florida Oculus:

UST:

Facility Id:	8512649
Facility Status:	CLOSED

DRAFT

FORMER AMOCO #104 (Continued) **U001363737**

Type Description: Retail Station
Facility Phone: 4079999985
Region: STATE
Positioning Method: AGPS
Lat/Long (dms): 28 33 5 / 81 35 13

Owner:
Owner Id: 55584
Owner Name: ECK 52 WINTER GARDEN LLC
Owner Address: 7505 W SANDLAKE RD
Owner Address 2: ATTN: TIM KEEN
Owner City,St,Zip: ORLANDO, FL 32819
Owner Contact: TIM KEEN
Owner Phone: 4079999985

Tank Info:
Name: FORMER AMOCO #104
Address: 13697 W COLONIAL DR
City: WINTER GARDEN
Zip: 32787
Tank Id: 1
Status: Removed
Status Date: 11/30/1988
Install Date: 12/1/1982
Substance: Unleaded gas
Content Description: Unleaded Gas
Gallons: 6000
Vessel Indicator: TANK
Tank Location: UNDERGROUND
DEP Contractor: P

Name: FORMER AMOCO #104
Address: 13697 W COLONIAL DR
City: WINTER GARDEN
Zip: 32787
Tank Id: 2
Status: Removed
Status Date: 11/30/1988
Install Date: 12/1/1982
Substance: Unleaded gas
Content Description: Unleaded Gas
Gallons: 6000
Vessel Indicator: TANK
Tank Location: UNDERGROUND
DEP Contractor: P

Name: FORMER AMOCO #104
Address: 13697 W COLONIAL DR
City: WINTER GARDEN
Zip: 32787
Tank Id: 3
Status: Removed
Status Date: 06/01/2004
Install Date: 12/1/1982
Substance: Unleaded gas
Content Description: Unleaded Gas
Gallons: 6000

DRAFT

FORMER AMOCO #104 (Continued) **U001363737**

Vessel Indicator: TANK
Tank Location: UNDERGROUND
DEP Contractor: P

Name: FORMER AMOCO #104
Address: 13697 W COLONIAL DR
City: WINTER GARDEN
Zip: 32787
Tank Id: 4
Status: Removed
Status Date: 06/01/2004
Install Date: 12/1/1982
Substance: Unleaded gas
Content Description: Unleaded Gas
Gallons: 6000
Vessel Indicator: TANK
Tank Location: UNDERGROUND
DEP Contractor: P

Name: FORMER AMOCO #104
Address: 13697 W COLONIAL DR
City: WINTER GARDEN
Zip: 32787
Tank Id: 5
Status: Removed
Status Date: 06/01/2004
Install Date: 12/1/1982
Substance: Unleaded gas
Content Description: Unleaded Gas
Gallons: 8000
Vessel Indicator: TANK
Tank Location: UNDERGROUND
DEP Contractor: P

Name: FORMER AMOCO #104
Address: 13697 W COLONIAL DR
City: WINTER GARDEN
Zip: 32787
Tank Id: 6
Status: Removed
Status Date: 06/01/2004
Install Date: 1/1/1989
Substance: Unleaded gas
Content Description: Unleaded Gas
Gallons: 10000
Vessel Indicator: TANK
Tank Location: UNDERGROUND
DEP Contractor: P

Name: FORMER AMOCO #104
Address: 13697 W COLONIAL DR
City: WINTER GARDEN
Zip: 32787
Tank Id: 7
Status: Removed
Status Date: 06/01/2004
Install Date: 1/1/1989

DRAFT

FORMER AMOCO #104 (Continued) **U001363737**

Substance:	Vehicular diesel
Content Description:	Vehicular Diesel
Gallons:	10000
Vessel Indicator:	TANK
Tank Location:	UNDERGROUND
DEP Contractor:	P

Click here for Florida Oculus:

FL Financial Assurance 3:

Name:	FORMER AMOCO #104
Address:	13697 W COLONIAL DR
City,State,Zip:	WINTER GARDEN, FL 32787
Region:	3
Facility ID:	8512649
Facility Phone:	4079999985
Facility Status:	CLOSED
Facility Type:	A
Type Description:	Retail Station
DEP CO:	P
Finaincial Responsibility:	INSURANCE
Insurance Company:	COMMERCE & INDUSTRY
Effective Date:	08/01/2001
Expire Date:	08/01/2002
Owner ID:	55584
Onwer Name:	ECK 52 WINTER GARDEN LLC
Owner Address:	7505 W SANDLAKE RD
Owner Address2:	ATTN: TIM KEEN
Owner City,St,Zip:	ORLANDO, FL 32819
Contact:	TIM KEEN
Resp Party Phone:	4079999985

AF177 **WAWA FOOD MARKET#5210** **FL LUST** **U003180934**
North **13501 W COLONIAL DR** **FL UST** **N/A**
1/4-1/2 **WINTER GARDEN, FL 34787** **FL CLEANUP SITES**
0.422 mi. **FL DWM CONTAM**
2227 ft. **Site 2 of 2 in cluster AF** **FL Financial Assurance**
FL NPDES

Actual:
123 ft.

Focus Map:
7

LUST:

Name:	WAWA FOOD MARKET#5210
Address:	13501 W COLONIAL DR
City,State,Zip:	WINTER GARDEN, FL 34787
Region:	STATE
Facility Id:	8521692
Facility Status:	OPEN
Facility Type:	A - Retail Station
Facility Phone:	(610)558-8521
Facility Cleanup Rank:	3014
District:	Central District
Lat/Long (dms):	28 33 5.1625 / 81 35 2.711
Section:	23
Township:	22S
Range:	27E
Feature:	Not reported
Method:	AGPS

DRAFT

WAWA FOOD MARKET#5210 (Continued) **U003180934**

Datum:	0
Score:	61
Score Effective Date:	2006-08-21 00:00:00
Score When Ranked:	51
Operator:	JOSHUA WORTH
Name Update:	2016-12-09 00:00:00
Address Update:	2009-10-13 00:00:00

Petroleum Cleanup PCT Facility Score:

Facility Cleanup Status:	ONGO - ONGOING
Contact:	JOSH WORTH
Contact Company:	WAWA FLORIDA LLC
Contact Address:	7022 TPC DR #200
Contact City/State/Zip:	ORLANDO, FL 32822
Phone:	(610)361-3839
Bad Address Ind:	N
State:	FL
Zip:	34787, 3917
Score:	61
Score Effective Date:	2006-08-21 00:00:00
Related Party ID:	68130
Primary RP Role:	ACCOUNT OWNER
RP Begin Date:	2016-12-09
RP Zip:	Not reported
RP Extension:	Not reported

Discharge Cleanup Summary:

Discharge Date:	5/26/1988
PCT Discharge Combined:	Not reported
Cleanup Required:	R - CLEANUP REQUIRED
Discharge Cleanup Status:	RA - RA ONGOING
Disch Cleanup Status Date:	1/18/2005
Cleanup Work Status:	ACTIVE
Information Source:	E - EDI
Other Source Description:	Not reported
Eligibility Indicator:	E - ELIGIBLE
Site Manager:	THORNTON_K
Site Mgr End Date:	Not reported
Tank Office:	PCLP48 - ORANGE COUNTY ENVIRONMENTAL PROTECTION DIV

Petroleum Cleanup Program Eligibility:

Facility ID:	8521692
Discharge Date:	5/26/1988
Pct Discharge Combined With:	Not reported
Cleanup Required:	R - CLEANUP REQUIRED
Discharge Cleanup Status:	RA - RA ONGOING
Disch Cleanup Status Date:	1/18/2005
Cleanup Work Status:	INACTIVE
Information Source:	Not reported
Other Source Description:	Not reported
Application Received Date:	Not reported
Cleanup Program:	E - EARLY DETECTION INCENTIVE
Eligibility Status:	Not reported
Elig Status Date:	Not reported
Letter Of Intent Date:	Not reported
Redetermined:	Not reported
Inspection Date:	Not reported
Site Manager:	THORNTON_K

DRAFT

WAWA FOOD MARKET#5210 (Continued) **U003180934**

Site Mgr End Date: Not reported
Tank Office: PCLP48 - ORANGE COUNTY ENVIRONMENTAL PROTECTION DIV
Deductible Amount: Not reported
Deductible Paid To Date: Not reported
Co-Pay Amount: Not reported
Co-Pay Paid To Date: Not reported
Cap Amount: 0

Contaminated Media:
Discharge Date: 5/26/1988
Pct Discharge Combined With: Not reported
Cleanup Required: R - CLEANUP REQUIRED
Discharge Cleanup Status: RA - RA ONGOING
Disch Cleanup Status Date: 1/18/2005
Cleanup Work Status: INACTIVE
Information Source: E - EDI
Other Source Description: Not reported
Elig Indicator: E - ELIGIBLE
Site Manager: THORNTON_K
Site Mgr End Date: Not reported
Tank Office: PCLP48 - ORANGE COUNTY ENVIRON
Contaminated Drinking Wells: 0
Contaminated Monitoring Well: Yes
Contaminated Soil: No
Contaminated Surface Water: No
Contaminated Ground Water: Yes
Pollutant: A - Leaded Gas
Pollutant Other Description: Not reported
Gallons Discharged: Not reported
Discharge Date: 5/26/1988
Pct Discharge Combined With: Not reported
Cleanup Required: R - CLEANUP REQUIRED
Discharge Cleanup Status: RA - RA ONGOING
Disch Cleanup Status Date: 1/18/2005
Cleanup Work Status: INACTIVE
Information Source: E - EDI
Other Source Description: Not reported
Elig Indicator: E - ELIGIBLE
Site Manager: THORNTON_K
Site Mgr End Date: Not reported
Tank Office: PCLP48 - ORANGE COUNTY ENVIRON
Contaminated Drinking Wells: 0
Contaminated Monitoring Well: Yes
Contaminated Soil: No
Contaminated Surface Water: No
Contaminated Ground Water: Yes
Pollutant: B - Unleaded Gas
Pollutant Other Description: Not reported
Gallons Discharged: Not reported

Task Information:
District: CD
Facility ID: 8521692
Facility Status: OPEN
Facility Type: A - Retail Station -
County: ORANGE
County ID: 48
Cleanup Eligibility Status: E

DRAFT

WAWA FOOD MARKET#5210 (Continued) **U003180934**

Source Effective Date:	Not reported
Discharge Date:	05-26-1988
Cleanup Required:	R - CLEANUP REQUIRED
Discharge Cleanup Status:	RA - RA ONGOING
Disch Cleanup Status Date:	01-18-2005
SRC Action Type:	-
SRC Submit Date:	Not reported
SRC Review Date:	Not reported
SRC Completion Status:	-
SRC Issue Date:	Not reported
SRC Comment:	Not reported
Cleanup Work Status:	INACTIVE
Site Mgr:	THORNTON_K
Site Mgr End Date:	Not reported
Tank Office:	PCLP48 - Orange County
SR Task ID:	20894
SR Cleanup Responsible:	ST - STATE
SR Funding Eligibility Type:	-
SR Actual Cost:	Not reported
SR Completion Date:	Not reported
SR Payment Date:	Not reported
SR Oral Date:	Not reported
SR Written Date:	Not reported
SR Soil Removal:	Not reported
SR Free Product Removal:	Not reported
SR Soil Tonnage Removed:	Not reported
SR Soil Treatment:	Not reported
SR Other Treatment:	Not reported
SR Alternate Proc Received Date:	Not reported
SR Alternate Procedure Status:	Not reported
SR Alternate Procedure Status Date:	Not reported
SR Alternate Procedure Comments:	Not reported
SA Task ID:	20895
SA Cleanup Responsible:	ST - STATE
SA Funding Eligibility Type:	-
SA Actual Cost:	Not reported
SA Completion Date:	Not reported
SA Payment Date:	Not reported
RAP Task ID:	20896
RAP Cleanup Responsible ID:	ST - STATE
RAP Funding Eligibility Type:	-
RAP Actual Cost:	Not reported
RAP Completion Date:	Not reported
RAP Payment Date:	Not reported
RAP Last Order Approved:	Not reported
RA Task ID:	20897
RA Cleanup Responsible:	ST - STATE
RA Funding Eligibility Type:	-
RA Years to Complete:	Not reported
RA Actual Cost:	Not reported

Click here for Florida Oculus:

UST:

Facility Id:	8521692
Facility Status:	OPEN
Type Description:	Retail Station

DRAFT

WAWA FOOD MARKET#5210 (Continued) **U003180934**

Facility Phone: 6105588521
Region: STATE
Positioning Method: AGPS
Lat/Long (dms): 28 33 6 / 81 35 2

Owner:
Owner Id: 68130
Owner Name: WAWA FLORIDA LLC
Owner Address: 7022 TPC DR #200
Owner Address 2: ATTN: FUEL EQUIP & COMPLIANCE
Owner City,St,Zip: ORLANDO, FL 32822
Owner Contact: JOSH WORTH
Owner Phone: 6103613839

Tank Info:
Name: WAWA FOOD MARKET#5210
Address: 13501 W COLONIAL DR
City: WINTER GARDEN
Zip: 34787
Tank Id: 1
Status: Removed
Status Date: 03/31/1985
Install Date: 7/1/1975
Substance: Leaded gas
Content Description: Leaded Gas
Gallons: 10000
Vessel Indicator: TANK
Tank Location: UNDERGROUND
DEP Contractor: P

Name: WAWA FOOD MARKET#5210
Address: 13501 W COLONIAL DR
City: WINTER GARDEN
Zip: 34787
Tank Id: 2
Status: Removed
Status Date: 03/31/1985
Install Date: 7/1/1975
Substance: Unleaded gas
Content Description: Unleaded Gas
Gallons: 3000
Vessel Indicator: TANK
Tank Location: UNDERGROUND
DEP Contractor: P

Name: WAWA FOOD MARKET#5210
Address: 13501 W COLONIAL DR
City: WINTER GARDEN
Zip: 34787
Tank Id: 3
Status: Removed
Status Date: 03/31/1985
Install Date: 7/1/1975
Substance: Unleaded gas
Content Description: Unleaded Gas
Gallons: 3000
Vessel Indicator: TANK

DRAFT

WAWA FOOD MARKET#5210 (Continued) **U003180934**

Tank Location: UNDERGROUND
DEP Contractor: P

Name: WAWA FOOD MARKET#5210
Address: 13501 W COLONIAL DR
City: WINTER GARDEN
Zip: 34787
Tank Id: 4
Status: Removed
Status Date: 03/31/1985
Install Date: 7/1/1975
Substance: Unleaded gas
Content Description: Unleaded Gas
Gallons: 3000
Vessel Indicator: TANK
Tank Location: UNDERGROUND
DEP Contractor: P

Name: WAWA FOOD MARKET#5210
Address: 13501 W COLONIAL DR
City: WINTER GARDEN
Zip: 34787
Tank Id: 5
Status: Removed
Status Date: 03/31/1985
Install Date: 7/1/1975
Substance: Unleaded gas
Content Description: Unleaded Gas
Gallons: 3000
Vessel Indicator: TANK
Tank Location: UNDERGROUND
DEP Contractor: P

Name: WAWA FOOD MARKET#5210
Address: 13501 W COLONIAL DR
City: WINTER GARDEN
Zip: 34787
Tank Id: 6
Status: Removed
Status Date: 03/31/1985
Install Date: 7/1/1975
Substance: Waste oil
Content Description: Waste Oil
Gallons: 550
Vessel Indicator: TANK
Tank Location: UNDERGROUND
DEP Contractor: P

Name: WAWA FOOD MARKET#5210
Address: 13501 W COLONIAL DR
City: WINTER GARDEN
Zip: 34787
Tank Id: 7
Status: In service
Status Date: 07/01/2016
Install Date: 7/1/2016
Substance: I

DRAFT

WAWA FOOD MARKET#5210 (Continued) **U003180934**

Content Description: Ultra Low Sulfur Diesel
Gallons: 22000
Vessel Indicator: TANK
Tank Location: UNDERGROUND
DEP Contractor: P

Construction:
Tank Id: 7
Construction Category: Overfill/Spill
Construction Description: Spill containment bucket

Tank Id: 7
Construction Category: Overfill/Spill
Construction Description: Flow shut-Off

Tank Id: 7
Construction Category: Primary Construction
Construction Description: Fiberglass

Tank Id: 7
Construction Category: Secondary Containment
Construction Description: Double wall

Tank Id: 7
Construction Category: Miscellaneous Attributes
Construction Description: Compartmented

Tank Id: 7
Construction Category: Overfill/Spill
Construction Description: Level gauges/alarms

Monitoring:
Tank ID: 7
Monitoring Description: Continuous electronic sensing

Tank ID: 7
Monitoring Description: Monitor dbl wall tank space

Tank ID: 7
Monitoring Description: Automatic tank gauging - USTs

Tank ID: 7
Monitoring Description: Mechanical line leak detector

Tank ID: 7
Monitoring Description: Electronic monitor pipe sumps

Tank ID: 7
Monitoring Description: Monitor dbl wall pipe space

Tank ID: 7
Monitoring Description: Electronic monitor dispenser liners

Piping:
Tank ID: 7
Piping Category: Primary Construction
Piping Description: Approved synthetic material

DRAFT

WAWA FOOD MARKET#5210 (Continued) **U003180934**

Tank ID: 7
Piping Category: Secondary Containment
Piping Description: Double wall

Tank ID: 7
Piping Category: Miscellaneous Attributes
Piping Description: Pressurized piping system

Tank ID: 7
Piping Category: Miscellaneous Attributes
Piping Description: Dispenser liners

Name: WAWA FOOD MARKET#5210
Address: 13501 W COLONIAL DR
City: WINTER GARDEN
Zip: 34787
Tank Id: 8
Status: In service
Status Date: 07/01/2016
Install Date: 7/1/2016
Substance: Unleaded gas
Content Description: Unleaded Gas
Gallons: 20000
Vessel Indicator: TANK
Tank Location: UNDERGROUND
DEP Contractor: P

Construction:
Tank Id: 8
Construction Category: Overfill/Spill
Construction Description: Level gauges/alarms

Tank Id: 8
Construction Category: Overfill/Spill
Construction Description: Flow shut-Off

Tank Id: 8
Construction Category: Secondary Containment
Construction Description: Double wall

Tank Id: 8
Construction Category: Primary Construction
Construction Description: Fiberglass

Tank Id: 8
Construction Category: Overfill/Spill
Construction Description: Spill containment bucket

Monitoring:
Tank ID: 8
Monitoring Description: Monitor dbl wall tank space

Tank ID: 8
Monitoring Description: Monitor dbl wall pipe space

Tank ID: 8

DRAFT

WAWA FOOD MARKET#5210 (Continued) **U003180934**

Monitoring Description: Automatic tank gauging - USTs

Tank ID: 8
Monitoring Description: Continuous electronic sensing

Tank ID: 8
Monitoring Description: Mechanical line leak detector

Tank ID: 8
Monitoring Description: Electronic monitor dispenser liners

Piping:
Tank ID: 8
Piping Category: Primary Construction
Piping Description: Approved synthetic material

Tank ID: 8
Piping Category: Secondary Containment
Piping Description: Double wall

Tank ID: 8
Piping Category: Miscellaneous Attributes
Piping Description: Dispenser liners

Tank ID: 8
Piping Category: Miscellaneous Attributes
Piping Description: Pressurized piping system

Name: WAWA FOOD MARKET#5210
Address: 13501 W COLONIAL DR
City: WINTER GARDEN
Zip: 34787
Tank Id: 9
Status: In service
Status Date: 07/01/2016
Install Date: 7/1/2016
Substance: Unleaded gas
Content Description: Unleaded Gas
Gallons: 22000
Vessel Indicator: TANK
Tank Location: UNDERGROUND
DEP Contractor: P

Construction:
Tank Id: 9
Construction Category: Primary Construction
Construction Description: Fiberglass

Tank Id: 9
Construction Category: Overfill/Spill
Construction Description: Spill containment bucket

Tank Id: 9
Construction Category: Overfill/Spill
Construction Description: Flow shut-Off

DRAFT

WAWA FOOD MARKET#5210 (Continued) **U003180934**

Tank Id: 9
Construction Category: Overfill/Spill
Construction Description: Level gauges/alarms

Tank Id: 9
Construction Category: Secondary Containment
Construction Description: Double wall

Monitoring:
Tank ID: 9
Monitoring Description: Electronic monitor dispenser liners

Tank ID: 9
Monitoring Description: Monitor dbl wall tank space

Tank ID: 9
Monitoring Description: Monitor dbl wall pipe space

Tank ID: 9
Monitoring Description: Automatic tank gauging - USTs

Tank ID: 9
Monitoring Description: Continuous electronic sensing

Tank ID: 9
Monitoring Description: Mechanical line leak detector

Tank ID: 9
Monitoring Description: Electronic monitor pipe sumps

Piping:
Tank ID: 9
Piping Category: Secondary Containment
Piping Description: Double wall

Tank ID: 9
Piping Category: Miscellaneous Attributes
Piping Description: Pressurized piping system

Tank ID: 9
Piping Category: Primary Construction
Piping Description: Approved synthetic material

Tank ID: 9
Piping Category: Miscellaneous Attributes
Piping Description: Dispenser liners

Name: WAWA FOOD MARKET#5210
Address: 13501 W COLONIAL DR
City: WINTER GARDEN
Zip: 34787
Tank Id: Not reported
Status: Removed
Status Date: 07/01/2009
Install Date: 3/1/1985

DRAFT

WAWA FOOD MARKET#5210 (Continued) **U003180934**

Substance: Unleaded gas
Content Description: Unleaded Gas
Gallons: 10000
Vessel Indicator: TANK
Tank Location: UNDERGROUND
DEP Contractor: P

Name: WAWA FOOD MARKET#5210
Address: 13501 W COLONIAL DR
City: WINTER GARDEN
Zip: 34787
Tank Id: Not reported
Status: Removed
Status Date: 03/01/2015
Install Date: 9/1/2009
Substance: Unleaded gas
Content Description: Unleaded Gas
Gallons: 20000
Vessel Indicator: TANK
Tank Location: UNDERGROUND
DEP Contractor: P

Click here for Florida Oculus:

CLEANUP SITES:
Name: WAWA FOOD MARKET#5210
Address: 13501 W COLONIAL DR
City,State,Zip: WINTER GARDEN, FL 34787
DEP Cleanup Site Key: 67150847
Source Database Name: Storage Tank Contamination Monitoring
Source Database Id: 8521692
CPAC Program Area Id: TK
CLLC Cleanup Category Key: PETRO
RSC2 Remediation Status Key: ACTIVE
Data Load Date: 05/20/2021
OC3 Office Id: CD
Physical Address Line 2: Not reported
OIC Object Of Interest Id: FACIL
PC2 Proximity Id: EXACT
Calc Coordinates Accuracy Level Id: 3
CMC2 Coordinate Method Id: Differentially Corrected GPS
DC4 Datum Id: Geodetic Survey of 1984
VSC1 Verification Status: REVIEWED
Collect Username: SNYDER_W
Collect Date: 02/03/2004
Collect Affiliation: DEPARTMENT OF ENVIRONMENTAL PROTECTION
Map Source: 1999 doqs
Map Source Scale: 5000
Interpolation Scale: Not reported
Verifier Username: SNYDER_W
Verifier Affiliation: DEPARTMENT OF ENVIRONMENTAL PROTECTION
Verification Date: 02/03/2004
Verified Coordinate Method Id: Digital Aerial Photography With Ground Control
Source Database Name Code: STCM
CMC2 Coordinate Method ID Code: DGPS
DC4 Datum ID Code: WGS84

DRAFT

WAWA FOOD MARKET#5210 (Continued) **U003180934**

Verified Coordinate Method ID Code: DPHO
Comments: Not reported
Latitude/Longitude (deg/min/sec): 28 33 / 81 35

DWM CONTAM:

Name:	WAWA FOOD MARKET#5210
Address:	13501 W COLONIAL DR
City,State,Zip:	WINTER GARDEN, FL 34787
Program Site Id:	8521692
Lat DD:	28
Lat MM:	33
Lat SS:	5.1625
Long DD:	81
Long MM:	35
Long SS:	2.711
Office/ District:	CD
Program Area:	STORAGE TANKS
Priority Score:	61
Datum:	0
Method:	AGPS
Facility Status:	OPEN
Facility Type:	A - Retail Station
Score Effective Date:	2006-08-21 00:00:00
Score When Ranked:	51
Rank:	3014
Operator:	MANSOO CHANG
Phone:	(407)423-3636
Name Changed:	2002-10-04 00:00:00
Addr Changed:	Not reported
Related Party ID:	68130
Primary RP Role:	ACCOUNT OWNER
RP Begin Date:	12/9/2016
RP Name:	WAWA FLORIDA LLC
RP Address1:	7022 TPC DR #200
RP Address2:	ATTN: FUEL EQUIP & COMPLIANCE
RP City:	ORLANDO
RP State:	FL
RP Zip5:	32822
RP Zip4:	Not reported
Contact:	JOSH WORTH
RP Phone:	(610)361-3839
RP Extension:	Not reported
Site Manager:	Not reported

FL Financial Assurance 3:

Name:	WAWA FOOD MARKET#5210
Address:	13501 W COLONIAL DR
City,State,Zip:	WINTER GARDEN, FL 34787
Region:	3
Facility ID:	8521692
Facility Phone:	6105588521
Facility Status:	OPEN
Facility Type:	A
Type Description:	Retail Station
DEP CO:	P
Finaincial Responsibility:	INSURANCE

DRAFT

WAWA FOOD MARKET#5210 (Continued) **U003180934**

Insurance Company:	ENDURANCE AMERICAN SPECIALTY INS CO
Effective Date:	11/05/2009
Expire Date:	11/05/2010
Owner ID:	68130
Onwer Name:	WAWA FLORIDA LLC
Owner Address:	7022 TPC DR #200
Owner Address2:	ATTN: FUEL EQUIP & COMPLIANCE
Owner City,St,Zip:	ORLANDO, FL 32822
Contact:	JOSH WORTH
Resp Party Phone:	6103613839

Name:	WAWA FOOD MARKET#5210
Address:	13501 W COLONIAL DR
City,State,Zip:	WINTER GARDEN, FL 34787
Region:	3
Facility ID:	8521692
Facility Phone:	6105588521
Facility Status:	OPEN
Facility Type:	A
Type Description:	Retail Station
DEP CO:	P
Finaincial Responsibility:	INSURANCE
Insurance Company:	ENDURANCE AMERICAN SPECIALTY INS CO
Effective Date:	11/05/2010
Expire Date:	11/05/2011
Owner ID:	68130
Onwer Name:	WAWA FLORIDA LLC
Owner Address:	7022 TPC DR #200
Owner Address2:	ATTN: FUEL EQUIP & COMPLIANCE
Owner City,St,Zip:	ORLANDO, FL 32822
Contact:	JOSH WORTH
Resp Party Phone:	6103613839

Name:	WAWA FOOD MARKET#5210
Address:	13501 W COLONIAL DR
City,State,Zip:	WINTER GARDEN, FL 34787
Region:	3
Facility ID:	8521692
Facility Phone:	6105588521
Facility Status:	OPEN
Facility Type:	A
Type Description:	Retail Station
DEP CO:	P
Finaincial Responsibility:	INSURANCE
Insurance Company:	ENDURANCE AMERICAN SPECIALTY INS CO
Effective Date:	11/05/2010
Expire Date:	11/05/2012
Owner ID:	68130
Onwer Name:	WAWA FLORIDA LLC
Owner Address:	7022 TPC DR #200
Owner Address2:	ATTN: FUEL EQUIP & COMPLIANCE
Owner City,St,Zip:	ORLANDO, FL 32822
Contact:	JOSH WORTH
Resp Party Phone:	6103613839

Name:	WAWA FOOD MARKET#5210
Address:	13501 W COLONIAL DR

DRAFT

WAWA FOOD MARKET#5210 (Continued) **U003180934**

City,State,Zip:	WINTER GARDEN, FL 34787
Region:	3
Facility ID:	8521692
Facility Phone:	6105588521
Facility Status:	OPEN
Facility Type:	A
Type Description:	Retail Station
DEP CO:	P
Finaincial Responsibility:	INSURANCE
Insurance Company:	GREAT AMERICAN
Effective Date:	07/30/2014
Expire Date:	07/30/2019
Owner ID:	68130
Onwer Name:	WAWA FLORIDA LLC
Owner Address:	7022 TPC DR #200
Owner Address2:	ATTN: FUEL EQUIP & COMPLIANCE
Owner City,St,Zip:	ORLANDO, FL 32822
Contact:	JOSH WORTH
Resp Party Phone:	6103613839

Name:	WAWA FOOD MARKET#5210
Address:	13501 W COLONIAL DR
City,State,Zip:	WINTER GARDEN, FL 34787
Region:	3
Facility ID:	8521692
Facility Phone:	6105588521
Facility Status:	OPEN
Facility Type:	A
Type Description:	Retail Station
DEP CO:	P
Finaincial Responsibility:	NONE
Insurance Company:	Not reported
Effective Date:	11/06/2009
Expire Date:	11/06/2009
Owner ID:	68130
Onwer Name:	WAWA FLORIDA LLC
Owner Address:	7022 TPC DR #200
Owner Address2:	ATTN: FUEL EQUIP & COMPLIANCE
Owner City,St,Zip:	ORLANDO, FL 32822
Contact:	JOSH WORTH
Resp Party Phone:	6103613839

Name:	WAWA FOOD MARKET#5210
Address:	13501 W COLONIAL DR
City,State,Zip:	WINTER GARDEN, FL 34787
Region:	3
Facility ID:	8521692
Facility Phone:	6105588521
Facility Status:	OPEN
Facility Type:	A
Type Description:	Retail Station
DEP CO:	P
Finaincial Responsibility:	NONE
Insurance Company:	Not reported
Effective Date:	Not reported
Expire Date:	Not reported
Owner ID:	68130

DRAFT

WAWA FOOD MARKET#5210 (Continued) **U003180934**

Onwer Name:	WAWA FLORIDA LLC
Owner Address:	7022 TPC DR #200
Owner Address2:	ATTN: FUEL EQUIP & COMPLIANCE
Owner City,St,Zip:	ORLANDO, FL 32822
Contact:	JOSH WORTH
Resp Party Phone:	6103613839

WASTEWATER:

Name:	WAWA STORE #5210
Address:	13501 W COLONIAL DR
City,State,Zip:	WINTER GARDEN, FL
Facility ID:	FLR20AU58
Facility Type:	Construction Generic Dewatering
Status:	Active - Existing, permitted facility/site for which effluent, reclaimed water or wastewater residual discharge into the environment and/or monitoring is taking place.
District Office:	TLST
NPDES Permitted Site:	Not reported
Environmental Interest:	Not reported
Owner Type:	Private
Permit Capacity:	Not reported
Party Name:	Massimo Licata, PMTE
Company Name:	Carl R Pursell Construction, LLC
RP Address:	738 Duncan Ave
RP Address 2:	Not reported
RP City,Stat,Zip:	Kissimmee FL 34744
Telephone:	Not reported
Email:	massey@carpursell.com
Issue Date:	06/27/2016
Effective Date:	06/27/2016
Expiration Date:	06/26/2021
DOC Description:	Generic Permit
Latitude Degrees:	28
Latitude Minutes:	33
Latitude Seconds:	5.295
Longitude Degrees:	81
Longitude Minutes:	35
Longitude Seconds:	2.064
Treatment:	Not reported
Decode For Fstatus:	Active

178
North
1/4-1/2
0.425 mi.
2243 ft.

CIRCLE K #8529
13001 W COLONIAL DR
WINTER GARDEN, FL 34787

FL LUST **U004127477**
FL UST **N/A**
FL Financial Assurance

Actual:
116 ft.

Focus Map:
7

LUST:

Name:	CIRCLE K #8529
Address:	13001 W COLONIAL DR
City,State,Zip:	WINTER GARDEN, FL 34787
Region:	STATE
Facility Id:	8837361
Facility Status:	OPEN
Facility Type:	A - Retail Station
Facility Phone:	(919)774-6700
Facility Cleanup Rank:	255

DRAFT

CIRCLE K #8529 (Continued) **U004127477**

District:	Central District
Lat/Long (dms):	28 33 5 / 81 34 32
Section:	Not reported
Township:	Not reported
Range:	Not reported
Feature:	Not reported
Method:	AGPS
Datum:	0
Score:	84
Score Effective Date:	2003-07-02 00:00:00
Score When Ranked:	84
Operator:	GRAHAM BIGGS
Name Update:	Not reported
Address Update:	2008-10-10 00:00:00

Petroleum Cleanup PCT Facility Score:

Facility Cleanup Status:	CMPL - COMPLETED
Contact:	GRAHAM BIGGS
Contact Company:	CIRCLE K STORES INC
Contact Address:	1100 SITUS CT #100
Contact City/State/Zip:	Raleigh, NC 27606
Phone:	(919)774-6700
Bad Address Ind:	N
State:	FL
Zip:	34787, 3922
Score:	84
Score Effective Date:	2003-07-02 00:00:00
Related Party ID:	4045
Primary RP Role:	ACCOUNT OWNER
RP Begin Date:	1994-05-20
RP Zip:	4295
RP Extension:	6326

Discharge Cleanup Summary:

Discharge Date:	7/9/1996
PCT Discharge Combined:	Not reported
Cleanup Required:	R - CLEANUP REQUIRED
Discharge Cleanup Status:	NFA - NFA COMPLETE
Disch Cleanup Status Date:	10/9/2006
Cleanup Work Status:	COMPLETED
Information Source:	D - DISCHARGE NOTIFICATION
Other Source Description:	Not reported
Eligibility Indicator:	E - ELIGIBLE
Site Manager:	WHITE_CL
Site Mgr End Date:	9/12/2006
Tank Office:	PCLP48 - ORANGE COUNTY ENVIRONMENTAL PROTECTION DIV

Petroleum Cleanup Program Eligibility:

Facility ID:	8837361
Discharge Date:	7/9/1996
Pct Discharge Combined With:	Not reported
Cleanup Required:	R - CLEANUP REQUIRED
Discharge Cleanup Status:	NFA - NFA COMPLETE
Disch Cleanup Status Date:	10/9/2006
Cleanup Work Status:	COMPLETED
Information Source:	Not reported
Other Source Description:	Not reported
Application Received Date:	Not reported

DRAFT

CIRCLE K #8529 (Continued) **U004127477**

Cleanup Program:	P - PETROLEUM LIABILITY AND RESTORATION INSURANCE PROGRAM
Eligibility Status:	Not reported
Elig Status Date:	Not reported
Letter Of Intent Date:	Not reported
Redetermined:	Not reported
Inspection Date:	Not reported
Site Manager:	WHITE_CL
Site Mgr End Date:	9/12/2006
Tank Office:	PCLP48 - ORANGE COUNTY ENVIRONMENTAL PROTECTION DIV
Deductible Amount:	Not reported
Deductible Paid To Date:	Not reported
Co-Pay Amount:	Not reported
Co-Pay Paid To Date:	Not reported
Cap Amount:	300000

Task Information:

District:	CD
Facility ID:	8837361
Facility Status:	OPEN
Facility Type:	A - Retail Station -
County:	ORANGE
County ID:	48
Cleanup Eligibility Status:	E
Source Effective Date:	09-26-2006
Discharge Date:	07-09-1996
Cleanup Required:	R - CLEANUP REQUIRED
Discharge Cleanup Status:	NFA - NFA COMPLETE
Disch Cleanup Status Date:	10-09-2006
SRC Action Type:	NFA - NO FURTHER ACTION
SRC Submit Date:	09-07-2006
SRC Review Date:	09-08-2006
SRC Completion Status:	A - APPROVED
SRC Issue Date:	10-09-2006
SRC Comment:	Not reported
Cleanup Work Status:	COMPLETED
Site Mgr:	WHITE_CL
Site Mgr End Date:	09-12-2006
Tank Office:	PCLP48 - Orange County
SR Task ID:	Not reported
SR Cleanup Responsible:	-
SR Funding Eligibility Type:	-
SR Actual Cost:	Not reported
SR Completion Date:	Not reported
SR Payment Date:	Not reported
SR Oral Date:	Not reported
SR Written Date:	Not reported
SR Soil Removal:	Not reported
SR Free Product Removal:	Not reported
SR Soil Tonnage Removed:	Not reported
SR Soil Treatment:	Not reported
SR Other Treatment:	Not reported
SR Alternate Proc Received Date:	Not reported
SR Alternate Procedure Status:	Not reported
SR Alternate Procedure Status Date:	Not reported
SR Alternate Procedure Comments:	Not reported
SA Task ID:	72323
SA Cleanup Responsible:	-
SA Funding Eligibility Type:	-

DRAFT

CIRCLE K #8529 (Continued) **U004127477**

SA Actual Cost:	Not reported
SA Completion Date:	Not reported
SA Payment Date:	Not reported
RAP Task ID:	76718
RAP Cleanup Responsible ID:	-
RAP Funding Eligibility Type:	-
RAP Actual Cost:	Not reported
RAP Completion Date:	Not reported
RAP Payment Date:	Not reported
RAP Last Order Approved:	Not reported
RA Task ID:	75391
RA Cleanup Responsible:	-
RA Funding Eligibility Type:	-
RA Years to Complete:	0
RA Actual Cost:	Not reported

Click here for Florida Oculus:

UST:

Facility Id:	8837361
Facility Status:	OPEN
Type Description:	Retail Station
Facility Phone:	9197746700
Region:	STATE
Positioning Method:	AGPS
Lat/Long (dms):	28 33 5 / 81 34 32

Owner:

Owner Id:	4045
Owner Name:	CIRCLE K STORES INC
Owner Address:	1100 SITUS CT #100
Owner Address 2:	ATTN: STORAGE TANK REGIS
Owner City,St,Zip:	Raleigh, NC 27606
Owner Contact:	GRAHAM BIGGS
Owner Phone:	9197746700

Tank Info:

Name:	CIRCLE K #8529
Address:	13001 W COLONIAL DR
City:	WINTER GARDEN
Zip:	34787
Tank Id:	1
Status:	In service
Status Date:	Not reported
Install Date:	11/1/1987
Substance:	Unleaded gas
Content Description:	Unleaded Gas
Gallons:	10000
Vessel Indicator:	TANK
Tank Location:	UNDERGROUND
DEP Contractor:	P

Construction:

Tank Id:	1
Construction Category:	Overfill/Spill
Construction Description:	Flow shut-Off

DRAFT

CIRCLE K #8529 (Continued) **U004127477**

Tank Id: 1
Construction Category: Primary Construction
Construction Description: Fiberglass clad steel

Tank Id: 1
Construction Category: Overfill/Spill
Construction Description: Spill containment bucket

Tank Id: 1
Construction Category: Overfill/Spill
Construction Description: Tight fill

Tank Id: 1
Construction Category: Secondary Containment
Construction Description: DEP approved containment

Monitoring:
Tank ID: 1
Monitoring Description: Statistical Inventory Reconcile

Tank ID: 1
Monitoring Description: Mechanical line leak detector

Tank ID: 1
Monitoring Description: Monitor dbl wall tank space

Tank ID: 1
Monitoring Description: Monitor dbl wall pipe space

Tank ID: 1
Monitoring Description: Visual inspect pipe sumps

Tank ID: 1
Monitoring Description: Visual inspect dispenser liners

Piping:
Tank ID: 1
Piping Category: Miscellaneous Attributes
Piping Description: Pressurized piping system

Tank ID: 1
Piping Category: Primary Construction
Piping Description: Fiberglass

Tank ID: 1
Piping Category: Miscellaneous Attributes
Piping Description: Dispenser liners

Tank ID: 1
Piping Category: Secondary Containment
Piping Description: Double wall

Name: CIRCLE K #8529
Address: 13001 W COLONIAL DR
City: WINTER GARDEN

DRAFT

CIRCLE K #8529 (Continued) **U004127477**

Zip: 34787
Tank Id: 2
Status: In service
Status Date: Not reported
Install Date: 11/1/1987
Substance: Unleaded gas
Content Description: Unleaded Gas
Gallons: 10000
Vessel Indicator: TANK
Tank Location: UNDERGROUND
DEP Contractor: P

Construction:
Tank Id: 2
Construction Category: Overfill/Spill
Construction Description: Flow shut-Off

Tank Id: 2
Construction Category: Primary Construction
Construction Description: Fiberglass clad steel

Tank Id: 2
Construction Category: Overfill/Spill
Construction Description: Spill containment bucket

Tank Id: 2
Construction Category: Overfill/Spill
Construction Description: Tight fill

Tank Id: 2
Construction Category: Secondary Containment
Construction Description: DEP approved containment

Monitoring:
Tank ID: 2
Monitoring Description: Statistical Inventory Reconcile

Tank ID: 2
Monitoring Description: Mechanical line leak detector

Tank ID: 2
Monitoring Description: Monitor dbl wall tank space

Tank ID: 2
Monitoring Description: Monitor dbl wall pipe space

Tank ID: 2
Monitoring Description: Visual inspect pipe sumps

Tank ID: 2
Monitoring Description: Visual inspect dispenser liners

Piping:
Tank ID: 2
Piping Category: Miscellaneous Attributes
Piping Description: Dispenser liners

DRAFT

CIRCLE K #8529 (Continued) **U004127477**

Tank ID: 2
Piping Category: Primary Construction
Piping Description: Fiberglass

Tank ID: 2
Piping Category: Secondary Containment
Piping Description: Double wall

Tank ID: 2
Piping Category: Miscellaneous Attributes
Piping Description: Pressurized piping system

Name: CIRCLE K #8529
Address: 13001 W COLONIAL DR
City: WINTER GARDEN
Zip: 34787
Tank Id: 3
Status: In service
Status Date: Not reported
Install Date: 11/1/1987
Substance: Vehicular diesel
Content Description: Vehicular Diesel
Gallons: 10000
Vessel Indicator: TANK
Tank Location: UNDERGROUND
DEP Contractor: P

Construction:
Tank Id: 3
Construction Category: Overfill/Spill
Construction Description: Flow shut-Off

Tank Id: 3
Construction Category: Primary Construction
Construction Description: Fiberglass clad steel

Tank Id: 3
Construction Category: Overfill/Spill
Construction Description: Spill containment bucket

Tank Id: 3
Construction Category: Overfill/Spill
Construction Description: Tight fill

Tank Id: 3
Construction Category: Secondary Containment
Construction Description: DEP approved containment

Monitoring:
Tank ID: 3
Monitoring Description: Statistical Inventory Reconcile

Tank ID: 3
Monitoring Description: Mechanical line leak detector

Tank ID: 3

DRAFT

CIRCLE K #8529 (Continued) **U004127477**

Monitoring Description: Monitor dbl wall tank space

Tank ID: 3
Monitoring Description: Monitor dbl wall pipe space

Tank ID: 3
Monitoring Description: Visual inspect pipe sumps

Tank ID: 3
Monitoring Description: Visual inspect dispenser liners

Piping:
Tank ID: 3
Piping Category: Secondary Containment
Piping Description: Double wall

Tank ID: 3
Piping Category: Miscellaneous Attributes
Piping Description: Dispenser liners

Tank ID: 3
Piping Category: Miscellaneous Attributes
Piping Description: Pressurized piping system

Tank ID: 3
Piping Category: Primary Construction
Piping Description: Fiberglass

Click here for Florida Oculus:

FL Financial Assurance 3:
Name: CIRCLE K #8529
Address: 13001 W COLONIAL DR
City,State,Zip: WINTER GARDEN, FL 34787
Region: 3
Facility ID: 8837361
Facility Phone: 9197746700
Facility Status: OPEN
Facility Type: A
Type Description: Retail Station
DEP CO: P
Finaincial Responsibility: INSURANCE
Insurance Company: AMERICAN INTERNATIONAL SPECIALTY LINES
Effective Date: 12/17/2008
Expire Date: 12/17/2009
Owner ID: 4045
Onwer Name: CIRCLE K STORES INC
Owner Address: 1100 SITUS CT #100
Owner Address2: ATTN: STORAGE TANK REGIS
Owner City,St,Zip: Raleigh, NC 27606
Contact: GRAHAM BIGGS
Resp Party Phone: 9197746700

Name: CIRCLE K #8529

DRAFT

CIRCLE K #8529 (Continued) **U004127477**

Address:	13001 W COLONIAL DR
City,State,Zip:	WINTER GARDEN, FL 34787
Region:	3
Facility ID:	8837361
Facility Phone:	9197746700
Facility Status:	OPEN
Facility Type:	A
Type Description:	Retail Station
DEP CO:	P
Finaincial Responsibility:	INSURANCE
Insurance Company:	CHUBB
Effective Date:	12/01/2011
Expire Date:	12/01/2013
Owner ID:	4045
Onwer Name:	CIRCLE K STORES INC
Owner Address:	1100 SITUS CT #100
Owner Address2:	ATTN: STORAGE TANK REGIS
Owner City,St,Zip:	Raleigh, NC 27606
Contact:	GRAHAM BIGGS
Resp Party Phone:	9197746700

Name:	CIRCLE K #8529
Address:	13001 W COLONIAL DR
City,State,Zip:	WINTER GARDEN, FL 34787
Region:	3
Facility ID:	8837361
Facility Phone:	9197746700
Facility Status:	OPEN
Facility Type:	A
Type Description:	Retail Station
DEP CO:	P
Finaincial Responsibility:	INSURANCE
Insurance Company:	CHUBB
Effective Date:	12/18/2009
Expire Date:	12/17/2010
Owner ID:	4045
Onwer Name:	CIRCLE K STORES INC
Owner Address:	1100 SITUS CT #100
Owner Address2:	ATTN: STORAGE TANK REGIS
Owner City,St,Zip:	Raleigh, NC 27606
Contact:	GRAHAM BIGGS
Resp Party Phone:	9197746700

Name:	CIRCLE K #8529
Address:	13001 W COLONIAL DR
City,State,Zip:	WINTER GARDEN, FL 34787
Region:	3
Facility ID:	8837361
Facility Phone:	9197746700
Facility Status:	OPEN
Facility Type:	A
Type Description:	Retail Station
DEP CO:	P
Finaincial Responsibility:	INSURANCE
Insurance Company:	CHUBB
Effective Date:	12/18/2010
Expire Date:	12/17/2011

DRAFT

CIRCLE K #8529 (Continued) **U004127477**

Owner ID: 4045
Onwer Name: CIRCLE K STORES INC
Owner Address: 1100 SITUS CT #100
Owner Address2: ATTN: STORAGE TANK REGIS
Owner City,St,Zip: Raleigh, NC 27606
Contact: GRAHAM BIGGS
Resp Party Phone: 9197746700

Name: CIRCLE K #8529
Address: 13001 W COLONIAL DR
City,State,Zip: WINTER GARDEN, FL 34787
Region: 3
Facility ID: 8837361
Facility Phone: 9197746700
Facility Status: OPEN
Facility Type: A
Type Description: Retail Station
DEP CO: P
Finaincial Responsibility: INSURANCE
Insurance Company: IRONSHORE SPECIALTY INSURANCE CO
Effective Date: 12/01/2013
Expire Date: 12/01/2014
Owner ID: 4045
Onwer Name: CIRCLE K STORES INC
Owner Address: 1100 SITUS CT #100
Owner Address2: ATTN: STORAGE TANK REGIS
Owner City,St,Zip: Raleigh, NC 27606
Contact: GRAHAM BIGGS
Resp Party Phone: 9197746700

Name: CIRCLE K #8529
Address: 13001 W COLONIAL DR
City,State,Zip: WINTER GARDEN, FL 34787
Region: 3
Facility ID: 8837361
Facility Phone: 9197746700
Facility Status: OPEN
Facility Type: A
Type Description: Retail Station
DEP CO: P
Finaincial Responsibility: INSURANCE
Insurance Company: IRONSHORE SPECIALTY INSURANCE CO
Effective Date: 12/01/2014
Expire Date: 12/01/2015
Owner ID: 4045
Onwer Name: CIRCLE K STORES INC
Owner Address: 1100 SITUS CT #100
Owner Address2: ATTN: STORAGE TANK REGIS
Owner City,St,Zip: Raleigh, NC 27606
Contact: GRAHAM BIGGS
Resp Party Phone: 9197746700

Name: CIRCLE K #8529
Address: 13001 W COLONIAL DR
City,State,Zip: WINTER GARDEN, FL 34787
Region: 3
Facility ID: 8837361

DRAFT

CIRCLE K #8529 (Continued) **U004127477**

Facility Phone:	9197746700
Facility Status:	OPEN
Facility Type:	A
Type Description:	Retail Station
DEP CO:	P
Finaincial Responsibility:	INSURANCE
Insurance Company:	IRONSHORE SPECIALTY INSURANCE CO
Effective Date:	12/01/2015
Expire Date:	12/01/2016
Owner ID:	4045
Onwer Name:	CIRCLE K STORES INC
Owner Address:	1100 SITUS CT #100
Owner Address2:	ATTN: STORAGE TANK REGIS
Owner City,St,Zip:	Raleigh, NC 27606
Contact:	GRAHAM BIGGS
Resp Party Phone:	9197746700

Name:	CIRCLE K #8529
Address:	13001 W COLONIAL DR
City,State,Zip:	WINTER GARDEN, FL 34787
Region:	3
Facility ID:	8837361
Facility Phone:	9197746700
Facility Status:	OPEN
Facility Type:	A
Type Description:	Retail Station
DEP CO:	P
Finaincial Responsibility:	INSURANCE
Insurance Company:	IRONSHORE SPECIALTY INSURANCE CO
Effective Date:	12/01/2016
Expire Date:	12/01/2017
Owner ID:	4045
Onwer Name:	CIRCLE K STORES INC
Owner Address:	1100 SITUS CT #100
Owner Address2:	ATTN: STORAGE TANK REGIS
Owner City,St,Zip:	Raleigh, NC 27606
Contact:	GRAHAM BIGGS
Resp Party Phone:	9197746700

Name:	CIRCLE K #8529
Address:	13001 W COLONIAL DR
City,State,Zip:	WINTER GARDEN, FL 34787
Region:	3
Facility ID:	8837361
Facility Phone:	9197746700
Facility Status:	OPEN
Facility Type:	A
Type Description:	Retail Station
DEP CO:	P
Finaincial Responsibility:	INSURANCE
Insurance Company:	IRONSHORE SPECIALTY INSURANCE CO
Effective Date:	12/01/2017
Expire Date:	12/01/2018
Owner ID:	4045
Onwer Name:	CIRCLE K STORES INC
Owner Address:	1100 SITUS CT #100
Owner Address2:	ATTN: STORAGE TANK REGIS

DRAFT

CIRCLE K #8529 (Continued) **U004127477**

Owner City,St,Zip:	Raleigh, NC 27606
Contact:	GRAHAM BIGGS
Resp Party Phone:	9197746700
Name:	CIRCLE K #8529
Address:	13001 W COLONIAL DR
City,State,Zip:	WINTER GARDEN, FL 34787
Region:	3
Facility ID:	8837361
Facility Phone:	9197746700
Facility Status:	OPEN
Facility Type:	A
Type Description:	Retail Station
DEP CO:	P
Finaincial Responsibility:	INSURANCE
Insurance Company:	IRONSHORE SPECIALTY INSURANCE CO
Effective Date:	12/01/2018
Expire Date:	12/01/2019
Owner ID:	4045
Onwer Name:	CIRCLE K STORES INC
Owner Address:	1100 SITUS CT #100
Owner Address2:	ATTN: STORAGE TANK REGIS
Owner City,St,Zip:	Raleigh, NC 27606
Contact:	GRAHAM BIGGS
Resp Party Phone:	9197746700
Name:	CIRCLE K #8529
Address:	13001 W COLONIAL DR
City,State,Zip:	WINTER GARDEN, FL 34787
Region:	3
Facility ID:	8837361
Facility Phone:	9197746700
Facility Status:	OPEN
Facility Type:	A
Type Description:	Retail Station
DEP CO:	P
Finaincial Responsibility:	INSURANCE
Insurance Company:	NAVIGATORS SPECIALTY INSURANCE CO
Effective Date:	12/01/2019
Expire Date:	12/01/2020
Owner ID:	4045
Onwer Name:	CIRCLE K STORES INC
Owner Address:	1100 SITUS CT #100
Owner Address2:	ATTN: STORAGE TANK REGIS
Owner City,St,Zip:	Raleigh, NC 27606
Contact:	GRAHAM BIGGS
Resp Party Phone:	9197746700

DRAFT

179 North 1/4-1/2 0.430 mi. 2273 ft. | **FIRE WHEEL PLAZA**
12801 W COLONIAL DR
WINTER GARDEN, FL 34787 | **FL LUST**
FL UST
FL Financial Assurance | **U003107592**
N/A

Actual:
122 ft.

Focus Map:
7

LUST:

Name:	FIRE WHEEL PLAZA
Address:	12801 W COLONIAL DR
City,State,Zip:	WINTER GARDEN, FL 34787
Region:	STATE
Facility Id:	8513429
Facility Status:	CLOSED
Facility Type:	A - Retail Station
Facility Phone:	(407)347-3717
Facility Cleanup Rank:	1656
District:	Central District
Lat/Long (dms):	28 33 6.4193 / 81 34 17.2207
Section:	Not reported
Township:	Not reported
Range:	Not reported
Feature:	Not reported
Method:	DPHO
Datum:	0
Score:	65
Score Effective Date:	2005-10-25 00:00:00
Score When Ranked:	61
Operator:	ELLEN SOUSA
Name Update:	2011-08-24 00:00:00
Address Update:	2011-08-24 00:00:00

Petroleum Cleanup PCT Facility Score:

Facility Cleanup Status:	VCCR - VERIFIED CONTAMINATION - CLEANUP REQUIRED
Contact:	KYUNG YE
Contact Company:	KYUNG YE
Contact Address:	5555 OXFORD MOOR BLVD
Contact City/State/Zip:	WINDERMERE, FL 34786
Phone:	(407)925-7909
Bad Address Ind:	N
State:	FL
Zip:	34787, 4119
Score:	65
Score Effective Date:	2005-10-25 00:00:00
Related Party ID:	73062
Primary RP Role:	ACCOUNT OWNER
RP Begin Date:	2016-05-23
RP Zip:	Not reported
RP Extension:	Not reported

Discharge Cleanup Summary:

Discharge Date:	1/6/2005
PCT Discharge Combined:	Not reported
Cleanup Required:	R - CLEANUP REQUIRED
Discharge Cleanup Status:	NFA - NFA COMPLETE
Disch Cleanup Status Date:	9/28/2006
Cleanup Work Status:	COMPLETED
Information Source:	D - DISCHARGE NOTIFICATION
Other Source Description:	Not reported
Eligibility Indicator:	I - INELIGIBLE

DRAFT

FIRE WHEEL PLAZA (Continued) **U003107592**

Site Manager:	NAUGHTON_MA
Site Mgr End Date:	9/8/2006
Tank Office:	PCLP48 - ORANGE COUNTY ENVIRONMENTAL PROTECTION DIV
Discharge Date:	5/2/1996
PCT Discharge Combined:	Not reported
Cleanup Required:	R - CLEANUP REQUIRED
Discharge Cleanup Status:	NFA - NFA COMPLETE
Disch Cleanup Status Date:	9/27/2007
Cleanup Work Status:	COMPLETED
Information Source:	D - DISCHARGE NOTIFICATION
Other Source Description:	Not reported
Eligibility Indicator:	I - INELIGIBLE
Site Manager:	NAUGHTON_MA
Site Mgr End Date:	9/20/2007
Tank Office:	PCLP48 - ORANGE COUNTY ENVIRONMENTAL PROTECTION DIV
Discharge Date:	5/4/2016
PCT Discharge Combined:	Not reported
Cleanup Required:	-
Discharge Cleanup Status:	-
Disch Cleanup Status Date:	Not reported
Cleanup Work Status:	ACTIVE
Information Source:	C - CLOSURE REPORT
Other Source Description:	Not reported
Eligibility Indicator:	I - INELIGIBLE
Site Manager:	OCAMPO_N
Site Mgr End Date:	Not reported
Tank Office:	PCLP48 - ORANGE COUNTY ENVIRONMENTAL PROTECTION DIV

Petroleum Cleanup Program Eligibility:

Facility ID:	8513429
Discharge Date:	5/2/1996
Pct Discharge Combined With:	Not reported
Cleanup Required:	R - CLEANUP REQUIRED
Discharge Cleanup Status:	NFA - NFA COMPLETE
Disch Cleanup Status Date:	9/27/2007
Cleanup Work Status:	COMPLETED
Information Source:	Not reported
Other Source Description:	Not reported
Application Received Date:	Not reported
Cleanup Program:	O - OTHER
Eligibility Status:	Not reported
Elig Status Date:	Not reported
Letter Of Intent Date:	Not reported
Redetermined:	Not reported
Inspection Date:	Not reported
Site Manager:	NAUGHTON_MA
Site Mgr End Date:	9/20/2007
Tank Office:	PCLP48 - ORANGE COUNTY ENVIRONMENTAL PROTECTION DIV
Deductible Amount:	Not reported
Deductible Paid To Date:	Not reported
Co-Pay Amount:	Not reported
Co-Pay Paid To Date:	Not reported
Cap Amount:	0

Contaminated Media:

Discharge Date:	1/6/2005
Pct Discharge Combined With:	Not reported
Cleanup Required:	R - CLEANUP REQUIRED

DRAFT

FIRE WHEEL PLAZA (Continued) **U003107592**

Discharge Cleanup Status:	NFA - NFA COMPLETE
Disch Cleanup Status Date:	9/28/2006
Cleanup Work Status:	COMPLETED
Information Source:	D - DISCHARGE NOTIFICATION
Other Source Description:	SPILL BCKT CLOSURE REPORT
Elig Indicator:	I - INELIGIBLE
Site Manager:	NAUGHTON_MA
Site Mgr End Date:	9/8/2006
Tank Office:	PCLP48 - ORANGE COUNTY ENVIRON
Contaminated Drinking Wells:	Not reported
Contaminated Monitoring Well:	Not reported
Contaminated Soil:	Yes
Contaminated Surface Water:	Not reported
Contaminated Ground Water:	Not reported
Pollutant:	B - Unleaded Gas
Pollutant Other Description:	Not reported
Gallons Discharged:	Not reported
Discharge Date:	1/6/2005
Pct Discharge Combined With:	Not reported
Cleanup Required:	R - CLEANUP REQUIRED
Discharge Cleanup Status:	NFA - NFA COMPLETE
Disch Cleanup Status Date:	9/28/2006
Cleanup Work Status:	COMPLETED
Information Source:	D - DISCHARGE NOTIFICATION
Other Source Description:	SPILL BCKT CLOSURE REPORT
Elig Indicator:	I - INELIGIBLE
Site Manager:	NAUGHTON_MA
Site Mgr End Date:	9/8/2006
Tank Office:	PCLP48 - ORANGE COUNTY ENVIRON
Contaminated Drinking Wells:	Not reported
Contaminated Monitoring Well:	Not reported
Contaminated Soil:	Yes
Contaminated Surface Water:	Not reported
Contaminated Ground Water:	Not reported
Pollutant:	D - Vehicular Diesel
Pollutant Other Description:	Not reported
Gallons Discharged:	Not reported
Discharge Date:	5/2/1996
Pct Discharge Combined With:	Not reported
Cleanup Required:	R - CLEANUP REQUIRED
Discharge Cleanup Status:	NFA - NFA COMPLETE
Disch Cleanup Status Date:	9/27/2007
Cleanup Work Status:	COMPLETED
Information Source:	D - DISCHARGE NOTIFICATION
Other Source Description:	Not reported
Elig Indicator:	I - INELIGIBLE
Site Manager:	NAUGHTON_MA
Site Mgr End Date:	9/20/2007
Tank Office:	PCLP48 - ORANGE COUNTY ENVIRON
Contaminated Drinking Wells:	0
Contaminated Monitoring Well:	No
Contaminated Soil:	Yes
Contaminated Surface Water:	No
Contaminated Ground Water:	Yes
Pollutant:	B - Unleaded Gas
Pollutant Other Description:	Not reported
Gallons Discharged:	Not reported

DRAFT

FIRE WHEEL PLAZA (Continued) **U003107592**

Task Information:

District:	CD
Facility ID:	8513429
Facility Status:	CLOSED
Facility Type:	A - Retail Station -
County:	ORANGE
County ID:	48
Cleanup Eligibility Status:	I
Source Effective Date:	09-20-2007
Discharge Date:	05-02-1996
Cleanup Required:	R - CLEANUP REQUIRED
Discharge Cleanup Status:	NFA - NFA COMPLETE
Disch Cleanup Status Date:	09-27-2007
SRC Action Type:	NFA - NO FURTHER ACTION
SRC Submit Date:	09-13-2007
SRC Review Date:	09-20-2007
SRC Completion Status:	A - APPROVED
SRC Issue Date:	09-27-2007
SRC Comment:	Not reported
Cleanup Work Status:	COMPLETED
Site Mgr:	NAUGHTON_MA
Site Mgr End Date:	09-20-2007
Tank Office:	PCLP48 - Orange County
SR Task ID:	Not reported
SR Cleanup Responsible:	-
SR Funding Eligibility Type:	-
SR Actual Cost:	Not reported
SR Completion Date:	Not reported
SR Payment Date:	Not reported
SR Oral Date:	Not reported
SR Written Date:	Not reported
SR Soil Removal:	Not reported
SR Free Product Removal:	Not reported
SR Soil Tonnage Removed:	Not reported
SR Soil Treatment:	Not reported
SR Other Treatment:	Not reported
SR Alternate Proc Received Date:	Not reported
SR Alternate Procedure Status:	Not reported
SR Alternate Procedure Status Date:	Not reported
SR Alternate Procedure Comments:	Not reported
SA Task ID:	60715
SA Cleanup Responsible:	-
SA Funding Eligibility Type:	-
SA Actual Cost:	Not reported
SA Completion Date:	Not reported
SA Payment Date:	Not reported
RAP Task ID:	Not reported
RAP Cleanup Responsible ID:	-
RAP Funding Eligibility Type:	-
RAP Actual Cost:	Not reported
RAP Completion Date:	Not reported
RAP Payment Date:	Not reported
RAP Last Order Approved:	Not reported
RA Task ID:	81680
RA Cleanup Responsible:	RP - RESPONSIBLE PARTY
RA Funding Eligibility Type:	-
RA Years to Complete:	0

DRAFT

FIRE WHEEL PLAZA (Continued) **U003107592**

RA Actual Cost:	Not reported
District:	CD
Facility ID:	8513429
Facility Status:	CLOSED
Facility Type:	A - Retail Station -
County:	ORANGE
County ID:	48
Cleanup Eligibility Status:	I
Source Effective Date:	09-08-2006
Discharge Date:	01-06-2005
Cleanup Required:	R - CLEANUP REQUIRED
Discharge Cleanup Status:	NFA - NFA COMPLETE
Disch Cleanup Status Date:	09-28-2006
SRC Action Type:	NFA - NO FURTHER ACTION
SRC Submit Date:	08-17-2006
SRC Review Date:	08-30-2006
SRC Completion Status:	A - APPROVED
SRC Issue Date:	09-28-2006
SRC Comment:	Not reported
Cleanup Work Status:	COMPLETED
Site Mgr:	NAUGHTON_MA
Site Mgr End Date:	09-08-2006
Tank Office:	PCLP48 - Orange County
SR Task ID:	Not reported
SR Cleanup Responsible:	-
SR Funding Eligibility Type:	-
SR Actual Cost:	Not reported
SR Completion Date:	Not reported
SR Payment Date:	Not reported
SR Oral Date:	Not reported
SR Written Date:	Not reported
SR Soil Removal:	Not reported
SR Free Product Removal:	Not reported
SR Soil Tonnage Removed:	Not reported
SR Soil Treatment:	Not reported
SR Other Treatment:	Not reported
SR Alternate Proc Received Date:	Not reported
SR Alternate Procedure Status:	Not reported
SR Alternate Procedure Status Date:	Not reported
SR Alternate Procedure Comments:	Not reported
SA Task ID:	76618
SA Cleanup Responsible:	-
SA Funding Eligibility Type:	-
SA Actual Cost:	Not reported
SA Completion Date:	Not reported
SA Payment Date:	Not reported
RAP Task ID:	Not reported
RAP Cleanup Responsible ID:	-
RAP Funding Eligibility Type:	-
RAP Actual Cost:	Not reported
RAP Completion Date:	Not reported
RAP Payment Date:	Not reported
RAP Last Order Approved:	Not reported
RA Task ID:	79709
RA Cleanup Responsible:	RP - RESPONSIBLE PARTY
RA Funding Eligibility Type:	-
RA Years to Complete:	0

DRAFT

FIRE WHEEL PLAZA (Continued) **U003107592**

RA Actual Cost: Not reported

Click here for Florida Oculus:

UST:

Facility Id:	8513429
Facility Status:	CLOSED
Type Description:	Retail Station
Facility Phone:	4073473717
Region:	STATE
Positioning Method:	DPHO
Lat/Long (dms):	28 33 5.04999999 / 81 34 17.2899999

Owner:

Owner Id:	73062
Owner Name:	KYUNG YE
Owner Address:	5555 OXFORD MOOR BLVD
Owner Address 2:	Not reported
Owner City,St,Zip:	WINDERMERE, FL 34786
Owner Contact:	KYUNG YE
Owner Phone:	4079257909

Tank Info:

Name:	FIRE WHEEL PLAZA
Address:	12801 W COLONIAL DR
City:	WINTER GARDEN
Zip:	34787
Tank Id:	1
Status:	Removed
Status Date:	01/01/2000
Install Date:	1/1/1983
Substance:	Unleaded gas
Content Description:	Unleaded Gas
Gallons:	10000
Vessel Indicator:	TANK
Tank Location:	UNDERGROUND
DEP Contractor:	P

Name:	FIRE WHEEL PLAZA
Address:	12801 W COLONIAL DR
City:	WINTER GARDEN
Zip:	34787
Tank Id:	10
Status:	Removed
Status Date:	02/01/2016
Install Date:	2/1/2000
Substance:	Kerosene
Content Description:	Kerosene
Gallons:	15000
Vessel Indicator:	TANK
Tank Location:	UNDERGROUND
DEP Contractor:	P

Name:	FIRE WHEEL PLAZA
Address:	12801 W COLONIAL DR
City:	WINTER GARDEN
Zip:	34787

DRAFT

FIRE WHEEL PLAZA (Continued) **U003107592**

Tank Id: 2
Status: Removed
Status Date: 01/01/2000
Install Date: 1/1/1983
Substance: Unleaded gas
Content Description: Unleaded Gas
Gallons: 10000
Vessel Indicator: TANK
Tank Location: UNDERGROUND
DEP Contractor: P

Name: FIRE WHEEL PLAZA
Address: 12801 W COLONIAL DR
City: WINTER GARDEN
Zip: 34787
Tank Id: 3
Status: Removed
Status Date: 01/01/2000
Install Date: 1/1/1983
Substance: Unleaded gas
Content Description: Unleaded Gas
Gallons: 5000
Vessel Indicator: TANK
Tank Location: UNDERGROUND
DEP Contractor: P

Name: FIRE WHEEL PLAZA
Address: 12801 W COLONIAL DR
City: WINTER GARDEN
Zip: 34787
Tank Id: 4
Status: Removed
Status Date: 01/01/2000
Install Date: 1/1/1983
Substance: Vehicular diesel
Content Description: Vehicular Diesel
Gallons: 20000
Vessel Indicator: TANK
Tank Location: UNDERGROUND
DEP Contractor: P

Name: FIRE WHEEL PLAZA
Address: 12801 W COLONIAL DR
City: WINTER GARDEN
Zip: 34787
Tank Id: 5
Status: Removed
Status Date: 12/08/1998
Install Date: 12/1/1998
Substance: Misc. petrol-based product
Content Description: Misc Petrol-Based Product
Gallons: 1000
Vessel Indicator: TANK
Tank Location: UNDERGROUND
DEP Contractor: P

Name: FIRE WHEEL PLAZA

DRAFT

FIRE WHEEL PLAZA (Continued) **U003107592**

Address:	12801 W COLONIAL DR
City:	WINTER GARDEN
Zip:	34787
Tank Id:	6
Status:	Removed
Status Date:	12/08/1998
Install Date:	Not reported
Substance:	Misc. petrol-based product
Content Description:	Misc Petrol-Based Product
Gallons:	1000
Vessel Indicator:	TANK
Tank Location:	UNDERGROUND
DEP Contractor:	P

Name:	FIRE WHEEL PLAZA
Address:	12801 W COLONIAL DR
City:	WINTER GARDEN
Zip:	34787
Tank Id:	7
Status:	Removed
Status Date:	12/08/1998
Install Date:	Not reported
Substance:	Misc. petrol-based product
Content Description:	Misc Petrol-Based Product
Gallons:	250
Vessel Indicator:	TANK
Tank Location:	UNDERGROUND
DEP Contractor:	P

Name:	FIRE WHEEL PLAZA
Address:	12801 W COLONIAL DR
City:	WINTER GARDEN
Zip:	34787
Tank Id:	8
Status:	Removed
Status Date:	02/01/2016
Install Date:	2/1/2000
Substance:	Vehicular diesel
Content Description:	Vehicular Diesel
Gallons:	15000
Vessel Indicator:	TANK
Tank Location:	UNDERGROUND
DEP Contractor:	P

Name:	FIRE WHEEL PLAZA
Address:	12801 W COLONIAL DR
City:	WINTER GARDEN
Zip:	34787
Tank Id:	9
Status:	Removed
Status Date:	02/01/2016
Install Date:	2/1/2000
Substance:	Unleaded gas
Content Description:	Unleaded Gas
Gallons:	15000
Vessel Indicator:	TANK
Tank Location:	UNDERGROUND

DRAFT

FIRE WHEEL PLAZA (Continued) **U003107592**

DEP Contractor: P

Click here for Florida Oculus:

FL Financial Assurance 3:

Name:	FIRE WHEEL PLAZA
Address:	12801 W COLONIAL DR
City,State,Zip:	WINTER GARDEN, FL 34787
Region:	3
Facility ID:	8513429
Facility Phone:	4073473717
Facility Status:	CLOSED
Facility Type:	A
Type Description:	Retail Station
DEP CO:	P
Finaincial Responsibility:	INSURANCE
Insurance Company:	ACE
Effective Date:	05/24/2011
Expire Date:	05/24/2012
Owner ID:	73062
Onwer Name:	KYUNG YE
Owner Address:	5555 OXFORD MOOR BLVD
Owner Address2:	Not reported
Owner City,St,Zip:	WINDERMERE, FL 34786
Contact:	KYUNG YE
Resp Party Phone:	4079257909

Name:	FIRE WHEEL PLAZA
Address:	12801 W COLONIAL DR
City,State,Zip:	WINTER GARDEN, FL 34787
Region:	3
Facility ID:	8513429
Facility Phone:	4073473717
Facility Status:	CLOSED
Facility Type:	A
Type Description:	Retail Station
DEP CO:	P
Finaincial Responsibility:	INSURANCE
Insurance Company:	ACE
Effective Date:	05/24/2012
Expire Date:	05/24/2013
Owner ID:	73062
Onwer Name:	KYUNG YE
Owner Address:	5555 OXFORD MOOR BLVD
Owner Address2:	Not reported
Owner City,St,Zip:	WINDERMERE, FL 34786
Contact:	KYUNG YE
Resp Party Phone:	4079257909

Name:	FIRE WHEEL PLAZA
Address:	12801 W COLONIAL DR
City,State,Zip:	WINTER GARDEN, FL 34787
Region:	3
Facility ID:	8513429
Facility Phone:	4073473717
Facility Status:	CLOSED

DRAFT

FIRE WHEEL PLAZA (Continued) **U003107592**

Facility Type:	A
Type Description:	Retail Station
DEP CO:	P
Finaincial Responsibility:	INSURANCE
Insurance Company:	ACE
Effective Date:	06/19/2013
Expire Date:	06/19/2014
Owner ID:	73062
Onwer Name:	KYUNG YE
Owner Address:	5555 OXFORD MOOR BLVD
Owner Address2:	Not reported
Owner City,St,Zip:	WINDERMERE, FL 34786
Contact:	KYUNG YE
Resp Party Phone:	4079257909

Name:	FIRE WHEEL PLAZA
Address:	12801 W COLONIAL DR
City,State,Zip:	WINTER GARDEN, FL 34787
Region:	3
Facility ID:	8513429
Facility Phone:	4073473717
Facility Status:	CLOSED
Facility Type:	A
Type Description:	Retail Station
DEP CO:	P
Finaincial Responsibility:	INSURANCE
Insurance Company:	ACE
Effective Date:	06/19/2014
Expire Date:	06/19/2015
Owner ID:	73062
Onwer Name:	KYUNG YE
Owner Address:	5555 OXFORD MOOR BLVD
Owner Address2:	Not reported
Owner City,St,Zip:	WINDERMERE, FL 34786
Contact:	KYUNG YE
Resp Party Phone:	4079257909

Name:	FIRE WHEEL PLAZA
Address:	12801 W COLONIAL DR
City,State,Zip:	WINTER GARDEN, FL 34787
Region:	3
Facility ID:	8513429
Facility Phone:	4073473717
Facility Status:	CLOSED
Facility Type:	A
Type Description:	Retail Station
DEP CO:	P
Finaincial Responsibility:	INSURANCE
Insurance Company:	AMERICAN SAFETY
Effective Date:	11/08/2008
Expire Date:	11/08/2009
Owner ID:	73062
Onwer Name:	KYUNG YE
Owner Address:	5555 OXFORD MOOR BLVD
Owner Address2:	Not reported
Owner City,St,Zip:	WINDERMERE, FL 34786
Contact:	KYUNG YE

DRAFT

FIRE WHEEL PLAZA (Continued) **U003107592**

Resp Party Phone: 4079257909

Name: FIRE WHEEL PLAZA
Address: 12801 W COLONIAL DR
City,State,Zip: WINTER GARDEN, FL 34787
Region: 3
Facility ID: 8513429
Facility Phone: 4073473717
Facility Status: CLOSED
Facility Type: A
Type Description: Retail Station
DEP CO: P
Finaincial Responsibility: NONE
Insurance Company: Not reported
Effective Date: Not reported
Expire Date: Not reported
Owner ID: 73062
Onwer Name: KYUNG YE
Owner Address: 5555 OXFORD MOOR BLVD
Owner Address2: Not reported
Owner City,St,Zip: WINDERMERE, FL 34786
Contact: KYUNG YE
Resp Party Phone: 4079257909

---

180 North 1/4-1/2 0.432 mi. 2279 ft. **MOBIL-DODGE #776** **12961 W COLONIAL DR** **WINTER GARDEN, FL 34787**

FL LUST **U003804153**
FL UST **N/A**
FL SPILLS
FL DWM CONTAM
FL Financial Assurance

Actual: 114 ft.

Focus Map: 7

LUST:
Name: MOBIL-DODGE #776
Address: 12961 W COLONIAL DR
City,State,Zip: WINTER GARDEN, FL 34787
Region: STATE
Facility Id: 8512845
Facility Status: OPEN
Facility Type: A - Retail Station
Facility Phone: (813)681-4279
Facility Cleanup Rank: 47
District: Central District
Lat/Long (dms): 28 33 4.8071 / 81 34 29.735
Section: 24
Township: 22S
Range: 27E
Feature: Not reported
Method: AGPS
Datum: 0
Score: 96
Score Effective Date: 2011-02-08 00:00:00
Score When Ranked: 99
Operator: RICK HERWEH
Name Update: 2018-04-03 00:00:00
Address Update: 2020-08-07 00:00:00

Petroleum Cleanup PCT Facility Score:
Facility Cleanup Status: ONGO - ONGOING
Contact: BILL MCKNIGHT | RICK HERWEH

DRAFT

MOBIL-DODGE #776 (Continued) **U003804153**

Contact Company:	AUTOMATED PETROLEUM & ENERGY CO INC (APEC)
Contact Address:	PO BOX 1110
Contact City/State/Zip:	Brandon, FL 33509
Phone:	(813)681-4279
Bad Address Ind:	N
State:	FL
Zip:	34787, 4120
Score:	96
Score Effective Date:	2011-02-08 00:00:00
Related Party ID:	922
Primary RP Role:	ACCOUNT OWNER
RP Begin Date:	2014-12-22
RP Zip:	1110
RP Extension:	211

Discharge Cleanup Summary:

Discharge Date:	4/26/2013
PCT Discharge Combined:	Not reported
Cleanup Required:	N - NO CLEANUP REQUIRED
Discharge Cleanup Status:	NREQ - CLEANUP NOT REQUIRED
Disch Cleanup Status Date:	5/5/2003
Cleanup Work Status:	COMPLETED
Information Source:	D - DISCHARGE NOTIFICATION
Other Source Description:	Not reported
Eligibility Indicator:	I - INELIGIBLE
Site Manager:	BULLARD_NI
Site Mgr End Date:	1/14/2014
Tank Office:	PCLP48 - ORANGE COUNTY ENVIRONMENTAL PROTECTION DIV
Discharge Date:	6/23/1987
PCT Discharge Combined:	Not reported
Cleanup Required:	R - CLEANUP REQUIRED
Discharge Cleanup Status:	RA - RA ONGOING
Disch Cleanup Status Date:	12/7/1999
Cleanup Work Status:	ACTIVE
Information Source:	E - EDI
Other Source Description:	Not reported
Eligibility Indicator:	E - ELIGIBLE
Site Manager:	TOBIN_KL
Site Mgr End Date:	Not reported
Tank Office:	PCLP48 - ORANGE COUNTY ENVIRONMENTAL PROTECTION DIV
Discharge Date:	10/3/2002
PCT Discharge Combined:	Not reported
Cleanup Required:	R - CLEANUP REQUIRED
Discharge Cleanup Status:	NFA - NFA COMPLETE
Disch Cleanup Status Date:	5/20/2003
Cleanup Work Status:	COMPLETED
Information Source:	D - DISCHARGE NOTIFICATION
Other Source Description:	Not reported
Eligibility Indicator:	I - INELIGIBLE
Site Manager:	TAYLOR_DT
Site Mgr End Date:	5/9/2003
Tank Office:	PCLP48 - ORANGE COUNTY ENVIRONMENTAL PROTECTION DIV

Petroleum Cleanup Program Eligibility:

Facility ID:	8512845
Discharge Date:	6/23/1987
Pct Discharge Combined With:	Not reported

DRAFT

MOBIL-DODGE #776 (Continued) **U003804153**

Cleanup Required:	R - CLEANUP REQUIRED
Discharge Cleanup Status:	RA - RA ONGOING
Disch Cleanup Status Date:	12/7/1999
Cleanup Work Status:	INACTIVE
Information Source:	Not reported
Other Source Description:	Not reported
Application Received Date:	Not reported
Cleanup Program:	E - EARLY DETECTION INCENTIVE
Eligibility Status:	Not reported
Elig Status Date:	Not reported
Letter Of Intent Date:	Not reported
Redetermined:	Not reported
Inspection Date:	Not reported
Site Manager:	TOBIN_KL
Site Mgr End Date:	Not reported
Tank Office:	PCLP48 - ORANGE COUNTY ENVIRONMENTAL PROTECTION DIV
Deductible Amount:	Not reported
Deductible Paid To Date:	Not reported
Co-Pay Amount:	Not reported
Co-Pay Paid To Date:	Not reported
Cap Amount:	0

Contaminated Media:

Discharge Date:	4/26/2013
Pct Discharge Combined With:	Not reported
Cleanup Required:	N - NO CLEANUP REQUIRED
Discharge Cleanup Status:	NREQ - CLEANUP NOT REQUIRED
Disch Cleanup Status Date:	5/5/2003
Cleanup Work Status:	COMPLETED
Information Source:	D - DISCHARGE NOTIFICATION
Other Source Description:	Not reported
Elig Indicator:	I - INELIGIBLE
Site Manager:	BULLARD_NI
Site Mgr End Date:	1/14/2014
Tank Office:	PCLP48 - ORANGE COUNTY ENVIRON
Contaminated Drinking Wells:	Not reported
Contaminated Monitoring Well:	No
Contaminated Soil:	Yes
Contaminated Surface Water:	No
Contaminated Ground Water:	Yes
Pollutant:	D - Vehicular Diesel
Pollutant Other Description:	Not reported
Gallons Discharged:	50
Discharge Date:	6/23/1987
Pct Discharge Combined With:	Not reported
Cleanup Required:	R - CLEANUP REQUIRED
Discharge Cleanup Status:	RA - RA ONGOING
Disch Cleanup Status Date:	12/7/1999
Cleanup Work Status:	INACTIVE
Information Source:	E - EDI
Other Source Description:	Not reported
Elig Indicator:	E - ELIGIBLE
Site Manager:	TOBIN_KL
Site Mgr End Date:	Not reported
Tank Office:	PCLP48 - ORANGE COUNTY ENVIRON
Contaminated Drinking Wells:	0
Contaminated Monitoring Well:	Yes
Contaminated Soil:	Yes

DRAFT

MOBIL-DODGE #776 (Continued) **U003804153**

Contaminated Surface Water:	No
Contaminated Ground Water:	Yes
Pollutant:	Y - Unknown/Not Reported
Pollutant Other Description:	Not reported
Gallons Discharged:	Not reported
Discharge Date:	10/3/2002
Pct Discharge Combined With:	Not reported
Cleanup Required:	R - CLEANUP REQUIRED
Discharge Cleanup Status:	NFA - NFA COMPLETE
Disch Cleanup Status Date:	5/20/2003
Cleanup Work Status:	COMPLETED
Information Source:	D - DISCHARGE NOTIFICATION
Other Source Description:	Not reported
Elig Indicator:	I - INELIGIBLE
Site Manager:	TAYLOR_DT
Site Mgr End Date:	5/9/2003
Tank Office:	PCLP48 - ORANGE COUNTY ENVIRON
Contaminated Drinking Wells:	Not reported
Contaminated Monitoring Well:	Not reported
Contaminated Soil:	Yes
Contaminated Surface Water:	Not reported
Contaminated Ground Water:	Not reported
Pollutant:	B - Unleaded Gas
Pollutant Other Description:	POSS. OVERFILL BY CUSTOMER
Gallons Discharged:	Not reported

Task Information:

District:	CD
Facility ID:	8512845
Facility Status:	OPEN
Facility Type:	A - Retail Station -
County:	ORANGE
County ID:	48
Cleanup Eligibility Status:	I
Source Effective Date:	Not reported
Discharge Date:	04-26-2013
Cleanup Required:	N - NO CLEANUP REQUIRED
Discharge Cleanup Status:	NREQ - CLEANUP NOT REQUIRED
Disch Cleanup Status Date:	05-05-2003
SRC Action Type:	-
SRC Submit Date:	Not reported
SRC Review Date:	Not reported
SRC Completion Status:	-
SRC Issue Date:	Not reported
SRC Comment:	Not reported
Cleanup Work Status:	COMPLETED
Site Mgr:	BULLARD_NI
Site Mgr End Date:	01-14-2014
Tank Office:	PCLP48 - Orange County
SR Task ID:	Not reported
SR Cleanup Responsible:	-
SR Funding Eligibility Type:	-
SR Actual Cost:	Not reported
SR Completion Date:	Not reported
SR Payment Date:	Not reported
SR Oral Date:	Not reported
SR Written Date:	Not reported
SR Soil Removal:	Not reported

DRAFT

MOBIL-DODGE #776 (Continued) **U003804153**

SR Free Product Removal:	Not reported
SR Soil Tonnage Removed:	Not reported
SR Soil Treatment:	Not reported
SR Other Treatment:	Not reported
SR Alternate Proc Received Date:	Not reported
SR Alternate Procedure Status:	Not reported
SR Alternate Procedure Status Date:	Not reported
SR Alternate Procedure Comments:	Not reported
SA Task ID:	90200
SA Cleanup Responsible:	-
SA Funding Eligibility Type:	-
SA Actual Cost:	Not reported
SA Completion Date:	Not reported
SA Payment Date:	Not reported
RAP Task ID:	Not reported
RAP Cleanup Responsible ID:	-
RAP Funding Eligibility Type:	-
RAP Actual Cost:	Not reported
RAP Completion Date:	Not reported
RAP Payment Date:	Not reported
RAP Last Order Approved:	Not reported
RA Task ID:	Not reported
RA Cleanup Responsible:	-
RA Funding Eligibility Type:	-
RA Years to Complete:	Not reported
RA Actual Cost:	Not reported
District:	CD
Facility ID:	8512845
Facility Status:	OPEN
Facility Type:	A - Retail Station -
County:	ORANGE
County ID:	48
Cleanup Eligibility Status:	E
Source Effective Date:	Not reported
Discharge Date:	06-23-1987
Cleanup Required:	R - CLEANUP REQUIRED
Discharge Cleanup Status:	RA - RA ONGOING
Disch Cleanup Status Date:	12-07-1999
SRC Action Type:	-
SRC Submit Date:	Not reported
SRC Review Date:	Not reported
SRC Completion Status:	-
SRC Issue Date:	Not reported
SRC Comment:	Not reported
Cleanup Work Status:	INACTIVE
Site Mgr:	TOBIN_KL
Site Mgr End Date:	Not reported
Tank Office:	PCLP48 - Orange County
SR Task ID:	21793
SR Cleanup Responsible:	ST - STATE
SR Funding Eligibility Type:	-
SR Actual Cost:	Not reported
SR Completion Date:	Not reported
SR Payment Date:	Not reported
SR Oral Date:	Not reported
SR Written Date:	Not reported
SR Soil Removal:	Not reported

DRAFT

MOBIL-DODGE #776 (Continued) **U003804153**

SR Free Product Removal:	Not reported
SR Soil Tonnage Removed:	Not reported
SR Soil Treatment:	Not reported
SR Other Treatment:	Not reported
SR Alternate Proc Received Date:	Not reported
SR Alternate Procedure Status:	Not reported
SR Alternate Procedure Status Date:	Not reported
SR Alternate Procedure Comments:	Not reported
SA Task ID:	21794
SA Cleanup Responsible:	ST - STATE
SA Funding Eligibility Type:	-
SA Actual Cost:	$68,626.01
SA Completion Date:	Not reported
SA Payment Date:	Not reported
RAP Task ID:	21795
RAP Cleanup Responsible ID:	ST - STATE
RAP Funding Eligibility Type:	-
RAP Actual Cost:	Not reported
RAP Completion Date:	04-18-2005
RAP Payment Date:	Not reported
RAP Last Order Approved:	Not reported
RA Task ID:	21796
RA Cleanup Responsible:	ST - STATE
RA Funding Eligibility Type:	-
RA Years to Complete:	Not reported
RA Actual Cost:	Not reported
District:	CD
Facility ID:	8512845
Facility Status:	OPEN
Facility Type:	A - Retail Station -
County:	ORANGE
County ID:	48
Cleanup Eligibility Status:	I
Source Effective Date:	05-05-2003
Discharge Date:	10-03-2002
Cleanup Required:	R - CLEANUP REQUIRED
Discharge Cleanup Status:	NFA - NFA COMPLETE
Disch Cleanup Status Date:	05-20-2003
SRC Action Type:	NFA - NO FURTHER ACTION
SRC Submit Date:	02-18-2003
SRC Review Date:	03-24-2003
SRC Completion Status:	A - APPROVED
SRC Issue Date:	05-20-2003
SRC Comment:	NFA
Cleanup Work Status:	COMPLETED
Site Mgr:	TAYLOR_DT
Site Mgr End Date:	05-09-2003
Tank Office:	PCLP48 - Orange County
SR Task ID:	Not reported
SR Cleanup Responsible:	-
SR Funding Eligibility Type:	-
SR Actual Cost:	Not reported
SR Completion Date:	Not reported
SR Payment Date:	Not reported
SR Oral Date:	Not reported
SR Written Date:	Not reported
SR Soil Removal:	Not reported

DRAFT

MOBIL-DODGE #776 (Continued) **U003804153**

SR Free Product Removal:	Not reported
SR Soil Tonnage Removed:	Not reported
SR Soil Treatment:	Not reported
SR Other Treatment:	Not reported
SR Alternate Proc Received Date:	Not reported
SR Alternate Procedure Status:	Not reported
SR Alternate Procedure Status Date:	Not reported
SR Alternate Procedure Comments:	Not reported
SA Task ID:	Not reported
SA Cleanup Responsible:	-
SA Funding Eligibility Type:	-
SA Actual Cost:	Not reported
SA Completion Date:	Not reported
SA Payment Date:	Not reported
RAP Task ID:	Not reported
RAP Cleanup Responsible ID:	-
RAP Funding Eligibility Type:	-
RAP Actual Cost:	Not reported
RAP Completion Date:	Not reported
RAP Payment Date:	Not reported
RAP Last Order Approved:	Not reported
RA Task ID:	70359
RA Cleanup Responsible:	-
RA Funding Eligibility Type:	-
RA Years to Complete:	0
RA Actual Cost:	Not reported

Click here for Florida Oculus:

UST:

Facility Id:	8512845
Facility Status:	OPEN
Type Description:	Retail Station
Facility Phone:	8136814279
Region:	STATE
Positioning Method:	AGPS
Lat/Long (dms):	28 33 6 / 81 34 30

Owner:

Owner Id:	922
Owner Name:	AUTOMATED PETROLEUM & ENERGY CO INC (APEC)
Owner Address:	PO BOX 1110
Owner Address 2:	ATTN: STORAGE TANK REGIS
Owner City,St,Zip:	Brandon, FL 33509
Owner Contact:	BILL MCKNIGHT | RICK HERWEH
Owner Phone:	8136814279

Tank Info:

Name:	MOBIL-DODGE #776
Address:	12961 W COLONIAL DR
City:	WINTER GARDEN
Zip:	34787
Tank Id:	1
Status:	Removed
Status Date:	10/01/2005
Install Date:	6/1/1983
Substance:	Unleaded gas

DRAFT

MOBIL-DODGE #776 (Continued) **U003804153**

Content Description:	Unleaded Gas
Gallons:	10000
Vessel Indicator:	TANK
Tank Location:	UNDERGROUND
DEP Contractor:	P

Name:	MOBIL-DODGE #776
Address:	12961 W COLONIAL DR
City:	WINTER GARDEN
Zip:	34787
Tank Id:	2
Status:	Removed
Status Date:	10/01/2005
Install Date:	6/1/1983
Substance:	Unleaded gas
Content Description:	Unleaded Gas
Gallons:	10000
Vessel Indicator:	TANK
Tank Location:	UNDERGROUND
DEP Contractor:	P

Name:	MOBIL-DODGE #776
Address:	12961 W COLONIAL DR
City:	WINTER GARDEN
Zip:	34787
Tank Id:	3
Status:	Removed
Status Date:	10/01/2005
Install Date:	6/1/1983
Substance:	Unleaded gas
Content Description:	Unleaded Gas
Gallons:	8000
Vessel Indicator:	TANK
Tank Location:	UNDERGROUND
DEP Contractor:	P

Name:	MOBIL-DODGE #776
Address:	12961 W COLONIAL DR
City:	WINTER GARDEN
Zip:	34787
Tank Id:	4
Status:	Removed
Status Date:	10/01/2005
Install Date:	6/1/1983
Substance:	Vehicular diesel
Content Description:	Vehicular Diesel
Gallons:	8000
Vessel Indicator:	TANK
Tank Location:	UNDERGROUND
DEP Contractor:	P

Name:	MOBIL-DODGE #776
Address:	12961 W COLONIAL DR
City:	WINTER GARDEN
Zip:	34787
Tank Id:	5
Status:	In service

DRAFT

MOBIL-DODGE #776 (Continued) **U003804153**

Status Date: 08/03/2020
Install Date: 11/1/2005
Substance: Unleaded gas
Content Description: Unleaded Gas
Gallons: 12000
Vessel Indicator: TANK
Tank Location: UNDERGROUND
DEP Contractor: P

Construction:
Tank Id: 5
Construction Category: Primary Construction
Construction Description: Steel

Tank Id: 5
Construction Category: Secondary Containment
Construction Description: Double wall

Tank Id: 5
Construction Category: Overfill/Spill
Construction Description: Spill containment bucket

Tank Id: 5
Construction Category: Overfill/Spill
Construction Description: Flow shut-Off

Tank Id: 5
Construction Category: Overfill/Spill
Construction Description: Tight fill

Tank Id: 5
Construction Category: Overfill/Spill
Construction Description: Level gauges/alarms

Monitoring:
Tank ID: 5
Monitoring Description: Continuous electronic sensing

Tank ID: 5
Monitoring Description: Visual inspect dispenser liners

Tank ID: 5
Monitoring Description: Electronic line leak detector

Tank ID: 5
Monitoring Description: Monitor UST/liner space

Piping:
Tank ID: 5
Piping Category: Primary Construction
Piping Description: Fiberglass

Tank ID: 5
Piping Category: Secondary Containment
Piping Description: Double wall

DRAFT

MOBIL-DODGE #776 (Continued) **U003804153**

Name: MOBIL-DODGE #776
Address: 12961 W COLONIAL DR
City: WINTER GARDEN
Zip: 34787
Tank Id: 6
Status: In service
Status Date: 08/03/2020
Install Date: 11/1/2005
Substance: Unleaded gas
Content Description: Unleaded Gas
Gallons: 10000
Vessel Indicator: TANK
Tank Location: UNDERGROUND
DEP Contractor: P

Construction:
Tank Id: 6
Construction Category: Primary Construction
Construction Description: Steel

Tank Id: 6
Construction Category: Secondary Containment
Construction Description: Double wall

Tank Id: 6
Construction Category: Overfill/Spill
Construction Description: Tight fill

Tank Id: 6
Construction Category: Overfill/Spill
Construction Description: Level gauges/alarms

Tank Id: 6
Construction Category: Overfill/Spill
Construction Description: Spill containment bucket

Tank Id: 6
Construction Category: Overfill/Spill
Construction Description: Flow shut-Off

Monitoring:
Tank ID: 6
Monitoring Description: Continuous electronic sensing

Tank ID: 6
Monitoring Description: Visual inspect dispenser liners

Tank ID: 6
Monitoring Description: Electronic line leak detector

Tank ID: 6
Monitoring Description: Monitor UST/liner space

Piping:
Tank ID: 6
Piping Category: Primary Construction
Piping Description: Fiberglass

DRAFT

MOBIL-DODGE #776 (Continued) **U003804153**

Tank ID: 6
Piping Category: Secondary Containment
Piping Description: Double wall

Name: MOBIL-DODGE #776
Address: 12961 W COLONIAL DR
City: WINTER GARDEN
Zip: 34787
Tank Id: 7
Status: In service
Status Date: 08/03/2020
Install Date: 11/1/2005
Substance: Vehicular diesel
Content Description: Vehicular Diesel
Gallons: 10000
Vessel Indicator: TANK
Tank Location: UNDERGROUND
DEP Contractor: P

Construction:
Tank Id: 7
Construction Category: Primary Construction
Construction Description: Steel

Tank Id: 7
Construction Category: Secondary Containment
Construction Description: Double wall

Tank Id: 7
Construction Category: Overfill/Spill
Construction Description: Tight fill

Tank Id: 7
Construction Category: Overfill/Spill
Construction Description: Level gauges/alarms

Tank Id: 7
Construction Category: Overfill/Spill
Construction Description: Spill containment bucket

Tank Id: 7
Construction Category: Overfill/Spill
Construction Description: Flow shut-Off

Monitoring:
Tank ID: 7
Monitoring Description: Continuous electronic sensing

Tank ID: 7
Monitoring Description: Visual inspect dispenser liners

Tank ID: 7
Monitoring Description: Electronic line leak detector

Tank ID: 7
Monitoring Description: Monitor UST/liner space

DRAFT

MOBIL-DODGE #776 (Continued) **U003804153**

Piping:
Tank ID: 7
Piping Category: Primary Construction
Piping Description: Fiberglass

Tank ID: 7
Piping Category: Secondary Containment
Piping Description: Double wall

Click here for Florida Oculus:

SPILLS:
Name: Not reported
Address: 12961 WEST COLONIAL DRIVE (DODGE'S STORE)
City,State,Zip: WINTER GARDEN, FL
OHMIT Incident Number: 22881
Incident Legacy: 03-1I-3100
On-Scene Response: Yes
Criminal Indicator: No
Hurricane Indicator: No
Incident Date: 06/20/2003
Incident Status: Closed
Incident Report Date: Not reported

Name: Not reported
Address: 12961 WEST COLONIAL DRIVE
City,State,Zip: WINTER GARDEN, FL
OHMIT Incident Number: 25052
Incident Legacy: Not reported
On-Scene Response: No
Criminal Indicator: No
Hurricane Indicator: No
Incident Date: 11/02/2004
Incident Status: Closed
Incident Report Date: 11/02/2004
Pollutant: Not reported
Pollutants Category: Not reported
Substance Spilled: Not reported
Amount Spilled (Gallons): Not reported
Pollutant - Unit Measure: Not reported

Incident Party Name: Dodge's Store
Description: Inland

Incident Party Name: Dodge's Store
Description: Inland

DWM CONTAM:
Name: MOBIL-DODGE #776
Address: 12961 W COLONIAL DR
City,State,Zip: WINTER GARDEN, FL 34787
Program Site Id: 8512845
Lat DD: 28

DRAFT

MOBIL-DODGE #776 (Continued) **U003804153**

Lat MM:	33
Lat SS:	4.8071
Long DD:	81
Long MM:	34
Long SS:	29.735
Office/ District:	CD
Program Area:	STORAGE TANKS
Priority Score:	96
Datum:	0
Method:	AGPS
Facility Status:	OPEN
Facility Type:	A - Retail Station
Score Effective Date:	2011-02-08 00:00:00
Score When Ranked:	99
Rank:	47
Operator:	JOHN DYKES
Phone:	(407)298-9995
Name Changed:	2003-09-04 00:00:00
Addr Changed:	Not reported
Related Party ID:	922
Primary RP Role:	ACCOUNT OWNER
RP Begin Date:	12/22/2014
RP Name:	AUTOMATED PETROLEUM & ENERGY CO INC (APEC)
RP Address1:	PO BOX 1110
RP Address2:	ATTN: STORAGE TANK REGIS
RP City:	BRANDON
RP State:	FL
RP Zip5:	33509
RP Zip4:	1110
Contact:	BILL MCKNIGHT | RICK HERWEH
RP Phone:	(813)681-4279
RP Extension:	211
Site Manager:	Not reported

FL Financial Assurance 3:

Name:	MOBIL-DODGE #776
Address:	12961 W COLONIAL DR
City,State,Zip:	WINTER GARDEN, FL 34787
Region:	3
Facility ID:	8512845
Facility Phone:	8136814279
Facility Status:	OPEN
Facility Type:	A
Type Description:	Retail Station
DEP CO:	P
Finaincial Responsibility:	INSURANCE
Insurance Company:	LIBERTY SURPLUS INSURANCE CORP
Effective Date:	12/31/2014
Expire Date:	12/31/2015
Owner ID:	922
Onwer Name:	AUTOMATED PETROLEUM & ENERGY CO INC (APEC)
Owner Address:	PO BOX 1110
Owner Address2:	ATTN: STORAGE TANK REGIS
Owner City,St,Zip:	Brandon, FL 33509
Contact:	BILL MCKNIGHT | RICK HERWEH
Resp Party Phone:	8136814279

DRAFT

MOBIL-DODGE #776 (Continued) **U003804153**

Name:	MOBIL-DODGE #776
Address:	12961 W COLONIAL DR
City,State,Zip:	WINTER GARDEN, FL 34787
Region:	3
Facility ID:	8512845
Facility Phone:	8136814279
Facility Status:	OPEN
Facility Type:	A
Type Description:	Retail Station
DEP CO:	P
Finaincial Responsibility:	INSURANCE
Insurance Company:	LIBERTY SURPLUS INSURANCE CORP
Effective Date:	Not reported
Expire Date:	Not reported
Owner ID:	922
Onwer Name:	AUTOMATED PETROLEUM & ENERGY CO INC (APEC)
Owner Address:	PO BOX 1110
Owner Address2:	ATTN: STORAGE TANK REGIS
Owner City,St,Zip:	Brandon, FL 33509
Contact:	BILL MCKNIGHT | RICK HERWEH
Resp Party Phone:	8136814279

Name:	MOBIL-DODGE #776
Address:	12961 W COLONIAL DR
City,State,Zip:	WINTER GARDEN, FL 34787
Region:	3
Facility ID:	8512845
Facility Phone:	8136814279
Facility Status:	OPEN
Facility Type:	A
Type Description:	Retail Station
DEP CO:	P
Finaincial Responsibility:	INSURANCE
Insurance Company:	NAUTILUS INSURANCE COMPANY
Effective Date:	10/15/2014
Expire Date:	10/15/2015
Owner ID:	922
Onwer Name:	AUTOMATED PETROLEUM & ENERGY CO INC (APEC)
Owner Address:	PO BOX 1110
Owner Address2:	ATTN: STORAGE TANK REGIS
Owner City,St,Zip:	Brandon, FL 33509
Contact:	BILL MCKNIGHT | RICK HERWEH
Resp Party Phone:	8136814279

Name:	MOBIL-DODGE #776
Address:	12961 W COLONIAL DR
City,State,Zip:	WINTER GARDEN, FL 34787
Region:	3
Facility ID:	8512845
Facility Phone:	8136814279
Facility Status:	OPEN
Facility Type:	A
Type Description:	Retail Station
DEP CO:	P
Finaincial Responsibility:	INSURANCE
Insurance Company:	NAUTILUS INSURANCE COMPANY
Effective Date:	12/31/2016

DRAFT

MOBIL-DODGE #776 (Continued) **U003804153**

Expire Date:	12/31/2017
Owner ID:	922
Onwer Name:	AUTOMATED PETROLEUM & ENERGY CO INC (APEC)
Owner Address:	PO BOX 1110
Owner Address2:	ATTN: STORAGE TANK REGIS
Owner City,St,Zip:	Brandon, FL 33509
Contact:	BILL MCKNIGHT | RICK HERWEH
Resp Party Phone:	8136814279

Name:	MOBIL-DODGE #776
Address:	12961 W COLONIAL DR
City,State,Zip:	WINTER GARDEN, FL 34787
Region:	3
Facility ID:	8512845
Facility Phone:	8136814279
Facility Status:	OPEN
Facility Type:	A
Type Description:	Retail Station
DEP CO:	P
Finaincial Responsibility:	INSURANCE
Insurance Company:	SCOTTSDALE INSURANCE COMPANY
Effective Date:	12/31/2017
Expire Date:	12/31/2018
Owner ID:	922
Onwer Name:	AUTOMATED PETROLEUM & ENERGY CO INC (APEC)
Owner Address:	PO BOX 1110
Owner Address2:	ATTN: STORAGE TANK REGIS
Owner City,St,Zip:	Brandon, FL 33509
Contact:	BILL MCKNIGHT | RICK HERWEH
Resp Party Phone:	8136814279

Name:	MOBIL-DODGE #776
Address:	12961 W COLONIAL DR
City,State,Zip:	WINTER GARDEN, FL 34787
Region:	3
Facility ID:	8512845
Facility Phone:	8136814279
Facility Status:	OPEN
Facility Type:	A
Type Description:	Retail Station
DEP CO:	P
Finaincial Responsibility:	INSURANCE
Insurance Company:	ZURICH-AMERICAN
Effective Date:	10/15/2008
Expire Date:	10/15/2009
Owner ID:	922
Onwer Name:	AUTOMATED PETROLEUM & ENERGY CO INC (APEC)
Owner Address:	PO BOX 1110
Owner Address2:	ATTN: STORAGE TANK REGIS
Owner City,St,Zip:	Brandon, FL 33509
Contact:	BILL MCKNIGHT | RICK HERWEH
Resp Party Phone:	8136814279

Name:	MOBIL-DODGE #776
Address:	12961 W COLONIAL DR
City,State,Zip:	WINTER GARDEN, FL 34787
Region:	3

DRAFT

MOBIL-DODGE #776 (Continued) **U003804153**

Facility ID:	8512845
Facility Phone:	8136814279
Facility Status:	OPEN
Facility Type:	A
Type Description:	Retail Station
DEP CO:	P
Finaincial Responsibility:	INSURANCE
Insurance Company:	ZURICH-AMERICAN
Effective Date:	10/15/2009
Expire Date:	10/15/2010
Owner ID:	922
Onwer Name:	AUTOMATED PETROLEUM & ENERGY CO INC (APEC)
Owner Address:	PO BOX 1110
Owner Address2:	ATTN: STORAGE TANK REGIS
Owner City,St,Zip:	Brandon, FL 33509
Contact:	BILL MCKNIGHT | RICK HERWEH
Resp Party Phone:	8136814279

Name:	MOBIL-DODGE #776
Address:	12961 W COLONIAL DR
City,State,Zip:	WINTER GARDEN, FL 34787
Region:	3
Facility ID:	8512845
Facility Phone:	8136814279
Facility Status:	OPEN
Facility Type:	A
Type Description:	Retail Station
DEP CO:	P
Finaincial Responsibility:	INSURANCE
Insurance Company:	ZURICH-AMERICAN
Effective Date:	10/15/2010
Expire Date:	10/15/2011
Owner ID:	922
Onwer Name:	AUTOMATED PETROLEUM & ENERGY CO INC (APEC)
Owner Address:	PO BOX 1110
Owner Address2:	ATTN: STORAGE TANK REGIS
Owner City,St,Zip:	Brandon, FL 33509
Contact:	BILL MCKNIGHT | RICK HERWEH
Resp Party Phone:	8136814279

Name:	MOBIL-DODGE #776
Address:	12961 W COLONIAL DR
City,State,Zip:	WINTER GARDEN, FL 34787
Region:	3
Facility ID:	8512845
Facility Phone:	8136814279
Facility Status:	OPEN
Facility Type:	A
Type Description:	Retail Station
DEP CO:	P
Finaincial Responsibility:	INSURANCE
Insurance Company:	ZURICH-AMERICAN
Effective Date:	10/15/2011
Expire Date:	10/15/2012
Owner ID:	922
Onwer Name:	AUTOMATED PETROLEUM & ENERGY CO INC (APEC)
Owner Address:	PO BOX 1110

DRAFT

MOBIL-DODGE #776 (Continued) **U003804153**

Owner Address2:	ATTN: STORAGE TANK REGIS
Owner City,St,Zip:	Brandon, FL 33509
Contact:	BILL MCKNIGHT | RICK HERWEH
Resp Party Phone:	8136814279

Name:	MOBIL-DODGE #776
Address:	12961 W COLONIAL DR
City,State,Zip:	WINTER GARDEN, FL 34787
Region:	3
Facility ID:	8512845
Facility Phone:	8136814279
Facility Status:	OPEN
Facility Type:	A
Type Description:	Retail Station
DEP CO:	P
Finaincial Responsibility:	INSURANCE
Insurance Company:	ZURICH-AMERICAN
Effective Date:	10/15/2012
Expire Date:	10/15/2013
Owner ID:	922
Onwer Name:	AUTOMATED PETROLEUM & ENERGY CO INC (APEC)
Owner Address:	PO BOX 1110
Owner Address2:	ATTN: STORAGE TANK REGIS
Owner City,St,Zip:	Brandon, FL 33509
Contact:	BILL MCKNIGHT | RICK HERWEH
Resp Party Phone:	8136814279

Name:	MOBIL-DODGE #776
Address:	12961 W COLONIAL DR
City,State,Zip:	WINTER GARDEN, FL 34787
Region:	3
Facility ID:	8512845
Facility Phone:	8136814279
Facility Status:	OPEN
Facility Type:	A
Type Description:	Retail Station
DEP CO:	P
Finaincial Responsibility:	LETTER OF CREDIT
Insurance Company:	Not reported
Effective Date:	05/31/2018
Expire Date:	01/31/2021
Owner ID:	922
Onwer Name:	AUTOMATED PETROLEUM & ENERGY CO INC (APEC)
Owner Address:	PO BOX 1110
Owner Address2:	ATTN: STORAGE TANK REGIS
Owner City,St,Zip:	Brandon, FL 33509
Contact:	BILL MCKNIGHT | RICK HERWEH
Resp Party Phone:	8136814279

DRAFT

181
NNE
1/4-1/2
0.438 mi.
2313 ft.

SYSCO FOOD SERVICES OF CENTRAL FL
200 W STORY RD
OCOEE, FL 34761

FL LUST **S101264908**
FL AST **N/A**
FL SPILLS
FL Financial Assurance
FL NPDES

Actual:
122 ft.

Focus Map:
8

LUST:

Name:	SYSCO FOOD SERVICES OF CENTRAL FL
Address:	200 W STORY RD
City,State,Zip:	OCOEE, FL 34761
Region:	STATE
Facility Id:	8945014
Facility Status:	OPEN
Facility Type:	C - Fuel user/Non-retail
Facility Phone:	(407)516-2132
Facility Cleanup Rank:	6077
District:	Central District
Lat/Long (dms):	28 33 39.6536 / 81 32 58.5701
Section:	19
Township:	22
Range:	28
Feature:	Not reported
Method:	AGPS
Datum:	0
Score:	Not reported
Score Effective Date:	Not reported
Score When Ranked:	29
Operator:	BARRY HAYNES
Name Update:	Not reported
Address Update:	1995-06-22 00:00:00

Petroleum Cleanup PCT Facility Score:

Facility Cleanup Status:	CMPL - COMPLETED
Contact:	RICHARD MATTHEWS
Contact Company:	SYSCO FOOD SERVICE OF CENTRAL FL
Contact Address:	200 W STORY RD
Contact City/State/Zip:	OCOEE, FL 34761
Phone:	(407)877-1400
Bad Address Ind:	N
State:	FL
Zip:	34761, 3004
Score:	Not reported
Score Effective Date:	Not reported
Related Party ID:	21460
Primary RP Role:	ACCOUNT OWNER
RP Begin Date:	1989-10-05
RP Zip:	Not reported
RP Extension:	Not reported

Discharge Cleanup Summary:

Discharge Date:	3/12/1999
PCT Discharge Combined:	Not reported
Cleanup Required:	R - CLEANUP REQUIRED
Discharge Cleanup Status:	NFA - NFA COMPLETE
Disch Cleanup Status Date:	3/24/2000
Cleanup Work Status:	COMPLETED
Information Source:	D - DISCHARGE NOTIFICATION
Other Source Description:	Not reported
Eligibility Indicator:	I - INELIGIBLE

DRAFT

SYSCO FOOD SERVICES OF CENTRAL FL (Continued) **S101264908**

Site Manager: HARBIN_KL
Site Mgr End Date: 4/26/2006
Tank Office: PCLP48 - ORANGE COUNTY ENVIRONMENTAL PROTECTION DIV
Discharge Date: 6/30/1990
PCT Discharge Combined: Not reported
Cleanup Required: R - CLEANUP REQUIRED
Discharge Cleanup Status: NFA - NFA COMPLETE
Disch Cleanup Status Date: 7/24/2006
Cleanup Work Status: COMPLETED
Information Source: D - DISCHARGE NOTIFICATION
Other Source Description: Not reported
Eligibility Indicator: I - INELIGIBLE
Site Manager: HARBIN_KL
Site Mgr End Date: 6/28/2006
Tank Office: PCLP48 - ORANGE COUNTY ENVIRONMENTAL PROTECTION DIV
Discharge Date: 12/20/2006
PCT Discharge Combined: Not reported
Cleanup Required: R - CLEANUP REQUIRED
Discharge Cleanup Status: NFA - NFA COMPLETE
Disch Cleanup Status Date: 7/16/2007
Cleanup Work Status: COMPLETED
Information Source: P - 17-770 PETROL/PETROL PROD CONTAMINATION
Other Source Description: Not reported
Eligibility Indicator: I - INELIGIBLE
Site Manager: HARBIN_KL
Site Mgr End Date: 6/21/2007
Tank Office: PCLP48 - ORANGE COUNTY ENVIRONMENTAL PROTECTION DIV

Petroleum Cleanup Program Eligibility:
Facility ID: 8945014
Discharge Date: 6/30/1990
Pct Discharge Combined With: Not reported
Cleanup Required: R - CLEANUP REQUIRED
Discharge Cleanup Status: NFA - NFA COMPLETE
Disch Cleanup Status Date: 7/24/2006
Cleanup Work Status: COMPLETED
Information Source: Not reported
Other Source Description: Not reported
Application Received Date: Not reported
Cleanup Program: C - PETROLEUM CLEANUP PARTICIPATION PROGRAM
Eligibility Status: Not reported
Elig Status Date: Not reported
Letter Of Intent Date: Not reported
Redetermined: Not reported
Inspection Date: Not reported
Site Manager: HARBIN_KL
Site Mgr End Date: 6/28/2006
Tank Office: PCLP48 - ORANGE COUNTY ENVIRONMENTAL PROTECTION DIV
Deductible Amount: Not reported
Deductible Paid To Date: Not reported
Co-Pay Amount: Not reported
Co-Pay Paid To Date: Not reported
Cap Amount: 0

Contaminated Media:
Discharge Date: 3/12/1999
Pct Discharge Combined With: Not reported
Cleanup Required: R - CLEANUP REQUIRED

DRAFT

SYSCO FOOD SERVICES OF CENTRAL FL (Continued) **S101264908**

Discharge Cleanup Status:	NFA - NFA COMPLETE
Disch Cleanup Status Date:	3/24/2000
Cleanup Work Status:	COMPLETED
Information Source:	D - DISCHARGE NOTIFICATION
Other Source Description:	Not reported
Elig Indicator:	I - INELIGIBLE
Site Manager:	HARBIN_KL
Site Mgr End Date:	4/26/2006
Tank Office:	PCLP48 - ORANGE COUNTY ENVIRON
Contaminated Drinking Wells:	Not reported
Contaminated Monitoring Well:	Not reported
Contaminated Soil:	Yes
Contaminated Surface Water:	Not reported
Contaminated Ground Water:	Yes
Pollutant:	D - Vehicular Diesel
Pollutant Other Description:	DISC @ CLOSURE UNK SOURCE
Gallons Discharged:	Not reported
Discharge Date:	6/30/1990
Pct Discharge Combined With:	Not reported
Cleanup Required:	R - CLEANUP REQUIRED
Discharge Cleanup Status:	NFA - NFA COMPLETE
Disch Cleanup Status Date:	7/24/2006
Cleanup Work Status:	COMPLETED
Information Source:	D - DISCHARGE NOTIFICATION
Other Source Description:	Not reported
Elig Indicator:	I - INELIGIBLE
Site Manager:	HARBIN_KL
Site Mgr End Date:	6/28/2006
Tank Office:	PCLP48 - ORANGE COUNTY ENVIRON
Contaminated Drinking Wells:	Not reported
Contaminated Monitoring Well:	Not reported
Contaminated Soil:	Not reported
Contaminated Surface Water:	Not reported
Contaminated Ground Water:	Not reported
Pollutant:	Z - Other Non Regulated
Pollutant Other Description:	DIESEL FUEL
Gallons Discharged:	Not reported
Discharge Date:	12/20/2006
Pct Discharge Combined With:	Not reported
Cleanup Required:	R - CLEANUP REQUIRED
Discharge Cleanup Status:	NFA - NFA COMPLETE
Disch Cleanup Status Date:	7/16/2007
Cleanup Work Status:	COMPLETED
Information Source:	P - 17-770 PETROL/PETROL PROD CONTAMINATION
Other Source Description:	Not reported
Elig Indicator:	I - INELIGIBLE
Site Manager:	HARBIN_KL
Site Mgr End Date:	6/21/2007
Tank Office:	PCLP48 - ORANGE COUNTY ENVIRON
Contaminated Drinking Wells:	Not reported
Contaminated Monitoring Well:	No
Contaminated Soil:	Yes
Contaminated Surface Water:	No
Contaminated Ground Water:	No
Pollutant:	D - Vehicular Diesel
Pollutant Other Description:	Not reported
Gallons Discharged:	539

DRAFT

SYSCO FOOD SERVICES OF CENTRAL FL (Continued) **S101264908**

Task Information:

District:	CD
Facility ID:	8945014
Facility Status:	OPEN
Facility Type:	C - Fuel user/Non-retail -
County:	ORANGE
County ID:	48
Cleanup Eligibility Status:	I
Source Effective Date:	03-15-2000
Discharge Date:	03-12-1999
Cleanup Required:	R - CLEANUP REQUIRED
Discharge Cleanup Status:	NFA - NFA COMPLETE
Disch Cleanup Status Date:	03-24-2000
SRC Action Type:	NFA - NO FURTHER ACTION
SRC Submit Date:	02-08-2000
SRC Review Date:	03-14-2000
SRC Completion Status:	A - APPROVED
SRC Issue Date:	03-24-2000
SRC Comment:	Not reported
Cleanup Work Status:	COMPLETED
Site Mgr:	HARBIN_KL
Site Mgr End Date:	04-26-2006
Tank Office:	PCLP48 - Orange County
SR Task ID:	Not reported
SR Cleanup Responsible:	-
SR Funding Eligibility Type:	-
SR Actual Cost:	Not reported
SR Completion Date:	Not reported
SR Payment Date:	Not reported
SR Oral Date:	Not reported
SR Written Date:	Not reported
SR Soil Removal:	Not reported
SR Free Product Removal:	Not reported
SR Soil Tonnage Removed:	Not reported
SR Soil Treatment:	Not reported
SR Other Treatment:	Not reported
SR Alternate Proc Received Date:	Not reported
SR Alternate Procedure Status:	Not reported
SR Alternate Procedure Status Date:	Not reported
SR Alternate Procedure Comments:	Not reported
SA Task ID:	66647
SA Cleanup Responsible:	-
SA Funding Eligibility Type:	-
SA Actual Cost:	Not reported
SA Completion Date:	Not reported
SA Payment Date:	Not reported
RAP Task ID:	Not reported
RAP Cleanup Responsible ID:	-
RAP Funding Eligibility Type:	-
RAP Actual Cost:	Not reported
RAP Completion Date:	Not reported
RAP Payment Date:	Not reported
RAP Last Order Approved:	Not reported
RA Task ID:	79232
RA Cleanup Responsible:	RP - RESPONSIBLE PARTY
RA Funding Eligibility Type:	-
RA Years to Complete:	0

DRAFT

SYSCO FOOD SERVICES OF CENTRAL FL (Continued) **S101264908**

RA Actual Cost:	Not reported
District:	CD
Facility ID:	8945014
Facility Status:	OPEN
Facility Type:	C - Fuel user/Non-retail -
County:	ORANGE
County ID:	48
Cleanup Eligibility Status:	I
Source Effective Date:	06-28-2006
Discharge Date:	06-30-1990
Cleanup Required:	R - CLEANUP REQUIRED
Discharge Cleanup Status:	NFA - NFA COMPLETE
Disch Cleanup Status Date:	07-24-2006
SRC Action Type:	NFA - NO FURTHER ACTION
SRC Submit Date:	06-21-2006
SRC Review Date:	06-27-2006
SRC Completion Status:	A - APPROVED
SRC Issue Date:	07-24-2006
SRC Comment:	Not reported
Cleanup Work Status:	COMPLETED
Site Mgr:	HARBIN_KL
Site Mgr End Date:	06-28-2006
Tank Office:	PCLP48 - Orange County
SR Task ID:	Not reported
SR Cleanup Responsible:	-
SR Funding Eligibility Type:	-
SR Actual Cost:	Not reported
SR Completion Date:	Not reported
SR Payment Date:	Not reported
SR Oral Date:	Not reported
SR Written Date:	Not reported
SR Soil Removal:	Not reported
SR Free Product Removal:	Not reported
SR Soil Tonnage Removed:	Not reported
SR Soil Treatment:	Not reported
SR Other Treatment:	Not reported
SR Alternate Proc Received Date:	Not reported
SR Alternate Procedure Status:	Not reported
SR Alternate Procedure Status Date:	Not reported
SR Alternate Procedure Comments:	Not reported
SA Task ID:	65559
SA Cleanup Responsible:	-
SA Funding Eligibility Type:	-
SA Actual Cost:	Not reported
SA Completion Date:	Not reported
SA Payment Date:	Not reported
RAP Task ID:	Not reported
RAP Cleanup Responsible ID:	-
RAP Funding Eligibility Type:	-
RAP Actual Cost:	Not reported
RAP Completion Date:	Not reported
RAP Payment Date:	Not reported
RAP Last Order Approved:	Not reported
RA Task ID:	61571
RA Cleanup Responsible:	-
RA Funding Eligibility Type:	-
RA Years to Complete:	0

DRAFT

SYSCO FOOD SERVICES OF CENTRAL FL (Continued) **S101264908**

RA Actual Cost:	Not reported
District:	CD
Facility ID:	8945014
Facility Status:	OPEN
Facility Type:	C - Fuel user/Non-retail -
County:	ORANGE
County ID:	48
Cleanup Eligibility Status:	I
Source Effective Date:	06-21-2007
Discharge Date:	12-20-2006
Cleanup Required:	R - CLEANUP REQUIRED
Discharge Cleanup Status:	NFA - NFA COMPLETE
Disch Cleanup Status Date:	07-16-2007
SRC Action Type:	NFA - NO FURTHER ACTION
SRC Submit Date:	05-09-2007
SRC Review Date:	06-21-2007
SRC Completion Status:	A - APPROVED
SRC Issue Date:	07-16-2007
SRC Comment:	Not reported
Cleanup Work Status:	COMPLETED
Site Mgr:	HARBIN_KL
Site Mgr End Date:	06-21-2007
Tank Office:	PCLP48 - Orange County
SR Task ID:	Not reported
SR Cleanup Responsible:	-
SR Funding Eligibility Type:	-
SR Actual Cost:	Not reported
SR Completion Date:	Not reported
SR Payment Date:	Not reported
SR Oral Date:	Not reported
SR Written Date:	Not reported
SR Soil Removal:	Not reported
SR Free Product Removal:	Not reported
SR Soil Tonnage Removed:	Not reported
SR Soil Treatment:	Not reported
SR Other Treatment:	Not reported
SR Alternate Proc Received Date:	Not reported
SR Alternate Procedure Status:	Not reported
SR Alternate Procedure Status Date:	Not reported
SR Alternate Procedure Comments:	Not reported
SA Task ID:	80733
SA Cleanup Responsible:	-
SA Funding Eligibility Type:	-
SA Actual Cost:	Not reported
SA Completion Date:	Not reported
SA Payment Date:	Not reported
RAP Task ID:	Not reported
RAP Cleanup Responsible ID:	-
RAP Funding Eligibility Type:	-
RAP Actual Cost:	Not reported
RAP Completion Date:	Not reported
RAP Payment Date:	Not reported
RAP Last Order Approved:	Not reported
RA Task ID:	81235
RA Cleanup Responsible:	RP - RESPONSIBLE PARTY
RA Funding Eligibility Type:	-
RA Years to Complete:	0

DRAFT

SYSCO FOOD SERVICES OF CENTRAL FL (Continued) **S101264908**

RA Actual Cost: Not reported

Click here for Florida Oculus:

AST:

Name:	SYSCO FOOD SERVICES OF CENTRAL FL
Address:	200 W STORY RD
Facility ID:	8945014
Facility Status:	OPEN
Type Description:	Fuel user/Non-retail
Facility Phone:	4075162132
DEP Contractor Own:	P
Region:	STATE
Positioning Method:	AGPS
Lat/Long (dms):	28 33 39 / 81 32 59

Owner:

Owner Id:	21460
Owner Name:	SYSCO FOOD SERVICE OF CENTRAL FL
Owner Address:	200 W STORY RD
Owner Address 2:	ATTN: CONTROLLER
Owner City,St,Zip:	OCOEE, FL 34761
Owner Contact:	RICHARD MATTHEWS
Owner Phone:	4078771400

Tank Id:	2
Status:	In service
Status Date:	06/01/1999
Install Date:	6/1/1999
Substance:	Vehicular diesel
Content Description:	Vehicular Diesel
Gallons:	16000
Tank Location:	ABOVEGROUND

Construction:

Tank Id:	2
Construction Category:	Primary Construction
Construction Description:	Steel

Tank Id:	2
Construction Category:	Secondary Containment
Construction Description:	Double wall

Tank Id:	2
Construction Category:	Overfill/Spill
Construction Description:	Ball check valve

Tank Id:	2
Construction Category:	Overfill/Spill
Construction Description:	Flow shut-Off

Tank Id:	2
Construction Category:	Overfill/Spill
Construction Description:	Level gauges/alarms

DRAFT

SYSCO FOOD SERVICES OF CENTRAL FL (Continued) **S101264908**

Monitoring:
Tank ID: 2
Monitoring Description: DEP approved monitoring

Tank ID: 2
Monitoring Description: Visual inspect pipe sumps

Tank ID: 2
Monitoring Description: Visual inspect dispenser liners

Piping:
Tank ID: 2
Piping Category: Primary Construction
Piping Description: Approved synthetic material

Tank ID: 2
Piping Category: Secondary Containment
Piping Description: Double wall - pipe jacket

Tank ID: 2
Piping Category: Miscellaneous Attributes
Piping Description: Suction piping system

Tank ID: 2
Piping Category: Miscellaneous Attributes
Piping Description: Dispenser liners

Tank Id: 1
Status: In service
Status Date: Not reported
Install Date: 12/1/1987
Substance: Vehicular diesel
Content Description: Vehicular Diesel
Gallons: 10000
Tank Location: ABOVEGROUND

Construction:
Tank Id: 1
Construction Category: Primary Construction
Construction Description: Steel

Tank Id: 1
Construction Category: Secondary Containment
Construction Description: AST containment

Monitoring:
Tank ID: 1
Monitoring Description: DEP approved monitoring

Tank ID: 1
Monitoring Description: Visual inspect pipe sumps

Tank ID: 1
Monitoring Description: Visual inspect dispenser liners

DRAFT

SYSCO FOOD SERVICES OF CENTRAL FL (Continued) **S101264908**

Piping:
Tank ID: 1
Piping Category: Primary Construction
Piping Description: Approved synthetic material

Tank ID: 1
Piping Category: Secondary Containment
Piping Description: Double wall - pipe jacket

Tank ID: 1
Piping Category: Miscellaneous Attributes
Piping Description: Dispenser liners

Tank ID: 1
Piping Category: Miscellaneous Attributes
Piping Description: Suction piping system

Tank Id: 3
Status: In service
Status Date: 06/01/2014
Install Date: 6/1/2014
Substance: Diesel-emergen generator
Content Description: Emerg Generator Diesel
Gallons: 2500
Tank Location: ABOVEGROUND

Construction:
Tank Id: 3
Construction Category: Overfill/Spill
Construction Description: Spill containment bucket

Tank Id: 3
Construction Category: Secondary Containment
Construction Description: Double wall

Tank Id: 3
Construction Category: Primary Construction
Construction Description: Steel

Monitoring:
Tank ID: 3
Monitoring Description: Visual inspection of ASTs

Tank ID: 3
Monitoring Description: Monitor dbl wall tank space

Piping:
Tank ID: 3
Piping Category: Miscellaneous Attributes
Piping Description: Abv, no soil contact

Click here for Florida Oculus:

DRAFT

SYSCO FOOD SERVICES OF CENTRAL FL (Continued) **S101264908**

SPILLS:

Name:	Not reported
Address:	200 W STORY RD
City,State,Zip:	OCOEE, FL
OHMIT Incident Number:	58787
Incident Legacy:	Not reported
On-Scene Response:	No
Criminal Indicator:	No
Hurricane Indicator:	No
Incident Date:	08/24/2017
Incident Status:	Closed
Incident Report Date:	08/24/2017
Pollutant:	Diesel fuel
Pollutants Category:	Petroleum
Substance Spilled:	Diesel fuel
Amount Spilled (Gallons):	140.00
Pollutant - Unit Measure:	gallon
Incident Party Name:	Crystal Clean
Description:	Inland
Incident Party Name:	Crystal Clean
Description:	Inland
Incident Party Name:	DEP District Office
Description:	Inland
Incident Party Name:	DEP District Office
Description:	Inland
Incident Party Name:	SWS Environmental Services
Description:	Inland
Incident Party Name:	SWS Environmental Services
Description:	Inland
Incident Party Name:	SYSCO FOODS INC
Description:	Inland
Incident Party Name:	SYSCO FOODS INC
Description:	Inland
Incident Party Name:	SYSCO FOODS INC
Description:	Inland
Incident Party Name:	SYSCO FOODS INC
Description:	Inland

FL Financial Assurance 3:

Name:	SYSCO FOOD SERVICES OF CENTRAL FL
Address:	200 W STORY RD
City,State,Zip:	OCOEE, FL 34761
Region:	3
Facility ID:	8945014
Facility Phone:	4075162132

DRAFT

SYSCO FOOD SERVICES OF CENTRAL FL (Continued) **S101264908**

Facility Status:	OPEN
Facility Type:	C
Type Description:	Fuel user/Non-retail
DEP CO:	P
Finaincial Responsibility:	SELF-INSURANCE - LETTER FROM CHIEF FINANCIAL OFFIC
Insurance Company:	Not reported
Effective Date:	06/28/2015
Expire Date:	09/30/2016
Owner ID:	21460
Onwer Name:	SYSCO FOOD SERVICE OF CENTRAL FL
Owner Address:	200 W STORY RD
Owner Address2:	ATTN: CONTROLLER
Owner City,St,Zip:	OCOEE, FL 34761
Contact:	RICHARD MATTHEWS
Resp Party Phone:	4078771400

Name:	SYSCO FOOD SERVICES OF CENTRAL FL
Address:	200 W STORY RD
City,State,Zip:	OCOEE, FL 34761
Region:	3
Facility ID:	8945014
Facility Phone:	4075162132
Facility Status:	OPEN
Facility Type:	C
Type Description:	Fuel user/Non-retail
DEP CO:	P
Finaincial Responsibility:	SELF-INSURANCE - LETTER FROM CHIEF FINANCIAL OFFIC
Insurance Company:	Not reported
Effective Date:	06/30/2013
Expire Date:	06/30/2014
Owner ID:	21460
Onwer Name:	SYSCO FOOD SERVICE OF CENTRAL FL
Owner Address:	200 W STORY RD
Owner Address2:	ATTN: CONTROLLER
Owner City,St,Zip:	OCOEE, FL 34761
Contact:	RICHARD MATTHEWS
Resp Party Phone:	4078771400

Name:	SYSCO FOOD SERVICES OF CENTRAL FL
Address:	200 W STORY RD
City,State,Zip:	OCOEE, FL 34761
Region:	3
Facility ID:	8945014
Facility Phone:	4075162132
Facility Status:	OPEN
Facility Type:	C
Type Description:	Fuel user/Non-retail
DEP CO:	P
Finaincial Responsibility:	SELF-INSURANCE - LETTER FROM CHIEF FINANCIAL OFFIC
Insurance Company:	Not reported
Effective Date:	07/01/2008
Expire Date:	06/30/2009
Owner ID:	21460
Onwer Name:	SYSCO FOOD SERVICE OF CENTRAL FL
Owner Address:	200 W STORY RD
Owner Address2:	ATTN: CONTROLLER
Owner City,St,Zip:	OCOEE, FL 34761

DRAFT

SYSCO FOOD SERVICES OF CENTRAL FL (Continued) **S101264908**

Contact:	RICHARD MATTHEWS
Resp Party Phone:	4078771400
Name:	SYSCO FOOD SERVICES OF CENTRAL FL
Address:	200 W STORY RD
City,State,Zip:	OCOEE, FL 34761
Region:	3
Facility ID:	8945014
Facility Phone:	4075162132
Facility Status:	OPEN
Facility Type:	C
Type Description:	Fuel user/Non-retail
DEP CO:	P
Finaincial Responsibility:	SELF-INSURANCE - LETTER FROM CHIEF FINANCIAL OFFIC
Insurance Company:	Not reported
Effective Date:	07/01/2009
Expire Date:	07/01/2010
Owner ID:	21460
Onwer Name:	SYSCO FOOD SERVICE OF CENTRAL FL
Owner Address:	200 W STORY RD
Owner Address2:	ATTN: CONTROLLER
Owner City,St,Zip:	OCOEE, FL 34761
Contact:	RICHARD MATTHEWS
Resp Party Phone:	4078771400
Name:	SYSCO FOOD SERVICES OF CENTRAL FL
Address:	200 W STORY RD
City,State,Zip:	OCOEE, FL 34761
Region:	3
Facility ID:	8945014
Facility Phone:	4075162132
Facility Status:	OPEN
Facility Type:	C
Type Description:	Fuel user/Non-retail
DEP CO:	P
Finaincial Responsibility:	SELF-INSURANCE - LETTER FROM CHIEF FINANCIAL OFFIC
Insurance Company:	Not reported
Effective Date:	07/01/2018
Expire Date:	07/01/2019
Owner ID:	21460
Onwer Name:	SYSCO FOOD SERVICE OF CENTRAL FL
Owner Address:	200 W STORY RD
Owner Address2:	ATTN: CONTROLLER
Owner City,St,Zip:	OCOEE, FL 34761
Contact:	RICHARD MATTHEWS
Resp Party Phone:	4078771400
Name:	SYSCO FOOD SERVICES OF CENTRAL FL
Address:	200 W STORY RD
City,State,Zip:	OCOEE, FL 34761
Region:	3
Facility ID:	8945014
Facility Phone:	4075162132
Facility Status:	OPEN
Facility Type:	C
Type Description:	Fuel user/Non-retail
DEP CO:	P

DRAFT

SYSCO FOOD SERVICES OF CENTRAL FL (Continued) **S101264908**

Finaincial Responsibility:	SELF-INSURANCE - LETTER FROM CHIEF FINANCIAL OFFIC
Insurance Company:	Not reported
Effective Date:	07/03/2011
Expire Date:	07/03/2012
Owner ID:	21460
Onwer Name:	SYSCO FOOD SERVICE OF CENTRAL FL
Owner Address:	200 W STORY RD
Owner Address2:	ATTN: CONTROLLER
Owner City,St,Zip:	OCOEE, FL 34761
Contact:	RICHARD MATTHEWS
Resp Party Phone:	4078771400

Name:	SYSCO FOOD SERVICES OF CENTRAL FL
Address:	200 W STORY RD
City,State,Zip:	OCOEE, FL 34761
Region:	3
Facility ID:	8945014
Facility Phone:	4075162132
Facility Status:	OPEN
Facility Type:	C
Type Description:	Fuel user/Non-retail
DEP CO:	P
Finaincial Responsibility:	SELF-INSURANCE - LETTER FROM CHIEF FINANCIAL OFFIC
Insurance Company:	Not reported
Effective Date:	07/04/2010
Expire Date:	07/04/2011
Owner ID:	21460
Onwer Name:	SYSCO FOOD SERVICE OF CENTRAL FL
Owner Address:	200 W STORY RD
Owner Address2:	ATTN: CONTROLLER
Owner City,St,Zip:	OCOEE, FL 34761
Contact:	RICHARD MATTHEWS
Resp Party Phone:	4078771400

WASTEWATER:

Name:	FACILITY EXPANSION FOR SYSCO FOODS
Address:	200 W STORY RD
City,State,Zip:	OCOEE, FL
Facility ID:	FLR20CQ83
Facility Type:	Construction Generic Dewatering
Status:	Active - Existing, permitted facility/site for which effluent, reclaimed water or wastewater residual discharge into the environment and/or monitoring is taking place.
District Office:	TLST
NPDES Permitted Site:	Not reported
Environmental Interest:	Not reported
Owner Type:	Private
Permit Capacity:	Not reported
Party Name:	Ramtin Azar, PMTE
Company Name:	DeWitt Excavation LLC
RP Address:	14463 W Coloniel Dr
RP Address 2:	Not reported
RP City,Stat,Zip:	Winter Garden FL 34787-4214
Telephone:	4076561799
Email:	ram@dewittexc.com
Issue Date:	02/07/2019
Effective Date:	02/07/2019

DRAFT

SYSCO FOOD SERVICES OF CENTRAL FL (Continued) **S101264908**

Expiration Date:	02/06/2024
DOC Description:	Generic Permit
Latitude Degrees:	28
Latitude Minutes:	33
Latitude Seconds:	36.91
Longitude Degrees:	81
Longitude Minutes:	32
Longitude Seconds:	54.97
Treatment:	Not reported
Decode For Fstatus:	Active
Name:	SYSCO CENTRAL FLORIDA INC
Address:	200 W STORY RD
City,State,Zip:	OCOEE, FL
Facility ID:	FLR05H082
Facility Type:	Multi-Sector Stormwater GP
Status:	Active - Existing, permitted facility/site for which effluent, reclaimed water or wastewater residual discharge into the environment and/or monitoring is taking place.
District Office:	TLST
NPDES Permitted Site:	Not reported
Environmental Interest:	Not reported
Owner Type:	Private
Permit Capacity:	Not reported
Party Name:	Clay Bloxham, President
Company Name:	Sysco Central Florida Inc.
RP Address:	200 W Story Rd
RP Address 2:	Not reported
RP City,Stat,Zip:	Ocoee FL 34761
Telephone:	4078775754
Email:	Bloxom.Clay@cfl.sysco.com
Issue Date:	04/28/2016
Effective Date:	04/28/2016
Expiration Date:	04/27/2021
DOC Description:	Generic Permit
Latitude Degrees:	28
Latitude Minutes:	33
Latitude Seconds:	33.84
Longitude Degrees:	81
Longitude Minutes:	32
Longitude Seconds:	55.84
Treatment:	Not reported
Decode For Fstatus:	Active

DRAFT

182
NE
1/4-1/2
0.448 mi.
2366 ft.

CUSTOM FLOORING & DESIGN
305 APOPKA RD
OCOEE, FL 34761

FL LUST **U001378797**
FL UST **N/A**
FL CLEANUP SITES
FL DWM CONTAM

Actual:
118 ft.

Focus Map:
2

LUST:

Name:	CUSTOM FLOORING & DESIGN
Address:	305 APOPKA RD
City,State,Zip:	OCOEE, FL 34761
Region:	STATE
Facility Id:	9201935
Facility Status:	CLOSED
Facility Type:	C - Fuel user/Non-retail

CUSTOM FLOORING & DESIGN (Continued) **U001378797**

Facility Phone:	(407)292-3800
Facility Cleanup Rank:	12937
District:	Central District
Lat/Long (dms):	28 34 26.68 / 81 33 3.5087
Section:	Not reported
Township:	Not reported
Range:	Not reported
Feature:	Not reported
Method:	UNVR
Datum:	0
Score:	30
Score Effective Date:	2007-02-08 00:00:00
Score When Ranked:	6
Operator:	COSTATINO, ERNEST
Name Update:	Not reported
Address Update:	Not reported

Petroleum Cleanup PCT Facility Score:

Facility Cleanup Status:	ONGO - ONGOING
Contact:	ERNEST COSTATINO
Contact Company:	COSTATINO, ERNEST
Contact Address:	4800 NE 20TH TERR #404
Contact City/State/Zip:	FORT LAUDERDALE, FL 33308
Phone:	(407)292-3800
Bad Address Ind:	N
State:	FL
Zip:	34761
Score:	30
Score Effective Date:	2007-02-08 00:00:00
Related Party ID:	25926
Primary RP Role:	ACCOUNT OWNER
RP Begin Date:	1992-07-10
RP Zip:	Not reported
RP Extension:	Not reported

Discharge Cleanup Summary:

Discharge Date:	8/20/1992
PCT Discharge Combined:	Not reported
Cleanup Required:	R - CLEANUP REQUIRED
Discharge Cleanup Status:	RA - RA ONGOING
Disch Cleanup Status Date:	8/18/2016
Cleanup Work Status:	ACTIVE
Information Source:	A - ABANDONED TANK RESTORATION
Other Source Description:	Not reported
Eligibility Indicator:	E - ELIGIBLE
Site Manager:	NICOLSON_B
Site Mgr End Date:	Not reported
Tank Office:	PCLP48 - ORANGE COUNTY ENVIRONMENTAL PROTECTION DIV

Petroleum Cleanup Program Eligibility:

Facility ID:	9201935
Discharge Date:	8/20/1992
Pct Discharge Combined With:	Not reported
Cleanup Required:	R - CLEANUP REQUIRED
Discharge Cleanup Status:	RA - RA ONGOING
Disch Cleanup Status Date:	8/18/2016
Cleanup Work Status:	INACTIVE
Information Source:	Not reported

DRAFT

CUSTOM FLOORING & DESIGN (Continued) **U001378797**

Other Source Description:	Not reported
Application Received Date:	Not reported
Cleanup Program:	A - ABANDONED TANK RESTORATION PROGRAM
Eligibility Status:	Not reported
Elig Status Date:	Not reported
Letter Of Intent Date:	Not reported
Redetermined:	Not reported
Inspection Date:	Not reported
Site Manager:	NICOLSON_B
Site Mgr End Date:	Not reported
Tank Office:	PCLP48 - ORANGE COUNTY ENVIRONMENTAL PROTECTION DIV
Deductible Amount:	Not reported
Deductible Paid To Date:	Not reported
Co-Pay Amount:	Not reported
Co-Pay Paid To Date:	Not reported
Cap Amount:	0

Contaminated Media:

Discharge Date:	8/20/1992
Pct Discharge Combined With:	Not reported
Cleanup Required:	R - CLEANUP REQUIRED
Discharge Cleanup Status:	RA - RA ONGOING
Disch Cleanup Status Date:	8/18/2016
Cleanup Work Status:	INACTIVE
Information Source:	A - ABANDONED TANK RESTORATION
Other Source Description:	Not reported
Elig Indicator:	E - ELIGIBLE
Site Manager:	NICOLSON_B
Site Mgr End Date:	Not reported
Tank Office:	PCLP48 - ORANGE COUNTY ENVIRON
Contaminated Drinking Wells:	0
Contaminated Monitoring Well:	No
Contaminated Soil:	Yes
Contaminated Surface Water:	No
Contaminated Ground Water:	Yes
Pollutant:	B - Unleaded Gas
Pollutant Other Description:	Not reported
Gallons Discharged:	Not reported
Discharge Date:	8/20/1992
Pct Discharge Combined With:	Not reported
Cleanup Required:	R - CLEANUP REQUIRED
Discharge Cleanup Status:	RA - RA ONGOING
Disch Cleanup Status Date:	8/18/2016
Cleanup Work Status:	INACTIVE
Information Source:	A - ABANDONED TANK RESTORATION
Other Source Description:	Not reported
Elig Indicator:	E - ELIGIBLE
Site Manager:	NICOLSON_B
Site Mgr End Date:	Not reported
Tank Office:	PCLP48 - ORANGE COUNTY ENVIRON
Contaminated Drinking Wells:	0
Contaminated Monitoring Well:	No
Contaminated Soil:	Yes
Contaminated Surface Water:	No
Contaminated Ground Water:	Yes
Pollutant:	L - Waste Oil
Pollutant Other Description:	Not reported
Gallons Discharged:	Not reported

DRAFT

CUSTOM FLOORING & DESIGN (Continued) **U001378797**

Task Information:

District:	CD
Facility ID:	9201935
Facility Status:	CLOSED
Facility Type:	C - Fuel user/Non-retail -
County:	ORANGE
County ID:	48
Cleanup Eligibility Status:	E
Source Effective Date:	Not reported
Discharge Date:	08-20-1992
Cleanup Required:	R - CLEANUP REQUIRED
Discharge Cleanup Status:	RA - RA ONGOING
Disch Cleanup Status Date:	08-18-2016
SRC Action Type:	-
SRC Submit Date:	Not reported
SRC Review Date:	Not reported
SRC Completion Status:	-
SRC Issue Date:	Not reported
SRC Comment:	Not reported
Cleanup Work Status:	INACTIVE
Site Mgr:	VOLPE_NI
Site Mgr End Date:	Not reported
Tank Office:	PCLP48 - Orange County
SR Task ID:	19377
SR Cleanup Responsible:	RP - RESPONSIBLE PARTY
SR Funding Eligibility Type:	-
SR Actual Cost:	Not reported
SR Completion Date:	08-20-1992
SR Payment Date:	Not reported
SR Oral Date:	Not reported
SR Written Date:	09-04-1992
SR Soil Removal:	Y
SR Free Product Removal:	N
SR Soil Tonnage Removed:	28
SR Soil Treatment:	Y
SR Other Treatment:	IMPACTED SOIL
SR Alternate Proc Received Date:	Not reported
SR Alternate Procedure Status:	Not reported
SR Alternate Procedure Status Date:	Not reported
SR Alternate Procedure Comments:	Not reported
SA Task ID:	19378
SA Cleanup Responsible:	RP - RESPONSIBLE PARTY
SA Funding Eligibility Type:	-
SA Actual Cost:	Not reported
SA Completion Date:	05-04-1995
SA Payment Date:	Not reported
RAP Task ID:	94807
RAP Cleanup Responsible ID:	-
RAP Funding Eligibility Type:	-
RAP Actual Cost:	Not reported
RAP Completion Date:	Not reported
RAP Payment Date:	Not reported
RAP Last Order Approved:	Not reported
RA Task ID:	93500
RA Cleanup Responsible:	-
RA Funding Eligibility Type:	-
RA Years to Complete:	Not reported

DRAFT

CUSTOM FLOORING & DESIGN (Continued) **U001378797**

RA Actual Cost: Not reported

Click here for Florida Oculus:

UST:
Facility Id: 9201935
Facility Status: CLOSED
Type Description: Fuel user/Non-retail
Facility Phone: 4072923800
Region: STATE
Positioning Method: UNVR
Lat/Long (dms): 28 34 27 / 81 33 5

Owner:
Owner Id: 25926
Owner Name: COSTATINO, ERNEST
Owner Address: 4800 NE 20TH TERR #404
Owner Address 2: Not reported
Owner City,St,Zip: FORT LAUDERDALE, FL 33308
Owner Contact: ERNEST COSTATINO
Owner Phone: 4072923800

Tank Info:
Name: CUSTOM FLOORING & DESIGN
Address: 305 APOPKA RD
City: OCOEE
Zip: 34761
Tank Id: 1
Status: Removed
Status Date: Not reported
Install Date: Not reported
Substance: Unknown/Not reported
Content Description: Unknown/Not Reported
Gallons: 888
Vessel Indicator: TANK
Tank Location: UNDERGROUND
DEP Contractor: P

Name: CUSTOM FLOORING & DESIGN
Address: 305 APOPKA RD
City: OCOEE
Zip: 34761
Tank Id: 2
Status: Removed
Status Date: Not reported
Install Date: Not reported
Substance: Unknown/Not reported
Content Description: Unknown/Not Reported
Gallons: 888
Vessel Indicator: TANK
Tank Location: UNDERGROUND
DEP Contractor: P

Click here for Florida Oculus:

DRAFT

CUSTOM FLOORING & DESIGN (Continued) **U001378797**

CLEANUP SITES:

Name:	CUSTOM FLOORING & DESIGN
Address:	305 APOPKA RD
City,State,Zip:	OCOEE, FL 34761
DEP Cleanup Site Key:	67150734
Source Database Name:	Storage Tank Contamination Monitoring
Source Database Id:	9201935
CPAC Program Area Id:	TK
CLLC Cleanup Category Key:	PETRO
RSC2 Remediation Status Key:	ACTIVE
Data Load Date:	05/20/2021
OC3 Office Id:	CD
Physical Address Line 2:	Not reported
OIC Object Of Interest Id:	FACIL
PC2 Proximity Id:	EXACT
Calc Coordinates Accuracy Level Id:	3
CMC2 Coordinate Method Id:	Differentially Corrected GPS
DC4 Datum Id:	Geodetic Survey of 1984
VSC1 Verification Status:	REVIEWED
Collect Username:	SNYDER_W
Collect Date:	02/02/2004
Collect Affiliation:	DEPARTMENT OF ENVIRONMENTAL PROTECTION
Map Source:	1999 doqs
Map Source Scale:	5000
Interpolation Scale:	Not reported
Verifier Username:	SNYDER_W
Verifier Affiliation:	DEPARTMENT OF ENVIRONMENTAL PROTECTION
Verification Date:	02/02/2004
Verified Coordinate Method Id:	Digital Aerial Photography With Ground Control
Source Database Name Code:	STCM
CMC2 Coordinate Method ID Code:	DGPS
DC4 Datum ID Code:	WGS84
Verified Coordinate Method ID Code:	DPHO
Comments:	Not reported
Latitude/Longitude (deg/min/sec):	28 34 / 81 33

DWM CONTAM:

Name:	CUSTOM FLOORING & DESIGN
Address:	305 APOPKA RD
City,State,Zip:	OCOEE, FL 34761
Program Site Id:	9201935
Lat DD:	28
Lat MM:	34
Lat SS:	26.68
Long DD:	81
Long MM:	33
Long SS:	3.5087
Office/ District:	CD
Program Area:	STORAGE TANKS
Priority Score:	30
Datum:	0
Method:	UNVR
Facility Status:	CLOSED
Facility Type:	C - Fuel user/Non-retail
Score Effective Date:	2007-02-08 00:00:00
Score When Ranked:	6

DRAFT

CUSTOM FLOORING & DESIGN (Continued) **U001378797**

Rank:	12937
Operator:	ALL POOL SERVICE & SUPPLY INC
Phone:	(407)295-4540
Name Changed:	Not reported
Addr Changed:	Not reported
Related Party ID:	25926
Primary RP Role:	ACCOUNT OWNER
RP Begin Date:	7/10/1992
RP Name:	COSTATINO, ERNEST
RP Address1:	4800 NE 20TH TERR #404
RP Address2:	Not reported
RP City:	FORT LAUDERDALE
RP State:	FL
RP Zip5:	33308
RP Zip4:	Not reported
Contact:	ERNEST COSTATINO
RP Phone:	(407)292-3800
RP Extension:	Not reported
Site Manager:	Not reported

183
South
1/4-1/2
0.449 mi.
2371 ft.

WEST ORANGE HIGH SCHOOL
NE CORNER OF WARRIOR ROAD AND BEULAH RD
WINTER GARDEN, FL

FL DWM CONTAM **S117361451**
FL RESP PARTY **N/A**

Actual:
115 ft.

Focus Map:
16

DWM CONTAM:

Name:	WEST ORANGE HIGH SCHOOL
Address:	NE CORNER OF WARRIOR ROAD AND BEULAH RD
City,State,Zip:	WINTER GARDEN, FL
Program Site Id:	ERIC_12697
Lat DD:	28
Lat MM:	32
Lat SS:	14.0136
Long DD:	81
Long MM:	33
Long SS:	56.0166
Office/ District:	CD
Program Area:	RESPONSPARTY
Priority Score:	Not reported
Datum:	NAD83
Method:	DPHO
Facility Status:	Closed
Facility Type:	Not reported
Score Effective Date:	Not reported
Score When Ranked:	Not reported
Rank:	Not reported
Operator:	ALLISON DELLAMAGGIORA
Phone:	(770)227-8804
Name Changed:	2014-07-31 00:00:00
Addr Changed:	1998-07-24 00:00:00
Related Party ID:	Not reported
Primary RP Role:	Not reported
RP Begin Date:	Not reported
RP Name:	Not reported
RP Address1:	Not reported
RP Address2:	Not reported
RP City:	Not reported

DRAFT

WEST ORANGE HIGH SCHOOL (Continued) **S117361451**

RP State:	Not reported
RP Zip5:	Not reported
RP Zip4:	Not reported
Contact:	Not reported
RP Phone:	Not reported
RP Extension:	Not reported
Site Manager:	Jl Thompson

RESP PARTY:

Name:	WEST ORANGE HIGH SCHOOL
Address:	NE CORNER OF WARRIOR ROAD AND BEULAH RD
City,State,Zip:	WINTER GARDEN, FL
District:	Central District
Site Id:	274431
Project Id:	304419
Site Status:	CLOSED
Project Manager:	THOMPSON_JL
OGC Case Number:	Not reported
Initial Date Received:	01/31/2006
Contaminants:	Not reported
Offsite Cont Impact:	Not reported
Priority Score:	Not reported
Datum:	NAD83
Method ID:	UNVR
Feature:	at location of chlordane
Object Of Interest:	CAP_RAP SITE
Proximity To Object:	EXACT
Collect Username:	THOMPSON_JL
Collect Affiliation:	Not reported
Collect Program Id:	CL
Collect Date:	03/14/2007
Map Series Used:	2004 doqqs
Map Source Scale:	5000
Interpolation Scale:	Not reported
Coordinate Accuracy Id:	4
Verify Method Id:	DPHO
Verifier Username:	WOEBER_A
Verifier Affiliation:	DEPARTMENT OF ENVIRONMENTAL PROTECTION
Verifying Program Id:	CL
Verification Date:	03/30/2007
Decode for District:	Central District
Decode for Datum:	North American Datum of 1983
Decode for Method:	Unverified
Decode for Off Site COC:	Not reported
Decode for V_Method:	Digital Aerial Photography With Ground Control
Latitude/Longitude (deg/min/sec):	28 32 / 81 33

184
WNW
1/4-1/2
0.455 mi.
2400 ft.

Actual:
124 ft.

Focus Map:
8

WINTER GARDEN TRASH SITE **FL SWF/LF** **S106866183**
NORTH OF STORY ROAD AND BETHUNE **N/A**
WINTER GARDEN, FL 34787

SWF/LF:

Name:	WINTER GARDEN TRASH SITE
Address:	NORTH OF STORY ROAD AND BETHUNE
City,State,Zip:	WINTER GARDEN, FL 34787

DRAFT

WINTER GARDEN TRASH SITE (Continued) **S106866183**

Facility ID: 22015
District: CD
Lat/Long: 28:33:54.16 / 81:33:57.32
Class Type: 520
Classification: OLD DUMP
Class Status: NFA,NO FURTHER ACTION (F)
Section: 24
Township: 22S
Range: 27E
Responsible Authority Name: CITY OF WINTER GARDEN
Responsible Authority Address: CITY HALL
Responsible Authority City,St,Zip: WINTER GARDEN, FL 32787
Responsible Authority Phone: Not reported
EMail Address1: Not reported
EMail Address2: Not reported
Site Supervisor Name: Not reported
Site Supervisor Addr: Not reported
Site Supervisor City/State/Zip: Not reported
Site Supervisor Telephone: Not reported
Land Owner Name: CITY OF WINTER GARDEN
Land Owner Address: CITY HALL
Land Owner City/State/Zip: WINTER GARDEN, FL 32787
Land Owner Telephone: Not reported

Click here for Florida Oculus:

185
North
1/4-1/2
0.455 mi.
2405 ft.

DE WITT EXCAVATING INC **FL SWF/LF** **S107929573**
14463 W COLONIAL DR **FL Financial Assurance** **N/A**
WINTER GARDEN, FL 34787

Actual:
114 ft.

Focus Map:
6

SWF/LF:
Name: DE WITT EXCAVATING INC
Address: 14463 W COLONIAL DR
City,State,Zip: WINTER GARDEN, FL 34787
Facility ID: 96439
District: CD
Lat/Long: :: / ::
Class Type: 754
Classification: WASTE TIRE COLLECTOR
Class Status: INACTIVE (I)
Section: Not reported
Township: Not reported
Range: Not reported
Responsible Authority Name: Not reported
Responsible Authority Address: Not reported
Responsible Authority City,St,Zip: Not reported
Responsible Authority Phone: Not reported
EMail Address1: Not reported
EMail Address2: Not reported
Site Supervisor Name: Not reported
Site Supervisor Addr: Not reported
Site Supervisor City/State/Zip: Not reported
Site Supervisor Telephone: Not reported
Land Owner Name: Not reported
Land Owner Address: Not reported
Land Owner City/State/Zip: Not reported

DRAFT

DE WITT EXCAVATING INC (Continued) **S107929573**

Land Owner Telephone: Not reported

Click here for Florida Oculus:

FL Financial Assurance 3:

Name:	DEWITT EXCAVATION LLC
Address:	14463 W COLONIAL DR
City,State,Zip:	WINTER GARDEN, FL 34787
Region:	3
Facility ID:	8943773
Facility Phone:	4076561799
Facility Status:	OPEN
Facility Type:	C
Type Description:	Fuel user/Non-retail
DEP CO:	C
Finaincial Responsibility:	INSURANCE
Insurance Company:	ACE AMERICAN INSURANCE COMPANY
Effective Date:	01/01/2017
Expire Date:	01/01/2018
Owner ID:	73138
Onwer Name:	DEWITT EXCAVATION, LLC.
Owner Address:	14463 W COLONIAL DRIVE
Owner Address2:	Not reported
Owner City,St,Zip:	WINTER GARDEN, FL 34787
Contact:	Not reported
Resp Party Phone:	4076561799

Name:	DEWITT EXCAVATION LLC
Address:	14463 W COLONIAL DR
City,State,Zip:	WINTER GARDEN, FL 34787
Region:	3
Facility ID:	8943773
Facility Phone:	4076561799
Facility Status:	OPEN
Facility Type:	C
Type Description:	Fuel user/Non-retail
DEP CO:	C
Finaincial Responsibility:	INSURANCE
Insurance Company:	ACE AMERICAN INSURANCE COMPANY
Effective Date:	01/01/2018
Expire Date:	01/01/2019
Owner ID:	73138
Onwer Name:	DEWITT EXCAVATION, LLC.
Owner Address:	14463 W COLONIAL DRIVE
Owner Address2:	Not reported
Owner City,St,Zip:	WINTER GARDEN, FL 34787
Contact:	Not reported
Resp Party Phone:	4076561799

Name:	DEWITT EXCAVATION LLC
Address:	14463 W COLONIAL DR
City,State,Zip:	WINTER GARDEN, FL 34787
Region:	3
Facility ID:	8943773
Facility Phone:	4076561799
Facility Status:	OPEN
Facility Type:	C

DRAFT

DE WITT EXCAVATING INC (Continued) **S107929573**

Type Description:	Fuel user/Non-retail
DEP CO:	C
Finaincial Responsibility:	INSURANCE
Insurance Company:	ACE AMERICAN INSURANCE COMPANY
Effective Date:	05/01/2019
Expire Date:	05/01/2020
Owner ID:	73138
Onwer Name:	DEWITT EXCAVATION, LLC.
Owner Address:	14463 W COLONIAL DRIVE
Owner Address2:	Not reported
Owner City,St,Zip:	WINTER GARDEN, FL 34787
Contact:	Not reported
Resp Party Phone:	4076561799

Name:	DEWITT EXCAVATION LLC
Address:	14463 W COLONIAL DR
City,State,Zip:	WINTER GARDEN, FL 34787
Region:	3
Facility ID:	8943773
Facility Phone:	4076561799
Facility Status:	OPEN
Facility Type:	C
Type Description:	Fuel user/Non-retail
DEP CO:	C
Finaincial Responsibility:	INSURANCE
Insurance Company:	COMMERCE & INDUSTRY
Effective Date:	02/04/2009
Expire Date:	02/04/2010
Owner ID:	73138
Onwer Name:	DEWITT EXCAVATION, LLC.
Owner Address:	14463 W COLONIAL DRIVE
Owner Address2:	Not reported
Owner City,St,Zip:	WINTER GARDEN, FL 34787
Contact:	Not reported
Resp Party Phone:	4076561799

Name:	DEWITT EXCAVATION LLC
Address:	14463 W COLONIAL DR
City,State,Zip:	WINTER GARDEN, FL 34787
Region:	3
Facility ID:	8943773
Facility Phone:	4076561799
Facility Status:	OPEN
Facility Type:	C
Type Description:	Fuel user/Non-retail
DEP CO:	C
Finaincial Responsibility:	INSURANCE
Insurance Company:	COMMERCE & INDUSTRY
Effective Date:	02/04/2010
Expire Date:	02/04/2011
Owner ID:	73138
Onwer Name:	DEWITT EXCAVATION, LLC.
Owner Address:	14463 W COLONIAL DRIVE
Owner Address2:	Not reported
Owner City,St,Zip:	WINTER GARDEN, FL 34787
Contact:	Not reported
Resp Party Phone:	4076561799

DRAFT

DE WITT EXCAVATING INC (Continued) **S107929573**

Name:	DEWITT EXCAVATION LLC
Address:	14463 W COLONIAL DR
City,State,Zip:	WINTER GARDEN, FL 34787
Region:	3
Facility ID:	8943773
Facility Phone:	4076561799
Facility Status:	OPEN
Facility Type:	C
Type Description:	Fuel user/Non-retail
DEP CO:	C
Finaincial Responsibility:	INSURANCE
Insurance Company:	COMMERCE & INDUSTRY
Effective Date:	02/04/2011
Expire Date:	02/04/2012
Owner ID:	73138
Onwer Name:	DEWITT EXCAVATION, LLC.
Owner Address:	14463 W COLONIAL DRIVE
Owner Address2:	Not reported
Owner City,St,Zip:	WINTER GARDEN, FL 34787
Contact:	Not reported
Resp Party Phone:	4076561799

Name:	DEWITT EXCAVATION LLC
Address:	14463 W COLONIAL DR
City,State,Zip:	WINTER GARDEN, FL 34787
Region:	3
Facility ID:	8943773
Facility Phone:	4076561799
Facility Status:	OPEN
Facility Type:	C
Type Description:	Fuel user/Non-retail
DEP CO:	C
Finaincial Responsibility:	INSURANCE
Insurance Company:	COMMERCE & INDUSTRY
Effective Date:	02/04/2013
Expire Date:	02/04/2014
Owner ID:	73138
Onwer Name:	DEWITT EXCAVATION, LLC.
Owner Address:	14463 W COLONIAL DRIVE
Owner Address2:	Not reported
Owner City,St,Zip:	WINTER GARDEN, FL 34787
Contact:	Not reported
Resp Party Phone:	4076561799

Name:	DEWITT EXCAVATION LLC
Address:	14463 W COLONIAL DR
City,State,Zip:	WINTER GARDEN, FL 34787
Region:	3
Facility ID:	8943773
Facility Phone:	4076561799
Facility Status:	OPEN
Facility Type:	C
Type Description:	Fuel user/Non-retail
DEP CO:	C
Finaincial Responsibility:	INSURANCE
Insurance Company:	COMMERCE & INDUSTRY
Effective Date:	02/04/2015

DRAFT

DE WITT EXCAVATING INC (Continued) **S107929573**

Expire Date:	02/04/2016
Owner ID:	73138
Onwer Name:	DEWITT EXCAVATION, LLC.
Owner Address:	14463 W COLONIAL DRIVE
Owner Address2:	Not reported
Owner City,St,Zip:	WINTER GARDEN, FL 34787
Contact:	Not reported
Resp Party Phone:	4076561799

Name:	DEWITT EXCAVATION LLC
Address:	14463 W COLONIAL DR
City,State,Zip:	WINTER GARDEN, FL 34787
Region:	3
Facility ID:	8943773
Facility Phone:	4076561799
Facility Status:	OPEN
Facility Type:	C
Type Description:	Fuel user/Non-retail
DEP CO:	C
Finaincial Responsibility:	INSURANCE
Insurance Company:	COMMERCE & INDUSTRY INSURANCE CO
Effective Date:	02/07/2016
Expire Date:	02/06/2017
Owner ID:	73138
Onwer Name:	DEWITT EXCAVATION, LLC.
Owner Address:	14463 W COLONIAL DRIVE
Owner Address2:	Not reported
Owner City,St,Zip:	WINTER GARDEN, FL 34787
Contact:	Not reported
Resp Party Phone:	4076561799

Name:	DEWITT EXCAVATION LLC
Address:	14463 W COLONIAL DR
City,State,Zip:	WINTER GARDEN, FL 34787
Region:	3
Facility ID:	8943773
Facility Phone:	4076561799
Facility Status:	OPEN
Facility Type:	C
Type Description:	Fuel user/Non-retail
DEP CO:	C
Finaincial Responsibility:	INSURANCE
Insurance Company:	CRUM & FORSTER SPECIALTY INS. CO.
Effective Date:	05/01/2020
Expire Date:	05/01/2021
Owner ID:	73138
Onwer Name:	DEWITT EXCAVATION, LLC.
Owner Address:	14463 W COLONIAL DRIVE
Owner Address2:	Not reported
Owner City,St,Zip:	WINTER GARDEN, FL 34787
Contact:	Not reported
Resp Party Phone:	4076561799

Name:	DEWITT EXCAVATION LLC
Address:	14463 W COLONIAL DR
City,State,Zip:	WINTER GARDEN, FL 34787
Region:	3

DRAFT

DE WITT EXCAVATING INC (Continued) **S107929573**

Facility ID:	8943773
Facility Phone:	4076561799
Facility Status:	OPEN
Facility Type:	C
Type Description:	Fuel user/Non-retail
DEP CO:	C
Finaincial Responsibility:	INSURANCE
Insurance Company:	FPLIPA
Effective Date:	02/09/1995
Expire Date:	02/09/1996
Owner ID:	73138
Onwer Name:	DEWITT EXCAVATION, LLC.
Owner Address:	14463 W COLONIAL DRIVE
Owner Address2:	Not reported
Owner City,St,Zip:	WINTER GARDEN, FL 34787
Contact:	Not reported
Resp Party Phone:	4076561799

Name:	DEWITT EXCAVATION LLC
Address:	14463 W COLONIAL DR
City,State,Zip:	WINTER GARDEN, FL 34787
Region:	3
Facility ID:	8943773
Facility Phone:	4076561799
Facility Status:	OPEN
Facility Type:	C
Type Description:	Fuel user/Non-retail
DEP CO:	C
Finaincial Responsibility:	INSURANCE
Insurance Company:	PLUS
Effective Date:	02/09/1996
Expire Date:	02/09/1997
Owner ID:	73138
Onwer Name:	DEWITT EXCAVATION, LLC.
Owner Address:	14463 W COLONIAL DRIVE
Owner Address2:	Not reported
Owner City,St,Zip:	WINTER GARDEN, FL 34787
Contact:	Not reported
Resp Party Phone:	4076561799

DRAFT

186
North
1/4-1/2
0.469 mi.
2476 ft.

620 PALM DR OCOEE
620 PALM DR
OCOEE, FL 34761

FL SWF/LF **S127070080**
N/A

Actual:
121 ft.

Focus Map:
2

SWF/LF:

Name:	620 PALM DR OCOEE
Address:	620 PALM DR
City,State,Zip:	OCOEE, FL 34761
Facility ID:	106828
District:	CD
Lat/Long:	28:34:36.0372 / 81:33:21.5928
Class Type:	500
Classification:	OTHER DISPOSAL/PROCESSING FACILITY
Class Status:	EXEMPT FROM SW PERMITTING/REGISTRATION (E)
Section:	Not reported
Township:	Not reported

620 PALM DR OCOEE (Continued) **S127070080**

Range:	Not reported
Responsible Authority Name:	Not reported
Responsible Authority Address:	Not reported
Responsible Authority City,St,Zip:	Not reported
Responsible Authority Phone:	Not reported
EMail Address1:	Not reported
EMail Address2:	Not reported
Site Supervisor Name:	Not reported
Site Supervisor Addr:	Not reported
Site Supervisor City/State/Zip:	Not reported
Site Supervisor Telephone:	Not reported
Land Owner Name:	Not reported
Land Owner Address:	Not reported
Land Owner City/State/Zip:	Not reported
Land Owner Telephone:	Not reported

Click here for Florida Oculus:

---

187 **TAJ SILVER STAR INC** **FL LUST** **U001364317**
NE **331 W SILVER STAR RD** **FL UST** **N/A**
1/4-1/2 **OCOEE, FL 34761** **FL Financial Assurance**
0.483 mi.
2548 ft.

Actual:
121 ft.

Focus Map:
2

LUST:

Name:	TAJ SILVER STAR INC
Address:	331 W SILVER STAR RD
City,State,Zip:	OCOEE, FL 34761
Region:	STATE
Facility Id:	8521891
Facility Status:	OPEN
Facility Type:	A - Retail Station
Facility Phone:	(847)452-7134
Facility Cleanup Rank:	556
District:	Central District
Lat/Long (dms):	28 34 25.7152 / 81 33 0.2483
Section:	18
Township:	22
Range:	28
Feature:	Not reported
Method:	AGPS
Datum:	0
Score:	31
Score Effective Date:	2010-06-16 00:00:00
Score When Ranked:	76
Operator:	KARIM HEMANI
Name Update:	2019-06-27 00:00:00
Address Update:	2019-06-27 00:00:00

Petroleum Cleanup PCT Facility Score:

Facility Cleanup Status:	CMPL - COMPLETED
Contact:	KIRAT PARIKH | ROSE CALIXTE
Contact Company:	PERFECT REAL ESTATE INC
Contact Address:	4351 FLORA VISTA DR
Contact City/State/Zip:	ORLANDO, FL 32837
Phone:	(407)859-7600
Bad Address Ind:	N
State:	FL

DRAFT

TAJ SILVER STAR INC (Continued) **U001364317**

Zip:	34761, 2108
Score:	31
Score Effective Date:	2010-06-16 00:00:00
Related Party ID:	64992
Primary RP Role:	ACCOUNT OWNER
RP Begin Date:	2010-03-10
RP Zip:	Not reported
RP Extension:	Not reported

Discharge Cleanup Summary:

Discharge Date:	11/23/1988
PCT Discharge Combined:	Not reported
Cleanup Required:	R - CLEANUP REQUIRED
Discharge Cleanup Status:	NFA - NFA COMPLETE
Disch Cleanup Status Date:	9/23/2013
Cleanup Work Status:	COMPLETED
Information Source:	E - EDI
Other Source Description:	Not reported
Eligibility Indicator:	E - ELIGIBLE
Site Manager:	GILL_MK
Site Mgr End Date:	7/31/2013
Tank Office:	PCLP48 - ORANGE COUNTY ENVIRONMENTAL PROTECTION DIV
Discharge Date:	12/20/2004
PCT Discharge Combined:	Not reported
Cleanup Required:	R - CLEANUP REQUIRED
Discharge Cleanup Status:	NFA - NFA COMPLETE
Disch Cleanup Status Date:	9/23/2013
Cleanup Work Status:	COMPLETED
Information Source:	Z - OTHER
Other Source Description:	Not reported
Eligibility Indicator:	E - ELIGIBLE
Site Manager:	GILL_MK
Site Mgr End Date:	7/31/2013
Tank Office:	PCLP48 - ORANGE COUNTY ENVIRONMENTAL PROTECTION DIV

Petroleum Cleanup Program Eligibility:

Facility ID:	8521891
Discharge Date:	11/23/1988
Pct Discharge Combined With:	Not reported
Cleanup Required:	R - CLEANUP REQUIRED
Discharge Cleanup Status:	NFA - NFA COMPLETE
Disch Cleanup Status Date:	9/23/2013
Cleanup Work Status:	COMPLETED
Information Source:	Not reported
Other Source Description:	Not reported
Application Received Date:	Not reported
Cleanup Program:	E - EARLY DETECTION INCENTIVE
Eligibility Status:	Not reported
Elig Status Date:	Not reported
Letter Of Intent Date:	Not reported
Redetermined:	Not reported
Inspection Date:	Not reported
Site Manager:	GILL_MK
Site Mgr End Date:	7/31/2013
Tank Office:	PCLP48 - ORANGE COUNTY ENVIRONMENTAL PROTECTION DIV
Deductible Amount:	Not reported
Deductible Paid To Date:	Not reported

DRAFT

TAJ SILVER STAR INC (Continued) **U001364317**

Co-Pay Amount:	Not reported
Co-Pay Paid To Date:	Not reported
Cap Amount:	0
Facility ID:	8521891
Discharge Date:	12/20/2004
Pct Discharge Combined With:	Not reported
Cleanup Required:	R - CLEANUP REQUIRED
Discharge Cleanup Status:	NFA - NFA COMPLETE
Disch Cleanup Status Date:	9/23/2013
Cleanup Work Status:	COMPLETED
Information Source:	Not reported
Other Source Description:	Not reported
Application Received Date:	Not reported
Cleanup Program:	S - SITE REHABILITATION FUNDING AGREEMENT
Eligibility Status:	Not reported
Elig Status Date:	Not reported
Letter Of Intent Date:	Not reported
Redetermined:	Not reported
Inspection Date:	Not reported
Site Manager:	GILL_MK
Site Mgr End Date:	7/31/2013
Tank Office:	PCLP48 - ORANGE COUNTY ENVIRONMENTAL PROTECTION DIV
Deductible Amount:	Not reported
Deductible Paid To Date:	Not reported
Co-Pay Amount:	Not reported
Co-Pay Paid To Date:	Not reported
Cap Amount:	0

Contaminated Media:

Discharge Date:	11/23/1988
Pct Discharge Combined With:	Not reported
Cleanup Required:	R - CLEANUP REQUIRED
Discharge Cleanup Status:	NFA - NFA COMPLETE
Disch Cleanup Status Date:	9/23/2013
Cleanup Work Status:	COMPLETED
Information Source:	E - EDI
Other Source Description:	Not reported
Elig Indicator:	E - ELIGIBLE
Site Manager:	GILL_MK
Site Mgr End Date:	7/31/2013
Tank Office:	PCLP48 - ORANGE COUNTY ENVIRON
Contaminated Drinking Wells:	0
Contaminated Monitoring Well:	Yes
Contaminated Soil:	No
Contaminated Surface Water:	No
Contaminated Ground Water:	Yes
Pollutant:	A - Leaded Gas
Pollutant Other Description:	Not reported
Gallons Discharged:	Not reported
Discharge Date:	11/23/1988
Pct Discharge Combined With:	Not reported
Cleanup Required:	R - CLEANUP REQUIRED
Discharge Cleanup Status:	NFA - NFA COMPLETE
Disch Cleanup Status Date:	9/23/2013
Cleanup Work Status:	COMPLETED
Information Source:	E - EDI
Other Source Description:	Not reported
Elig Indicator:	E - ELIGIBLE

DRAFT

TAJ SILVER STAR INC (Continued) **U001364317**

Site Manager:	GILL_MK
Site Mgr End Date:	7/31/2013
Tank Office:	PCLP48 - ORANGE COUNTY ENVIRON
Contaminated Drinking Wells:	0
Contaminated Monitoring Well:	Yes
Contaminated Soil:	No
Contaminated Surface Water:	No
Contaminated Ground Water:	Yes
Pollutant:	B - Unleaded Gas
Pollutant Other Description:	Not reported
Gallons Discharged:	Not reported

Task Information:

District:	CD
Facility ID:	8521891
Facility Status:	OPEN
Facility Type:	A - Retail Station -
County:	ORANGE
County ID:	48
Cleanup Eligibility Status:	E
Source Effective Date:	07-31-2013
Discharge Date:	11-23-1988
Cleanup Required:	R - CLEANUP REQUIRED
Discharge Cleanup Status:	NFA - NFA COMPLETE
Disch Cleanup Status Date:	09-23-2013
SRC Action Type:	NFA - NO FURTHER ACTION
SRC Submit Date:	06-13-2013
SRC Review Date:	07-31-2013
SRC Completion Status:	A - APPROVED
SRC Issue Date:	09-23-2013
SRC Comment:	Not reported
Cleanup Work Status:	COMPLETED
Site Mgr:	GILL_MK
Site Mgr End Date:	07-31-2013
Tank Office:	PCLP48 - Orange County
SR Task ID:	20804
SR Cleanup Responsible:	ST - STATE
SR Funding Eligibility Type:	-
SR Actual Cost:	Not reported
SR Completion Date:	10-25-1999
SR Payment Date:	Not reported
SR Oral Date:	Not reported
SR Written Date:	Not reported
SR Soil Removal:	Y
SR Free Product Removal:	Y
SR Soil Tonnage Removed:	Not reported
SR Soil Treatment:	Not reported
SR Other Treatment:	Not reported
SR Alternate Proc Received Date:	Not reported
SR Alternate Procedure Status:	Not reported
SR Alternate Procedure Status Date:	Not reported
SR Alternate Procedure Comments:	Not reported
SA Task ID:	20805
SA Cleanup Responsible:	ST - STATE
SA Funding Eligibility Type:	-
SA Actual Cost:	Not reported
SA Completion Date:	Not reported
SA Payment Date:	Not reported

DRAFT

TAJ SILVER STAR INC (Continued) **U001364317**

RAP Task ID:	20806
RAP Cleanup Responsible ID:	ST - STATE
RAP Funding Eligibility Type:	-
RAP Actual Cost:	Not reported
RAP Completion Date:	04-11-2002
RAP Payment Date:	Not reported
RAP Last Order Approved:	Not reported
RA Task ID:	20807
RA Cleanup Responsible:	RP - RESPONSIBLE PARTY
RA Funding Eligibility Type:	-
RA Years to Complete:	0
RA Actual Cost:	Not reported
District:	CD
Facility ID:	8521891
Facility Status:	OPEN
Facility Type:	A - Retail Station -
County:	ORANGE
County ID:	48
Cleanup Eligibility Status:	E
Source Effective Date:	07-31-2013
Discharge Date:	12-20-2004
Cleanup Required:	R - CLEANUP REQUIRED
Discharge Cleanup Status:	NFA - NFA COMPLETE
Disch Cleanup Status Date:	09-23-2013
SRC Action Type:	NFA - NO FURTHER ACTION
SRC Submit Date:	06-13-2013
SRC Review Date:	07-31-2013
SRC Completion Status:	A - APPROVED
SRC Issue Date:	09-23-2013
SRC Comment:	Not reported
Cleanup Work Status:	COMPLETED
Site Mgr:	GILL_MK
Site Mgr End Date:	07-31-2013
Tank Office:	PCLP48 - Orange County
SR Task ID:	91407
SR Cleanup Responsible:	-
SR Funding Eligibility Type:	-
SR Actual Cost:	Not reported
SR Completion Date:	03-02-2007
SR Payment Date:	Not reported
SR Oral Date:	Not reported
SR Written Date:	Not reported
SR Soil Removal:	Y
SR Free Product Removal:	Not reported
SR Soil Tonnage Removed:	45
SR Soil Treatment:	Not reported
SR Other Treatment:	Not reported
SR Alternate Proc Received Date:	Not reported
SR Alternate Procedure Status:	Not reported
SR Alternate Procedure Status Date:	Not reported
SR Alternate Procedure Comments:	Not reported
SA Task ID:	79462
SA Cleanup Responsible:	-
SA Funding Eligibility Type:	-
SA Actual Cost:	Not reported
SA Completion Date:	Not reported
SA Payment Date:	Not reported

DRAFT

TAJ SILVER STAR INC (Continued) **U001364317**

RAP Task ID: Not reported
RAP Cleanup Responsible ID: -
RAP Funding Eligibility Type: -
RAP Actual Cost: Not reported
RAP Completion Date: Not reported
RAP Payment Date: Not reported
RAP Last Order Approved: Not reported
RA Task ID: 90479
RA Cleanup Responsible: RP - RESPONSIBLE PARTY
RA Funding Eligibility Type: -
RA Years to Complete: 0
RA Actual Cost: Not reported

Click here for Florida Oculus:

UST:
Facility Id: 8521891
Facility Status: OPEN
Type Description: Retail Station
Facility Phone: 8474527134
Region: STATE
Positioning Method: AGPS
Lat/Long (dms): 28 34 27 / 81 32 59

Owner:
Owner Id: 64992
Owner Name: PERFECT REAL ESTATE INC
Owner Address: 4351 FLORA VISTA DR
Owner Address 2: ATTN: STORAGE TANK REGIS
Owner City,St,Zip: ORLANDO, FL 32837
Owner Contact: KIRAT PARIKH | ROSE CALIXTE
Owner Phone: 4078597600

Tank Info:
Name: TAJ SILVER STAR INC
Address: 331 W SILVER STAR RD
City: OCOEE
Zip: 34761
Tank Id: 1
Status: Removed
Status Date: 03/01/2007
Install Date: 11/1/1985
Substance: Vehicular diesel
Content Description: Vehicular Diesel
Gallons: 10000
Vessel Indicator: TANK
Tank Location: UNDERGROUND
DEP Contractor: P

Name: TAJ SILVER STAR INC
Address: 331 W SILVER STAR RD
City: OCOEE
Zip: 34761
Tank Id: 2
Status: Removed
Status Date: 03/01/2007
Install Date: 11/1/1985

DRAFT

TAJ SILVER STAR INC (Continued) **U001364317**

Substance: Unleaded gas
Content Description: Unleaded Gas
Gallons: 10000
Vessel Indicator: TANK
Tank Location: UNDERGROUND
DEP Contractor: P

Name: TAJ SILVER STAR INC
Address: 331 W SILVER STAR RD
City: OCOEE
Zip: 34761
Tank Id: 3
Status: Removed
Status Date: 03/01/2007
Install Date: 11/1/1985
Substance: Unleaded gas
Content Description: Unleaded Gas
Gallons: 10000
Vessel Indicator: TANK
Tank Location: UNDERGROUND
DEP Contractor: P

Name: TAJ SILVER STAR INC
Address: 331 W SILVER STAR RD
City: OCOEE
Zip: 34761
Tank Id: 4
Status: In service
Status Date: 04/01/2007
Install Date: 4/1/2007
Substance: Vehicular diesel
Content Description: Vehicular Diesel
Gallons: 20000
Vessel Indicator: TANK
Tank Location: UNDERGROUND
DEP Contractor: P

Construction:
Tank Id: 4
Construction Category: Primary Construction
Construction Description: Fiberglass clad steel

Tank Id: 4
Construction Category: Secondary Containment
Construction Description: Double wall - tank jacket

Tank Id: 4
Construction Category: Miscellaneous Attributes
Construction Description: Compartmented

Tank Id: 4
Construction Category: Overfill/Spill
Construction Description: Ball check valve

Tank Id: 4
Construction Category: Overfill/Spill
Construction Description: Spill containment bucket

DRAFT

TAJ SILVER STAR INC (Continued) **U001364317**

Monitoring:

Tank ID:	4
Monitoring Description:	Monitor dbl wall tank space
Tank ID:	4
Monitoring Description:	Automatic tank gauging - USTs
Tank ID:	4
Monitoring Description:	Mechanical line leak detector
Tank ID:	4
Monitoring Description:	Electronic monitor pipe sumps
Tank ID:	4
Monitoring Description:	Electronic monitor dispenser liners

Piping:

Tank ID:	4
Piping Category:	Miscellaneous Attributes
Piping Description:	Pressurized piping system
Tank ID:	4
Piping Category:	Secondary Containment
Piping Description:	Double wall
Tank ID:	4
Piping Category:	Primary Construction
Piping Description:	Fiberglass
Tank ID:	4
Piping Category:	Miscellaneous Attributes
Piping Description:	Dispenser liners

Click here for Florida Oculus:

FL Financial Assurance 3:

Name:	TAJ SILVER STAR INC
Address:	331 W SILVER STAR RD
City,State,Zip:	OCOEE, FL 34761
Region:	3
Facility ID:	8521891
Facility Phone:	8474527134
Facility Status:	OPEN
Facility Type:	A
Type Description:	Retail Station
DEP CO:	P
Finaincial Responsibility:	INSURANCE
Insurance Company:	COMMERCE & INDUSTRY
Effective Date:	06/04/2008
Expire Date:	06/04/2009
Owner ID:	64992
Onwer Name:	PERFECT REAL ESTATE INC
Owner Address:	4351 FLORA VISTA DR
Owner Address2:	ATTN: STORAGE TANK REGIS

DRAFT

TAJ SILVER STAR INC (Continued) **U001364317**

Owner City,St,Zip:	ORLANDO, FL 32837
Contact:	KIRAT PARIKH | ROSE CALIXTE
Resp Party Phone:	4078597600
Name:	TAJ SILVER STAR INC
Address:	331 W SILVER STAR RD
City,State,Zip:	OCOEE, FL 34761
Region:	3
Facility ID:	8521891
Facility Phone:	8474527134
Facility Status:	OPEN
Facility Type:	A
Type Description:	Retail Station
DEP CO:	P
Finaincial Responsibility:	INSURANCE
Insurance Company:	COMMERCE & INDUSTRY
Effective Date:	06/04/2013
Expire Date:	06/04/2015
Owner ID:	64992
Onwer Name:	PERFECT REAL ESTATE INC
Owner Address:	4351 FLORA VISTA DR
Owner Address2:	ATTN: STORAGE TANK REGIS
Owner City,St,Zip:	ORLANDO, FL 32837
Contact:	KIRAT PARIKH | ROSE CALIXTE
Resp Party Phone:	4078597600
Name:	TAJ SILVER STAR INC
Address:	331 W SILVER STAR RD
City,State,Zip:	OCOEE, FL 34761
Region:	3
Facility ID:	8521891
Facility Phone:	8474527134
Facility Status:	OPEN
Facility Type:	A
Type Description:	Retail Station
DEP CO:	P
Finaincial Responsibility:	INSURANCE
Insurance Company:	COMMERCE & INDUSTRY
Effective Date:	06/04/2016
Expire Date:	06/04/2017
Owner ID:	64992
Onwer Name:	PERFECT REAL ESTATE INC
Owner Address:	4351 FLORA VISTA DR
Owner Address2:	ATTN: STORAGE TANK REGIS
Owner City,St,Zip:	ORLANDO, FL 32837
Contact:	KIRAT PARIKH | ROSE CALIXTE
Resp Party Phone:	4078597600
Name:	TAJ SILVER STAR INC
Address:	331 W SILVER STAR RD
City,State,Zip:	OCOEE, FL 34761
Region:	3
Facility ID:	8521891
Facility Phone:	8474527134
Facility Status:	OPEN
Facility Type:	A
Type Description:	Retail Station

DRAFT

TAJ SILVER STAR INC (Continued) **U001364317**

DEP CO: P
Finaincial Responsibility: INSURANCE
Insurance Company: COMMERCE & INDUSTRY INSURANCE CO
Effective Date: 06/04/2019
Expire Date: 06/04/2020
Owner ID: 64992
Onwer Name: PERFECT REAL ESTATE INC
Owner Address: 4351 FLORA VISTA DR
Owner Address2: ATTN: STORAGE TANK REGIS
Owner City,St,Zip: ORLANDO, FL 32837
Contact: KIRAT PARIKH | ROSE CALIXTE
Resp Party Phone: 4078597600

Name: TAJ SILVER STAR INC
Address: 331 W SILVER STAR RD
City,State,Zip: OCOEE, FL 34761
Region: 3
Facility ID: 8521891
Facility Phone: 8474527134
Facility Status: OPEN
Facility Type: A
Type Description: Retail Station
DEP CO: P
Finaincial Responsibility: INSURANCE
Insurance Company: ZURICH-AMERICAN
Effective Date: 06/04/2009
Expire Date: 06/04/2010
Owner ID: 64992
Onwer Name: PERFECT REAL ESTATE INC
Owner Address: 4351 FLORA VISTA DR
Owner Address2: ATTN: STORAGE TANK REGIS
Owner City,St,Zip: ORLANDO, FL 32837
Contact: KIRAT PARIKH | ROSE CALIXTE
Resp Party Phone: 4078597600

Name: TAJ SILVER STAR INC
Address: 331 W SILVER STAR RD
City,State,Zip: OCOEE, FL 34761
Region: 3
Facility ID: 8521891
Facility Phone: 8474527134
Facility Status: OPEN
Facility Type: A
Type Description: Retail Station
DEP CO: P
Finaincial Responsibility: INSURANCE
Insurance Company: ZURICH-AMERICAN
Effective Date: 06/04/2010
Expire Date: 06/04/2011
Owner ID: 64992
Onwer Name: PERFECT REAL ESTATE INC
Owner Address: 4351 FLORA VISTA DR
Owner Address2: ATTN: STORAGE TANK REGIS
Owner City,St,Zip: ORLANDO, FL 32837
Contact: KIRAT PARIKH | ROSE CALIXTE
Resp Party Phone: 4078597600

DRAFT

TAJ SILVER STAR INC (Continued) **U001364317**

Name:	TAJ SILVER STAR INC
Address:	331 W SILVER STAR RD
City,State,Zip:	OCOEE, FL 34761
Region:	3
Facility ID:	8521891
Facility Phone:	8474527134
Facility Status:	OPEN
Facility Type:	A
Type Description:	Retail Station
DEP CO:	P
Finaincial Responsibility:	INSURANCE
Insurance Company:	ZURICH-AMERICAN
Effective Date:	06/04/2011
Expire Date:	06/04/2012
Owner ID:	64992
Onwer Name:	PERFECT REAL ESTATE INC
Owner Address:	4351 FLORA VISTA DR
Owner Address2:	ATTN: STORAGE TANK REGIS
Owner City,St,Zip:	ORLANDO, FL 32837
Contact:	KIRAT PARIKH | ROSE CALIXTE
Resp Party Phone:	4078597600

Name:	TAJ SILVER STAR INC
Address:	331 W SILVER STAR RD
City,State,Zip:	OCOEE, FL 34761
Region:	3
Facility ID:	8521891
Facility Phone:	8474527134
Facility Status:	OPEN
Facility Type:	A
Type Description:	Retail Station
DEP CO:	P
Finaincial Responsibility:	INSURANCE
Insurance Company:	ZURICH-AMERICAN
Effective Date:	06/04/2012
Expire Date:	06/04/2013
Owner ID:	64992
Onwer Name:	PERFECT REAL ESTATE INC
Owner Address:	4351 FLORA VISTA DR
Owner Address2:	ATTN: STORAGE TANK REGIS
Owner City,St,Zip:	ORLANDO, FL 32837
Contact:	KIRAT PARIKH | ROSE CALIXTE
Resp Party Phone:	4078597600

AG188 **GO VACATIONS AMERICA INC** **FL LUST** **U001544207**
North **1681 E HWY 50** **FL UST** **N/A**
1/4-1/2 **WINTER GARDEN, FL 34787**
0.483 mi.
2552 ft. **Site 1 of 2 in cluster AG**

Actual:
124 ft.

Focus Map:
8

LUST:

Name:	GO VACATIONS AMERICA INC
Address:	1681 E HWY 50
City,State,Zip:	WINTER GARDEN, FL 34787
Region:	STATE
Facility Id:	9300846
Facility Status:	CLOSED
Facility Type:	Z - Other Regulated Facility

DRAFT

GO VACATIONS AMERICA INC (Continued) **U001544207**

Facility Phone:	Not reported
Facility Cleanup Rank:	Not reported
District:	Central District
Lat/Long (dms):	28 33 7.1532 / 81 33 43.7436
Section:	Not reported
Township:	Not reported
Range:	Not reported
Feature:	Not reported
Method:	Not reported
Datum:	0
Score:	49
Score Effective Date:	2006-09-15 00:00:00
Score When Ranked:	Not reported
Operator:	BARRY BRECKON
Name Update:	Not reported
Address Update:	Not reported

Petroleum Cleanup PCT Facility Score:

Facility Cleanup Status:	CMPL - COMPLETED
Contact:	BARRY BRECKON
Contact Company:	GO VACATIONS AMERICA INC
Contact Address:	1681 E HWY 50
Contact City/State/Zip:	WINTER GARDEN, FL 34787
Phone:	Not reported
Bad Address Ind:	Y
State:	FL
Zip:	34787
Score:	49
Score Effective Date:	2006-09-15 00:00:00
Related Party ID:	8695
Primary RP Role:	ACCOUNT OWNER
RP Begin Date:	1993-10-05
RP Zip:	Not reported
RP Extension:	Not reported

Discharge Cleanup Summary:

Discharge Date:	8/7/1993
PCT Discharge Combined:	Not reported
Cleanup Required:	R - CLEANUP REQUIRED
Discharge Cleanup Status:	NFA - NFA COMPLETE
Disch Cleanup Status Date:	1/4/2007
Cleanup Work Status:	COMPLETED
Information Source:	D - DISCHARGE NOTIFICATION
Other Source Description:	Not reported
Eligibility Indicator:	I - INELIGIBLE
Site Manager:	HARBIN_KL
Site Mgr End Date:	11/15/2006
Tank Office:	PCLP48 - ORANGE COUNTY ENVIRONMENTAL PROTECTION DIV

Contaminated Media:

Discharge Date:	8/7/1993
Pct Discharge Combined With:	Not reported
Cleanup Required:	R - CLEANUP REQUIRED
Discharge Cleanup Status:	NFA - NFA COMPLETE
Disch Cleanup Status Date:	1/4/2007
Cleanup Work Status:	COMPLETED
Information Source:	D - DISCHARGE NOTIFICATION
Other Source Description:	Not reported

DRAFT

GO VACATIONS AMERICA INC (Continued) **U001544207**

Elig Indicator:	I - INELIGIBLE
Site Manager:	HARBIN_KL
Site Mgr End Date:	11/15/2006
Tank Office:	PCLP48 - ORANGE COUNTY ENVIRON
Contaminated Drinking Wells:	Not reported
Contaminated Monitoring Well:	Not reported
Contaminated Soil:	Not reported
Contaminated Surface Water:	Not reported
Contaminated Ground Water:	Yes
Pollutant:	L - Waste Oil
Pollutant Other Description:	Not reported
Gallons Discharged:	Not reported

Task Information:

District:	CD
Facility ID:	9300846
Facility Status:	CLOSED
Facility Type:	Z - Other Regulated Facility -
County:	ORANGE
County ID:	48
Cleanup Eligibility Status:	I
Source Effective Date:	11-15-2006
Discharge Date:	08-07-1993
Cleanup Required:	R - CLEANUP REQUIRED
Discharge Cleanup Status:	NFA - NFA COMPLETE
Disch Cleanup Status Date:	01-04-2007
SRC Action Type:	NFA - NO FURTHER ACTION
SRC Submit Date:	10-20-2006
SRC Review Date:	11-10-2006
SRC Completion Status:	A - APPROVED
SRC Issue Date:	01-04-2007
SRC Comment:	Not reported
Cleanup Work Status:	COMPLETED
Site Mgr:	HARBIN_KL
Site Mgr End Date:	11-15-2006
Tank Office:	PCLP48 - Orange County
SR Task ID:	Not reported
SR Cleanup Responsible:	-
SR Funding Eligibility Type:	-
SR Actual Cost:	Not reported
SR Completion Date:	Not reported
SR Payment Date:	Not reported
SR Oral Date:	Not reported
SR Written Date:	Not reported
SR Soil Removal:	Not reported
SR Free Product Removal:	Not reported
SR Soil Tonnage Removed:	Not reported
SR Soil Treatment:	Not reported
SR Other Treatment:	Not reported
SR Alternate Proc Received Date:	Not reported
SR Alternate Procedure Status:	Not reported
SR Alternate Procedure Status Date:	Not reported
SR Alternate Procedure Comments:	Not reported
SA Task ID:	78732
SA Cleanup Responsible:	-
SA Funding Eligibility Type:	-
SA Actual Cost:	Not reported
SA Completion Date:	Not reported

DRAFT

GO VACATIONS AMERICA INC (Continued) **U001544207**

SA Payment Date: Not reported
RAP Task ID: Not reported
RAP Cleanup Responsible ID: -
RAP Funding Eligibility Type: -
RAP Actual Cost: Not reported
RAP Completion Date: Not reported
RAP Payment Date: Not reported
RAP Last Order Approved: Not reported
RA Task ID: 80105
RA Cleanup Responsible: RP - RESPONSIBLE PARTY
RA Funding Eligibility Type: -
RA Years to Complete: 0
RA Actual Cost: Not reported

Click here for Florida Oculus:

UST:
Facility Id: 9300846
Facility Status: CLOSED
Type Description: Other Regulated Facility
Facility Phone: Not reported
Region: STATE
Positioning Method: Not reported
Lat/Long (dms): Not reported

Owner:
Owner Id: 8695
Owner Name: GO VACATIONS AMERICA INC
Owner Address: 1681 E HWY 50
Owner Address 2: Not reported
Owner City,St,Zip: WINTER GARDEN, FL 34787
Owner Contact: BARRY BRECKON
Owner Phone: Not reported

Tank Info:
Name: GO VACATIONS AMERICA INC
Address: 1681 E HWY 50
City: WINTER GARDEN
Zip: 34787
Tank Id: 1
Status: Removed
Status Date: 08/31/1993
Install Date: 1/1/1973
Substance: Waste oil
Content Description: Waste Oil
Gallons: 500
Vessel Indicator: TANK
Tank Location: UNDERGROUND
DEP Contractor: P

Click here for Florida Oculus:

DRAFT

AG189 **INDEPENDENCE RV** **FL LUST** **U002113482**
North **12705 W COLONIAL DR** **FL UST** **N/A**
1/4-1/2 **WINTER GARDEN, FL 34787**
0.483 mi.
2552 ft. **Site 2 of 2 in cluster AG**

Actual:
124 ft.

Focus Map:
8

LUST:

Name:	INDEPENDENCE RV
Address:	12705 W COLONIAL DR
City,State,Zip:	WINTER GARDEN, FL 34787
Region:	STATE
Facility Id:	9501482
Facility Status:	CLOSED
Facility Type:	C - Fuel user/Non-retail
Facility Phone:	(407)299-1900
Facility Cleanup Rank:	Not reported
District:	Central District
Lat/Long (dms):	28 33 8.5927 / 81 34 9.7978
Section:	Not reported
Township:	Not reported
Range:	Not reported
Feature:	Not reported
Method:	ADDM
Datum:	Not reported
Score:	56
Score Effective Date:	1998-01-06 00:00:00
Score When Ranked:	Not reported
Operator:	PAUL CHRISTENSEN
Name Update:	Not reported
Address Update:	2002-09-13 00:00:00

Petroleum Cleanup PCT Facility Score:

Facility Cleanup Status:	CMPL - COMPLETED
Contact:	PAUL CHRISTENSEN
Contact Company:	CHRISTENSEN, PAUL
Contact Address:	9117 BAY POINT DR
Contact City/State/Zip:	ORLANDO, FL 32819
Phone:	(407)299-1900
Bad Address Ind:	N
State:	FL
Zip:	34787
Score:	56
Score Effective Date:	1998-01-06 00:00:00
Related Party ID:	39698
Primary RP Role:	ACCOUNT OWNER
RP Begin Date:	1995-02-28
RP Zip:	Not reported
RP Extension:	Not reported

Discharge Cleanup Summary:

Discharge Date:	1/19/1995
PCT Discharge Combined:	Not reported
Cleanup Required:	R - CLEANUP REQUIRED
Discharge Cleanup Status:	NFA - NFA COMPLETE
Disch Cleanup Status Date:	7/31/2002
Cleanup Work Status:	COMPLETED
Information Source:	D - DISCHARGE NOTIFICATION
Other Source Description:	Not reported
Eligibility Indicator:	E - ELIGIBLE

DRAFT

INDEPENDENCE RV (Continued) **U002113482**

Site Manager:	SAINTEN_E
Site Mgr End Date:	8/16/2002
Tank Office:	PCLP48 - ORANGE COUNTY ENVIRONMENTAL PROTECTION DIV

Petroleum Cleanup Program Eligibility:

Facility ID:	9501482
Discharge Date:	1/19/1995
Pct Discharge Combined With:	Not reported
Cleanup Required:	R - CLEANUP REQUIRED
Discharge Cleanup Status:	NFA - NFA COMPLETE
Disch Cleanup Status Date:	7/31/2002
Cleanup Work Status:	COMPLETED
Information Source:	Not reported
Other Source Description:	Not reported
Application Received Date:	Not reported
Cleanup Program:	A - ABANDONED TANK RESTORATION PROGRAM
Eligibility Status:	Not reported
Elig Status Date:	Not reported
Letter Of Intent Date:	Not reported
Redetermined:	Not reported
Inspection Date:	Not reported
Site Manager:	SAINTEN_E
Site Mgr End Date:	8/16/2002
Tank Office:	PCLP48 - ORANGE COUNTY ENVIRONMENTAL PROTECTION DIV
Deductible Amount:	Not reported
Deductible Paid To Date:	Not reported
Co-Pay Amount:	Not reported
Co-Pay Paid To Date:	Not reported
Cap Amount:	0

Contaminated Media:

Discharge Date:	1/19/1995
Pct Discharge Combined With:	Not reported
Cleanup Required:	R - CLEANUP REQUIRED
Discharge Cleanup Status:	NFA - NFA COMPLETE
Disch Cleanup Status Date:	7/31/2002
Cleanup Work Status:	COMPLETED
Information Source:	D - DISCHARGE NOTIFICATION
Other Source Description:	Not reported
Elig Indicator:	E - ELIGIBLE
Site Manager:	SAINTEN_E
Site Mgr End Date:	8/16/2002
Tank Office:	PCLP48 - ORANGE COUNTY ENVIRON
Contaminated Drinking Wells:	0
Contaminated Monitoring Well:	No
Contaminated Soil:	Yes
Contaminated Surface Water:	No
Contaminated Ground Water:	No
Pollutant:	A - Leaded Gas
Pollutant Other Description:	Not reported
Gallons Discharged:	Not reported

Task Information:

District:	CD
Facility ID:	9501482
Facility Status:	CLOSED
Facility Type:	C - Fuel user/Non-retail -
County:	ORANGE
County ID:	48

DRAFT

INDEPENDENCE RV (Continued) **U002113482**

Cleanup Eligibility Status:	E
Source Effective Date:	07-31-2002
Discharge Date:	01-19-1995
Cleanup Required:	R - CLEANUP REQUIRED
Discharge Cleanup Status:	NFA - NFA COMPLETE
Disch Cleanup Status Date:	07-31-2002
SRC Action Type:	NFA - NO FURTHER ACTION
SRC Submit Date:	01-11-2002
SRC Review Date:	01-25-2002
SRC Completion Status:	A - APPROVED
SRC Issue Date:	07-31-2002
SRC Comment:	Not reported
Cleanup Work Status:	COMPLETED
Site Mgr:	SAINTEN_E
Site Mgr End Date:	08-16-2002
Tank Office:	PCLP48 - Orange County
SR Task ID:	Not reported
SR Cleanup Responsible:	-
SR Funding Eligibility Type:	-
SR Actual Cost:	Not reported
SR Completion Date:	Not reported
SR Payment Date:	Not reported
SR Oral Date:	Not reported
SR Written Date:	Not reported
SR Soil Removal:	Not reported
SR Free Product Removal:	Not reported
SR Soil Tonnage Removed:	Not reported
SR Soil Treatment:	Not reported
SR Other Treatment:	Not reported
SR Alternate Proc Received Date:	Not reported
SR Alternate Procedure Status:	Not reported
SR Alternate Procedure Status Date:	Not reported
SR Alternate Procedure Comments:	Not reported
SA Task ID:	19071
SA Cleanup Responsible:	-
SA Funding Eligibility Type:	-
SA Actual Cost:	Not reported
SA Completion Date:	Not reported
SA Payment Date:	Not reported
RAP Task ID:	19072
RAP Cleanup Responsible ID:	ST - STATE
RAP Funding Eligibility Type:	-
RAP Actual Cost:	Not reported
RAP Completion Date:	Not reported
RAP Payment Date:	Not reported
RAP Last Order Approved:	Not reported
RA Task ID:	19073
RA Cleanup Responsible:	ST - STATE
RA Funding Eligibility Type:	-
RA Years to Complete:	0
RA Actual Cost:	Not reported

Click here for Florida Oculus:

UST:

Facility Id:	9501482
Facility Status:	CLOSED

DRAFT

INDEPENDENCE RV (Continued) **U002113482**

Type Description: Fuel user/Non-retail
Facility Phone: 4072991900
Region: STATE
Positioning Method: ADDM
Lat/Long (dms): 28 33 3.87300000 / 81 34 19.8299999

Owner:
Owner Id: 39698
Owner Name: CHRISTENSEN, PAUL
Owner Address: 9117 BAY POINT DR
Owner Address 2: Not reported
Owner City,St,Zip: ORLANDO, FL 32819
Owner Contact: PAUL CHRISTENSEN
Owner Phone: 4072991900

Tank Info:
Name: INDEPENDENCE RV
Address: 12705 W COLONIAL DR
City: WINTER GARDEN
Zip: 34787
Tank Id: 1
Status: Removed
Status Date: 01/01/1995
Install Date: Not reported
Substance: Leaded gas
Content Description: Leaded Gas
Gallons: 1000
Vessel Indicator: TANK
Tank Location: UNDERGROUND
DEP Contractor: P

Name: INDEPENDENCE RV
Address: 12705 W COLONIAL DR
City: WINTER GARDEN
Zip: 34787
Tank Id: 2
Status: Removed
Status Date: 01/01/1995
Install Date: Not reported
Substance: Leaded gas
Content Description: Leaded Gas
Gallons: 1000
Vessel Indicator: TANK
Tank Location: UNDERGROUND
DEP Contractor: P

Name: INDEPENDENCE RV
Address: 12705 W COLONIAL DR
City: WINTER GARDEN
Zip: 34787
Tank Id: 3
Status: Removed
Status Date: 01/01/1995
Install Date: Not reported
Substance: Waste oil
Content Description: Waste Oil
Gallons: 1000

DRAFT

INDEPENDENCE RV (Continued) **U002113482**

Vessel Indicator: TANK
Tank Location: UNDERGROUND
DEP Contractor: P

Click here for Florida Oculus:

190
SSE
1/4-1/2
0.496 mi.
2618 ft.

Actual:
121 ft.

Focus Map:
18

WOODLAWN MEMORIAL PARK **FL LUST** **U001365249**
400 WOODLAWN CEMETARY RD **FL UST** **N/A**
ORLANDO, FL 34734 **FL AST**
FL Financial Assurance

LUST:

Name:	WOODLAWN MEMORIAL PARK
Address:	400 WOODLAWN CEMETARY RD
City,State,Zip:	ORLANDO, FL 34734
Region:	STATE
Facility Id:	9046364
Facility Status:	OPEN
Facility Type:	C - Fuel user/Non-retail
Facility Phone:	(407)293-1361
Facility Cleanup Rank:	Not reported
District:	Central District
Lat/Long (dms):	28 32 23.0791 / 81 30 34.1345
Section:	34
Township:	22
Range:	28
Feature:	Not reported
Method:	AGPS
Datum:	0
Score:	Not reported
Score Effective Date:	Not reported
Score When Ranked:	Not reported
Operator:	TOM SIMBOWER
Name Update:	Not reported
Address Update:	Not reported

Petroleum Cleanup PCT Facility Score:

Facility Cleanup Status:	CMPL - COMPLETED
Contact:	DAVID NEEL
Contact Company:	WOODLAWN MEMORIAL PARK
Contact Address:	400 WOODLAWN CEMETERY RD
Contact City/State/Zip:	GOTHA, FL 34734
Phone:	(407)293-1361
Bad Address Ind:	N
State:	FL
Zip:	34734
Score:	Not reported
Score Effective Date:	Not reported
Related Party ID:	24316
Primary RP Role:	ACCOUNT OWNER
RP Begin Date:	1994-05-20
RP Zip:	5627
RP Extension:	Not reported

Discharge Cleanup Summary:

Discharge Date:	9/19/1990

DRAFT

WOODLAWN MEMORIAL PARK (Continued) **U001365249**

PCT Discharge Combined: Not reported
Cleanup Required: R - CLEANUP REQUIRED
Discharge Cleanup Status: SRCR - SRCR COMPLETE
Disch Cleanup Status Date: 2/28/1995
Cleanup Work Status: COMPLETED
Information Source: Z - OTHER
Other Source Description: Not reported
Eligibility Indicator: I - INELIGIBLE
Site Manager: Not reported
Site Mgr End Date: Not reported
Tank Office: -

Petroleum Cleanup Program Eligibility:
Facility ID: 9046364
Discharge Date: 9/19/1990
Pct Discharge Combined With: Not reported
Cleanup Required: R - CLEANUP REQUIRED
Discharge Cleanup Status: SRCR - SRCR COMPLETE
Disch Cleanup Status Date: 2/28/1995
Cleanup Work Status: COMPLETED
Information Source: Not reported
Other Source Description: Not reported
Application Received Date: Not reported
Cleanup Program: A - ABANDONED TANK RESTORATION PROGRAM
Eligibility Status: Not reported
Elig Status Date: Not reported
Letter Of Intent Date: Not reported
Redetermined: Not reported
Inspection Date: Not reported
Site Manager: Not reported
Site Mgr End Date: Not reported
Tank Office: -
Deductible Amount: Not reported
Deductible Paid To Date: Not reported
Co-Pay Amount: Not reported
Co-Pay Paid To Date: Not reported
Cap Amount: 0

Task Information:
District: CD
Facility ID: 9046364
Facility Status: OPEN
Facility Type: C - Fuel user/Non-retail -
County: ORANGE
County ID: 48
Cleanup Eligibility Status: I
Source Effective Date: 02-28-1995
Discharge Date: 09-19-1990
Cleanup Required: R - CLEANUP REQUIRED
Discharge Cleanup Status: SRCR - SRCR COMPLETE
Disch Cleanup Status Date: 02-28-1995
SRC Action Type: SRCR - SITE REHABILITATION COMPLETION REPORT
SRC Submit Date: 01-18-1995
SRC Review Date: 02-17-1995
SRC Completion Status: A - APPROVED
SRC Issue Date: 02-28-1995
SRC Comment: Not reported
Cleanup Work Status: COMPLETED

DRAFT

WOODLAWN MEMORIAL PARK (Continued) **U001365249**

Site Mgr:	Not reported
Site Mgr End Date:	Not reported
Tank Office:	-
SR Task ID:	20112
SR Cleanup Responsible:	RP - RESPONSIBLE PARTY
SR Funding Eligibility Type:	-
SR Actual Cost:	Not reported
SR Completion Date:	Not reported
SR Payment Date:	Not reported
SR Oral Date:	Not reported
SR Written Date:	09-24-1990
SR Soil Removal:	Y
SR Free Product Removal:	Not reported
SR Soil Tonnage Removed:	Not reported
SR Soil Treatment:	Not reported
SR Other Treatment:	Not reported
SR Alternate Proc Received Date:	Not reported
SR Alternate Procedure Status:	Not reported
SR Alternate Procedure Status Date:	Not reported
SR Alternate Procedure Comments:	Not reported
SA Task ID:	20113
SA Cleanup Responsible:	RP - RESPONSIBLE PARTY
SA Funding Eligibility Type:	-
SA Actual Cost:	Not reported
SA Completion Date:	09-14-1992
SA Payment Date:	Not reported
RAP Task ID:	20114
RAP Cleanup Responsible ID:	RP - RESPONSIBLE PARTY
RAP Funding Eligibility Type:	-
RAP Actual Cost:	Not reported
RAP Completion Date:	09-30-1992
RAP Payment Date:	Not reported
RAP Last Order Approved:	1992-09-30 00:00:00
RA Task ID:	20115
RA Cleanup Responsible:	RP - RESPONSIBLE PARTY
RA Funding Eligibility Type:	-
RA Years to Complete:	Not reported
RA Actual Cost:	Not reported

Click here for Florida Oculus:

UST:

Facility Id:	9046364
Facility Status:	OPEN
Type Description:	Fuel user/Non-retail
Facility Phone:	4072931361
Region:	STATE
Positioning Method:	AGPS
Lat/Long (dms):	28 32 13 / 81 30 30

Owner:

Owner Id:	24316
Owner Name:	WOODLAWN MEMORIAL PARK
Owner Address:	400 WOODLAWN CEMETERY RD
Owner Address 2:	Not reported
Owner City,St,Zip:	GOTHA, FL 34734
Owner Contact:	DAVID NEEL

DRAFT

WOODLAWN MEMORIAL PARK (Continued) **U001365249**

Owner Phone: 4072931361

Tank Info:
Name: WOODLAWN MEMORIAL PARK
Address: 400 WOODLAWN CEMETARY RD
City: ORLANDO
Zip: 34734
Tank Id: 1
Status: Removed
Status Date: 08/31/1990
Install Date: Not reported
Substance: Unleaded gas
Content Description: Unleaded Gas
Gallons: 550
Vessel Indicator: TANK
Tank Location: UNDERGROUND
DEP Contractor: P

Name: WOODLAWN MEMORIAL PARK
Address: 400 WOODLAWN CEMETARY RD
City: ORLANDO
Zip: 34734
Tank Id: 2
Status: Removed
Status Date: 08/31/1990
Install Date: 7/1/1980
Substance: Leaded gas
Content Description: Leaded Gas
Gallons: 550
Vessel Indicator: TANK
Tank Location: UNDERGROUND
DEP Contractor: P

Click here for Florida Oculus:

AST:
Name: WOODLAWN MEMORIAL PARK
Address: 400 WOODLAWN CEMETARY RD
Facility ID: 9046364
Facility Status: OPEN
Type Description: Fuel user/Non-retail
Facility Phone: 4072931361
DEP Contractor Own: P
Region: STATE
Positioning Method: AGPS
Lat/Long (dms): 28 32 13 / 81 30 30

Owner:
Owner Id: 24316
Owner Name: WOODLAWN MEMORIAL PARK
Owner Address: 400 WOODLAWN CEMETERY RD
Owner Address 2: Not reported
Owner City,St,Zip: GOTHA, FL 34734
Owner Contact: DAVID NEEL
Owner Phone: 4072931361

DRAFT

WOODLAWN MEMORIAL PARK (Continued) **U001365249**

Tank Id: 4
Status: Removed
Status Date: 11/14/2003
Install Date: 11/1/1990
Substance: Unleaded gas
Content Description: Unleaded Gas
Gallons: 1000
Tank Location: ABOVEGROUND

Tank Id: 3
Status: In service
Status Date: Not reported
Install Date: 7/1/1980
Substance: Vehicular diesel
Content Description: Vehicular Diesel
Gallons: 550
Tank Location: ABOVEGROUND

Tank Id: 5
Status: In service
Status Date: 05/01/2001
Install Date: 5/1/2001
Substance: Unleaded gas
Content Description: Unleaded Gas
Gallons: 1000
Tank Location: ABOVEGROUND

Construction:
Tank Id: 5
Construction Category: Miscellaneous Attributes
Construction Description: Compartmented

Tank Id: 5
Construction Category: Primary Construction
Construction Description: Steel

Tank Id: 5
Construction Category: Overfill/Spill
Construction Description: Flow shut-Off

Tank Id: 5
Construction Category: Overfill/Spill
Construction Description: Tight fill

Tank Id: 5
Construction Category: Secondary Containment
Construction Description: Double wall - tank jacket

Tank Id: 5
Construction Category: Overfill/Spill
Construction Description: Spill containment bucket

Monitoring:
Tank ID: 5
Monitoring Description: Monitor dbl wall tank space

DRAFT

WOODLAWN MEMORIAL PARK (Continued) **U001365249**

Piping:
Tank ID: 5
Piping Category: Miscellaneous Attributes
Piping Description: Abv, no soil contact

Click here for Florida Oculus:

FL Financial Assurance 3:
Name: WOODLAWN MEMORIAL PARK
Address: 400 WOODLAWN CEMETARY RD
City,State,Zip: ORLANDO, FL 34734
Region: 3
Facility ID: 9046364
Facility Phone: 4072931361
Facility Status: OPEN
Facility Type: C
Type Description: Fuel user/Non-retail
DEP CO: P
Finaincial Responsibility: INSURANCE
Insurance Company: ADMIRAL INSURANCE COMPANY
Effective Date: 05/20/2016
Expire Date: 05/20/2017
Owner ID: 24316
Onwer Name: WOODLAWN MEMORIAL PARK
Owner Address: 400 WOODLAWN CEMETERY RD
Owner Address2: Not reported
Owner City,St,Zip: GOTHA, FL 34734
Contact: DAVID NEEL
Resp Party Phone: 4072931361

Name: WOODLAWN MEMORIAL PARK
Address: 400 WOODLAWN CEMETARY RD
City,State,Zip: ORLANDO, FL 34734
Region: 3
Facility ID: 9046364
Facility Phone: 4072931361
Facility Status: OPEN
Facility Type: C
Type Description: Fuel user/Non-retail
DEP CO: P
Finaincial Responsibility: INSURANCE
Insurance Company: ADMIRAL INSURANCE COMPANY
Effective Date: 05/20/2018
Expire Date: 05/20/2019
Owner ID: 24316
Onwer Name: WOODLAWN MEMORIAL PARK
Owner Address: 400 WOODLAWN CEMETERY RD
Owner Address2: Not reported
Owner City,St,Zip: GOTHA, FL 34734
Contact: DAVID NEEL
Resp Party Phone: 4072931361

Name: WOODLAWN MEMORIAL PARK
Address: 400 WOODLAWN CEMETARY RD
City,State,Zip: ORLANDO, FL 34734

DRAFT

WOODLAWN MEMORIAL PARK (Continued) **U001365249**

Region:	3
Facility ID:	9046364
Facility Phone:	4072931361
Facility Status:	OPEN
Facility Type:	C
Type Description:	Fuel user/Non-retail
DEP CO:	P
Finaincial Responsibility:	INSURANCE
Insurance Company:	ENDURANCE AMERICAN SPECIALTY INS CO
Effective Date:	11/01/2014
Expire Date:	05/20/2015
Owner ID:	24316
Onwer Name:	WOODLAWN MEMORIAL PARK
Owner Address:	400 WOODLAWN CEMETERY RD
Owner Address2:	Not reported
Owner City,St,Zip:	GOTHA, FL 34734
Contact:	DAVID NEEL
Resp Party Phone:	4072931361

Name:	WOODLAWN MEMORIAL PARK
Address:	400 WOODLAWN CEMETARY RD
City,State,Zip:	ORLANDO, FL 34734
Region:	3
Facility ID:	9046364
Facility Phone:	4072931361
Facility Status:	OPEN
Facility Type:	C
Type Description:	Fuel user/Non-retail
DEP CO:	P
Finaincial Responsibility:	SELF-INSURANCE - LETTER FROM CHIEF FINANCIAL OFFIC
Insurance Company:	Not reported
Effective Date:	01/01/2009
Expire Date:	01/01/2010
Owner ID:	24316
Onwer Name:	WOODLAWN MEMORIAL PARK
Owner Address:	400 WOODLAWN CEMETERY RD
Owner Address2:	Not reported
Owner City,St,Zip:	GOTHA, FL 34734
Contact:	DAVID NEEL
Resp Party Phone:	4072931361

Name:	WOODLAWN MEMORIAL PARK
Address:	400 WOODLAWN CEMETARY RD
City,State,Zip:	ORLANDO, FL 34734
Region:	3
Facility ID:	9046364
Facility Phone:	4072931361
Facility Status:	OPEN
Facility Type:	C
Type Description:	Fuel user/Non-retail
DEP CO:	P
Finaincial Responsibility:	SELF-INSURANCE - LETTER FROM CHIEF FINANCIAL OFFIC
Insurance Company:	Not reported
Effective Date:	02/23/2012
Expire Date:	02/23/2013
Owner ID:	24316
Onwer Name:	WOODLAWN MEMORIAL PARK

DRAFT

WOODLAWN MEMORIAL PARK (Continued) **U001365249**

Owner Address:	400 WOODLAWN CEMETERY RD
Owner Address2:	Not reported
Owner City,St,Zip:	GOTHA, FL 34734
Contact:	DAVID NEEL
Resp Party Phone:	4072931361

Name:	WOODLAWN MEMORIAL PARK
Address:	400 WOODLAWN CEMETARY RD
City,State,Zip:	ORLANDO, FL 34734
Region:	3
Facility ID:	9046364
Facility Phone:	4072931361
Facility Status:	OPEN
Facility Type:	C
Type Description:	Fuel user/Non-retail
DEP CO:	P
Finaincial Responsibility:	SELF-INSURANCE - LETTER FROM CHIEF FINANCIAL OFFIC
Insurance Company:	Not reported
Effective Date:	03/31/2010
Expire Date:	03/31/2011
Owner ID:	24316
Onwer Name:	WOODLAWN MEMORIAL PARK
Owner Address:	400 WOODLAWN CEMETERY RD
Owner Address2:	Not reported
Owner City,St,Zip:	GOTHA, FL 34734
Contact:	DAVID NEEL
Resp Party Phone:	4072931361

Name:	WOODLAWN MEMORIAL PARK
Address:	400 WOODLAWN CEMETARY RD
City,State,Zip:	ORLANDO, FL 34734
Region:	3
Facility ID:	9046364
Facility Phone:	4072931361
Facility Status:	OPEN
Facility Type:	C
Type Description:	Fuel user/Non-retail
DEP CO:	P
Finaincial Responsibility:	SELF-INSURANCE - LETTER FROM CHIEF FINANCIAL OFFIC
Insurance Company:	Not reported
Effective Date:	03/31/2011
Expire Date:	03/31/2012
Owner ID:	24316
Onwer Name:	WOODLAWN MEMORIAL PARK
Owner Address:	400 WOODLAWN CEMETERY RD
Owner Address2:	Not reported
Owner City,St,Zip:	GOTHA, FL 34734
Contact:	DAVID NEEL
Resp Party Phone:	4072931361

DRAFT

191
WNW
1/2-1
0.635 mi.
3354 ft.

CONTINENTAL CAN CO. PLANT#3
815 E.MAPLE ST.
WINTER GARDEN, FL

FL FI Sites **S100888589**
N/A

Actual:
124 ft.

Focus Map:
8

FL SITES:

Monthly Update:	January
Air Contam:	Not reported
Soil Contam:	Not reported
Surface Water Contam:	Not reported
Ground Water Contam:	Not reported
Warning Letter Status:	Not reported
Notice of Violation Status:	No
Consent Order Status:	No
Admin Hearing Status:	No
Court Status:	No
Final Order Status:	No
Cleanup Started:	No
Cleanup Completed:	No
Deletion Recommended:	No
Other:	Not reported
District:	CENTRAL FLORIDA
Facility ID:	000086
EPA ID:	FLD004056545
Lead Unit:	BWC
Support Unit:	Not reported
Status:	ACTIVE
Status Date:	04/10/85
Comments:	NEW SITE 9-84. 3012 PRELIMINARY ASSESSMENT COMPLETED 10-85 RESULTED IN A LOW PRIORITY FOR 3012 SITE INSPECTION CALENDAR YEAR 1986. EPA/CERCLA SITE SCREENING CATEGORIZATION REVIEW COMPLETED 11/87 RESULTED IN A MEDIUM PRIORITY DETERMINATION FOR SITE SCREENING INVESTIGATION. EPA/FDER INVESTIGATION TO BE SCHEDULED CALENDAR YEAR 1989.

Click here for Florida Oculus:

192
WNW
1/2-1
0.654 mi.
3451 ft.

HARP LEAD
1095 LINCOLN TERRACE
WINTER GARDEN, FL

FL SHWS **S103093861**
FL DWM CONTAM **N/A**

Actual:
123 ft.

Focus Map:
8

SHWS:

Facility ID:	91
EPA Field Num:	**ERIC_3863**
Facility Status:	**Delisted**
DEP District:	Central
DEP Contact:	Waste Cleanup Program
Site Category:	Landfill/Dump

Click here for Florida Oculus:

DWM CONTAM:

Name:	HARP LEAD
Address:	1095 LINCOLN TER
City,State,Zip:	WINTER GARDEN, FL
Program Site Id:	ERIC_3863
Lat DD:	28

DRAFT

HARP LEAD (Continued) **S103093861**

Lat MM:	33
Lat SS:	54.8105
Long DD:	81
Long MM:	34
Long SS:	9.2717
Office/ District:	CD
Program Area:	STATE
Priority Score:	Not reported
Datum:	NAD83
Method:	ADDM
Facility Status:	Closed
Facility Type:	Not reported
Score Effective Date:	Not reported
Score When Ranked:	Not reported
Rank:	Not reported
Operator:	MICKAEL LANCRI
Phone:	(786)246-3456
Name Changed:	2014-06-18 00:00:00
Addr Changed:	2014-06-18 00:00:00
Related Party ID:	Not reported
Primary RP Role:	Not reported
RP Begin Date:	Not reported
RP Name:	Not reported
RP Address1:	Not reported
RP Address2:	Not reported
RP City:	Not reported
RP State:	Not reported
RP Zip5:	Not reported
RP Zip4:	Not reported
Contact:	Not reported
RP Phone:	Not reported
RP Extension:	Not reported
Site Manager:	Not reported

DRAFT

Count: 116 records

ORPHAN SUMMARY

City	EDR ID	Site Name	Site Address	Zip	Database(s)
CLERMONT	S105181730		JOHN'S LAKE BOAT RAMP OFF STATE ROAD 50		FL SPILLS
CLERMONT	S107598091		STATE ROAD 50 AT HANCOCK ROAD		FL SPILLS
CLERMONT	S106079248		STATE ROAD 50 AND 12TH STREET		FL SPILLS
KILLARNEY	S127290092	COMMERCIAL PROPERTY	931 WEST OAKLAND AVENUE	34740	FL ASBESTOS
KILLARNEY	S109211125	LAKE APOPKA SOUND S/D	N OF TURNPIKE/ W OF OAKLAND IN EAST LAKE		FL NPDES
OAKLAND	U004315117	RACETRAC#2399	17108 REMINGTON RD	34787	FL UST, FL Financial Assurance
OAKLAND	1011416424	WINTER S LANDING PHASE 2	E OAKLAND AVE	34760	FINDS
OAKLAND	1011399532	WINTER S LANDING, PHASE 1	E OAKLAND AVE.	34760	FINDS
OAKLAND	1007127297	OAKLAND PROFESSIONAL CENTRE	E. OAKLAND AVE.	34760	FINDS, ECHO
OAKLAND	1026693983	TRACTOR SUPPLY COMPANY	W COLONIAL DRIVE	34787	FINDS
OAKLAND	1026660619	TRACTOR SUPPLY COMPANY	W COLONIAL DRIVE	34787	ECHO
OCOEE	1024878855	ORLANDO HEALTH UF CANCER CENTER OCOEE	9900 W COLONIAL DR	34761	RCRA-VSQG
OCOEE	2019246182		11261 WEST COLONIAL DR	34761	ERNS
OCOEE	A100491017	S WATER TREATMENT PLANT GENERATOR OCOEE	2260 MAGUIRE RD	34761	FL AST
OCOEE	S109419961		W COLONIAL DR. NEAR THE BLACKWOOD AVE. INTERSECTION		FL SPILLS
OCOEE	S105458931		ORANGE GROVE, S. SIDE 8800 BLOCK W. COLONIAL DRIVE		FL SPILLS
OCOEE	1025438814	JOHN R. WATSON ENTERPISES, INC	424 WEST STORY ROAD	34761	SSTS
OCOEE	1025429025	PINCH A PENNY #15	8983 W. COLONIAL DR	34761	SSTS
OCOEE	1024151282	ORANGE COUNTY UTILITIES	257 FOUNTAINS WEST BLVD	34761	FINDS, ECHO
OCOEE	1024083785	WENDY'S OCOEE	245 FOUNTAINS WEST BLVD	34761	FINDS, ECHO
OCOEE	1026705178	COMFORT INN/MAINSTAY SUITES	1105 W COLONIAL DR	34761	FINDS
OCOEE	1026671790	COMFORT INN/MAINSTAY SUITES	1105 W COLONIAL DR	34761	ECHO
OCOEE	S125957977	S WATER TREATMENT PLANT GENERATOR OCOEE	2260 MAGUIRE RD	34761	FL Financial Assurance
OCOEE	S120697083	CROWN POINT SUBSTATION	2200 WEST RD	34761	FL TIER 2
OCOEE	S122439562	ORANGE COUNTY UTILITIES	257 FOUNTAINS WEST BLVD		FL NPDES
ORANGE COUNTY	879599		AT THE WEST RAMP ON THE SOUTH SIDE OF THE SOUTH HANGER		ERNS
ORANGE COUNTY	8711407		ORANGE COUNTY EMERGENCY MGT 305 677 7646		ERNS
ORLANDO	8710793		GATE 36 NORTH WEST AIRLINES		ERNS
ORLANDO	2018232896		WEST COLONIAL DR.		ERNS
ORLANDO	2002606621		HWY 192 WEST		ERNS
ORLANDO	2018228819		4760 WEST SUNLAKE		ERNS
ORLANDO	2012026262		HIGHWAY 528 WEST & CONSULATE DRIVE		ERNS
ORLANDO	S125676572	SUNTERRA SITE	2500 COLONIAL DRIVE		FL VCP, FL DWM CONTAM, FL RESP PARTY
ORLANDO	91060580		301 OLD WINTER GARDEN RD		HMIRS
ORLANDO	92090616		OLD WINTER GARDEN		HMIRS
ORLANDO	91040495		301 OLD WINTER GARDEN RD		HMIRS
ORLANDO	91020726		OLD WINTER GARDEN RD		HMIRS
ORLANDO	2008441856	OLD WINTER GARDEN ROAD	OLD WINTER GARDEN ROAD		HMIRS
ORLANDO	97070637		OLD WINTER GARDEN		HMIRS
ORLANDO	S105458921		INTERSECTION OF APOPKA VINELAND & WINTER GARDEN		FL SPILLS
ORLANDO	S120695371		VISTANA CENTRE DR & APOPKA VINELAND RD		FL SPILLS
ORLANDO	S105182918		MICHIGAN AVENUE, NEAR DIVISION STREET		FL SPILLS

DRAFT

Count: 116 records

ORPHAN SUMMARY

City	EDR ID	Site Name	Site Address	Zip	Database(s)
ORLANDO	S107166676		MICHIGAN ST & WESTMORLAND AVE, UNDER I-4 OVERPASS		FL SPILLS
ORLANDO	S117325423		I-4 MM81 WESTBOUND, NEAR MICHIGAN/WESTMORELAND STREET		FL SPILLS
ORLANDO	S108785857		INTERSECTION OF TYLER RD. AND OLD WINTER GARDEN RD., ADJACENT TO 5525 OWG		FL SPILLS
ORLANDO	S108786003		NE CORNER OF MERCY DRIVE AND OLD WINTER GARDEN		FL SPILLS
ORLANDO	S108645683		I-4 WEST JOHN YOUNG PKWY, RAMP		FL SPILLS
ORLANDO	S121164002		WEST OAK RIDGE RD		FL SPILLS
ORLANDO	S120045049		HAMPTON'S AT METRO WEST		FL SPILLS
ORLANDO	S120045541		SR 408 EASTBOUND-NEAR FL TURNPIKE EXIT 265, 300' WEST OF CR526 O-PASS		FL SPILLS
ORLANDO	S120046197		ON JYP 100' BEFORE PRINCETON IN MEDIAN WEST SIDE		FL SPILLS
ORLANDO	S109689294		I-4 WEST BOUND BETWEEN SR 535 AND CENTRAL FL PARKWAY		FL SPILLS
ORLANDO	S109689406		WEST SR 50, LAKE SHERWOOD BRIDGE		FL SPILLS
ORLANDO	S111989556		WEST COLONIAL AND BUMBY ROAD		FL SPILLS
ORLANDO	S113724542		SR-528 WEST BOUND AT SR-436		FL SPILLS
ORLANDO	S116710913		I-4 WB JUST WEST OF JOHN YOUNG PARKWAY		FL SPILLS
ORLANDO	S118683928		I-4 EASTBOUND MEDIAN ~0.5 MILES WEST OF EXIT 65 (EPCOT CENTER DR.)		FL SPILLS
ORLANDO	S122440754		WEST WETHERBEE RD		FL SPILLS
ORLANDO	S105187909		WEST AIRFIELD FIRE FIGHTING STATION		FL SPILLS
ORLANDO	S105185433		SR 528 1 MILE WEST OF DALLAS BOULEVARD		FL SPILLS
ORLANDO	S105188069		SR 50 1/4 MILE WEST OF LAKE PICKETT ROAD		FL SPILLS
ORLANDO	S105182607		I-4 EASTBOUND, 1 MILE WEST OF SR 417		FL SPILLS
ORLANDO	S105182736		3/4 MILE WEST OF HUMANE SOCIETY		FL SPILLS
ORLANDO	S105182763		WEST RAMP OF OIA		FL SPILLS
ORLANDO	S105188194		I-4 & EAST WEST EXPRESSWAY		FL SPILLS
ORLANDO	S108035796		3/10 MILE WEST OF JOHN YOUNG PARKWAY ON I-4 MM78.5		FL SPILLS
ORLANDO	S110117662		I-4 WEST BOUND MM 87		FL SPILLS
ORLANDO	S110274254		FL TURNPIKE AND WEST COLONIAL DR. ON-RAMP		FL SPILLS
ORLANDO	S112192438		I-4 MILE MARKER 88 WEST BOUND		FL SPILLS
ORLANDO	S118895284		I-4 WEST BOUND AT MILE MARKER 86.5, PAR ST.		FL SPILLS
ORLANDO	S123491067		COASTAL LANE, WEST MELBOURNE, FL 32904		FL SPILLS
ORLANDO	S105460724		HURSTON NORTH TOWER BUILDING,400 WEST ROBINSON ST		FL SPILLS
ORLANDO	S105459705		TAFT VINELAND ROAD - 1 BLOCK WEST OF BACHMAN		FL SPILLS
ORLANDO	S105458922		INTERCHANGE OF I-4 & EAST-WEST EXPRESSWAY (SR 408)		FL SPILLS
ORLANDO	S105461443		BEELINE WEST OF JYP		FL SPILLS
ORLANDO	S105461483		LAKE BARTON/WEST SHORE OF ORLANDO EXECUTIVE AIRPOR		FL SPILLS
ORLANDO	S105191362		TEXACO ON MAGUIRE AND SR 50		FL SPILLS
ORLANDO	S105191028		SR 528 WEST AT I-4		FL SPILLS
ORLANDO	S109925935		WEST MICHIGAN AT I-4		FL SPILLS
ORLANDO	S110472486		43RD STREET JUST WEST OF S. TEXAS AVE.		FL SPILLS
ORLANDO	S122963840		WEST SIDE OF LAKE HIAWASSEE		FL SPILLS
ORLANDO	S119094003		OLD WINTER GARDEN RD.; JOHN YOUNG PKWY		FL SPILLS
ORLANDO	S109007327		FLORIDA TURNPKE, SOUTHBOUND LANE, WEST SIDE		FL SPILLS
ORLANDO	S109007383		BUCHAN AVENUE, OFF OLD WINTER GARDEN ROAD		FL SPILLS
ORLANDO	S109007212		OHIO AVENUE OFF OF OLD WINTER GARDEN ROAD		FL SPILLS
ORLANDO	S111989633		1/4 MILE WEST OF EXIT 79 ON I04 EB- SOUHSIDE OF I-4		FL SPILLS

DRAFT

Count: 116 records

ORPHAN SUMMARY

City	EDR ID	Site Name	Site Address	Zip	Database(s)
ORLANDO	S126007766		I4 EB WEST OF SR 408		FL SPILLS
ORLANDO	S127015213	TOLL DEMO	263 FLORIDA'S TURNPIKE, ORLANDO, FL	32835	FL ASBESTOS
ORLANDO	S121825329	WAWA @ SR 435 & VININGS WAY BLVD	VININGS WAY BLVD & S APOPKA VINELAND RD		FL NPDES
PINE HILLS	S105460244		CORNER OF OLD WINTER GARDEN ROAD AND PINE HILLS RD		FL SPILLS
WINDERMERE	1010503318	WINDERMERE FINANCIAL CENTER	4705 S APOPKA VINELAND RD	34786	FINDS, ECHO
WINTER GARDEN	1014466986	FOWLER GROVES	1625 WINTER GARDEN VINELAND RD	34787	RCRA-VSQG
WINTER GARDEN	1023967246	FLORIDA DEP EMERALD DRY CLEANERS DSCP SITE ID ERIC_5004	14219 W COLONIAL DR	34787	RCRA-VSQG
WINTER GARDEN	2005709139	COLONIAL VINELAND	COLONIAL VINELAND		HMIRS
WINTER GARDEN	S105191274		APOPKA VINELAND AND FLORIDA TURNPIKE		FL SPILLS
WINTER GARDEN	S105460219		FLA TURNPIKE MM269 SOUTHBOUND @ DANIELS RD OVERPAS		FL SPILLS
WINTER GARDEN	S105185191		EAST WEST/ FLORIDA TURNPIKE NORTH		FL SPILLS
WINTER GARDEN	S122963477		OLD WINTER GARDEN ROAD AND WOODLAWN CEMETERY RD		FL SPILLS
WINTER GARDEN	S108645120		AVALON RD (SR 545) JUST NORTH OF MCKINNEY RD		FL SPILLS
WINTER GARDEN	S105459248		TUFFY AUTO CENTER, 12534 WEST COLONIAL DRIVE		FL SPILLS
WINTER GARDEN	1025429104	PINCH A PENNY #166	13770 W COLONIAL DR STE 150	34787	SSTS
WINTER GARDEN	1012052590	PINCH A PENNY #166	13770 W COLONIAL DR STE 150	34787	SSTS
WINTER GARDEN	1008159505	BLACK LAKE PARK	SR 535 & DANIELS RD	34787	FINDS
WINTER GARDEN	1024026630	SONATA WEST MOB	2020 DANIELS RD	34787	FINDS, ECHO
WINTER GARDEN	1025457619	ENCORE AT OVATION PHASE 1 AND 2	AVALON ROAD AND FLEMMINGS ROAD	34787	FINDS
WINTER GARDEN	1024602958	HAMLIN WEST MASS GRADE	AVALON RD	34787	FINDS, ECHO
WINTER GARDEN	1026701019	2062 SILVERLEAF MASS GRADE	AVALON + LAKE INGRAM RD	34787	FINDS
WINTER GARDEN	1010494869	DANIELS RD	S OF BEARD RD TO W COLONIAL DR	34787	FINDS, ECHO
WINTER GARDEN	1026846607	CR 545 OFFSITE UTILITY IMPROVEMENTS	AVALON RD BETWEEN WESTERN WAY AND HARTZOG RD	34787	ECHO
WINTER GARDEN	1026846747	WINTER GARDEN COMMERCE CENTER LLC - PHASE 2	N OF COLONIAL DRIVE & E OF 9TH STREET	34787	ECHO
WINTER GARDEN	S108800350		1481,1475,1409 AVALON ROAD		FL DEDB
WINTER GARDEN	S126321721	READY MARKET GASOLINE STATION AND CLIFF'S GROCERY PART A-1900	1297 WEST S.R. 50		FL DWM CONTAM
WINTER GARDEN	S127018100	931 W OAKLAND LLC	931 W OAKLAND AVE	34787	FL Financial Assurance
WINTER GARDEN	S121825075	SPRINGHILL LS #F3296	10042 BEDTIME STORY DR	34787	FL Financial Assurance
WINTER GARDEN	S121423920	DANIELS COMMERCE CENTER	1660 DANIELS RD		FL NPDES
WINTER GARDEN	S123645908	ENCORE AT OVATION PHASE 1 AND 2	AVALON ROAD AND FLEMMINGS ROAD		FL NPDES

DRAFT

GOVERNMENT RECORDS SEARCHED / DATA CURRENCY TRACKING

To maintain currency of the following federal and state databases, EDR contacts the appropriate governmental agency on a monthly or quarterly basis, as required.

Number of Days to Update: Provides confirmation that EDR is reporting records that have been updated within 90 days from the date the government agency made the information available to the public.

STANDARD ENVIRONMENTAL RECORDS

Federal NPL site list

NPL: National Priority List

National Priorities List (Superfund). The NPL is a subset of CERCLIS and identifies over 1,200 sites for priority cleanup under the Superfund Program. NPL sites may encompass relatively large areas. As such, EDR provides polygon coverage for over 1,000 NPL site boundaries produced by EPA's Environmental Photographic Interpretation Center (EPIC) and regional EPA offices.

Date of Government Version: 07/29/2021
Date Data Arrived at EDR: 08/04/2021
Date Made Active in Reports: 08/31/2021
Number of Days to Update: 27

Source: EPA
Telephone: N/A
Last EDR Contact: 10/01/2021
Next Scheduled EDR Contact: 01/10/2022
Data Release Frequency: Quarterly

NPL Site Boundaries

Sources:

EPA's Environmental Photographic Interpretation Center (EPIC)
Telephone: 202-564-7333

EPA Region 1
Telephone 617-918-1143

EPA Region 6
Telephone: 214-655-6659

EPA Region 3
Telephone 215-814-5418

EPA Region 7
Telephone: 913-551-7247

EPA Region 4
Telephone 404-562-8033

EPA Region 8
Telephone: 303-312-6774

EPA Region 5
Telephone 312-886-6686

EPA Region 9
Telephone: 415-947-4246

EPA Region 10
Telephone 206-553-8665

DRAFT

Proposed NPL: Proposed National Priority List Sites

A site that has been proposed for listing on the National Priorities List through the issuance of a proposed rule in the Federal Register. EPA then accepts public comments on the site, responds to the comments, and places on the NPL those sites that continue to meet the requirements for listing.

Date of Government Version: 07/29/2021
Date Data Arrived at EDR: 08/04/2021
Date Made Active in Reports: 08/31/2021
Number of Days to Update: 27

Source: EPA
Telephone: N/A
Last EDR Contact: 10/01/2021
Next Scheduled EDR Contact: 01/10/2022
Data Release Frequency: Quarterly

NPL LIENS: Federal Superfund Liens

Federal Superfund Liens. Under the authority granted the USEPA by CERCLA of 1980, the USEPA has the authority to file liens against real property in order to recover remedial action expenditures or when the property owner received notification of potential liability. USEPA compiles a listing of filed notices of Superfund Liens.

Date of Government Version: 10/15/1991
Date Data Arrived at EDR: 02/02/1994
Date Made Active in Reports: 03/30/1994
Number of Days to Update: 56

Source: EPA
Telephone: 202-564-4267
Last EDR Contact: 08/15/2011
Next Scheduled EDR Contact: 11/28/2011
Data Release Frequency: No Update Planned

Federal Delisted NPL site list

Delisted NPL: National Priority List Deletions

The National Oil and Hazardous Substances Pollution Contingency Plan (NCP) establishes the criteria that the EPA uses to delete sites from the NPL. In accordance with 40 CFR 300.425.(e), sites may be deleted from the NPL where no further response is appropriate.

Date of Government Version: 07/29/2021
Date Data Arrived at EDR: 08/04/2021
Date Made Active in Reports: 08/31/2021
Number of Days to Update: 27

Source: EPA
Telephone: N/A
Last EDR Contact: 10/01/2021
Next Scheduled EDR Contact: 01/10/2022
Data Release Frequency: Quarterly

Federal CERCLIS list

FEDERAL FACILITY: Federal Facility Site Information listing

A listing of National Priority List (NPL) and Base Realignment and Closure (BRAC) sites found in the Comprehensive Environmental Response, Compensation and Liability Information System (CERCLIS) Database where EPA Federal Facilities Restoration and Reuse Office is involved in cleanup activities.

Date of Government Version: 05/25/2021
Date Data Arrived at EDR: 06/24/2021
Date Made Active in Reports: 09/20/2021
Number of Days to Update: 88

Source: Environmental Protection Agency
Telephone: 703-603-8704
Last EDR Contact: 10/01/2021
Next Scheduled EDR Contact: 01/10/2022
Data Release Frequency: Varies

SEMS: Superfund Enterprise Management System

SEMS (Superfund Enterprise Management System) tracks hazardous waste sites, potentially hazardous waste sites, and remedial activities performed in support of EPA's Superfund Program across the United States. The list was formerly know as CERCLIS, renamed to SEMS by the EPA in 2015. The list contains data on potentially hazardous waste sites that have been reported to the USEPA by states, municipalities, private companies and private persons, pursuant to Section 103 of the Comprehensive Environmental Response, Compensation, and Liability Act (CERCLA). This dataset also contains sites which are either proposed to or on the National Priorities List (NPL) and the sites which are in the screening and assessment phase for possible inclusion on the NPL.

Date of Government Version: 07/29/2021
Date Data Arrived at EDR: 08/04/2021
Date Made Active in Reports: 08/31/2021
Number of Days to Update: 27

Source: EPA
Telephone: 800-424-9346
Last EDR Contact: 10/01/2021
Next Scheduled EDR Contact: 01/24/2022
Data Release Frequency: Quarterly

Federal CERCLIS NFRAP site list

SEMS-ARCHIVE: Superfund Enterprise Management System Archive

DRAFT

SEMS-ARCHIVE (Superfund Enterprise Management System Archive) tracks sites that have no further interest under the Federal Superfund Program based on available information. The list was formerly known as the CERCLIS-NFRAP, renamed to SEMS ARCHIVE by the EPA in 2015. EPA may perform a minimal level of assessment work at a site while it is archived if site conditions change and/or new information becomes available. Archived sites have been removed and archived from the inventory of SEMS sites. Archived status indicates that, to the best of EPA's knowledge, assessment at a site has been completed and that EPA has determined no further steps will be taken to list the site on the National Priorities List (NPL), unless information indicates this decision was not appropriate or other considerations require a recommendation for listing at a later time. The decision does not necessarily mean that there is no hazard associated with a given site; it only means that. based upon available information, the location is not judged to be potential NPL site.

Date of Government Version: 07/29/2021
Date Data Arrived at EDR: 08/04/2021
Date Made Active in Reports: 08/31/2021
Number of Days to Update: 27

Source: EPA
Telephone: 800-424-9346
Last EDR Contact: 10/01/2021
Next Scheduled EDR Contact: 01/24/2022
Data Release Frequency: Quarterly

Federal RCRA CORRACTS facilities list

CORRACTS: Corrective Action Report

CORRACTS identifies hazardous waste handlers with RCRA corrective action activity.

Date of Government Version: 03/22/2021
Date Data Arrived at EDR: 03/23/2021
Date Made Active in Reports: 05/19/2021
Number of Days to Update: 57

Source: EPA
Telephone: 800-424-9346
Last EDR Contact: 09/15/2021
Next Scheduled EDR Contact: 01/03/2022
Data Release Frequency: Quarterly

Federal RCRA non-CORRACTS TSD facilities list

RCRA-TSDF: RCRA - Treatment, Storage and Disposal

RCRAInfo is EPA's comprehensive information system, providing access to data supporting the Resource Conservation and Recovery Act (RCRA) of 1976 and the Hazardous and Solid Waste Amendments (HSWA) of 1984. The database includes selective information on sites which generate, transport, store, treat and/or dispose of hazardous waste as defined by the Resource Conservation and Recovery Act (RCRA). Transporters are individuals or entities that move hazardous waste from the generator offsite to a facility that can recycle, treat, store, or dispose of the waste. TSDFs treat, store, or dispose of the waste.

Date of Government Version: 03/22/2021
Date Data Arrived at EDR: 03/23/2021
Date Made Active in Reports: 05/19/2021
Number of Days to Update: 57

Source: Environmental Protection Agency
Telephone: (404) 562-8651
Last EDR Contact: 09/15/2021
Next Scheduled EDR Contact: 01/03/2022
Data Release Frequency: Quarterly

Federal RCRA generators list

RCRA-LQG: RCRA - Large Quantity Generators

RCRAInfo is EPA's comprehensive information system, providing access to data supporting the Resource Conservation and Recovery Act (RCRA) of 1976 and the Hazardous and Solid Waste Amendments (HSWA) of 1984. The database includes selective information on sites which generate, transport, store, treat and/or dispose of hazardous waste as defined by the Resource Conservation and Recovery Act (RCRA). Large quantity generators (LQGs) generate over 1,000 kilograms (kg) of hazardous waste, or over 1 kg of acutely hazardous waste per month.

Date of Government Version: 03/22/2021
Date Data Arrived at EDR: 03/23/2021
Date Made Active in Reports: 05/19/2021
Number of Days to Update: 57

Source: Environmental Protection Agency
Telephone: (404) 562-8651
Last EDR Contact: 09/15/2021
Next Scheduled EDR Contact: 01/03/2022
Data Release Frequency: Quarterly

DRAFT

RCRA-SQG: RCRA - Small Quantity Generators

RCRAInfo is EPA's comprehensive information system, providing access to data supporting the Resource Conservation and Recovery Act (RCRA) of 1976 and the Hazardous and Solid Waste Amendments (HSWA) of 1984. The database includes selective information on sites which generate, transport, store, treat and/or dispose of hazardous waste as defined by the Resource Conservation and Recovery Act (RCRA). Small quantity generators (SQGs) generate between 100 kg and 1,000 kg of hazardous waste per month.

Date of Government Version: 03/22/2021
Date Data Arrived at EDR: 03/23/2021
Date Made Active in Reports: 05/19/2021
Number of Days to Update: 57

Source: Environmental Protection Agency
Telephone: (404) 562-8651
Last EDR Contact: 09/15/2021
Next Scheduled EDR Contact: 01/03/2022
Data Release Frequency: Quarterly

RCRA-VSQG: RCRA - Very Small Quantity Generators (Formerly Conditionally Exempt Small Quantity Generators)

RCRAInfo is EPA's comprehensive information system, providing access to data supporting the Resource Conservation and Recovery Act (RCRA) of 1976 and the Hazardous and Solid Waste Amendments (HSWA) of 1984. The database includes selective information on sites which generate, transport, store, treat and/or dispose of hazardous waste as defined by the Resource Conservation and Recovery Act (RCRA). Very small quantity generators (VSQGs) generate less than 100 kg of hazardous waste, or less than 1 kg of acutely hazardous waste per month.

Date of Government Version: 03/22/2021
Date Data Arrived at EDR: 03/23/2021
Date Made Active in Reports: 05/19/2021
Number of Days to Update: 57

Source: Environmental Protection Agency
Telephone: (404) 562-8651
Last EDR Contact: 09/15/2021
Next Scheduled EDR Contact: 01/03/2022
Data Release Frequency: Quarterly

Federal institutional controls / engineering controls registries

LUCIS: Land Use Control Information System

LUCIS contains records of land use control information pertaining to the former Navy Base Realignment and Closure properties.

Date of Government Version: 05/10/2021
Date Data Arrived at EDR: 05/13/2021
Date Made Active in Reports: 08/03/2021
Number of Days to Update: 82

Source: Department of the Navy
Telephone: 843-820-7326
Last EDR Contact: 08/05/2021
Next Scheduled EDR Contact: 11/22/2021
Data Release Frequency: Varies

US ENG CONTROLS: Engineering Controls Sites List

A listing of sites with engineering controls in place. Engineering controls include various forms of caps, building foundations, liners, and treatment methods to create pathway elimination for regulated substances to enter environmental media or effect human health.

Date of Government Version: 05/17/2021
Date Data Arrived at EDR: 05/21/2021
Date Made Active in Reports: 08/11/2021
Number of Days to Update: 82

Source: Environmental Protection Agency
Telephone: 703-603-0695
Last EDR Contact: 08/23/2021
Next Scheduled EDR Contact: 12/06/2021
Data Release Frequency: Varies

US INST CONTROLS: Institutional Controls Sites List

A listing of sites with institutional controls in place. Institutional controls include administrative measures, such as groundwater use restrictions, construction restrictions, property use restrictions, and post remediation care requirements intended to prevent exposure to contaminants remaining on site. Deed restrictions are generally required as part of the institutional controls.

Date of Government Version: 05/17/2021
Date Data Arrived at EDR: 05/21/2021
Date Made Active in Reports: 08/11/2021
Number of Days to Update: 82

Source: Environmental Protection Agency
Telephone: 703-603-0695
Last EDR Contact: 08/23/2021
Next Scheduled EDR Contact: 12/06/2021
Data Release Frequency: Varies

DRAFT

Federal ERNS list

ERNS: Emergency Response Notification System

Emergency Response Notification System. ERNS records and stores information on reported releases of oil and hazardous substances.

Date of Government Version: 06/14/2021
Date Data Arrived at EDR: 06/17/2021
Date Made Active in Reports: 08/17/2021
Number of Days to Update: 61

Source: National Response Center, United States Coast Guard
Telephone: 202-267-2180
Last EDR Contact: 09/21/2021
Next Scheduled EDR Contact: 01/03/2022
Data Release Frequency: Quarterly

State- and tribal - equivalent CERCLIS

SHWS: Florida's State-Funded Action Sites

State Hazardous Waste Sites. State hazardous waste site records are the states' equivalent to CERCLIS. These sites may or may not already be listed on the federal CERCLIS list. Priority sites planned for cleanup using state funds (state equivalent of Superfund) are identified along with sites where cleanup will be paid for by potentially responsible parties. Available information varies by state.

Date of Government Version: 01/13/2020
Date Data Arrived at EDR: 02/19/2020
Date Made Active in Reports: 04/28/2020
Number of Days to Update: 69

Source: Department of Environmental Protection
Telephone: 850-488-0190
Last EDR Contact: 08/19/2020
Next Scheduled EDR Contact: 11/29/2021
Data Release Frequency: Semi-Annually

State and tribal landfill and/or solid waste disposal site lists

SWF/LF: Solid Waste Facility Database

Solid Waste Facilities/Landfill Sites. SWF/LF type records typically contain an inventory of solid waste disposal facilities or landfills in a particular state. Depending on the state, these may be active or inactive facilities or open dumps that failed to meet RCRA Subtitle D Section 4004 criteria for solid waste landfills or disposal sites.

Date of Government Version: 07/12/2021
Date Data Arrived at EDR: 07/13/2021
Date Made Active in Reports: 09/30/2021
Number of Days to Update: 79

Source: Department of Environmental Protection
Telephone: 850-922-7121
Last EDR Contact: 10/08/2021
Next Scheduled EDR Contact: 01/24/2022
Data Release Frequency: Quarterly

State and tribal leaking storage tank lists

LAST: Leaking Aboveground Storage Tank Listing

The file for Leaking Aboveground Storage Tanks. Please remember STCM does not track the source of the discharge so the agency provides a list of facilities with an aboveground tank and an open discharge split by facilities with aboveground tanks only and facilities with aboveground and underground tanks.

Date of Government Version: 04/29/2021
Date Data Arrived at EDR: 04/29/2021
Date Made Active in Reports: 07/15/2021
Number of Days to Update: 77

Source: Department of Environmental Protection
Telephone: 850-245-8799
Last EDR Contact: 08/04/2021
Next Scheduled EDR Contact: 11/08/2021
Data Release Frequency: Varies

LUST: Petroleum Contamination Detail Report

Leaking Underground Storage Tank Incident Reports. LUST records contain an inventory of reported leaking underground storage tank incidents. Not all states maintain these records, and the information stored varies by state.

Date of Government Version: 04/27/2021
Date Data Arrived at EDR: 04/28/2021
Date Made Active in Reports: 07/14/2021
Number of Days to Update: 77

Source: Department of Environmental Protection
Telephone: 850-245-8839
Last EDR Contact: 07/23/2021
Next Scheduled EDR Contact: 11/08/2021
Data Release Frequency: Quarterly

DRAFT

INDIAN LUST R4: Leaking Underground Storage Tanks on Indian Land
LUSTs on Indian land in Florida, Mississippi and North Carolina.

Date of Government Version: 05/28/2021
Date Data Arrived at EDR: 06/22/2021
Date Made Active in Reports: 09/20/2021
Number of Days to Update: 90
Source: EPA Region 4
Telephone: 404-562-8677
Last EDR Contact: 06/17/2021
Next Scheduled EDR Contact: 11/01/2021
Data Release Frequency: Varies

INDIAN LUST R7: Leaking Underground Storage Tanks on Indian Land
LUSTs on Indian land in Iowa, Kansas, and Nebraska

Date of Government Version: 06/01/2021
Date Data Arrived at EDR: 06/11/2021
Date Made Active in Reports: 09/07/2021
Number of Days to Update: 88
Source: EPA Region 7
Telephone: 913-551-7003
Last EDR Contact: 06/11/2021
Next Scheduled EDR Contact: 11/01/2021
Data Release Frequency: Varies

INDIAN LUST R9: Leaking Underground Storage Tanks on Indian Land
LUSTs on Indian land in Arizona, California, New Mexico and Nevada

Date of Government Version: 05/27/2021
Date Data Arrived at EDR: 06/11/2021
Date Made Active in Reports: 09/07/2021
Number of Days to Update: 88
Source: Environmental Protection Agency
Telephone: 415-972-3372
Last EDR Contact: 06/11/2021
Next Scheduled EDR Contact: 11/01/2021
Data Release Frequency: Varies

INDIAN LUST R10: Leaking Underground Storage Tanks on Indian Land
LUSTs on Indian land in Alaska, Idaho, Oregon and Washington.

Date of Government Version: 04/27/2021
Date Data Arrived at EDR: 06/11/2021
Date Made Active in Reports: 09/07/2021
Number of Days to Update: 88
Source: EPA Region 10
Telephone: 206-553-2857
Last EDR Contact: 06/11/2021
Next Scheduled EDR Contact: 11/01/2021
Data Release Frequency: Varies

INDIAN LUST R6: Leaking Underground Storage Tanks on Indian Land
LUSTs on Indian land in New Mexico and Oklahoma.

Date of Government Version: 05/17/2021
Date Data Arrived at EDR: 06/11/2021
Date Made Active in Reports: 09/07/2021
Number of Days to Update: 88
Source: EPA Region 6
Telephone: 214-665-6597
Last EDR Contact: 06/11/2021
Next Scheduled EDR Contact: 11/01/2021
Data Release Frequency: Varies

INDIAN LUST R1: Leaking Underground Storage Tanks on Indian Land
A listing of leaking underground storage tank locations on Indian Land.

Date of Government Version: 04/28/2021
Date Data Arrived at EDR: 06/11/2021
Date Made Active in Reports: 09/07/2021
Number of Days to Update: 88
Source: EPA Region 1
Telephone: 617-918-1313
Last EDR Contact: 06/11/2021
Next Scheduled EDR Contact: 11/01/2021
Data Release Frequency: Varies

INDIAN LUST R8: Leaking Underground Storage Tanks on Indian Land
LUSTs on Indian land in Colorado, Montana, North Dakota, South Dakota, Utah and Wyoming.

Date of Government Version: 05/27/2021
Date Data Arrived at EDR: 06/11/2021
Date Made Active in Reports: 09/07/2021
Number of Days to Update: 88
Source: EPA Region 8
Telephone: 303-312-6271
Last EDR Contact: 06/11/2021
Next Scheduled EDR Contact: 11/01/2021
Data Release Frequency: Varies

DRAFT

INDIAN LUST R5: Leaking Underground Storage Tanks on Indian Land
Leaking underground storage tanks located on Indian Land in Michigan, Minnesota and Wisconsin.

Date of Government Version: 04/06/2021
Date Data Arrived at EDR: 06/11/2021
Date Made Active in Reports: 09/07/2021
Number of Days to Update: 88
Source: EPA, Region 5
Telephone: 312-886-7439
Last EDR Contact: 06/11/2021
Next Scheduled EDR Contact: 11/01/2021
Data Release Frequency: Varies

State and tribal registered storage tank lists

FEMA UST: Underground Storage Tank Listing
A listing of all FEMA owned underground storage tanks.

Date of Government Version: 01/29/2021
Date Data Arrived at EDR: 02/17/2021
Date Made Active in Reports: 03/22/2021
Number of Days to Update: 33
Source: FEMA
Telephone: 202-646-5797
Last EDR Contact: 09/30/2021
Next Scheduled EDR Contact: 01/17/2022
Data Release Frequency: Varies

FF TANKS: Federal Facilities Listing
A listing of federal facilities with storage tanks.

Date of Government Version: 06/18/2021
Date Data Arrived at EDR: 06/21/2021
Date Made Active in Reports: 09/13/2021
Number of Days to Update: 84
Source: Department of Environmental Protection
Telephone: 850-245-8250
Last EDR Contact: 09/14/2021
Next Scheduled EDR Contact: 01/03/2022
Data Release Frequency: Quarterly

UST: Storage Tank Facility Information
Registered Underground Storage Tanks. UST's are regulated under Subtitle I of the Resource Conservation and Recovery Act (RCRA) and must be registered with the state department responsible for administering the UST program. Available information varies by state program.

Date of Government Version: 04/28/2021
Date Data Arrived at EDR: 04/28/2021
Date Made Active in Reports: 07/14/2021
Number of Days to Update: 77
Source: Department of Environmental Protection
Telephone: 850-245-8839
Last EDR Contact: 07/20/2021
Next Scheduled EDR Contact: 11/08/2021
Data Release Frequency: Quarterly

AST: Storage Tank Facility Information
Registered Aboveground Storage Tanks.

Date of Government Version: 04/28/2021
Date Data Arrived at EDR: 04/28/2021
Date Made Active in Reports: 07/14/2021
Number of Days to Update: 77
Source: Department of Environmental Protection
Telephone: 850-245-8839
Last EDR Contact: 07/20/2021
Next Scheduled EDR Contact: 11/08/2021
Data Release Frequency: Quarterly

INDIAN UST R1: Underground Storage Tanks on Indian Land
The Indian Underground Storage Tank (UST) database provides information about underground storage tanks on Indian land in EPA Region 1 (Connecticut, Maine, Massachusetts, New Hampshire, Rhode Island, Vermont and ten Tribal Nations).

Date of Government Version: 04/28/2021
Date Data Arrived at EDR: 06/11/2021
Date Made Active in Reports: 09/07/2021
Number of Days to Update: 88
Source: EPA, Region 1
Telephone: 617-918-1313
Last EDR Contact: 06/11/2021
Next Scheduled EDR Contact: 11/01/2021
Data Release Frequency: Varies

DRAFT

INDIAN UST R10: Underground Storage Tanks on Indian Land

The Indian Underground Storage Tank (UST) database provides information about underground storage tanks on Indian land in EPA Region 10 (Alaska, Idaho, Oregon, Washington, and Tribal Nations).

Date of Government Version: 04/27/2021
Date Data Arrived at EDR: 06/11/2021
Date Made Active in Reports: 09/07/2021
Number of Days to Update: 88

Source: EPA Region 10
Telephone: 206-553-2857
Last EDR Contact: 06/11/2021
Next Scheduled EDR Contact: 11/01/2021
Data Release Frequency: Varies

INDIAN UST R5: Underground Storage Tanks on Indian Land

The Indian Underground Storage Tank (UST) database provides information about underground storage tanks on Indian land in EPA Region 5 (Michigan, Minnesota and Wisconsin and Tribal Nations).

Date of Government Version: 04/06/2021
Date Data Arrived at EDR: 06/11/2021
Date Made Active in Reports: 09/07/2021
Number of Days to Update: 88

Source: EPA Region 5
Telephone: 312-886-6136
Last EDR Contact: 06/11/2021
Next Scheduled EDR Contact: 11/01/2021
Data Release Frequency: Varies

INDIAN UST R7: Underground Storage Tanks on Indian Land

The Indian Underground Storage Tank (UST) database provides information about underground storage tanks on Indian land in EPA Region 7 (Iowa, Kansas, Missouri, Nebraska, and 9 Tribal Nations).

Date of Government Version: 06/01/2021
Date Data Arrived at EDR: 06/11/2021
Date Made Active in Reports: 09/07/2021
Number of Days to Update: 88

Source: EPA Region 7
Telephone: 913-551-7003
Last EDR Contact: 06/11/2021
Next Scheduled EDR Contact: 11/01/2021
Data Release Frequency: Varies

INDIAN UST R9: Underground Storage Tanks on Indian Land

The Indian Underground Storage Tank (UST) database provides information about underground storage tanks on Indian land in EPA Region 9 (Arizona, California, Hawaii, Nevada, the Pacific Islands, and Tribal Nations).

Date of Government Version: 05/27/2021
Date Data Arrived at EDR: 06/11/2021
Date Made Active in Reports: 09/07/2021
Number of Days to Update: 88

Source: EPA Region 9
Telephone: 415-972-3368
Last EDR Contact: 06/11/2021
Next Scheduled EDR Contact: 11/01/2021
Data Release Frequency: Varies

INDIAN UST R4: Underground Storage Tanks on Indian Land

The Indian Underground Storage Tank (UST) database provides information about underground storage tanks on Indian land in EPA Region 4 (Alabama, Florida, Georgia, Kentucky, Mississippi, North Carolina, South Carolina, Tennessee and Tribal Nations)

Date of Government Version: 05/28/2021
Date Data Arrived at EDR: 06/22/2021
Date Made Active in Reports: 09/20/2021
Number of Days to Update: 90

Source: EPA Region 4
Telephone: 404-562-9424
Last EDR Contact: 06/17/2021
Next Scheduled EDR Contact: 11/01/2021
Data Release Frequency: Varies

INDIAN UST R6: Underground Storage Tanks on Indian Land

The Indian Underground Storage Tank (UST) database provides information about underground storage tanks on Indian land in EPA Region 6 (Louisiana, Arkansas, Oklahoma, New Mexico, Texas and 65 Tribes).

Date of Government Version: 05/17/2021
Date Data Arrived at EDR: 06/11/2021
Date Made Active in Reports: 09/07/2021
Number of Days to Update: 88

Source: EPA Region 6
Telephone: 214-665-7591
Last EDR Contact: 06/11/2021
Next Scheduled EDR Contact: 11/01/2021
Data Release Frequency: Varies

DRAFT

INDIAN UST R8: Underground Storage Tanks on Indian Land

The Indian Underground Storage Tank (UST) database provides information about underground storage tanks on Indian land in EPA Region 8 (Colorado, Montana, North Dakota, South Dakota, Utah, Wyoming and 27 Tribal Nations).

Date of Government Version: 05/27/2021
Date Data Arrived at EDR: 06/11/2021
Date Made Active in Reports: 09/07/2021
Number of Days to Update: 88

Source: EPA Region 8
Telephone: 303-312-6137
Last EDR Contact: 06/11/2021
Next Scheduled EDR Contact: 11/01/2021
Data Release Frequency: Varies

TANKS: Storage Tank Facility List

This listing includes storage tank facilities that do not have tank information. The tanks have either be closed or removed from the site, but the facilities were still registered at some point in history.

Date of Government Version: 04/28/2021
Date Data Arrived at EDR: 04/28/2021
Date Made Active in Reports: 07/14/2021
Number of Days to Update: 77

Source: Department of Environmental Protection
Telephone: 850-245-8841
Last EDR Contact: 07/20/2021
Next Scheduled EDR Contact: 11/08/2021
Data Release Frequency: Quarterly

State and tribal institutional control / engineering control registries

ENG CONTROLS: Institutional Controls Registry

The registry is a database of all contaminated sites in the state of Florida which are subject to engineering controls. Engineering Controls encompass a variety of engineered remedies to contain and/or reduce contamination, and/or physical barriers intended to limit access to property. ECs include fences, signs, guards, landfill caps, provision of potable water, slurry walls, sheet pile (vertical caps), pumping and treatment of groundwater, monitoring wells, and vapor extraction systems.

Date of Government Version: 06/24/2021
Date Data Arrived at EDR: 06/24/2021
Date Made Active in Reports: 09/20/2021
Number of Days to Update: 88

Source: Department of Environmental Protection
Telephone: 850-245-8927
Last EDR Contact: 09/29/2021
Next Scheduled EDR Contact: 01/10/2022
Data Release Frequency: Semi-Annually

Inst Control: Institutional Controls Registry

The registry is a database of all contaminated sites in the state of Florida which are subject to institutional and engineering controls.

Date of Government Version: 06/24/2021
Date Data Arrived at EDR: 06/24/2021
Date Made Active in Reports: 09/20/2021
Number of Days to Update: 88

Source: Department of Environmental Protection
Telephone: 850-245-8927
Last EDR Contact: 09/29/2021
Next Scheduled EDR Contact: 01/10/2022
Data Release Frequency: Semi-Annually

State and tribal voluntary cleanup sites

INDIAN VCP R7: Voluntary Cleanup Priority Lisitng

A listing of voluntary cleanup priority sites located on Indian Land located in Region 7.

Date of Government Version: 03/20/2008
Date Data Arrived at EDR: 04/22/2008
Date Made Active in Reports: 05/19/2008
Number of Days to Update: 27

Source: EPA, Region 7
Telephone: 913-551-7365
Last EDR Contact: 07/08/2021
Next Scheduled EDR Contact: 07/20/2009
Data Release Frequency: Varies

INDIAN VCP R1: Voluntary Cleanup Priority Listing

A listing of voluntary cleanup priority sites located on Indian Land located in Region 1.

DRAFT

Date of Government Version: 07/27/2015
Date Data Arrived at EDR: 09/29/2015
Date Made Active in Reports: 02/18/2016
Number of Days to Update: 142
Source: EPA, Region 1
Telephone: 617-918-1102
Last EDR Contact: 09/15/2021
Next Scheduled EDR Contact: 01/03/2022
Data Release Frequency: Varies

VCP: Voluntary Cleanup Sites
Listing of closed and active voluntary cleanup sites.

Date of Government Version: 04/27/2021
Date Data Arrived at EDR: 05/14/2021
Date Made Active in Reports: 07/27/2021
Number of Days to Update: 74
Source: Department of Environmental Protection
Telephone: 850-245-8705
Last EDR Contact: 08/19/2021
Next Scheduled EDR Contact: 11/29/2021
Data Release Frequency: Varies

State and tribal Brownfields sites

BROWNFIELDS: Brownfields Sites Database
Brownfields are defined by the Florida Department of Environmental Protection (FDEP) as abandoned, idled, or underused industrial and commercial facilities where expansion or redevelopment is complicated by real or perceived environmental contamination.

Date of Government Version: 06/16/2021
Date Data Arrived at EDR: 06/24/2021
Date Made Active in Reports: 09/21/2021
Number of Days to Update: 89
Source: Department of Environmental Protection
Telephone: 850-245-8927
Last EDR Contact: 09/28/2021
Next Scheduled EDR Contact: 01/10/2022
Data Release Frequency: Semi-Annually

BROWNFIELDS AREAS: Brownfields Areas Database
A "brownfield area" means a contiguous area of one or more brownfield sites, some of which may not be contaminated, that has been designated as such by a local government resolution. Such areas may include all or portions of community redevelopment areas, enterprise zones, empowerment zones, other such designated economically deprived communities and areas, and Environmental Protection Agency (EPA) designated brownfield pilot projects. This layer provides a polygon representation of the boundaries of these designated Brownfield Areas in Florida.

Date of Government Version: 05/28/2021
Date Data Arrived at EDR: 06/24/2021
Date Made Active in Reports: 09/21/2021
Number of Days to Update: 89
Source: Department of Environmental Protection
Telephone: 850-245-8934
Last EDR Contact: 09/28/2021
Next Scheduled EDR Contact: 01/10/2022
Data Release Frequency: Quarterly

BSRA: Brownfield Site Rehabilitation Agreements Listing
The BSRA provides DEP and the public assurance that site rehabilitation will be conducted in accordance with Florida Statutes and DEP's Contaminated Site Cleanup Criteria rule. In addition, the BSRA provides limited liability protection for the voluntary responsible party. The BSRA contains various commitments by the voluntary responsible party, including milestones for completion of site rehabilitation tasks and submittal of technical reports and plans. It also contains a commitment by DEP to review technical reports according to an agreed upon schedule. Only those brownfield sites with an executed BSRA are eligible to apply for a voluntary cleanup tax credit incentive pursuant to Section 376.30781, Florida Statutes.

Date of Government Version: 04/23/2021
Date Data Arrived at EDR: 06/24/2021
Date Made Active in Reports: 09/21/2021
Number of Days to Update: 89
Source: Department of Environmental Protection
Telephone: 850-245-8934
Last EDR Contact: 10/01/2021
Next Scheduled EDR Contact: 01/10/2022
Data Release Frequency: Varies

ADDITIONAL ENVIRONMENTAL RECORDS

Local Brownfield lists

DRAFT

US BROWNFIELDS: A Listing of Brownfields Sites

Brownfields are real property, the expansion, redevelopment, or reuse of which may be complicated by the presence or potential presence of a hazardous substance, pollutant, or contaminant. Cleaning up and reinvesting in these properties takes development pressures off of undeveloped, open land, and both improves and protects the environment. Assessment, Cleanup and Redevelopment Exchange System (ACRES) stores information reported by EPA Brownfields grant recipients on brownfields properties assessed or cleaned up with grant funding as well as information on Targeted Brownfields Assessments performed by EPA Regions. A listing of ACRES Brownfield sites is obtained from Cleanups in My Community. Cleanups in My Community provides information on Brownfields properties for which information is reported back to EPA, as well as areas served by Brownfields grant programs.

Date of Government Version: 06/10/2021
Date Data Arrived at EDR: 06/10/2021
Date Made Active in Reports: 08/17/2021
Number of Days to Update: 68

Source: Environmental Protection Agency
Telephone: 202-566-2777
Last EDR Contact: 09/14/2021
Next Scheduled EDR Contact: 12/27/2021
Data Release Frequency: Semi-Annually

Local Lists of Landfill / Solid Waste Disposal Sites

SWRCY: Recycling Centers

A listing of recycling centers located in the state of Florida.

Date of Government Version: 12/03/2018
Date Data Arrived at EDR: 01/15/2019
Date Made Active in Reports: 03/14/2019
Number of Days to Update: 58

Source: Department of Environmental Protection
Telephone: 850-245-8718
Last EDR Contact: 07/16/2021
Next Scheduled EDR Contact: 10/25/2021
Data Release Frequency: Varies

INDIAN ODI: Report on the Status of Open Dumps on Indian Lands

Location of open dumps on Indian land.

Date of Government Version: 12/31/1998
Date Data Arrived at EDR: 12/03/2007
Date Made Active in Reports: 01/24/2008
Number of Days to Update: 52

Source: Environmental Protection Agency
Telephone: 703-308-8245
Last EDR Contact: 07/20/2021
Next Scheduled EDR Contact: 11/08/2021
Data Release Frequency: Varies

ODI: Open Dump Inventory

An open dump is defined as a disposal facility that does not comply with one or more of the Part 257 or Part 258 Subtitle D Criteria.

Date of Government Version: 06/30/1985
Date Data Arrived at EDR: 08/09/2004
Date Made Active in Reports: 09/17/2004
Number of Days to Update: 39

Source: Environmental Protection Agency
Telephone: 800-424-9346
Last EDR Contact: 06/09/2004
Next Scheduled EDR Contact: N/A
Data Release Frequency: No Update Planned

DEBRIS REGION 9: Torres Martinez Reservation Illegal Dump Site Locations

A listing of illegal dump sites location on the Torres Martinez Indian Reservation located in eastern Riverside County and northern Imperial County, California.

Date of Government Version: 01/12/2009
Date Data Arrived at EDR: 05/07/2009
Date Made Active in Reports: 09/21/2009
Number of Days to Update: 137

Source: EPA, Region 9
Telephone: 415-947-4219
Last EDR Contact: 07/13/2021
Next Scheduled EDR Contact: 11/01/2021
Data Release Frequency: No Update Planned

IHS OPEN DUMPS: Open Dumps on Indian Land

A listing of all open dumps located on Indian Land in the United States.

DRAFT

Date of Government Version: 04/01/2014
Date Data Arrived at EDR: 08/06/2014
Date Made Active in Reports: 01/29/2015
Number of Days to Update: 176

Source: Department of Health & Human Serivces, Indian Health Service
Telephone: 301-443-1452
Last EDR Contact: 07/20/2021
Next Scheduled EDR Contact: 11/08/2021
Data Release Frequency: Varies

Local Lists of Hazardous waste / Contaminated Sites

US HIST CDL: National Clandestine Laboratory Register

A listing of clandestine drug lab locations that have been removed from the DEAs National Clandestine Laboratory Register.

Date of Government Version: 05/18/2021
Date Data Arrived at EDR: 05/18/2021
Date Made Active in Reports: 08/03/2021
Number of Days to Update: 77

Source: Drug Enforcement Administration
Telephone: 202-307-1000
Last EDR Contact: 08/17/2021
Next Scheduled EDR Contact: 12/06/2021
Data Release Frequency: No Update Planned

PRIORITYCLEANERS: Priority Ranking List

The Florida Legislature has established a state-funded program to cleanup properties that are contaminated as a result of the operations of a drycleaning facility.

Date of Government Version: 04/21/2021
Date Data Arrived at EDR: 05/11/2021
Date Made Active in Reports: 07/27/2021
Number of Days to Update: 77

Source: Department of Environmental Protection
Telephone: 850-245-8927
Last EDR Contact: 08/10/2021
Next Scheduled EDR Contact: 11/22/2021
Data Release Frequency: Varies

FL SITES: Sites List

This summary status report was developed from a number of lists including the Eckhardt list, the Moffit list, the EPA Hazardous Waste Sites list, EPA's Emergency & Remedial Response information System list (RCRA Section 3012) & existing department lists such as the obsolete uncontrolled Hazardous Waste Sites list. This list is no longer updated.

Date of Government Version: 12/31/1989
Date Data Arrived at EDR: 05/09/1994
Date Made Active in Reports: 08/04/1994
Number of Days to Update: 87

Source: Department of Environmental Protection
Telephone: 850-245-8705
Last EDR Contact: 03/24/1994
Next Scheduled EDR Contact: N/A
Data Release Frequency: No Update Planned

US CDL: Clandestine Drug Labs

A listing of clandestine drug lab locations. The U.S. Department of Justice ("the Department") provides this web site as a public service. It contains addresses of some locations where law enforcement agencies reported they found chemicals or other items that indicated the presence of either clandestine drug laboratories or dumpsites. In most cases, the source of the entries is not the Department, and the Department has not verified the entry and does not guarantee its accuracy. Members of the public must verify the accuracy of all entries by, for example, contacting local law enforcement and local health departments.

Date of Government Version: 05/18/2021
Date Data Arrived at EDR: 05/18/2021
Date Made Active in Reports: 08/03/2021
Number of Days to Update: 77

Source: Drug Enforcement Administration
Telephone: 202-307-1000
Last EDR Contact: 08/17/2021
Next Scheduled EDR Contact: 12/06/2021
Data Release Frequency: Quarterly

PFAS: PFOS and PFOA stand for perfluorooctane sulfonate and perfluorooctanoic acid

PFOS and PFOA stand for perfluorooctane sulfonate and perfluorooctanoic acid, respectively. Both are fluorinated organic chemicals, part of a larger family of compounds referred to as perfluoroalkyl substances (PFASs).

Date of Government Version: 04/27/2021
Date Data Arrived at EDR: 04/29/2021
Date Made Active in Reports: 07/19/2021
Number of Days to Update: 81

Source: Department of Environmental Protection
Telephone: 850-245-8690
Last EDR Contact: 08/04/2021
Next Scheduled EDR Contact: 11/08/2021
Data Release Frequency: Varies

DRAFT

Local Land Records

LIENS 2: CERCLA Lien Information

A Federal CERCLA ('Superfund') lien can exist by operation of law at any site or property at which EPA has spent Superfund monies. These monies are spent to investigate and address releases and threatened releases of contamination. CERCLIS provides information as to the identity of these sites and properties.

Date of Government Version: 07/29/2021
Date Data Arrived at EDR: 08/04/2021
Date Made Active in Reports: 08/31/2021
Number of Days to Update: 27

Source: Environmental Protection Agency
Telephone: 202-564-6023
Last EDR Contact: 10/01/2021
Next Scheduled EDR Contact: 01/10/2022
Data Release Frequency: Semi-Annually

Records of Emergency Release Reports

HMIRS: Hazardous Materials Information Reporting System

Hazardous Materials Incident Report System. HMIRS contains hazardous material spill incidents reported to DOT.

Date of Government Version: 09/12/2021
Date Data Arrived at EDR: 09/13/2021
Date Made Active in Reports: 09/28/2021
Number of Days to Update: 15

Source: U.S. Department of Transportation
Telephone: 202-366-4555
Last EDR Contact: 09/13/2021
Next Scheduled EDR Contact: 01/03/2022
Data Release Frequency: Quarterly

SPILLS: Oil and Hazardous Materials Incidents

Statewide oil and hazardous materials inland incidents.

Date of Government Version: 06/29/2021
Date Data Arrived at EDR: 06/30/2021
Date Made Active in Reports: 09/23/2021
Number of Days to Update: 85

Source: Department of Environmental Protection
Telephone: 850-245-2010
Last EDR Contact: 09/30/2021
Next Scheduled EDR Contact: 01/17/2022
Data Release Frequency: Semi-Annually

SPILLS 90: SPILLS90 data from FirstSearch

Spills 90 includes those spill and release records available exclusively from FirstSearch databases. Typically, they may include chemical, oil and/or hazardous substance spills recorded after 1990. Duplicate records that are already included in EDR incident and release records are not included in Spills 90.

Date of Government Version: 12/10/2012
Date Data Arrived at EDR: 01/03/2013
Date Made Active in Reports: 03/04/2013
Number of Days to Update: 60

Source: FirstSearch
Telephone: N/A
Last EDR Contact: 01/03/2013
Next Scheduled EDR Contact: N/A
Data Release Frequency: No Update Planned

SPILLS 80: SPILLS80 data from FirstSearch

Spills 80 includes those spill and release records available from FirstSearch databases prior to 1990. Typically, they may include chemical, oil and/or hazardous substance spills recorded before 1990. Duplicate records that are already included in EDR incident and release records are not included in Spills 80.

Date of Government Version: 09/01/2001
Date Data Arrived at EDR: 01/03/2013
Date Made Active in Reports: 03/06/2013
Number of Days to Update: 62

Source: FirstSearch
Telephone: N/A
Last EDR Contact: 01/03/2013
Next Scheduled EDR Contact: N/A
Data Release Frequency: No Update Planned

Other Ascertainable Records

RCRA NonGen / NLR: RCRA - Non Generators / No Longer Regulated

RCRAInfo is EPA's comprehensive information system, providing access to data supporting the Resource Conservation and Recovery Act (RCRA) of 1976 and the Hazardous and Solid Waste Amendments (HSWA) of 1984. The database includes selective information on sites which generate, transport, store, treat and/or dispose of hazardous waste as defined by the Resource Conservation and Recovery Act (RCRA). Non-Generators do not presently generate hazardous waste.

DRAFT

Date of Government Version: 03/22/2021
Date Data Arrived at EDR: 03/23/2021
Date Made Active in Reports: 05/19/2021
Number of Days to Update: 57

Source: Environmental Protection Agency
Telephone: (404) 562-8651
Last EDR Contact: 09/15/2021
Next Scheduled EDR Contact: 01/03/2022
Data Release Frequency: Quarterly

FUDS: Formerly Used Defense Sites

The listing includes locations of Formerly Used Defense Sites properties where the US Army Corps of Engineers is actively working or will take necessary cleanup actions.

Date of Government Version: 05/04/2021
Date Data Arrived at EDR: 05/18/2021
Date Made Active in Reports: 08/11/2021
Number of Days to Update: 85

Source: U.S. Army Corps of Engineers
Telephone: 202-528-4285
Last EDR Contact: 08/17/2021
Next Scheduled EDR Contact: 11/29/2021
Data Release Frequency: Varies

DOD: Department of Defense Sites

This data set consists of federally owned or administered lands, administered by the Department of Defense, that have any area equal to or greater than 640 acres of the United States, Puerto Rico, and the U.S. Virgin Islands.

Date of Government Version: 12/31/2005
Date Data Arrived at EDR: 11/10/2006
Date Made Active in Reports: 01/11/2007
Number of Days to Update: 62

Source: USGS
Telephone: 888-275-8747
Last EDR Contact: 07/13/2021
Next Scheduled EDR Contact: 10/25/2021
Data Release Frequency: Semi-Annually

FEDLAND: Federal and Indian Lands

Federally and Indian administrated lands of the United States. Lands included are administrated by: Army Corps of Engineers, Bureau of Reclamation, National Wild and Scenic River, National Wildlife Refuge, Public Domain Land, Wilderness, Wilderness Study Area, Wildlife Management Area, Bureau of Indian Affairs, Bureau of Land Management, Department of Justice, Forest Service, Fish and Wildlife Service, National Park Service.

Date of Government Version: 04/02/2018
Date Data Arrived at EDR: 04/11/2018
Date Made Active in Reports: 11/06/2019
Number of Days to Update: 574

Source: U.S. Geological Survey
Telephone: 888-275-8747
Last EDR Contact: 10/05/2021
Next Scheduled EDR Contact: 01/17/2022
Data Release Frequency: N/A

SCRD DRYCLEANERS: State Coalition for Remediation of Drycleaners Listing

The State Coalition for Remediation of Drycleaners was established in 1998, with support from the U.S. EPA Office of Superfund Remediation and Technology Innovation. It is comprised of representatives of states with established drycleaner remediation programs. Currently the member states are Alabama, Connecticut, Florida, Illinois, Kansas, Minnesota, Missouri, North Carolina, Oregon, South Carolina, Tennessee, Texas, and Wisconsin.

Date of Government Version: 01/01/2017
Date Data Arrived at EDR: 02/03/2017
Date Made Active in Reports: 04/07/2017
Number of Days to Update: 63

Source: Environmental Protection Agency
Telephone: 615-532-8599
Last EDR Contact: 08/06/2021
Next Scheduled EDR Contact: 11/22/2021
Data Release Frequency: Varies

US FIN ASSUR: Financial Assurance Information

All owners and operators of facilities that treat, store, or dispose of hazardous waste are required to provide proof that they will have sufficient funds to pay for the clean up, closure, and post-closure care of their facilities.

Date of Government Version: 09/13/2021
Date Data Arrived at EDR: 09/15/2021
Date Made Active in Reports: 09/28/2021
Number of Days to Update: 13

Source: Environmental Protection Agency
Telephone: 202-566-1917
Last EDR Contact: 09/15/2021
Next Scheduled EDR Contact: 01/03/2022
Data Release Frequency: Quarterly

DRAFT

EPA WATCH LIST: EPA WATCH LIST

EPA maintains a "Watch List" to facilitate dialogue between EPA, state and local environmental agencies on enforcement matters relating to facilities with alleged violations identified as either significant or high priority. Being on the Watch List does not mean that the facility has actually violated the law only that an investigation by EPA or a state or local environmental agency has led those organizations to allege that an unproven violation has in fact occurred. Being on the Watch List does not represent a higher level of concern regarding the alleged violations that were detected, but instead indicates cases requiring additional dialogue between EPA, state and local agencies - primarily because of the length of time the alleged violation has gone unaddressed or unresolved.

Date of Government Version: 08/30/2013
Date Data Arrived at EDR: 03/21/2014
Date Made Active in Reports: 06/17/2014
Number of Days to Update: 88
Source: Environmental Protection Agency
Telephone: 617-520-3000
Last EDR Contact: 07/26/2021
Next Scheduled EDR Contact: 11/15/2021
Data Release Frequency: Quarterly

2020 COR ACTION: 2020 Corrective Action Program List

The EPA has set ambitious goals for the RCRA Corrective Action program by creating the 2020 Corrective Action Universe. This RCRA cleanup baseline includes facilities expected to need corrective action. The 2020 universe contains a wide variety of sites. Some properties are heavily contaminated while others were contaminated but have since been cleaned up. Still others have not been fully investigated yet, and may require little or no remediation. Inclusion in the 2020 Universe does not necessarily imply failure on the part of a facility to meet its RCRA obligations.

Date of Government Version: 09/30/2017
Date Data Arrived at EDR: 05/08/2018
Date Made Active in Reports: 07/20/2018
Number of Days to Update: 73
Source: Environmental Protection Agency
Telephone: 703-308-4044
Last EDR Contact: 08/06/2021
Next Scheduled EDR Contact: 11/15/2021
Data Release Frequency: Varies

TSCA: Toxic Substances Control Act

Toxic Substances Control Act. TSCA identifies manufacturers and importers of chemical substances included on the TSCA Chemical Substance Inventory list. It includes data on the production volume of these substances by plant site.

Date of Government Version: 12/31/2016
Date Data Arrived at EDR: 06/17/2020
Date Made Active in Reports: 09/10/2020
Number of Days to Update: 85
Source: EPA
Telephone: 202-260-5521
Last EDR Contact: 09/17/2021
Next Scheduled EDR Contact: 12/27/2021
Data Release Frequency: Every 4 Years

TRIS: Toxic Chemical Release Inventory System

Toxic Release Inventory System. TRIS identifies facilities which release toxic chemicals to the air, water and land in reportable quantities under SARA Title III Section 313.

Date of Government Version: 12/31/2018
Date Data Arrived at EDR: 08/14/2020
Date Made Active in Reports: 11/04/2020
Number of Days to Update: 82
Source: EPA
Telephone: 202-566-0250
Last EDR Contact: 08/17/2021
Next Scheduled EDR Contact: 11/29/2021
Data Release Frequency: Annually

SSTS: Section 7 Tracking Systems

Section 7 of the Federal Insecticide, Fungicide and Rodenticide Act, as amended (92 Stat. 829) requires all registered pesticide-producing establishments to submit a report to the Environmental Protection Agency by March 1st each year. Each establishment must report the types and amounts of pesticides, active ingredients and devices being produced, and those having been produced and sold or distributed in the past year.

Date of Government Version: 04/19/2021
Date Data Arrived at EDR: 04/20/2021
Date Made Active in Reports: 07/16/2021
Number of Days to Update: 87
Source: EPA
Telephone: 202-564-4203
Last EDR Contact: 07/19/2021
Next Scheduled EDR Contact: 11/01/2021
Data Release Frequency: Annually

DRAFT

ROD: Records Of Decision

Record of Decision. ROD documents mandate a permanent remedy at an NPL (Superfund) site containing technical and health information to aid in the cleanup.

Date of Government Version: 07/29/2021
Date Data Arrived at EDR: 08/04/2021
Date Made Active in Reports: 08/31/2021
Number of Days to Update: 27

Source: EPA
Telephone: 703-416-0223
Last EDR Contact: 10/01/2021
Next Scheduled EDR Contact: 12/13/2021
Data Release Frequency: Annually

RMP: Risk Management Plans

When Congress passed the Clean Air Act Amendments of 1990, it required EPA to publish regulations and guidance for chemical accident prevention at facilities using extremely hazardous substances. The Risk Management Program Rule (RMP Rule) was written to implement Section 112(r) of these amendments. The rule, which built upon existing industry codes and standards, requires companies of all sizes that use certain flammable and toxic substances to develop a Risk Management Program, which includes a(n): Hazard assessment that details the potential effects of an accidental release, an accident history of the last five years, and an evaluation of worst-case and alternative accidental releases; Prevention program that includes safety precautions and maintenance, monitoring, and employee training measures; and Emergency response program that spells out emergency health care, employee training measures and procedures for informing the public and response agencies (e.g the fire department) should an accident occur.

Date of Government Version: 05/07/2021
Date Data Arrived at EDR: 05/13/2021
Date Made Active in Reports: 08/03/2021
Number of Days to Update: 82

Source: Environmental Protection Agency
Telephone: 202-564-8600
Last EDR Contact: 07/14/2021
Next Scheduled EDR Contact: 11/01/2021
Data Release Frequency: Varies

RAATS: RCRA Administrative Action Tracking System

RCRA Administration Action Tracking System. RAATS contains records based on enforcement actions issued under RCRA pertaining to major violators and includes administrative and civil actions brought by the EPA. For administration actions after September 30, 1995, data entry in the RAATS database was discontinued. EPA will retain a copy of the database for historical records. It was necessary to terminate RAATS because a decrease in agency resources made it impossible to continue to update the information contained in the database.

Date of Government Version: 04/17/1995
Date Data Arrived at EDR: 07/03/1995
Date Made Active in Reports: 08/07/1995
Number of Days to Update: 35

Source: EPA
Telephone: 202-564-4104
Last EDR Contact: 06/02/2008
Next Scheduled EDR Contact: 09/01/2008
Data Release Frequency: No Update Planned

PRP: Potentially Responsible Parties

A listing of verified Potentially Responsible Parties

Date of Government Version: 12/30/2020
Date Data Arrived at EDR: 01/14/2021
Date Made Active in Reports: 03/05/2021
Number of Days to Update: 50

Source: EPA
Telephone: 202-564-6023
Last EDR Contact: 10/01/2021
Next Scheduled EDR Contact: 11/15/2021
Data Release Frequency: Quarterly

PADS: PCB Activity Database System

PCB Activity Database. PADS Identifies generators, transporters, commercial storers and/or brokers and disposers of PCB's who are required to notify the EPA of such activities.

Date of Government Version: 11/19/2020
Date Data Arrived at EDR: 01/08/2021
Date Made Active in Reports: 03/22/2021
Number of Days to Update: 73

Source: EPA
Telephone: 202-566-0500
Last EDR Contact: 10/08/2021
Next Scheduled EDR Contact: 01/17/2022
Data Release Frequency: Annually

DRAFT

ICIS: Integrated Compliance Information System

The Integrated Compliance Information System (ICIS) supports the information needs of the national enforcement and compliance program as well as the unique needs of the National Pollutant Discharge Elimination System (NPDES) program.

Date of Government Version: 11/18/2016
Date Data Arrived at EDR: 11/23/2016
Date Made Active in Reports: 02/10/2017
Number of Days to Update: 79

Source: Environmental Protection Agency
Telephone: 202-564-2501
Last EDR Contact: 09/30/2021
Next Scheduled EDR Contact: 01/17/2022
Data Release Frequency: Quarterly

FTTS: FIFRA/ TSCA Tracking System - FIFRA (Federal Insecticide, Fungicide, & Rodenticide Act)/TSCA (Toxic Substances Control Act)

FTTS tracks administrative cases and pesticide enforcement actions and compliance activities related to FIFRA, TSCA and EPCRA (Emergency Planning and Community Right-to-Know Act). To maintain currency, EDR contacts the Agency on a quarterly basis.

Date of Government Version: 04/09/2009
Date Data Arrived at EDR: 04/16/2009
Date Made Active in Reports: 05/11/2009
Number of Days to Update: 25

Source: EPA/Office of Prevention, Pesticides and Toxic Substances
Telephone: 202-566-1667
Last EDR Contact: 08/18/2017
Next Scheduled EDR Contact: 12/04/2017
Data Release Frequency: No Update Planned

FTTS INSP: FIFRA/ TSCA Tracking System - FIFRA (Federal Insecticide, Fungicide, & Rodenticide Act)/TSCA (Toxic Substances Control Act)

A listing of FIFRA/TSCA Tracking System (FTTS) inspections and enforcements.

Date of Government Version: 04/09/2009
Date Data Arrived at EDR: 04/16/2009
Date Made Active in Reports: 05/11/2009
Number of Days to Update: 25

Source: EPA
Telephone: 202-566-1667
Last EDR Contact: 08/18/2017
Next Scheduled EDR Contact: 12/04/2017
Data Release Frequency: No Update Planned

MLTS: Material Licensing Tracking System

MLTS is maintained by the Nuclear Regulatory Commission and contains a list of approximately 8,100 sites which possess or use radioactive materials and which are subject to NRC licensing requirements. To maintain currency, EDR contacts the Agency on a quarterly basis.

Date of Government Version: 03/08/2021
Date Data Arrived at EDR: 03/11/2021
Date Made Active in Reports: 05/11/2021
Number of Days to Update: 61

Source: Nuclear Regulatory Commission
Telephone: 301-415-7169
Last EDR Contact: 07/14/2021
Next Scheduled EDR Contact: 11/01/2021
Data Release Frequency: Quarterly

COAL ASH DOE: Steam-Electric Plant Operation Data

A listing of power plants that store ash in surface ponds.

Date of Government Version: 12/31/2019
Date Data Arrived at EDR: 12/01/2020
Date Made Active in Reports: 02/09/2021
Number of Days to Update: 70

Source: Department of Energy
Telephone: 202-586-8719
Last EDR Contact: 09/03/2021
Next Scheduled EDR Contact: 12/13/2021
Data Release Frequency: Varies

COAL ASH EPA: Coal Combustion Residues Surface Impoundments List

A listing of coal combustion residues surface impoundments with high hazard potential ratings.

Date of Government Version: 01/12/2017
Date Data Arrived at EDR: 03/05/2019
Date Made Active in Reports: 11/11/2019
Number of Days to Update: 251

Source: Environmental Protection Agency
Telephone: N/A
Last EDR Contact: 08/31/2021
Next Scheduled EDR Contact: 12/13/2021
Data Release Frequency: Varies

DRAFT

PCB TRANSFORMER: PCB Transformer Registration Database
The database of PCB transformer registrations that includes all PCB registration submittals.

Date of Government Version: 09/13/2019
Date Data Arrived at EDR: 11/06/2019
Date Made Active in Reports: 02/10/2020
Number of Days to Update: 96
Source: Environmental Protection Agency
Telephone: 202-566-0517
Last EDR Contact: 08/06/2021
Next Scheduled EDR Contact: 11/15/2021
Data Release Frequency: Varies

RADINFO: Radiation Information Database
The Radiation Information Database (RADINFO) contains information about facilities that are regulated by U.S. Environmental Protection Agency (EPA) regulations for radiation and radioactivity.

Date of Government Version: 07/01/2019
Date Data Arrived at EDR: 07/01/2019
Date Made Active in Reports: 09/23/2019
Number of Days to Update: 84
Source: Environmental Protection Agency
Telephone: 202-343-9775
Last EDR Contact: 09/27/2021
Next Scheduled EDR Contact: 01/10/2022
Data Release Frequency: Quarterly

HIST FTTS: FIFRA/TSCA Tracking System Administrative Case Listing
A complete administrative case listing from the FIFRA/TSCA Tracking System (FTTS) for all ten EPA regions. The information was obtained from the National Compliance Database (NCDB). NCDB supports the implementation of FIFRA (Federal Insecticide, Fungicide, and Rodenticide Act) and TSCA (Toxic Substances Control Act). Some EPA regions are now closing out records. Because of that, and the fact that some EPA regions are not providing EPA Headquarters with updated records, it was decided to create a HIST FTTS database. It included records that may not be included in the newer FTTS database updates. This database is no longer updated.

Date of Government Version: 10/19/2006
Date Data Arrived at EDR: 03/01/2007
Date Made Active in Reports: 04/10/2007
Number of Days to Update: 40
Source: Environmental Protection Agency
Telephone: 202-564-2501
Last EDR Contact: 12/17/2007
Next Scheduled EDR Contact: 03/17/2008
Data Release Frequency: No Update Planned

HIST FTTS INSP: FIFRA/TSCA Tracking System Inspection & Enforcement Case Listing
A complete inspection and enforcement case listing from the FIFRA/TSCA Tracking System (FTTS) for all ten EPA regions. The information was obtained from the National Compliance Database (NCDB). NCDB supports the implementation of FIFRA (Federal Insecticide, Fungicide, and Rodenticide Act) and TSCA (Toxic Substances Control Act). Some EPA regions are now closing out records. Because of that, and the fact that some EPA regions are not providing EPA Headquarters with updated records, it was decided to create a HIST FTTS database. It included records that may not be included in the newer FTTS database updates. This database is no longer updated.

Date of Government Version: 10/19/2006
Date Data Arrived at EDR: 03/01/2007
Date Made Active in Reports: 04/10/2007
Number of Days to Update: 40
Source: Environmental Protection Agency
Telephone: 202-564-2501
Last EDR Contact: 12/17/2008
Next Scheduled EDR Contact: 03/17/2008
Data Release Frequency: No Update Planned

DOT OPS: Incident and Accident Data
Department of Transporation, Office of Pipeline Safety Incident and Accident data.

Date of Government Version: 01/02/2020
Date Data Arrived at EDR: 01/28/2020
Date Made Active in Reports: 04/17/2020
Number of Days to Update: 80
Source: Department of Transporation, Office of Pipeline Safety
Telephone: 202-366-4595
Last EDR Contact: 07/23/2021
Next Scheduled EDR Contact: 11/08/2021
Data Release Frequency: Quarterly

CONSENT: Superfund (CERCLA) Consent Decrees
Major legal settlements that establish responsibility and standards for cleanup at NPL (Superfund) sites. Released periodically by United States District Courts after settlement by parties to litigation matters.

DRAFT

Date of Government Version: 06/30/2021
Date Data Arrived at EDR: 07/14/2021
Date Made Active in Reports: 07/16/2021
Number of Days to Update: 2
Source: Department of Justice, Consent Decree Library
Telephone: Varies
Last EDR Contact: 09/30/2021
Next Scheduled EDR Contact: 01/17/2022
Data Release Frequency: Varies

BRS: Biennial Reporting System

The Biennial Reporting System is a national system administered by the EPA that collects data on the generation and management of hazardous waste. BRS captures detailed data from two groups: Large Quantity Generators (LQG) and Treatment, Storage, and Disposal Facilities.

Date of Government Version: 12/31/2017
Date Data Arrived at EDR: 06/22/2020
Date Made Active in Reports: 11/20/2020
Number of Days to Update: 151
Source: EPA/NTIS
Telephone: 800-424-9346
Last EDR Contact: 09/15/2021
Next Scheduled EDR Contact: 01/03/2022
Data Release Frequency: Biennially

INDIAN RESERV: Indian Reservations

This map layer portrays Indian administered lands of the United States that have any area equal to or greater than 640 acres.

Date of Government Version: 12/31/2014
Date Data Arrived at EDR: 07/14/2015
Date Made Active in Reports: 01/10/2017
Number of Days to Update: 546
Source: USGS
Telephone: 202-208-3710
Last EDR Contact: 10/05/2021
Next Scheduled EDR Contact: 01/17/2022
Data Release Frequency: Semi-Annually

FUSRAP: Formerly Utilized Sites Remedial Action Program

DOE established the Formerly Utilized Sites Remedial Action Program (FUSRAP) in 1974 to remediate sites where radioactive contamination remained from Manhattan Project and early U.S. Atomic Energy Commission (AEC) operations.

Date of Government Version: 08/08/2017
Date Data Arrived at EDR: 09/11/2018
Date Made Active in Reports: 09/14/2018
Number of Days to Update: 3
Source: Department of Energy
Telephone: 202-586-3559
Last EDR Contact: 07/23/2021
Next Scheduled EDR Contact: 11/15/2021
Data Release Frequency: Varies

UMTRA: Uranium Mill Tailings Sites

Uranium ore was mined by private companies for federal government use in national defense programs. When the mills shut down, large piles of the sand-like material (mill tailings) remain after uranium has been extracted from the ore. Levels of human exposure to radioactive materials from the piles are low; however, in some cases tailings were used as construction materials before the potential health hazards of the tailings were recognized.

Date of Government Version: 08/30/2019
Date Data Arrived at EDR: 11/15/2019
Date Made Active in Reports: 01/28/2020
Number of Days to Update: 74
Source: Department of Energy
Telephone: 505-845-0011
Last EDR Contact: 08/12/2021
Next Scheduled EDR Contact: 11/29/2021
Data Release Frequency: Varies

LEAD SMELTER 1: Lead Smelter Sites

A listing of former lead smelter site locations.

Date of Government Version: 07/29/2021
Date Data Arrived at EDR: 08/04/2021
Date Made Active in Reports: 08/31/2021
Number of Days to Update: 27
Source: Environmental Protection Agency
Telephone: 703-603-8787
Last EDR Contact: 10/01/2021
Next Scheduled EDR Contact: 01/10/2022
Data Release Frequency: Varies

LEAD SMELTER 2: Lead Smelter Sites

A list of several hundred sites in the U.S. where secondary lead smelting was done from 1931and 1964. These sites may pose a threat to public health through ingestion or inhalation of contaminated soil or dust

DRAFT

Date of Government Version: 04/05/2001
Date Data Arrived at EDR: 10/27/2010
Date Made Active in Reports: 12/02/2010
Number of Days to Update: 36

Source: American Journal of Public Health
Telephone: 703-305-6451
Last EDR Contact: 12/02/2009
Next Scheduled EDR Contact: N/A
Data Release Frequency: No Update Planned

US AIRS (AFS): Aerometric Information Retrieval System Facility Subsystem (AFS)

The database is a sub-system of Aerometric Information Retrieval System (AIRS). AFS contains compliance data on air pollution point sources regulated by the U.S. EPA and/or state and local air regulatory agencies. This information comes from source reports by various stationary sources of air pollution, such as electric power plants, steel mills, factories, and universities, and provides information about the air pollutants they produce. Action, air program, air program pollutant, and general level plant data. It is used to track emissions and compliance data from industrial plants.

Date of Government Version: 10/12/2016
Date Data Arrived at EDR: 10/26/2016
Date Made Active in Reports: 02/03/2017
Number of Days to Update: 100

Source: EPA
Telephone: 202-564-2496
Last EDR Contact: 09/26/2017
Next Scheduled EDR Contact: 01/08/2018
Data Release Frequency: Annually

US AIRS MINOR: Air Facility System Data

A listing of minor source facilities.

Date of Government Version: 10/12/2016
Date Data Arrived at EDR: 10/26/2016
Date Made Active in Reports: 02/03/2017
Number of Days to Update: 100

Source: EPA
Telephone: 202-564-2496
Last EDR Contact: 09/26/2017
Next Scheduled EDR Contact: 01/08/2018
Data Release Frequency: Annually

US MINES: Mines Master Index File

Contains all mine identification numbers issued for mines active or opened since 1971. The data also includes violation information.

Date of Government Version: 05/03/2021
Date Data Arrived at EDR: 05/25/2021
Date Made Active in Reports: 08/11/2021
Number of Days to Update: 78

Source: Department of Labor, Mine Safety and Health Administration
Telephone: 303-231-5959
Last EDR Contact: 08/24/2021
Next Scheduled EDR Contact: 12/06/2021
Data Release Frequency: Semi-Annually

MINES VIOLATIONS: MSHA Violation Assessment Data

Mines violation and assessment information. Department of Labor, Mine Safety & Health Administration.

Date of Government Version: 06/30/2021
Date Data Arrived at EDR: 07/01/2021
Date Made Active in Reports: 09/28/2021
Number of Days to Update: 89

Source: DOL, Mine Safety & Health Admi
Telephone: 202-693-9424
Last EDR Contact: 09/09/2021
Next Scheduled EDR Contact: 12/13/2021
Data Release Frequency: Quarterly

US MINES 2: Ferrous and Nonferrous Metal Mines Database Listing

This map layer includes ferrous (ferrous metal mines are facilities that extract ferrous metals, such as iron ore or molybdenum) and nonferrous (Nonferrous metal mines are facilities that extract nonferrous metals, such as gold, silver, copper, zinc, and lead) metal mines in the United States.

Date of Government Version: 05/06/2020
Date Data Arrived at EDR: 05/27/2020
Date Made Active in Reports: 08/13/2020
Number of Days to Update: 78

Source: USGS
Telephone: 703-648-7709
Last EDR Contact: 08/26/2021
Next Scheduled EDR Contact: 12/06/2021
Data Release Frequency: Varies

DRAFT

US MINES 3: Active Mines & Mineral Plants Database Listing

Active Mines and Mineral Processing Plant operations for commodities monitored by the Minerals Information Team of the USGS.

Date of Government Version: 04/14/2011
Date Data Arrived at EDR: 06/08/2011
Date Made Active in Reports: 09/13/2011
Number of Days to Update: 97

Source: USGS
Telephone: 703-648-7709
Last EDR Contact: 08/26/2021
Next Scheduled EDR Contact: 12/06/2021
Data Release Frequency: Varies

ABANDONED MINES: Abandoned Mines

An inventory of land and water impacted by past mining (primarily coal mining) is maintained by OSMRE to provide information needed to implement the Surface Mining Control and Reclamation Act of 1977 (SMCRA). The inventory contains information on the location, type, and extent of AML impacts, as well as, information on the cost associated with the reclamation of those problems. The inventory is based upon field surveys by State, Tribal, and OSMRE program officials. It is dynamic to the extent that it is modified as new problems are identified and existing problems are reclaimed.

Date of Government Version: 06/15/2021
Date Data Arrived at EDR: 06/16/2021
Date Made Active in Reports: 08/17/2021
Number of Days to Update: 62

Source: Department of Interior
Telephone: 202-208-2609
Last EDR Contact: 09/14/2021
Next Scheduled EDR Contact: 12/20/2021
Data Release Frequency: Quarterly

FINDS: Facility Index System/Facility Registry System

Facility Index System. FINDS contains both facility information and 'pointers' to other sources that contain more detail. EDR includes the following FINDS databases in this report: PCS (Permit Compliance System), AIRS (Aerometric Information Retrieval System), DOCKET (Enforcement Docket used to manage and track information on civil judicial enforcement cases for all environmental statutes), FURS (Federal Underground Injection Control), C-DOCKET (Criminal Docket System used to track criminal enforcement actions for all environmental statutes), FFIS (Federal Facilities Information System), STATE (State Environmental Laws and Statutes), and PADS (PCB Activity Data System).

Date of Government Version: 05/05/2021
Date Data Arrived at EDR: 05/18/2021
Date Made Active in Reports: 08/17/2021
Number of Days to Update: 91

Source: EPA
Telephone: (404) 562-9900
Last EDR Contact: 08/31/2021
Next Scheduled EDR Contact: 12/13/2021
Data Release Frequency: Quarterly

UXO: Unexploded Ordnance Sites

A listing of unexploded ordnance site locations

Date of Government Version: 12/31/2018
Date Data Arrived at EDR: 07/02/2020
Date Made Active in Reports: 09/17/2020
Number of Days to Update: 77

Source: Department of Defense
Telephone: 703-704-1564
Last EDR Contact: 10/07/2021
Next Scheduled EDR Contact: 01/24/2022
Data Release Frequency: Varies

DOCKET HWC: Hazardous Waste Compliance Docket Listing

A complete list of the Federal Agency Hazardous Waste Compliance Docket Facilities.

Date of Government Version: 05/06/2021
Date Data Arrived at EDR: 05/21/2021
Date Made Active in Reports: 08/11/2021
Number of Days to Update: 82

Source: Environmental Protection Agency
Telephone: 202-564-0527
Last EDR Contact: 08/26/2021
Next Scheduled EDR Contact: 12/06/2021
Data Release Frequency: Varies

ECHO: Enforcement & Compliance History Information

ECHO provides integrated compliance and enforcement information for about 800,000 regulated facilities nationwide.

DRAFT

Date of Government Version: 06/26/2021
Date Data Arrived at EDR: 07/01/2021
Date Made Active in Reports: 09/28/2021
Number of Days to Update: 89

Source: Environmental Protection Agency
Telephone: 202-564-2280
Last EDR Contact: 10/05/2021
Next Scheduled EDR Contact: 01/17/2022
Data Release Frequency: Quarterly

FUELS PROGRAM: EPA Fuels Program Registered Listing

This listing includes facilities that are registered under the Part 80 (Code of Federal Regulations) EPA Fuels Programs. All companies now are required to submit new and updated registrations.

Date of Government Version: 05/14/2021
Date Data Arrived at EDR: 05/14/2021
Date Made Active in Reports: 08/03/2021
Number of Days to Update: 81

Source: EPA
Telephone: 800-385-6164
Last EDR Contact: 08/13/2021
Next Scheduled EDR Contact: 11/29/2021
Data Release Frequency: Quarterly

AIRS: Permitted Facilities Listing

A listing of Air Resources Management permits.

Date of Government Version: 01/26/2021
Date Data Arrived at EDR: 01/28/2021
Date Made Active in Reports: 02/03/2021
Number of Days to Update: 6

Source: Department of Environmental Protection
Telephone: 850-921-9558
Last EDR Contact: 09/17/2021
Next Scheduled EDR Contact: 11/08/2021
Data Release Frequency: Varies

ASBESTOS: Asbestos Notification Listing

Asbestos sites

Date of Government Version: 05/12/2021
Date Data Arrived at EDR: 05/13/2021
Date Made Active in Reports: 07/27/2021
Number of Days to Update: 75

Source: Department of Environmental Protection
Telephone: 850-717-9086
Last EDR Contact: 08/10/2021
Next Scheduled EDR Contact: 11/29/2021
Data Release Frequency: Varies

CLEANUP SITES: DEP Cleanup Sites - Contamination Locator Map Listing

This listing includes the locations of waste cleanup sites from various programs. The source of the cleanup site data includes Hazardous Waste programs, Site Investigation Section, Compliance and Enforcement Tracking, Drycleaning State Funded Cleanup Program (possibly other state funded cleanup), Storage Tank Contamination Monitoring.

Date of Government Version: 05/21/2021
Date Data Arrived at EDR: 05/21/2021
Date Made Active in Reports: 08/09/2021
Number of Days to Update: 80

Source: Department of Environmental Protection
Telephone: 866-282-0787
Last EDR Contact: 08/23/2021
Next Scheduled EDR Contact: 12/06/2021
Data Release Frequency: Quarterly

DEDB: Ethylene Dibromide Database Results

Ethylene dibromide (EDB), a soil fumigant, that has been detected in drinking water wells. The amount found exceeds the maximum contaminant level as stated in Chapter 62-550 or 520. It is a potential threat to public health when present in drinking water.

Date of Government Version: 06/22/2021
Date Data Arrived at EDR: 06/23/2021
Date Made Active in Reports: 07/12/2021
Number of Days to Update: 19

Source: Department of Environmental Protection
Telephone: 850-245-8335
Last EDR Contact: 09/09/2021
Next Scheduled EDR Contact: 12/27/2021
Data Release Frequency: Varies

DRYCLEANERS: Drycleaning Facilities

The Drycleaners database, maintained by the Department of Environmental Protection, provides information about permitted dry cleaner facilities.

DRAFT

Date of Government Version: 07/15/2021
Date Data Arrived at EDR: 07/16/2021
Date Made Active in Reports: 09/30/2021
Number of Days to Update: 76

Source: Department of Environmental Protection
Telephone: 850-245-8927
Last EDR Contact: 07/16/2021
Next Scheduled EDR Contact: 11/01/2021
Data Release Frequency: Semi-Annually

DWM CONTAM: DWM CONTAMINATED SITES

A listing of active or known sites. The listing includes sites that need cleanup but are not actively being working on because the agency currently does not have funding (primarily petroleum and drycleaning).

Date of Government Version: 11/13/2020
Date Data Arrived at EDR: 11/17/2020
Date Made Active in Reports: 02/10/2021
Number of Days to Update: 85

Source: Department of Environmental Protection
Telephone: 850-245-7503
Last EDR Contact: 09/02/2021
Next Scheduled EDR Contact: 01/16/2022
Data Release Frequency: Varies

Financial Assurance 1: Financial Assurance Information Listing

A list of hazardous waste facilities required to provide financial assurance under RCRA.

Date of Government Version: 04/07/2021
Date Data Arrived at EDR: 04/28/2021
Date Made Active in Reports: 07/14/2021
Number of Days to Update: 77

Source: Department of Environmental Protection
Telephone: 850-245-8793
Last EDR Contact: 07/20/2021
Next Scheduled EDR Contact: 11/08/2021
Data Release Frequency: Semi-Annually

Financial Assurance 2: Financial Assurance Information Listing

A listing of financial assurance information for solid waste facilities.

Date of Government Version: 01/07/2021
Date Data Arrived at EDR: 02/26/2021
Date Made Active in Reports: 05/19/2021
Number of Days to Update: 82

Source: Department of Environmental Protection
Telephone: 850-245-8743
Last EDR Contact: 07/20/2021
Next Scheduled EDR Contact: 11/08/2021
Data Release Frequency: Semi-Annually

Financial Assurance 3: Financial Assurance Information Listing

A listing of financial assurance information for storage tanks sites.

Date of Government Version: 04/26/2021
Date Data Arrived at EDR: 04/27/2021
Date Made Active in Reports: 07/14/2021
Number of Days to Update: 78

Source: Department of Environmental Protection
Telephone: 850-245-8853
Last EDR Contact: 07/20/2021
Next Scheduled EDR Contact: 11/08/2021
Data Release Frequency: Quarterly

FL Cattle Dip. Vats: Cattle Dipping Vats

From the 1910's through the 1950's, these vats were filled with an arsenic solution for the control and eradication of the cattle fever tick. Other pesticides, such as DDT, were also widely used. By State law, all cattle, horses, mules, goats, and other susceptible animals were required to be dipped every 14 days. Under certain circumstances, the arsenic and other pesticides remaining at the site may present an environmental or public health hazard.

Date of Government Version: 09/27/2019
Date Data Arrived at EDR: 01/10/2020
Date Made Active in Reports: 02/11/2020
Number of Days to Update: 32

Source: Department of Environmental Protection
Telephone: 850-245-4444
Last EDR Contact: 10/08/2021
Next Scheduled EDR Contact: 01/17/2022
Data Release Frequency: No Update Planned

HW GEN: Hazardous Waste Generators

Small Quantity Hazardous Waste Generators are regulated under the federal Resource Conservation and Recovery Act (RCRA) and applicable state regulations as generators of hazardous wastes in quantities greater than 100 Kg but less than 1,000 Kg in any one calendar month. Large Quantity Generators of Hazardous Waste are tracked in this coverage based on their notification to the Department of Environmental Protection as to their handler status, or based on inspections conducted at their facilities. These facilities are regulated under the federal Resource Conservation and Recovery Act (RCRA) and applicable state regulations as generators of hazardous wastes in quantities equal to or greater than 1,000 Kg in any one calendar month.

DRAFT

Date of Government Version: 08/06/2021
Date Data Arrived at EDR: 09/21/2021
Date Made Active in Reports: 09/23/2021
Number of Days to Update: 2
Source: Department of Environmental Protection
Telephone: 850-245-8758
Last EDR Contact: 09/21/2021
Next Scheduled EDR Contact: 01/03/2022
Data Release Frequency: Quarterly

RESP PARTY: Responsible Party Sites Listing
Open, inactive and closed responsible party sites

Date of Government Version: 06/21/2021
Date Data Arrived at EDR: 07/29/2021
Date Made Active in Reports: 08/17/2021
Number of Days to Update: 19
Source: Department of Environmental Protection
Telephone: 850-245-8758
Last EDR Contact: 09/28/2021
Next Scheduled EDR Contact: 01/10/2022
Data Release Frequency: Quarterly

SITE INV SITES: Site Investigation Section Sites Listing
Statewide coverage of Site Investigation Section (SIS) sites. Site Investigation is a Section within the Bureau of Waste Cleanup, Division of Waste Management. SIS provides technical support to FDEP District Waste Cleanup Programs and conducts contamination assessments throughout the state.

Date of Government Version: 05/03/2021
Date Data Arrived at EDR: 05/14/2021
Date Made Active in Reports: 07/27/2021
Number of Days to Update: 74
Source: Department of Environmental Protection
Telephone: 850-245-8953
Last EDR Contact: 08/13/2021
Next Scheduled EDR Contact: 11/29/2021
Data Release Frequency: Quarterly

TIER 2: Tier 2 Facility Listing
A listing of facilities which store or manufacture hazardous materials that submit a chemical inventory report.

Date of Government Version: 12/31/2020
Date Data Arrived at EDR: 06/21/2021
Date Made Active in Reports: 09/14/2021
Number of Days to Update: 85
Source: Department of Environmental Protection
Telephone: 850-413-9970
Last EDR Contact: 08/31/2021
Next Scheduled EDR Contact: 12/20/2021
Data Release Frequency: Varies

UIC: Underground Injection Wells Database Listing
A listing of Class I wells. Class I wells are used to inject hazardous waste, nonhazardous waste, or municipal waste below the lowermost USDW.

Date of Government Version: 07/12/2021
Date Data Arrived at EDR: 07/13/2021
Date Made Active in Reports: 07/16/2021
Number of Days to Update: 3
Source: Department of Environmental Protection
Telephone: 850-245-8655
Last EDR Contact: 07/09/2021
Next Scheduled EDR Contact: 11/01/2021
Data Release Frequency: Varies

WASTEWATER: Wastewater Facility Regulation Database
Domestic and industrial wastewater facilities.

Date of Government Version: 03/31/2021
Date Data Arrived at EDR: 04/30/2021
Date Made Active in Reports: 07/19/2021
Number of Days to Update: 80
Source: Department of Environmental Protection
Telephone: 850-245-8600
Last EDR Contact: 07/29/2021
Next Scheduled EDR Contact: 11/15/2021
Data Release Frequency: Quarterly

PCS INACTIVE: Listing of Inactive PCS Permits
An inactive permit is a facility that has shut down or is no longer discharging.

Date of Government Version: 11/05/2014
Date Data Arrived at EDR: 01/06/2015
Date Made Active in Reports: 05/06/2015
Number of Days to Update: 120
Source: EPA
Telephone: 202-564-2496
Last EDR Contact: 09/30/2021
Next Scheduled EDR Contact: 01/17/2022
Data Release Frequency: Semi-Annually

DRAFT

PCS ENF: Enforcement data
No description is available for this data

Date of Government Version: 12/31/2014
Date Data Arrived at EDR: 02/05/2015
Date Made Active in Reports: 03/06/2015
Number of Days to Update: 29

Source: EPA
Telephone: 202-564-2497
Last EDR Contact: 09/30/2021
Next Scheduled EDR Contact: 01/17/2022
Data Release Frequency: Varies

PCS: Permit Compliance System
PCS is a computerized management information system that contains data on National Pollutant Discharge Elimination System (NPDES) permit holding facilities. PCS tracks the permit, compliance, and enforcement status of NPDES facilities.

Date of Government Version: 07/14/2011
Date Data Arrived at EDR: 08/05/2011
Date Made Active in Reports: 09/29/2011
Number of Days to Update: 55

Source: EPA, Office of Water
Telephone: 202-564-2496
Last EDR Contact: 09/30/2021
Next Scheduled EDR Contact: 01/17/2022
Data Release Frequency: Semi-Annually

MINES MRDS: Mineral Resources Data System
Mineral Resources Data System

Date of Government Version: 04/06/2018
Date Data Arrived at EDR: 10/21/2019
Date Made Active in Reports: 10/24/2019
Number of Days to Update: 3

Source: USGS
Telephone: 703-648-6533
Last EDR Contact: 08/26/2021
Next Scheduled EDR Contact: 12/06/2021
Data Release Frequency: Varies

EDR HIGH RISK HISTORICAL RECORDS

EDR Exclusive Records

EDR MGP: EDR Proprietary Manufactured Gas Plants
The EDR Proprietary Manufactured Gas Plant Database includes records of coal gas plants (manufactured gas plants) compiled by EDR's researchers. Manufactured gas sites were used in the United States from the 1800's to 1950's to produce a gas that could be distributed and used as fuel. These plants used whale oil, rosin, coal, or a mixture of coal, oil, and water that also produced a significant amount of waste. Many of the byproducts of the gas production, such as coal tar (oily waste containing volatile and non-volatile chemicals), sludges, oils and other compounds are potentially hazardous to human health and the environment. The byproduct from this process was frequently disposed of directly at the plant site and can remain or spread slowly, serving as a continuous source of soil and groundwater contamination.

Date of Government Version: N/A
Date Data Arrived at EDR: N/A
Date Made Active in Reports: N/A
Number of Days to Update: N/A

Source: EDR, Inc.
Telephone: N/A
Last EDR Contact: N/A
Next Scheduled EDR Contact: N/A
Data Release Frequency: No Update Planned

EDR Hist Auto: EDR Exclusive Historical Auto Stations
EDR has searched selected national collections of business directories and has collected listings of potential gas station/filling station/service station sites that were available to EDR researchers. EDR's review was limited to those categories of sources that might, in EDR's opinion, include gas station/filling station/service station establishments. The categories reviewed included, but were not limited to gas, gas station, gasoline station, filling station, auto, automobile repair, auto service station, service station, etc. This database falls within a category of information EDR classifies as "High Risk Historical Records", or HRHR. EDR's HRHR effort presents unique and sometimes proprietary data about past sites and operations that typically create environmental concerns, but may not show up in current government records searches.

Date of Government Version: N/A
Date Data Arrived at EDR: N/A
Date Made Active in Reports: N/A
Number of Days to Update: N/A

Source: EDR, Inc.
Telephone: N/A
Last EDR Contact: N/A
Next Scheduled EDR Contact: N/A
Data Release Frequency: Varies

DRAFT

EDR Hist Cleaner: EDR Exclusive Historical Cleaners

EDR has searched selected national collections of business directories and has collected listings of potential dry cleaner sites that were available to EDR researchers. EDR's review was limited to those categories of sources that might, in EDR's opinion, include dry cleaning establishments. The categories reviewed included, but were not limited to dry cleaners, cleaners, laundry, laundromat, cleaning/laundry, wash & dry etc. This database falls within a category of information EDR classifies as "High Risk Historical Records", or HRHR. EDR's HRHR effort presents unique and sometimes proprietary data about past sites and operations that typically create environmental concerns, but may not show up in current government records searches.

Date of Government Version: N/A
Date Data Arrived at EDR: N/A
Date Made Active in Reports: N/A
Number of Days to Update: N/A

Source: EDR, Inc.
Telephone: N/A
Last EDR Contact: N/A
Next Scheduled EDR Contact: N/A
Data Release Frequency: Varies

EDR RECOVERED GOVERNMENT ARCHIVES

Exclusive Recovered Govt. Archives

RGA HWS: Recovered Government Archive State Hazardous Waste Facilities List

The EDR Recovered Government Archive State Hazardous Waste database provides a list of SHWS incidents derived from historical databases and includes many records that no longer appear in current government lists. Compiled from Records formerly available from the Department of Environmental Protection in Floridia.

Date of Government Version: N/A
Date Data Arrived at EDR: 07/01/2013
Date Made Active in Reports: 12/30/2013
Number of Days to Update: 182

Source: Department of Environmental Protection
Telephone: N/A
Last EDR Contact: 06/01/2012
Next Scheduled EDR Contact: N/A
Data Release Frequency: Varies

RGA LF: Recovered Government Archive Solid Waste Facilities List

The EDR Recovered Government Archive Landfill database provides a list of landfills derived from historical databases and includes many records that no longer appear in current government lists. Compiled from Records formerly available from the Department of Environmental Protection in Floridia.

Date of Government Version: N/A
Date Data Arrived at EDR: 07/01/2013
Date Made Active in Reports: 01/10/2014
Number of Days to Update: 193

Source: Department of Environmental Protection
Telephone: N/A
Last EDR Contact: 06/01/2012
Next Scheduled EDR Contact: N/A
Data Release Frequency: Varies

RGA LUST: Recovered Government Archive Leaking Underground Storage Tank

The EDR Recovered Government Archive Leaking Underground Storage Tank database provides a list of LUST incidents derived from historical databases and includes many records that no longer appear in current government lists. Compiled from Records formerly available from the Department of Environmental Protection in Floridia.

Date of Government Version: N/A
Date Data Arrived at EDR: 07/01/2013
Date Made Active in Reports: 12/30/2013
Number of Days to Update: 182

Source: Department of Environmental Protection
Telephone: N/A
Last EDR Contact: 06/01/2012
Next Scheduled EDR Contact: N/A
Data Release Frequency: Varies

COUNTY RECORDS

ALACHUA COUNTY:

FACILITY LIST ALACHUA: Facility List

List of all regulated facilities in Alachua County.

Date of Government Version: 06/15/2021
Date Data Arrived at EDR: 06/16/2021
Date Made Active in Reports: 09/13/2021
Number of Days to Update: 89

Source: Alachua County Environmental Protection Department
Telephone: 352-264-6800
Last EDR Contact: 09/14/2021
Next Scheduled EDR Contact: 01/03/2022
Data Release Frequency: Annually

BROWARD COUNTY:

DRAFT

AST BROWARD: Aboveground Storage Tanks
Aboveground storage tank locations in Broward County.

Date of Government Version: 06/14/2021
Date Data Arrived at EDR: 06/15/2021
Date Made Active in Reports: 09/09/2021
Number of Days to Update: 86

Source: Broward County Environmental Protection Department
Telephone: 954-818-7509
Last EDR Contact: 08/17/2021
Next Scheduled EDR Contact: 12/06/2021
Data Release Frequency: Varies

UST BROWARD: Underground Storage Tanks
All known regulated storage tanks within Broward County, including those tanks that have been closed

Date of Government Version: 06/14/2021
Date Data Arrived at EDR: 06/15/2021
Date Made Active in Reports: 09/09/2021
Number of Days to Update: 86

Source: Broward County Environmental Protection Department
Telephone: 954-818-7509
Last EDR Contact: 08/17/2021
Next Scheduled EDR Contact: 12/06/2021
Data Release Frequency: Varies

HILLSBOROUGH COUNTY:

LF HILLSBOROUGH: Hillsborough County LF
Hillsborough county landfill sites.

Date of Government Version: 07/01/2021
Date Data Arrived at EDR: 07/01/2021
Date Made Active in Reports: 09/23/2021
Number of Days to Update: 84

Source: Hillsborough County Environmental Protection Commission
Telephone: 813-627-2600
Last EDR Contact: 09/29/2021
Next Scheduled EDR Contact: 01/16/2022
Data Release Frequency: Varies

MIAMI-DADE COUNTY:

DADE CO AP: Air Permit Sites
Facilities that release or have a potential to release pollutants.

Date of Government Version: 05/24/2021
Date Data Arrived at EDR: 05/24/2021
Date Made Active in Reports: 08/10/2021
Number of Days to Update: 78

Source: Department of Environmental Resources Management
Telephone: 305-372-6755
Last EDR Contact: 08/19/2021
Next Scheduled EDR Contact: 12/06/2021
Data Release Frequency: Semi-Annually

DADE CO AW: Agricultural Waste Listing
A listing of agricultural waste sites

Date of Government Version: 05/24/2021
Date Data Arrived at EDR: 05/24/2021
Date Made Active in Reports: 08/10/2021
Number of Days to Update: 78

Source: Miami-Dade County Division of Environmental Resources Management
Telephone: 305-372-6715
Last EDR Contact: 08/19/2021
Next Scheduled EDR Contact: 12/06/2021
Data Release Frequency: Varies

DADE CO LW: Liquid Waste Transporter List
The Liquid Waste Transporter permit regulates the transportation of various types of liquid and solid waste, including hazardous waste, waste oil and oily waste waters, septic and grease trap waste, biomedical waste, spent radiator fluid, photo chemical waste, dry sewage sludge, and other types of non-hazardous industrial waste. The Liquid Waste Transporter permits needed to protect the environment and the public from improperly handled and transported waste.

Date of Government Version: 05/24/2021
Date Data Arrived at EDR: 05/24/2021
Date Made Active in Reports: 08/10/2021
Number of Days to Update: 78

Source: DERM
Telephone: 305-372-6755
Last EDR Contact: 08/19/2021
Next Scheduled EDR Contact: 12/06/2021
Data Release Frequency: Quarterly

DRAFT

DADE GTO: Grease Trap Sites

Any non-residential facility that discharges waste to a sanitary sewer.

Date of Government Version: 05/24/2021
Date Data Arrived at EDR: 05/24/2021
Date Made Active in Reports: 08/10/2021
Number of Days to Update: 78

Source: Dade County Dept. of Env. Resources Mgmt.
Telephone: 305-372-6508
Last EDR Contact: 08/19/2021
Next Scheduled EDR Contact: 12/06/2021
Data Release Frequency: Semi-Annually

DADE MOP: Marine Facilities Operating Permit

What is this permit used for? Miami-Dade County Ordinance 89-104 and Section 24-18 of the Code of Miami-Dade County require the following types of marine facilities to obtain annual operating permits from DERM: All recreational boat docking facilities with ten (10) or more boat slips, moorings, davit spaces, and vessel tie-up spaces. All boat storage facilities contiguous to tidal waters in Miami-Dade County with ten (10) or more dry storage spaces including boatyards and boat manufacturing facilities.

Date of Government Version: 05/24/2021
Date Data Arrived at EDR: 05/24/2021
Date Made Active in Reports: 08/11/2021
Number of Days to Update: 79

Source: DERM
Telephone: 305-372-3576
Last EDR Contact: 08/19/2021
Next Scheduled EDR Contact: 12/06/2021
Data Release Frequency: Quarterly

DADE MRE: Maimi River Enforcement

The Miami River Enforcement database files were created for facilities and in some instances vessels that were inspected by a workgroup within the Department that was identified as the Miami River Enforcement Group. The files do not all necessarily reflect enforcement cases and some were created for locations that were permitted by other Sections within the Department.

Date of Government Version: 06/05/2013
Date Data Arrived at EDR: 06/06/2013
Date Made Active in Reports: 08/06/2013
Number of Days to Update: 61

Source: DERM
Telephone: 305-372-3576
Last EDR Contact: 08/19/2021
Next Scheduled EDR Contact: 12/06/2021
Data Release Frequency: Quarterly

DADE_IWP: Industrial Waste Permit Sites

Facilities that either generate more than 25,000 of wastewater per day to sanitary sewers or are pre-defined by EPA.

Date of Government Version: 05/24/2021
Date Data Arrived at EDR: 05/25/2021
Date Made Active in Reports: 08/10/2021
Number of Days to Update: 77

Source: Department of Environmental Resources Management
Telephone: 305-372-6700
Last EDR Contact: 08/19/2021
Next Scheduled EDR Contact: 12/06/2021
Data Release Frequency: Semi-Annually

ENF: Enforcement Case Tracking System Sites

Enforcement cases monitored by the Dade County Department of Environmental Resources Management.

Date of Government Version: 05/24/2021
Date Data Arrived at EDR: 05/24/2021
Date Made Active in Reports: 08/11/2021
Number of Days to Update: 79

Source: Department of Environmental Resources Management
Telephone: 305-372-6755
Last EDR Contact: 08/19/2021
Next Scheduled EDR Contact: 12/06/2021
Data Release Frequency: Semi-Annually

SPILLS DADE: Fuel Spills Cases

DERM documents fuel spills of sites that are not in a state program.

Date of Government Version: 01/08/2009
Date Data Arrived at EDR: 01/13/2009
Date Made Active in Reports: 02/05/2009
Number of Days to Update: 23

Source: Department of Environmental Resources Management
Telephone: 305-372-6755
Last EDR Contact: 08/19/2021
Next Scheduled EDR Contact: 12/06/2021
Data Release Frequency: Semi-Annually

DRAFT

UST DADE: Storage Tanks
A listing of aboveground and underground storage tank site locations.

Date of Government Version: 06/03/2019
Date Data Arrived at EDR: 11/19/2020
Date Made Active in Reports: 02/03/2021
Number of Days to Update: 76

Source: Department of Environmental Resource Management
Telephone: 305-372-6700
Last EDR Contact: 08/19/2021
Next Scheduled EDR Contact: 12/06/2021
Data Release Frequency: Semi-Annually

PALM BEACH COUNTY:

LF PALM BEACH: Palm Beach County LF
Palm Beach County Inventory of Solid Waste Sites.

Date of Government Version: 09/01/2011
Date Data Arrived at EDR: 09/20/2011
Date Made Active in Reports: 10/10/2011
Number of Days to Update: 20

Source: Palm Beach County Solid Waste Authority
Telephone: 561-640-4000
Last EDR Contact: 09/10/2021
Next Scheduled EDR Contact: 12/20/2021
Data Release Frequency: Varies

OTHER DATABASE(S)

Depending on the geographic area covered by this report, the data provided in these specialty databases may or may not be complete. For example, the existence of wetlands information data in a specific report does not mean that all wetlands in the area covered by the report are included. Moreover, the absence of any reported wetlands information does not necessarily mean that wetlands do not exist in the area covered by the report.

CT MANIFEST: Hazardous Waste Manifest Data
Facility and manifest data. Manifest is a document that lists and tracks hazardous waste from the generator through transporters to a tsd facility.

Date of Government Version: 03/24/2021
Date Data Arrived at EDR: 05/11/2021
Date Made Active in Reports: 07/28/2021
Number of Days to Update: 78

Source: Department of Energy & Environmental Protection
Telephone: 860-424-3375
Last EDR Contact: 08/10/2021
Next Scheduled EDR Contact: 11/22/2021
Data Release Frequency: No Update Planned

NJ MANIFEST: Manifest Information
Hazardous waste manifest information.

Date of Government Version: 12/31/2018
Date Data Arrived at EDR: 04/10/2019
Date Made Active in Reports: 05/16/2019
Number of Days to Update: 36

Source: Department of Environmental Protection
Telephone: N/A
Last EDR Contact: 10/05/2021
Next Scheduled EDR Contact: 01/17/2022
Data Release Frequency: Annually

NY MANIFEST: Facility and Manifest Data
Manifest is a document that lists and tracks hazardous waste from the generator through transporters to a TSD facility.

Date of Government Version: 01/01/2019
Date Data Arrived at EDR: 04/29/2020
Date Made Active in Reports: 07/10/2020
Number of Days to Update: 72

Source: Department of Environmental Conservation
Telephone: 518-402-8651
Last EDR Contact: 07/29/2021
Next Scheduled EDR Contact: 11/08/2021
Data Release Frequency: Quarterly

DRAFT

PA MANIFEST: Manifest Information
Hazardous waste manifest information.

Date of Government Version: 06/30/2018
Date Data Arrived at EDR: 07/19/2019
Date Made Active in Reports: 09/10/2019
Number of Days to Update: 53

Source: Department of Environmental Protection
Telephone: 717-783-8990
Last EDR Contact: 10/07/2021
Next Scheduled EDR Contact: 01/24/2022
Data Release Frequency: Annually

RI MANIFEST: Manifest information
Hazardous waste manifest information

Date of Government Version: 12/31/2019
Date Data Arrived at EDR: 02/11/2021
Date Made Active in Reports: 02/24/2021
Number of Days to Update: 13

Source: Department of Environmental Management
Telephone: 401-222-2797
Last EDR Contact: 08/11/2021
Next Scheduled EDR Contact: 11/29/2021
Data Release Frequency: Annually

WI MANIFEST: Manifest Information
Hazardous waste manifest information.

Date of Government Version: 05/31/2018
Date Data Arrived at EDR: 06/19/2019
Date Made Active in Reports: 09/03/2019
Number of Days to Update: 76

Source: Department of Natural Resources
Telephone: N/A
Last EDR Contact: 09/01/2021
Next Scheduled EDR Contact: 12/20/2021
Data Release Frequency: Annually

Oil/Gas Pipelines
Source: Endeavor Business Media
Petroleum Bundle (Crude Oil, Refined Products, Petrochemicals, Gas Liquids (LPG/NGL), and Specialty Gases (Miscellaneous)) N = Natural Gas Bundle (Natural Gas, Gas Liquids (LPG/NGL), and Specialty Gases (Miscellaneous)). This map includes information copyrighted by Endeavor Business Media. This information is provided on a best effort basis and Endeavor Business Media does not guarantee its accuracy nor warrant its fitness for any particular purpose. Such information has been reprinted with the permission of Endeavor Business Media.

Electric Power Transmission Line Data
Source: Endeavor Business Media
This map includes information copyrighted by Endeavor Business Media. This information is provided on a best effort basis and Endeavor Business Media does not guarantee its accuracy nor warrant its fitness for any particular purpose. Such information has been reprinted with the permission of Endeavor Business Media.

Sensitive Receptors: There are individuals deemed sensitive receptors due to their fragile immune systems and special sensitivity to environmental discharges. These sensitive receptors typically include the elderly, the sick, and children. While the location of all sensitive receptors cannot be determined, EDR indicates those buildings and facilities - schools, daycares, hospitals, medical centers, and nursing homes - where individuals who are sensitive receptors are likely to be located.

AHA Hospitals:
Source: American Hospital Association, Inc.
Telephone: 312-280-5991
The database includes a listing of hospitals based on the American Hospital Association's annual survey of hospitals.

Medical Centers: Provider of Services Listing
Source: Centers for Medicare & Medicaid Services
Telephone: 410-786-3000
A listing of hospitals with Medicare provider number, produced by Centers of Medicare & Medicaid Services, a federal agency within the U.S. Department of Health and Human Services.

Nursing Homes
Source: National Institutes of Health
Telephone: 301-594-6248
Information on Medicare and Medicaid certified nursing homes in the United States.

Public Schools
Source: National Center for Education Statistics
Telephone: 202-502-7300
The National Center for Education Statistics' primary database on elementary and secondary public education in the United States. It is a comprehensive, annual, national statistical database of all public elementary and secondary schools and school districts, which contains data that are comparable across all states.

DRAFT

Private Schools
Source: National Center for Education Statistics
Telephone: 202-502-7300
The National Center for Education Statistics' primary database on private school locations in the United States.
Daycare Centers: Department of Children & Families
Source: Provider Information
Telephone: 850-488-4900

Flood Zone Data: This data was obtained from the Federal Emergency Management Agency (FEMA). It depicts 100-year and 500-year flood zones as defined by FEMA. It includes the National Flood Hazard Layer (NFHL) which incorporates Flood Insurance Rate Map (FIRM) data and Q3 data from FEMA in areas not covered by NFHL.
Source: FEMA
Telephone: 877-336-2627
Date of Government Version: 2003, 2015

NWI: National Wetlands Inventory. This data, available in select counties across the country, was obtained by EDR in 2002, 2005 and 2010 from the U.S. Fish and Wildlife Service.

State Wetlands Data: Wetlands Inventory
Source: Department of Environmental Protection
Telephone: 850-245-8238

STREET AND ADDRESS INFORMATION

© 2015 TomTom North America, Inc. All rights reserved. This material is proprietary and the subject of copyright protection and other intellectual property rights owned by or licensed to Tele Atlas North America, Inc. The use of this material is subject to the terms of a license agreement. You will be held liable for any unauthorized copying or disclosure of this material.

DRAFT

APPENDIX G: FDEP Database List

DRAFT

The FDEP databases used for this study and their common abbreviations are listed below.

- Florida's State Funded Action Sites (SHWS),
- Florida Sites List – (FL Sites),
- State Brownfield Sites Listing (Brownfields),
- Cattle Dip Vats (CDV),
- Ethylene Di-Bromide Database (EDB),
- Dry Cleaners (DRYCLEANERS),
- Priority Cleaners (PRIORITY CLEANERS),
- Dry Cleaning Solvent Program Cleanup Sites (SCRD DRYCLEANERS),
- State & Federal Institutional Controls Registry (ENG CONTROLS),
- State & Federal Institutional Controls Registry (INST CONTROLS),
- Voluntary Cleanup Priority Listing (INDIAN VCP),
- Voluntary Cleanup Sites (VCP),
- Historical Dry Cleaners (EDR HIST CLEANERS),
- Leaking Aboveground Storage Tank Listing (LAST),
- Leaking Underground Storage Tank Listing (LUST),
- Leaking Underground Storage Tanks on Indian Land (INDIAN LUST),
- Underground Storage Tanks on Indian Land (INDIAN UST),
- National Pollution Discharge Elimination System Facilities (NPDES),
- Oil and Hazardous Materials Incidents (SPILLS, SPILLS 80, SPILLS 90),
- Solid Waste Facilities (SWF),
- Underground Storage Tanks (UST),
- Aboveground Storage Tanks (AST),
- Underground Injection Control Wells (UIC),
- Voluntary Cleanup Sites (VCS), and
- NPL and State Funded Waste Cleanup Sites (NPL).

DRAFT

Information regarding the date the databases were last updated are included within the EDR Radius Map Report provided in **Appendix F**. Descriptions of the above-listed Florida databases and information sources are also provided in the EDR report.

APPENDIX H: Federal Database List

DRAFT

Federal databases have been compiled for identifying potential sources of hazardous materials contamination. The databases used for this evaluation include:

- Aerometric Information Retrieval System I Air Facility Subsystem (AIRS),
- Clandestine Drug Laboratory Locations (CDL),
- National Clandestine Laboratory Register (HIST CDL),
- Comprehensive Environmental Response, Compensation & Liability Information System (CERCLIS),
- Delisted National Priorities List (DELISTED NPL),
- Comprehensive Environmental Response, Compensation & Liability Information System No Further Remedial Action Planned (CERC-NFRAP),
- Comprehensive Environmental Response, Compensation & Liability Information System Lien Information (LIENS 2),
- Superfund (CERCLA) Consent Decrees (CONSENT),
- Corrective Action Report (CORRACTS),
- Incident and Accident Data (DOT OPS),
- Engineering Controls Site List (US ENG Controls),
- Sites with Institutional Controls (US INST Controls),
- Land Use Control Information System (LUCIS),
- Federal Facility Site Information Listing (Federal Facility),
- Emergency Response Notification System Facility Registry System (ERNS),
- Hazardous Materials Incident Reporting System (HMIRS),
- Open Dump Inventory (ODI),
- Recycling Centers (SWRCY),
- Government Archives LUST (RGA LUST),
- DWM Contaminated Sites (DWM CONTAM),
- Resource Conservation & Recovery Act- Large Quantity Generators (RCRA - LQG),
- Resource Conservation & Recovery Act- Small Quantity Generators (RCRA - SQG),
- Resource Conservation & Recovery Act- Generator Conditionally Exempt Small Quantity Generator Facilities (RCRA-CESQG),
- Resource Conservation & Recovery Act- Non- Generator Facilities (RCRA Non Gen),
- Resource Conservation & Recovery Act- Treatment, Storage & Disposal Facilities (RCRA-TSDF),
- Toxic Substance Control Act Inventory (TSCA),
- Open Dump Inventory On Tribal Lands (INDIAN ODI),
- Indian Reservations (INDIAN RESERV),
- Department Of Defense Sites (DOD),
- Formerly Used Defense Sites (FUDS),
- National Priorities List (NPL),

DRAFT

- Proposed National Priorities List (Proposed NPL),
- National Priorities List Liens (NPL Liens),
- Delisted National Priorities List (Delisted NPL),
- Resource Conservation & Recovery Act-Corrective Action Facilities (CORRACTS), and
- Record of Decision System (ROD).

Information regarding the date the databases were last updated are included within the EDR Radius Map Report provided in **Appendix F**. Descriptions of the above-listed federal databases and information sources are also provided in the EDR report.

DRAFT

APPENDIX I: FDEP OCULUS, Map Direct, and Nexus Portal Information

DRAFT

Site No. 1

Creative Auto Boutique

DRAFT

Florida Department of

Environmental Protection

Hazardous Waste Inspection Report

FACILITY INFORMATION:

Facility Name: Creative Auto Boutique LLC

On-Site Inspection Start Date: 01/26/2017 **On-Site Inspection End Date:** 01/26/2017

ME ID#: 31066 **EPA ID#:** FLR000221739

Facility Street Address: 17949 W SR 50, Killarney, FL 34740

Contact Mailing Address: Missing FCCT in FIESTA

County Name: LAKE

NOTIFIED AS:

N/A

INSPECTION TYPE:

Routine Inspection for CESQG (<100 kg/month) facility

INSPECTION PARTICIPANTS:

Principal Inspector: John E. White, Inspector

Other Participants: Omar Alli, Manager

LATITUDE / LONGITUDE: Lat 28° 32' 48.4166" / Long 81° 39' 27.6369"

SIC CODE: Data is missing from FIESTA

TYPE OF OWNERSHIP: Private

Introduction:

On January 26, 2017, John White, Florida Department of Environmental Protection, inspected Creative Auto Boutique for compliance with state and federal hazardous waste regulations. The inspection was prompted by a fire at the facility on January 23, 2017. The facility manager, Omar Alli, was on-site at the time of inspection.

The facility is located at 17949 West Colonial Drive, Oakland, Lake County, Florida. The facility is located just inside the Lake County side of the border between Lake and Orange Counties.

Process Description:

Creative Auto Boutique is an automotive electronics installer and custom paint shop. The business consists of two structures, the main warehouse/installation building where electronics, such as radios, are installed and the paint shop. The main building is the structure that burned on January 23, 2017. Vehicles inside the shop at the time of the fire were completely destroyed. The walls of the building had buckled during the fire. The separate paint shop was unaffected by the fire.

Wastewater generated by fire crews flowed to two small dry ponds located on the east side of the property. It was recommended to the business owner that he discuss the potential contamination of the ponds as a result of the fire with his insurance company at the same time he is discussing the business loss.

On January 30, 2017, the inspection results were discussed with Bret LeRoux, Manager of the DEP's Waste Cleanup Program, and it was determined no further action is required by the Department at this point.

Conclusion:

Creative Auto Boutique was inspected as a conditionally exempt small quantity generator of hazardous waste based on painting operations conducted on the property. Based on the inspection, the fire in the electronics

DRAFT

shop did not result in any known hazardous waste releases, the separate paint shop building was not affected. No further action is required at this time.

DRAFT

1.0 - Pre-Inspection Checklist

Requirements:

The requirements listed in this section provide an opportunity for the Department's inspector to indicate the conditions found at the time of the inspection. A "Not Ok" response to a requirement indicates either a potential violation of the corresponding rule or an area of concern that requires more attention. Both potential violations and areas of concern are discussed further at the end of this inspection report.

Item No.	Pre-Inspection Review	Yes	No	N/A
1.1	Has the facility notified with correct status? 262.12			✔
1.2	Has the facility notified of change of status? 62-730.150(2)(b)			✔
1.3	Did the facility conduct a waste determination on all wastes generated? 262.11			✔

DRAFT

Signed:

A hazardous waste compliance inspection was conducted on this date, to determine your facility's compliance with applicable portions of Chapters 403 & 376, F.S., and Chapters 62-710, 62-730, 62-737, & 62 -740 Florida Administrative Code (F.A.C.). Portions of the United States Environmental Protection Agency's Title 40 Code of Federal Regulations (C.F.R.) 260 - 279 have been adopted by reference in the state rules under Chapters 62-730 and 62-710, F.A.C.

John E. White	Inspector	
PRINCIPAL INSPECTOR NAME	**PRINCIPAL INSPECTOR TITLE**	
PRINCIPAL INSPECTOR SIGNATURE	DEP **ORGANIZATION**	04/10/2017 **DATE**

Omar Alli	Manager
Representative NAME	**Representative TITLE**
	Creative Auto Boutique **ORGANIZATION**

NOTE: By signing this document, the Site Representative only acknowledges receipt of this Inspection Report and is not admitting to the accuracy of any of the items identified by the Department as "Potential Violations" or areas of concern.

Report Approvers:

Approver: Christine Daniel **Inspection Approval Date:** 04/10/2017

DRAFT

Site No. 2

Circle K #2722116

DRAFT

Florida Department of Environmental Protection
Bureau of Petroleum Storage Systems
Facility Inspection Cover Page
Facility Information

District: CD
County: Orange
Facility ID#: 9800096
Name: Circle K #2722116
17503 W Sr 50
Oakland, FL 34787-9616
Contact: Graham Biggs
Phone: 919-774-6700

Type: Retail Station
Status: Open
Latitude: 28:32:47.0136
Longitude: 81:39:03.5760
LL Method: DGPS
LL Status: REVIEWED
Status Date: 03//02/2004

Account Owner Information
Name: Circle K Stores Inc
1100 Situs Ct
Attn: Storage Tank Regis Ste 100
Raleigh, NC 27606-4295
Phone: 984-389-1258

Effective Date: 01/08/2016
Placard#/Date: 603225 - 06/02/2021

Tank Owner Information
Name: Circle K Stores Inc
1100 Situs Ct
Attn: Storage Tank Regis Ste 100
Raleigh, NC 27606-4295
Phone: 984-389-1258

Effective Date: 01/08/2016

DRAFT

Tank #	Size	Content	Installed	Placement	Status	Const	Pipe	Monitor
1	15000	Unleaded Gas	01/01/1998	UNDER	U	A E I M O	C F J K	F H K 2 4
2	16000	Vehicular Diesel	01/01/1998	UNDER	U	A E I M O L	C F J K	F H K 2 4

***Note: Construction, Piping, and Monitoring Info not shown for CLOSED tanks (Status of A or B).**

Most Recent Insurance Document

FR Type	Effective Date	Expiration Date	Company Name
Insurance	12/01/2020	12/01/2021	Navigators Specialty Insurance
Insurance	12/01/2019	12/01/2020	Navigators Specialty Insurance
Insurance	12/01/2018	12/01/2019	Ironshore Specialty Insurance
Insurance	12/01/2017	12/01/2018	Ironshore Specialty Insurance
Insurance	12/01/2016	12/01/2017	Ironshore Specialty Insurance
Insurance	12/01/2015	12/01/2016	Ironshore Specialty Insurance
Insurance	11/01/2014	11/01/2015	Ironshore Specialty Insurance
Insurance	11/01/2013	11/01/2014	Ironshore Specialty Insurance
Insurance	11/01/2011	11/01/2012	Ironshore Specialty Insurance
Insurance	11/01/2010	11/01/2010	Endurance American Specialty I
Insurance	11/01/2009	11/01/2010	Endurance American Specialty I
Insurance	11/01/2008	11/01/2009	Hudson Specialty Insurance Com

No OPEN violations found!

No Discharge Information Found!

End of Data for Facility #: 9800096

DRAFT

Florida Department of Environmental Protection
Twin Towers Office Bldg. 2600 Blair Stone Road, Tallahassee, Florida, 32399-2400
Division of Waste Management
Petroleum Storage Systems
Storage Tank Facility Routine Compliance Site Inspection Report

Facility Information:

Facility ID: 9800096 County: ORANGE Inspection Date:12/09/2020
Facility Type: A - Retail Station
Facility Name: CIRCLE K #2722116
17503 W SR 50
OAKLAND, FL 34787-9616
# of inspected ASTs: 0
USTs: 2
Mineral Acid Tanks: 0
Latitude: 28° 32' 47.0136"
Longitude: 81° 39' 3.576"
LL Method: DGPS

Inspection Result:

Result: In Compliance

Signatures:

TKOREP - ORANGE CNTY ENVIRONMENTAL PROTECTION DIVISION (407) 836-1499

Storage Tank Program Office and Phone Number

Keith E Williamson	Nestor Kaibigan
Inspector Name	**Representative Name**
Keith Williamson	
Inspector Signature	**Representative Signature**
Principal Inspector	**Technician**
Orange County Environmental Protection Division	**7G Environmental**

DRAFT

Owners of UST facilities are reminded that the Federal Energy Policy Act of 2005 and 40 CFR 280 Subpart J requires Operator Training at all facilities by October 13, 2018. For further information please visit: https://floridadep.gov/waste/permitting-compliance-assistance/content/underground-storage-tank-operator-training

Financial Responsibility:

Financial Responsibility: INSURANCE

Insurance Carrier: NAVIGATORS SPECIALTY INSURANCE CO

Effective Date: 12/01/2020 Expiration Date: 12/01/2021

Findings:

Class A Owner Training Certificates are present.
Class B Maintenance Training Certificates are present.
Class C Operator Training Certificates are present.

Completed System Tests

Type	Date Completed	Results	Reviewed	Next Due Date	Comment
Annual Inline Leak Detector Test	04/21/2017	Passed	02/27/2018	04/21/2018	
Annual Operability - Release Detection	03/18/2020	Passed	12/16/2020	03/18/2021	Veeder-Root
Annual Operability Test	03/28/2018	Passed	06/05/2018	03/28/2019	overfill protection (ball float)
Annual Operability - Release Detection	03/18/2020	Passed	12/16/2020	03/18/2021	Spill bucket visual gauges
Annual Operability - Release Detection	04/16/2019	Passed	12/16/2020	04/16/2020	Veeder-Root
Annual Operability - Line Leak Detector	04/18/2018	Passed	09/21/2020	04/18/2019	Crompco - 3 LLDs
Annual Operability - Release Detection	04/18/2018	Passed	09/21/2020	04/28/2019	Crompco -VR TLS450 including 3 tank annular and 3 STP sump sensors
Integrity Test - STP Sump	07/09/2018	Failed	09/21/2020	07/09/2018	Valley Tank Testing - PUL STP sump failed
Annual Operability - Release Detection	04/16/2019	Passed	12/16/2020	04/16/2020	Spill bucket visual gauges
Integrity Test - Dispenser Sump	07/09/2018	Failed	09/21/2020	07/09/2018	Valley Tank Testing - UDC 3/4 failed
Annual Operability - Line Leak Detector	04/16/2019	Passed	12/16/2020	04/16/2020	
Integrity Test - Dispenser Sump	09/17/2018	Passed	09/21/2020	09/17/2021	Valley Tank Testing - post-repair UDC 3/4
Annual Operability - Line Leak Detector	03/18/2020	Passed	12/16/2020	03/18/2021	
Integrity Test - Dispenser Sump	09/01/2016	Passed	09/21/2020	09/01/2019	Post-repair tests on UDCs 1/2, 9/10, and 11/12
Annual Operability - Overfill Protection	03/18/2020	Passed	12/16/2020	03/18/2021	
Integrity Test - STP Sump	09/17/2018	Passed	09/21/2020	09/17/2021	Valley Tank Testing - post-repair PUL STP sump
Integrity Test - Dispenser Sump	07/09/2018	Passed	09/21/2020	07/09/2021	Valley Tank Testing - UDCs 1/2, 5/6, 7/8 and 9/10 passed
Integrity Test - Double-walled Spill	04/18/2018	Passed	09/21/2020	04/18/2021	Crompco - 3 DW spill buckets

DRAFT

Type	Date Completed	Results	Reviewed	Next Due Date	Comment
Bucket					
Annual Operability - Overfill Protection	04/16/2019	Passed	12/16/2020	04/16/2020	
Breach of Integrity Test	04/21/2017	Passed	02/27/2018	04/21/2020	3 yr. dw test on buckets
Annual Operability - Line Leak Detector	12/29/2017	Passed	09/21/2020	12/29/2018	Valley Tank Testing - PUL LLD only
Integrity Test - STP Sump	07/09/2018	Passed	09/21/2020	07/09/2021	Valley Tank Testing - RUL and Diesel STP sumps
Annual Operability Test	04/21/2017	Passed	02/27/2018	04/21/2018	monitor

Reviewed Records

Record Category	Record type	From Date	To Date	Reviewed Record Comment
Two Years	Certificate of Financial Responsiblity	12/09/2020	12/09/2020	From 12/01/2018 to 12/01/2019
Two Years	Monthly Maint. Visual Examinations and Results	02/26/2018	12/09/2020	
Two Years	Certificate of Financial Responsiblity	12/09/2020	12/09/2020	From 12/01/2019 to 12/01/2020
Two Years	Certificate of Financial Responsiblity	12/09/2020	12/09/2020	From 12/01/2020 to 12/01/2021

DRAFT

Site Visit Comments

12/09/2020
12/09/2020 09:05 hrs., KW/TCI – Met Nestor Kaibigan, Technician, 7G Environmental, on site for a Routine Compliance Inspection of two underground storage tank (UST) systems for vehicular fueling.

Inspection Comments

12/09/2020
Note:

The Underground Storage Tank Systems Chapter 62-761, Florida Administrative Code (F.A.C.), has been revised, effective January 11, 2017. Please see the following link for access to the new Rule and Forms: https://floridadep.gov/waste/permitting-compliance-assistance/content/storage-tank-compliance.

Tanks/Piping:

- (1) 16,000-gallon and (1) 15,000-gallon, USTs.
- (3) STP sumps appear to be clean, dry and intact;
- Secondary piping appears open to the sumps;

- (2) Double-walled spill containment buckets;
- Overfill protection – overfill prevention devices;

Dispensers:

- (6) Dispensers checked;
- Hoses/nozzles checked, appear in good condition;
- Secondary piping appears open to the liner;
- No obvious signs of leakage noted;

Records:

- Current Storage Tank Registration Placard and facility registration information is current and accurate;
- Financial Responsibility: Ironshore Insurance Company, from 12/01/2018 to 12/01/2019 and Navigators Specialty Insurance from 12/01/2019 to 12/01/2020 and 12/01/2020 to 12/01/2021;
- Certification of Financial Responsibility Forms (CFR) – are present, current and accurate;
- Monthly release detection monitoring records reviewed: 02/26/2018 to 12/09/2020; monthly release detection records were performed once a month but not greater than 35 days apart.

- In-Line Leak Detector test were performed on 04/16/2019 and 03/18/2020 with passing results; the next test is due by 03/18/2021.

- Operability tests of the Veeder-Root alarm panel and associated electronic were performed on 04/16/2019 and 03/18/2020 with passing results; the next test is due by 03/18/2021.

- Operability test of the overfill prevention devices were performed on 04/16/2019 (failure), 05/01/2019 (new), 03/18/2020 with passing results; the next test is due by 03/18/2021.

Note:

Per the Rule revision, effective January 11, 2017, periodic testing of storage tank system components shall occur according to the following schedule: a) single-walled spill buckets - by January 11, 2018, and every 12 months thereafter; b) piping and dispenser sumps - by October 13, 2018, and every 3 years thereafter, and; c) double-walled spill buckets - by October 13, 2018, and every 3 years thereafter.

- Breach of Integrity test of the spill containment buckets were performed on 04/18/2018 with passing results; the next test is due by 04/18/2021.

-Operability test of visual gauges for the spill buckets were performed on 04/16/2019 and 03/18/2020 with passing results; the next test is due by 03/18/2021.

- Breach of Integrity test of the dispenser liners were performed on 07/09/2018 (all except 3/4) 09/07/2018 (only ¾) 09/09/2020 (all) with passing results; the next test is due by 07/09/2021 and 09/07/2021 and 09/09/2023 (all).

- Breach of Integrity test of the STP sumps were performed on 07/09/2018 with passing results and 09/09/2020 (all) failed;

- Operator and Training Certifications - The Class A/B/C Operator training certifications were available for review. Per 40 CFR 280 Subpart J, United States Environmental Protection Agency (USEPA), all UST owners were to have designated and trained operators (Class A, B, & C) by October 13, 2018. Please see the following website (http://www.dep.state.fl.us/waste/categories/tanks/pages/op_train.htm) for further information.

Final inspection report e-mailed to Graham Biggs at: gbiggs@circlek.com.

DRAFT

Inspection Photos

Added Date 12/15/2020

2020-12-09 Store & Dispensers



Added Date 12/15/2020

2020-12-09 Tank Field



DRAFT

Site No. 3

Killarney Fruit Company

DRAFT

Department of Environmental Regulation

Stationary Tank Registration/Notification Form

Form 17-1.218(2)

NAME: KILLARNEY FRUIT COMPANY
MAIL ADDRESS: P O BOX 157
CITY/STATE: KILLARNEY FL 32740

FACILITY LOCATION
ADDRESS: 100 SR 438
CITY/STATE: KILLARNEY, FLA

(Make corrections to name and addresses here)
1. Facility/Addressee name: _____
Facility address: _____
Mailing address: _____

Use this form to comply with the following requirements of the Stationary Tank Rule Chapter 17-61, Florida Administrative Code.

1. Each owner or operator shall register the following with the department.
   a. All existing facilities by December 31, 1984. (Questions 1-19)
   b. All new storage systems or facilities at least 10 days prior to the start of installation of tanks except in the cases of emergency replacement. (Questions 1-19)
   c. A non-pollutant containing installation which is to be converted to a facility, at least 10 days prior to the placement of pollutants in such a facility. (Questions 1-19)
2. Each owner or operator shall notify the department of the following.
   a. All storage systems within 10 days of abandonment. (Questions 1-12, 16, 20)
   b. Facility sale within 10 days of sale. Notice shall be made by the seller. (Answer questions 1-7, and 11. Question 7 about the new owner.)
   c. Retrofitting within 10 days of completion. (Questions 1-19)
3. You may notify the department of a change of operator. (Questions 1-6)

Agency Use Only

PLEASE PRINT OR TYPE

2. Facility number (DER will provide this number): 48852152 3. Date: 12/12/84
4. Federal Employment Identification (number used to file IRS forms): 59-0542017
5. County Code (see enclosed letter): 48 ~~ORANGE~~
6. Operator of facility: KILLARNEY FRUIT CO
   Effective date (only for change of operator): _____ Telephone number: (305) 656-1234
7. Company/Person owning tanks and piping: KILLARNEY FRUIT CO
   Address: P.O. BOX 157 KILLARNEY, FLA 32740
   Contact person: Charles W. TARRANT III Telephone number: (305) 656-1234
   Effective date (only for change of owner): _____
8. How many tanks at this location have an individual storage capacity of greater than 550 gallons and store vehicular fuel made from petroleum?
   _____ Underground 3 Aboveground
9. Facility location: Latitude ° ' " Longitude ° ' " Section: 30 Township: 22 SOUTH Range: 27 EAST
   This information is listed on property deeds, and in the offices of the property appraiser and tax assessor.
10. Sketch the facility on a separate page showing the APPROXIMATE location of buildings, tanks, and dispensers.
    A. Draw a line from tank to dispenser to show which are connected by piping.
    B. Label each tank as Tank 1, Tank 2, etc.
    C. Write the date and your facility number, if known, or name and address exactly as it appears above.
    D. Keep a copy of your sketch.

REFER TO TANKS BY THESE LABELS IN ANY COMMUNICATION WITH THE DEPARTMENT.
DESCRIBE PIPING BY THE NUMBER OF THE TANK IT IS ATTACHED TO.

11. TO THE BEST OF MY KNOWLEDGE AND BELIEF ALL INFORMATION SUBMITTED ON THIS FORM IS TRUE, ACCURATE, AND COMPLETE

KILLARNEY FRUIT CO
Name of owner, operator or authorized representative

Charles W. Tarrant III Pres
Signature of owner, operator or authorized representative

KEEP A COPY OF THIS FORM FOR YOUR RECORDS

MAIL TO: DER Stationary Tank Registration
2600 Blair Stone Road
Room 603
Tallahassee, Florida 32301

DRAFT

DER FORM 17-1.218(2) (1/94) (12/92)

INSTRUCTIONS: Use one row across for each tank counted in question 8. The tank number must agree with the number on the sketch of your facility. A new tank installed where a registered tank was removed should be given the number of the removed tank with an R and a number added. Example. Tank 3R1 is first replacement for tank 3. It is in the same place where tank 3 was. Tank 3R2 is the second replacement for tank 3. Attach extra pages if necessary. Write your facility number, if known, or name and address, exactly as it appears on the front of the form, on all extra pages.

(12) Tank Number	(13) Tank Size in Gallons	(14) Tank Contents (see List 14 below)	(15) Tank Installation Date. Month/Year (put X if unknown)	(16) Underground or Aboveground Tank (write U or A)	(17) Tank Construction Specifics (see List 17U or 17A below)	(18) Integral Piping System Construction Specifics (see List 18 below)	(19) Monitoring System Type (see List 19)	(20) Tank Disposal Method (see List 20)
1	10,000	(D)IESEL	X	A	PS	A	B	
2	10,000	A	X	A	PS	A	B	
3	5,000	A	X	A	PW	A	B	

ENTER THE LETTERS WHICH APPLY TO EACH TANK IN THE BOXES ABOVE. **WRITE ALL THAT APPLY.**

List 14

Tank contents are:

A. leaded gasoline.
B. unleaded gasoline.
C. Alcohol enriched gasoline.
D. diesel fuel.
E. aviation fuel.
Z. other.

List 17U
UNDERground Tanks

Underground tank:

A. has overfill protection.
B. is interior lined.
C. is painted/asphalted steel.
D. is of unknown type.
E. is fiberglass type.
F. is fiberglass-clad steel.
G. is sacrificial anode type.
H. is impressed current type.
I. is double walled.
J. is concrete.
K. is in secondary containment.
N. is or has none of the above.

List 17A
ABOVEground Tanks

Aboveground tank:

O. has overfill protection.
P. is surrounded by impervious dike.
Q. is surrounded by earth dike.
R. rests on an inpervious base.
S. rests on a earth/gravel base.
T. has interior lined bottom.
U. is cathodically protected.
V. is built of/coated with corrosion resistant materals.
W. is supported above the soil.
Z. is or has none of the above.

List 18

Integral Piping System has:

A. no parts in contact with the soil.

Parts contacting the soil which are:

B. unprotected metal.
C. built of corrosion resistant materials.
D. corroson resistant coated.
E. cathodically protected.
F. double-walled.
G. within a secondary containment.
H. interior lined.
M. none of the above.

List 19

Monitoring system is:

A. automatically sampled well(s).
B. manually sampled well(s).
C. groundwater monitoring plan.
D. SPCC plan.
E. well/detector in secondary containment.
F. in-ground detector.
G. within walls of double-walled tank.
H. continuous in piping.
I. not required.
N. none of the above.

List 20

Tank disposal method.

A. Filling.
B. Removal.
C. Retrofitting.
F. Other.

DRAFT

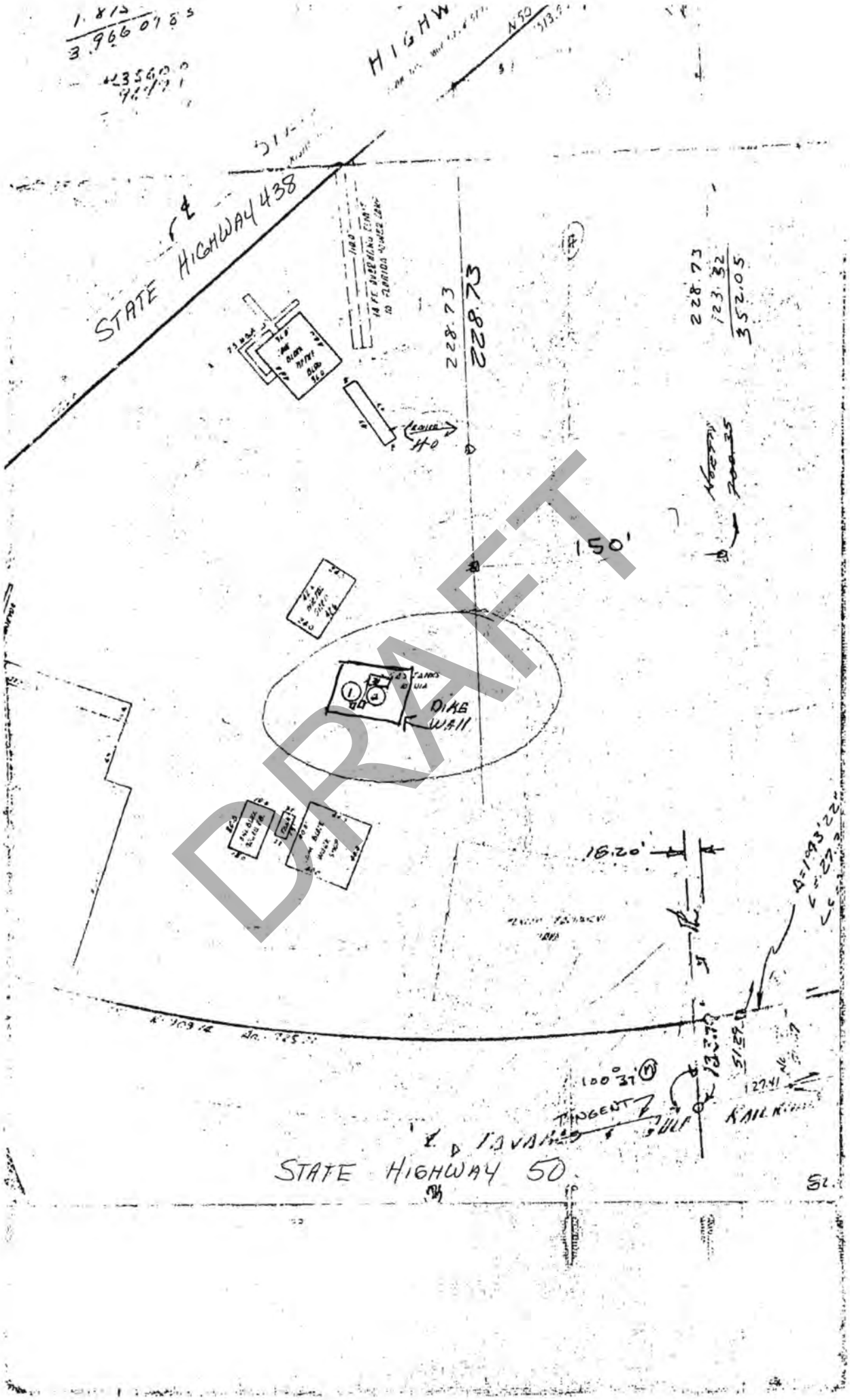
STATE HIGHWAY 438
HIGHW
228.73
228.73
228.73
123.32
352.05
150'
DIKE WALL
18.20'
100°37'
TANGENT
STATE HIGHWAY 50

DRAFT

Florida Department of Environmental Protection
Bureau of Petroleum Storage Systems
Facility Inspection Cover Page
Facility Information

District: CD
County: Orange
Facility ID#: 8521522
Name: Killarney Fruit Co
100 Hwy 438
Killarney, FL 32740
Contact: Killarney Fruit Company
Phone: 305-656-1234

Type: Fuel User/Non-Retail
Status: Closed
Latitude: 28:32:56.0115
Longitude: 81:38:52.9838
LL Method: UNVR
LL Status: REVIEWED
Status Date: 10//24/2006

Account Owner Information

Name: Killarney Fruit Co
Po Box 157
Killarney, FL 34740-157
Phone: 305-656-1234

Effective Date: 05/20/1994
Placard#/Date: -

Tank Owner Information

Name: Killarney Fruit Co
Po Box 157
Killarney, FL 34740-157
Phone: 305-656-1234

Effective Date: 05/20/1994

DRAFT

Tank #	Size	Content	Installed	Placement	Status	Const	Pipe	Monitor
1	10000	Vehicular Diesel		ABOVE	B			
2	10000	Leaded Gas		ABOVE	B			
3	5000	Leaded Gas		ABOVE	B			

***Note: Construction, Piping, and Monitoring Info not shown for CLOSED tanks (Status of A or B).**

No Insurance Documents found!

No OPEN violations found!

No Discharge Information Found!

End of Data for Facility #: 8521522

Copy+File

State of Florida
Department of Environmental Regulation

Pollutant Storage Tank System Inspection Report Form

Facility ID No.: 488521522 County: ORANGE.
Facility Name: KILLARNEY FRUIT CO.
Facility Location: 100 SR 438 KILLARNEY FL. 32740
Operator: KILLARNEY FRUIT COMPANY Phone: 656-1234
Owner: Phone:
Latitude 28° 32' 56" Longitude 81° 38' 53" Section 30 Township 22S Range 27E

Tank #	Size	Contents	Installation Date	U/A or In-Contact	Tank Construction	Integral Piping	Monitoring System	Tank Status
1	10,000	O	XX	A	DS	A	B	B
2	10,000	A	XX	A	DS	A	B	B
3	5,000	A	XX	A	DW	A	B	B.

Comments:

(1) TANKS LAST USED IN 1987

(2) FACILITY BURNED-DOWN APPROX THREE YEARS AGO.

(3. NO TANKS OBSERVED ON PROPERTY AT THIS TIME.

DRAFT

Inspection Type:
- ☐ Complaint Response
- ☑ Initial
- ☐ EDI
- ☐ Public Well Field
- ☐ Reinspection
- ☐ Installation
- ☒ Tank Removal
- ☐ Unregistered

Facility Information:
- ☐ Abandoned
- ☐ Aboveground
- ☐ Govt.-Federal
- ☐ Govt.-Other
- ☒ Non-retail
- ☐ Retail
- ☐ Retrofit (M. or O.)
- ☐ Retrofit (L. or R.)

DER District: Central

Inspector's Signature & Date 2/4/91

Local Program: ORANGE Co.

Facility Contact's Signature & Date

Violations must be corrected by: next routine inspection ☐ or by: ☐ ___ / ___ / ___ (mo / day / yr)

DER Form 61-01-88 (04-01-88)

Site No. 4

Toms Interstate Inc.

DRAFT

Florida Department of

Environmental Protection

Hazardous Waste Inspection Report

FACILITY INFORMATION:

Facility Name: Toms Interstate Inc

On-Site Inspection Start Date: 09/23/2014 **On-Site Inspection End Date:** 09/23/2014

ME ID#: 49213 **EPA ID#:** FLD984222695

Facility Street Address: 17530 W Us Hwy 50, Winter Garden, Florida 34761

Contact Mailing Address: PO Box 91, Ocoee, Florida 34761-0091

County Name: Orange **Contact Phone:** (407) 293-9524

NOTIFIED AS:

SQG (100-1000 kg/month)

INSPECTION TYPE:

Site Visit Inspection for Closed facility

INSPECTION PARTICIPANTS:

Principal Inspector: Daniel K. Hall, Inspector

Other Participants:

LATITUDE / LONGITUDE: Lat 28° 32' 45.7072" / Long 81° 39' 0.3864"

SIC CODE:

TYPE OF OWNERSHIP: Private

Introduction:

Toms Interstate, Inc. notified the Department of its waste activities and was issued EPA ID Number FLD984222695 on December 10, 1991.

Process Description:

The listed address of 17530 W. US Highway 50, Winter Garden, FL no longer exists. The site has now been turned into a subdivision with no access to Highway 50 in the 17500 block. Toms Interstate, Inc. no longer appears to exist.

DRAFT

Signed:

A hazardous waste compliance inspection was conducted on this date, to determine your facility's compliance with applicable portions of Chapters 403 & 376, F.S., and Chapters 62-710, 62-730, 62-737, & 62 -740 Florida Administrative Code (F.A.C.). Portions of the United States Environmental Protection Agency's Title 40 Code of Federal Regulations (C.F.R.) 260 - 279 have been adopted by reference in the state rules under Chapters 62-730 and 62-710, F.A.C. The above noted potential items of non-compliance were identified by the inspector(s).

This is not a formal enforcement action and may not be a complete listing of all items of non-compliance discovered during the inspection.

Daniel K. Hall	Inspector
PRINCIPAL INSPECTOR NAME	**PRINCIPAL INSPECTOR TITLE**
	FDEP
	ORGANIZATION

Supervisor: **Aaron Watkins**

NOTE: By signing this document, the Site Representative only acknowledges receipt of this Inspection Report and is not admitting to the accuracy of any of the items identified by the Department as "Potential Violations" or areas of concern.

DRAFT

Site No. 5

ABC Bus Companies Inc.

DRAFT

Florida Department of Environmental Protection
Bureau of Petroleum Storage Systems
Facility Inspection Cover Page
Facility Information

District: CD
County: Orange
Facility ID#: 9814266
Name: Abc Bus Co
17469 W Colonial Dr
Winter Garden, FL 34787
Contact: Ed Harmon
Phone: 407-287-3007

Type: Fuel User/Non-Retail
Status: Closed
Latitude: 28:32:54.2688
Longitude: 81:38:54.1500
LL Method: DPHO
LL Status: REVIEWED
Status Date: 09//03/2014

Account Owner Information

Name: Abc Bus Co
17469 W Colonial Dr
Attn: Storage Tank Regis
Winter Garden, FL 34787
Phone: 407-287-3007

Effective Date: 07/30/2014
Placard#/Date: 533343 - 06/19/2018

No Tank Owner information found!

Tank #	Size	Content	Installed	Placement	Status	Const	Pipe	Monitor
1	12000	Vehicular Diesel	04/01/2014	ABOVE	B			

***Note: Construction, Piping, and Monitoring Info not shown for CLOSED tanks (Status of A or B).

Most Recent Insurance Document

FR Type	Effective Date	Expiration Date	Company Name
None			
Insurance	10/27/2015	10/27/2016	Ace
Insurance	05/01/2014	05/01/2015	Lexington Insurance Co

No OPEN violations found!

No Discharge Information Found!

End of Data for Facility #: 9814266

DRAFT

FLORIDA DEPARTMENT OF Environmental Protection

Bob Martinez Center
2600 Blair Stone Road
Tallahassee, FL 32399-2400

Ron DeSantis
Governor

Jeanette Nuñez
Lt. Governor

Noah Valenstein
Secretary

07/06/2020
Ed Harmon, Operations Mgr
ABC Bus Companies Inc
17469 W Colonial Dr
Winter Garden, FL 34787

The Florida Department of Environmental Protection has reviewed your form 8700-12FL notification for a new hazardous waste DEP/EPA Identification Number or status/information change. Based on the information received you must use the following identification number for all manifests or reports for **ABC Bus Companies Inc** located at **17469 W Colonial Dr. Oakland, FL 34787-9710**

FLD062440870

Your facility notified FDEP requesting the following hazardous waste status/activities which **do not require a separate submission: Small Quantity Generator.**

Your facility is **currently registered** for the following activities: **None.**

Your facility is **currently permitted/active** as: **No Active Hazardous Waste Treatment, Storage, or Disposal Permit.**

If you have pending program registrations/certifications or permits, these will be mailed separately. You are required to notify us on form 8700-12FL if there is any change in your operations which would affect your status, activity or contact information. The form is found here: http://www.dep.state.fl.us/waste/categories/hwRegulation/pages/NotificationRegulatedWaste.htm.
To review the details of your status, visit: https://fldeploc.dep.state.fl.us/www_RCRA/Reports/handler_results.asp?epaid=FLD062440870.
For further assistance, please contact me at (850) 245-8749 or email at Glen.Perrigan@dep.state.fl.us .

Sincerely,

Tiffany Noland
for

Glen Perrigan
Environmental Manager
Hazardous Waste Regulation Section

ME ID: 13320 , Email Address: eharmon@abc-companies.com

DRAFT

Florida Department of

Environmental Protection

Hazardous Waste Inspection Report

FACILITY INFORMATION:

Facility Name: ABC Bus Inc

On-Site Inspection Start Date: 08/16/2010 **On-Site Inspection End Date:** 08/16/2010

ME ID#: 13320 **EPA ID#:** FLD062440870

Facility Street Address: 17469 W Colonial Dr, Oakland, Florida 34787-9710

Contact Mailing Address: 17469 W Colonial Dr, Oakland, Florida 34787-9710

County Name: Orange **Contact Phone:** (407) 656-7977

NOTIFIED AS:

SQG (100-1000 kg/month)

INSPECTION TYPE:

Compliance Assistance Site Visit Inspection for SQG (100-1000 kg/month) facility

INSPECTION PARTICIPANTS:

Principal Inspector: John White, Inspector

Other Participants: Danielle Bentzen, Inspector; Ed Harmon, National Director of Operations; Lauren Staly, Inspector

LATITUDE / LONGITUDE: Lat 28° 32' 51.69" / Long 81° 38' 51.8"

SIC CODE: 7538 - Services - general automotive repair shops

TYPE OF OWNERSHIP: Private

Introduction:

On August 16, 2010, John White, Danielle Bentzen and Lauren Staly, Florida Department of Environmental Protection (FDEP), inspected ABC Bus, Inc. for compliance with state and federal hazardous waste regulations. ABC Bus, located at 17469 West Colonial Drive, Oakland, Florida 34787, has operated at this location since 1976. The facility employs approximately 150 people and operates Monday through Friday from 7:00 a.m. to 5:00 p.m.

ABC Bus initially notified as a SQG on September 11, 1986. The company last updated its hazardous waste notification as a small quantity generator on September 7, 2001.

INSPECTION HISTORY

On April 15, 1987, the facility was inspected as a Small Quantity Generator of hazardous waste and was not in compliance. During the inspection, the following deficiencies were noted: failure to label hazardous waste storage containers with the words "hazardous waste" and an accumulation start date, failure to make arrangements with local authorities, failure to post emergency numbers by telephones and failure to develop a contingency plan.

On October 8, 1987, a follow up inspection was conducted on the facility in order to verify all corrective actions had taken place. The facility was in compliance at the time of the inspection.

On April 17, 2001, the facility was inspected as a large quantity generator of hazardous waste and was not in compliance. Violations cited included: failure to conduct a waste determination; failure to properly label and date containers; failure to file a biennial report; failure to train personnel; and failure to make arrangements with local authorities. The enforcement case was settled through a Short Form Consent Order, OGC File number 01-1379 executed on September 14, 2001, that included assessment of $18,360.00 in costs and penalties.

DRAFT

Process Description:

ABC Bus, Inc. purchases buses from Vanhool, a Belgian coachbuilder. The buses arrive at the Florida facility painted white. ABC Bus modifies the base model according to customer request. These modifications include the addition of audio and video equipment, custom seating, and custom graphics and paint. Additionally, the facility also conducts routine maintenance and repair service.

The facility is composed of six buildings. Each building is designated for specific operations. Building A houses mechanical repair service, the audio and video installation, the oil water separator and the detail shop. Building B is used for graphics production. Building C is the frame shop and repair shop. Building D houses the paint and body shop. Building E is used to store bus parts and does not generate any hazardous waste. Building F is the bus wash/detail shop.

Building A
Building A is used for pre-delivery inspection of buses, upholstery work, tire work, and maintenance and mechanical repair. The pre-delivery area contained a yellow can for shop rags and a can for spent aerosol cans. In the upholstery area, the upholstery of buses is modified to customer specifications. Glues and contact adhesives are used in this area. No hazardous waste is generated. In the rebuild/rehabilitation area, a rolling oil caddy was in use for collection of used oil. The caddy was properly labeled with the words "Used Oil." There was also a pump tank for removing fuel from buses for maintenance. Also in this area were containers for spent aerosol cans and used shop rags.

One large bay is used as a bus wash where four to six buses each day are washed. Water contained in floor sumps are pumped to a series of seven above ground storage tanks. The tanks range is size from 500 to 1,000-gallons and have a combined capacity of 4,650 gallons. Water flows through the tanks and when the water level in the tank number six gets high a light is activated. When the water level in the tank number seven gets high, an audible high level alarm is activated. Safety-Kleen pumps the water out and manages it as industrial wastewater. Sludge generated by floor sumps is also managed by Safety-Kleen. Analytical results document the non-hazardous waste status of the waste water and sludge.

The rebuild area is used for storage of engines and transmissions. The parts are just shipped in and out, no engine work is conducted in this area. Along an outside wall adjacent to the rebuild area were three accumulation dumpsters/containers. One was for used absorbents and two were for used oil filters. All three were properly labeled and managed. In a product storage area was a flat, rolling used oil caddy. No label was evident on the rolling oil caddy [40 CFR 279.22(c)]. The container was properly labeled before the inspection was completed. An antifreeze tank was located in one corner of the product storage area. The tank was properly labeled and managed.

In the area where mechanical repairs and routine maintenance are conducted two Safety-Kleen parts washers are in use. Two maintenance bays have used oil tanks set in below ground vaults. The two 500-gallon tanks were properly labeled and managed. A used oil collection container was also located next to a bay door. The container was properly labeled "Used Oil." A sink located along one wall held a screen to allow used oil filters to drain. The sink drains to one of the used oil tanks. Once drained, the used oil filter is placed in a bucket hanging below the sink and taken to the used oil filter container outside. One work bay had a rolling, 100-gallon used oil container. The container was properly labeled with the words "Used Oil."

Building B
The graphics department located in Building B produces letters for the buses out of vinyl sheeting. Two graphics printers are in use. No hazardous waste is generated in this building.

Building C
This area is used for straightening bus frames. Additionally, the metal shop is located in this building. One Safety-Kleen parts washer was in use in this area.

Building D
This building houses the Paint and Body shop. Buses are completely painted in one of three paint

DRAFT

booths and vinyl lettering is applied in one of 4 bays. Additionally, repair work is conducted on bus bodies. Paint booth filters are replaced on a monthly cycle and disposed of with the non-regulated solid waste. A Safety-Kleen automatic paint gun cleaner was in use in the area. Clean solvent is pumped from one 5-gallon can into the unit and waste solvent, containing toluene, methyl ethyl ketone, acetone, and xylene is discharged to a second 5-gallon container. The 5-gallon satellite accumulation container was not properly labeled with the words "Hazardous Waste" or with other words to describe the container contents [40 CFR 262.34(c)(1)(ii)]. A Safety-Kleen solvent distillation unit was located adjacent to the paint gun cleaner. The distillation unit processes five gallons of solvent about every two days. A 30-gallon satellite accumulation drum was staged next to the distillation unit for accumulation of waste paint solids (distillation bottoms). On the wall over the drum was a hazardous waste label in a plastic sleeve; however, the label was not on the drum [40 CFR 262.34(c)(1)(ii)]. The drum and 5-gallon container were properly labeled before inspectors left the area.

Record Review
Records reviewed included hazardous waste manifests, used oil and oil filter disposal receipts, fluorescent lamp shipping papers, and land disposal restriction notification forms from 2009 and 2010. No violations were noted. Safety-Kleen is the hazardous waste and used oil transporter and TSD facility used by ABC Bus, Inc. However, fluorescent lamps are transported by Safety-Kleen to AERC.COM in Melbourne, Florida. Batteries are managed by Battery USA.

The sump waste was last sampled on December 9, 2009, and was determined to be non-hazardous. The last employee training event was conducted on June 11, 2010. It was found that the emergency information posted did not have the emergency contact information required. Mr. Harmon is the emergency coordinator for the facility and his telephone number was added to the document before the inspection was completed.

DRAFT

New Potential Violations and Areas of Concern:

Checklist Independent Potential Violations and Areas of Concern

Type:	Area Of Concern
Rule:	262.34(c)(1)(ii)
Explanation:	Satellite accumulation containers must be marked either with the words "Hazardous Waste" or with other words that identify the contents of the containers. A 30-gallon container of distillation bottoms and a 5-gallon container of paint solvent were not properly labeled.
Corrective Action:	Containers must be properly labeled. The 30-gallon container and the 5-gallon pail were labeled before inspectors left the area.

Type:	Area Of Concern
Rule:	279.22(c)(1)
Explanation:	Containers and aboveground tanks used to store used oil at generator facilities must be labeled or marked clearly with the words "Used Oil." A flat, rolling used oil collection container in the product storage area was not properly labeled.
Corrective Action:	The container was properly labeled before completion of the inspection.

Type:	Area Of Concern

Rule: 262.34(d)(5)(ii)(A)

Explanation: The name and telephone number of the emergency coordinator must be posted. Mr. Harmon is the emergency coordinator for the facility and his contact information was not posted.

Corrective Action: Mr. Harmon's contact information was posted with the facility layout and emergency information prior to completion of the inspection.

Summary of Potential Violations and Areas of Concern:

Potential Violations

No Violations

Areas of Concern

Rule Number	Area	Date Cited	Explanation
Checklist Independent Areas of Concern			
262.34(c)(1)(ii)		08/16/2010	Satellite accumulation containers must be marked either with the words "Hazardous Waste" or with other words that identify the contents of the containers. A 30-gallon container of distillation bottoms and a 5-gallon container of paint solvent were not properly labeled.
279.22(c)(1)		08/16/2010	Containers and aboveground tanks used to store used oil at generator facilities must be labeled or marked clearly with the words "Used Oil." A flat, rolling used oil collection container in the product storage area was not properly labeled.
262.34(d)(5)(ii)(A)		08/16/2010	The name and telephone number of the emergency coordinator must be posted. Mr. Harmon is the emergency coordinator for the facility and his contact information was not posted.

DRAFT

Conclusion:

ABC Bus, Inc. was inspected as a Small Quantity Generator of hazardous waste and was no in compliance at the time of this inspection; however, all violations found were corrected before the inspection was completed.

Signed:

A hazardous waste compliance inspection was conducted on this date, to determine your facility's compliance with applicable portions of Chapters 403 & 376, F.S., and Chapters 62-710, 62-730, 62-737, & 62 -740 Florida Administrative Code (F.A.C.). Portions of the United States Environmental Protection Agency's Title 40 Code of Federal Regulations (C.F.R.) 260 - 279 have been adopted by reference in the state rules under Chapters 62-730 and 62-710, F.A.C. The above noted potential items of non-compliance were identified by the inspector(s).

This is not a formal enforcement action and may not be a complete listing of all items of non-compliance discovered during the inspection.

John White	Inspector
PRINCIPAL INSPECTOR NAME	**PRINCIPAL INSPECTOR TITLE**
NO SIGNATURE	FDEP
PRINCIPAL INSPECTOR SIGNATURE	**ORGANIZATION**
Danielle Bentzen	Inspector
INSPECTOR NAME	**INSPECTOR TITLE**
NO SIGNATURE	FDEP
INSPECTOR SIGNATURE	**ORGANIZATION**
Lauren Staly	Inspector
INSPECTOR NAME	**INSPECTOR TITLE**
NO SIGNATURE	FDEP
INSPECTOR SIGNATURE	**ORGANIZATION**
Ed Harmon	National Director of Operations
REPRESENTATIVE NAME	**REPRESENTATIVE TITLE**
NO SIGNATURE	ABC Companies
REPRESENTATIVE SIGNATURE	**ORGANIZATION**

NOTE: By signing this document, the Site Representative only acknowledges receipt of this Inspection Report and is not admitting to the accuracy of any of the items identified by the Department as "Potential Violations" or areas of concern.

DRAFT

STATE OF FLORIDA
DEPARTMENT OF ENVIRONMENTAL REGULATION

CENTRAL FLORIDA DISTRICT
3319 MAGUIRE BOULEVARD
SUITE 232
ORLANDO, FLORIDA 32803-3767

BOB MARTINEZ
GOVERNOR
DALE TWACHTMANN
SECRETARY
ALEX ALEXANDER
DISTRICT MANAGER

CERTIFIED
P-610-052-561

June 29, 1987

WARNING NOTICE
OWN-87-0088

Mr. Dane Cornell
Vice President
ABC Bus, Inc.
17469 West Highway 50
Winter Garden, Florida 32787

Orange County - HW
ABC Bus, Inc.
FLD 062-440-870

Dear Mr. Cornell:

An inspection on April 15, 1987 was conducted by the Department to determine whether your facility is in compliance with rules of the State of Florida, Chapter 17-30, Part III, Standards for Generators and Transporters of Hazardous Waste and Owners and Operators of Hazardous Waste Facilities. The attached RCRA Compliance Inspection Report indicates that your facility classified as a small quantity generator and is not in compliance with hazardous waste management regulations.

Therefore, you are hereby placed on notice that the Department has reason to believe that you are presently operating in violation of Section 403.151 and 403.161(b), Florida Statutes and department rules, as noted in the attached RCRA inspection report, referenced above.

Accordingly, you are hereby advised to correct the specific violations within thirty (30) days from receipt hereof in the manner and time frames specified in Item 10 of the inspection report.

Failure to achieve compliance within the specified time frames may result in additional enforcement actions which could include civil penalties of up to $50,000 per day for each violation.

Please direct your response and any questions concerning this Warning Notice to E. Sainten or J. Jarmolowski, Enforcement Section at 305/894-7555 or at the above address.

Sincerely,

A. Alexander, P.E.
District Manager

AA:gg:ej:esm

Enclosure - RCRA Inspection Report

DRAFT

WARNING NOTICE
OWN-87-0088
June 29, 1987

Rules Violated:

Section 403.721(1) - Florida Statutes, Standards, requirements, and procedures for generators and transporters of hazardous waste and owners and operators of hazardous waste facilities.
Florida Administrative Code Rule 17-30.160, Standards applicable to generators of Hazardous Waste.
40, Code Federal Regulations, Sections 261, through 266, as noted on the attached inspection report.

Remarks (e.g., explanatory statement):

A hazardous waste compliance inspection conducted by the Department on April 15, 1987 documented violations of Chapter 403, Florida Statutes; Florida Administrative Code Rule 17-30, and 40, Code of Federal Regulations, Sections 261, through 266.

Accordingly, you are requested to correct these Class II violations listed in Item 9, in accordance with the manner and time frames specified in Item 10 of the RCRA Inspection Report.

DRAFT

STATE OF FLORIDA
DEPARTMENT OF ENVIRONMENTAL REGULATION

CENTRAL FLORIDA DISTRICT
3319 MAGUIRE BOULEVARD
SUITE 232
ORLANDO, FLORIDA 32803-3767

BOB MARTINEZ
GOVERNOR
DALE TWACHTMANN
SECRETARY
ALEX ALEXANDER
DISTRICT MANAGER

HAZARDOUS WASTE INSPECTION REPORT

1. Inspection Report __ Complaint ✓ Routine __ Follow-up __ Permitting

Facility Name ABC Bus Inc. DER/EPA ID FLD 0 6 2 4 4 0 8 7 0

Address 17469 West Highway 50, Winter Garden, Florida 32787

County Orange Phone (305) 656-7977 Date 4-15-87 Time 9:45am

TYPE OF FACILITY

Generator
✓ Small Quantity
___ Generator

Transporter
___ Transporter

Storage
___ Container
___ Tank
___ Waste Pile
___ Surface Impoundment

Disposal
___ Landfill
___ Surface Impoundment
___ Waste Pile

Treatment
___ Tank
___ Land Treatment
___ Thermal
___ Chem/Phys/Bio.
___ Incinerator
___ Surface Impoundment

2. Applicable Regulations:

✓ 40 CFR 262 ___ 40 CFR 263 ___ 40 CFR 264 ___ 40 CFR 265

3. Responsible Official: (Name & Title)

Dane Cornell (Vice President)

4. Survey Participants & Principal Inspecter*

Neil Medlin (FDER)* Bob Burnard
Ed Sainten (FDER)

5. Facility Latitude: 28° 25' 11" N Longitude 81° 14' 00" W

6. Type of Ownership: __ Federal __ State __ County __ Municipal (Private)

7. Permit Number: _____ Date Issued: _____ Expiration Date: _____ N/A

DRAFT

8. Discrepancies with Process Description; if different from previews report.

Initial Report

9. List and explain noncompliance items.

See Following

DRAFT

9. LIST AND EXPLAIN NONCOMPLIANCE ITEMS:

REGULATION	VIOLATION
	ACCUMULATION TIME
(a) 40 CFR 262.34(a)(2)	Failure to mark two (2) 55-gallon drums of mineral spirits contaminated with oil located near the main shop with the accumulation start dates. (II)
(b) 40 CFR 262.34(a)(3)	Failure to label the two (2) drums listed in 9(a) with the words "Hazardous Waste". (II)
(c) 40 CFR 262.34(c)(1)(ii)	Failure to label the 55-gallon satellite accumulation drum of thinner still bottoms and waste paint beside the thinner reclamation still with the words "Hazardous Waste" or with other words that identify the contents of the container. (II)
	MODIFIED CONTINGENCY PLAN AND EMERGENCY PROCEDURES
(d) 40 CFR 262.34(d)(5)	1) Failure to have a designated emergency coordinator. 2) Failure to post near telephone(s) the name and phone number of the emergency coordinator, the location of fire extinguishers and spill control equipment, and the phone number of the fire department. (II)
	ARRANGEMENTS WITH LOCAL AUTHORITIES
(e) 40 CFR 265.37	1) Failure to attempt to familiarize police, fire department, and local hospital with the facility. 2) Failure to attempt to make arrangement with state emergency response team. (II)

DRAFT

10. RECOMMENDED CORRECTIVE ACTIONS:

REGULATION	CORRECTIVE ACTION
(a) 40 CFR 262.34(a)(2)	Immediately mark the two (2) drums identified in item 9(a) with accumulation start dates and within 30 days submit proof to the department that such action has been taken.
(b) 40 CFR 262.34(a)(3)	Immediately label the two (2) drums identified in item 9(b) with the words "Hazardous Waste" and within 30 days submit proof to the department that such action has been taken.
(c) 40 CFR 262.34(c)(1)(ii)	Immediately label the 55-gallon satellite accumulation drum of thinner still bottom and waste paint with the words "Hazardous Waste" or other words that identify the contents of the container and within 30 days submit proof to the department that such action has been taken.
(d) 40 CFR 262.34(d)(5) (e) 40 CFR 265.37	Within 30 days submit proof to the department of compliance with the violations listed in items 9(d) and 9(e).

DRAFT

NARRATIVE:

I. INTRODUCTION

On April 13, 1987 Neil Medlin (FDER) accompanied by Ed Sainten (FDER) and ABC Bus Inc. Parts Manager Bob Burnard inspected the facility for compliance with hazardous waste standards. The facility, located at 17469 West Highway 50 in Winter Garden, Florida, sells and leases new buses and buses which have been refurbished at the facility. The facility which opened in 1987, occupies five buildings on 17 acres and currently has a total of 30 employees. ABC Bus Inc.'s headquarters is located in Faubault, Minnesota. This was the first inspection of ABC Bus Inc.'s Florida facility, which notified as a generator.

II. CURRENT PROCESS DESCRIPTION

Production at ABC Bus is geared to the refurbishing of buses (coaches). The five general steps of refurbishment are mechanic, frame work, body work, interior conversion, and upholstering. Of the company's five buildings; one is used for administration, and another, known as the main shop, contains the sales office, parts office, mechanics bay, a paint room and a panel assembly area. A third building is used as a body shop and the fourth contains the upholstering area and the frame work area. The Southern Classic Coach Conversion Company is also located in this building. The fifth building is now used mainly for storage but was once used to rebuild engines and transmissions for the coaches.

The coaches are usually first inspected and serviced by the mechanics. Two tank-type parts washers are used in the mechanic bays to clean engine and other parts. A third tank-type parts washers located in the old rebuild building is rarely used. The sequence of remaining steps in the refurbishing process the coaches go through depends on activity at the facility and the specifications prescribed for the individual coaches. Interior work is done on the coaches in the upholstery area. If it is needed, the frame straightening area is located in the same building as upholstery. In the body shop building, major body work is performed and rebuilt engines are installed in the coaches. A drum-type parts washer is located in the bay where the engines are installed.

Body work done in the main shop building includes the replacing of damaged aluminum panels with new ones and the painting of the coaches. Before being painted, old paint is removed from the coaches using a Mantek stripping solution. The stripper is applied to the coach and allowed to sit for 30

DRAFT

minutes before being worked in with a brush and then rinsed off. After the coaches dry they are cleaned and degreased with a reducer before painting. The reducer is poured onto a rag and applied to the coach. A clean second rag is then used to wipe the coach, picking up the dirt, grease, and any excess reducer. After painting, the paint guns are cleaned with paint thinner in a small room beside the panel replacement bay. The thinner is collected in 5-gallon containers and then reclaimed using a 5-gallon still.

III. WASTE STREAMS

Hazardous waste streams generated at ABC Bus are the spent naphtha from the four parts washers, and the paint thinner still bottoms and waste paint from the painting and paint gun cleaning operations. The rinse water from the stripping process is considered to be nonhazardous based on product knowledge.

Type of Waste	EPA HW I.D.#	Generation Rate
Naphtha	D001	118 gal/mo.
Paint Thinner Still Bottoms and Waste Paint	D001	15 gal/mo.

DRAFT

IV. WASTE MANAGEMENT PRACTICES

All of ABC Bus's parts washers are serviced by Sparkle Parts. The naphtha in the parts washers is continuously used until Sparkle Parts's servicemen arrive. The used naphtha in the tank-type parts washers is pumped out by the servicemen and replaced with fresh naphtha. On the drum-type parts washer, the drum of used naphtha is simply replaced with a drum of fresh material. The used naphtha picked up by Sparkle Parts is reclaimed at their reclamation facility.

The thinner still bottoms and waste paint are collected in a 55-gallon satellite accumulation drum beside the reclamation still. Once the drums are filled, they are dated and moved to the side of the room. This small room where the still and drums are located has a concrete floor and joins both the gun cleaning room and panel assembly bay. The still bottoms and waste paint are shipped off site.

Transporter/Disposal/Reclamation facilities servicing ABC Bus Inc. are:

Transporter:	Sparkle Parts	FLD 981 755 937
	Sparkle Parts	FLD 076 813 302
	Chemical Conservation Corp.	FLD 980 559 728
Reclamation:	Sparkle Parts	FLD 076 813 302
Disposal:	Seaboard Chemical	NCD 071 574 164

V. INSPECTION

ABC Bus was inspected as a small quantity generator based on the facility generating a total of 133 gallons of hazardous waste per month. Areas inspected where no compliance items were noted were upholstery, frame, body shop building and its parts washer, and the old rebuild building and the parts washer in it. In the main shop building the mechanic bays, along with the two parts washers, the paint booth, and panel assembly areas were observed. No violations were found in these areas. Present at the time of the inspection in the hazardous waste accumulation section of the reclamation still room was one (1) 55-gallon drum of thinner still bottoms and waste paint. The drum was properly labeled and dated. Also present in the room was a recently started 55-gallon satellite accumulation drum of the same wastes. The drum was not labeled with the words "Hazardous Waste" or other words identifying its contents.

Drums of new mineral spirits used to prime fuel pumps and filters were kept outside on the asphalt lot near one of the back corners of the main shop. Near these drums of new material were two (2) drums of contaminated and unusable mineral spirits which were considered waste. These two drums were not marked with accumulation start dates and were not labeled with the words "Hazardous Waste".

Other violations noted during the inspection were the company's failure to attempt make arrangements with local authorities, failure to designate an emergency coordinator, and failure to have the required information posted near the telephone.

VI. CONCLUSION

Upon conclusion of the inspection, a debrief was conducted with Bob Burnard of the facility. It was suggested the company store the drums of new mineral spirits in an area of less vehicle traffic than their present location to reduce the risk of the drums being damaged. ABC Bus, Inc. is a small quantity generator and was not in compliance at the time of the inspection.

DRAFT

CENTRAL FLORIDA DISTRICT

Date 4-15-87
Inspector N. Medlin
Facility ID# FLD 062 440 870

RCRA INSPECTION REPORT
SMALL QUANTITY GENERATOR'S CHECKLIST

DRAFT

Note: On multiple part questions, check those not in compliance.

Section A - Site Identification No.

1. Site Name: ABC Bus Inc.

Section B - Hazardous Waste Determination (262.11)

1. Does generator generate hazardous waste(s) listed in Subpart D (261.30 - 261.33 - List of Hazardous Waste)?

   __ Yes ✓ No

   a. If yes, list wastes, EPA numbers & quantities.

2. Does generator generate solid waste(s) that exhibit hazardous characteristics? (corrosovity, ignitability, reactivity, EP toxicity) (261.20 - 261.24 - Characteristics of Hazardous Waste)

   ✓ Yes __ No

   a. If yes, list wastes, EPA numbers, and quantities.

   b. Does generator determine characteristics by testing, by product knowledge, or by applying process knowledge? product knowledge

      (1) If determined by testing, did generator use test methods in Part 261, Subpart C (or equivalent)?

      __ Yes __ No N/A

      (2) If equivalent test methods used, attach copy of equivalent methods used.

Section C - Manifest (262.20-.23)

1. Has generator shipped hazardous waste off-site since Sept. 22, 1986? (Subpart B - The Manifest) ✓ Yes __ No

   a. If no, do not fill out Section C and D.
   b. If yes, identify primary off-site facilities. List facilities in narrative report.

2. Does generator use manifest? (262.20 - General requirements) ✓ Yes __ No

   If yes, inspect manifest at random. Do all manifests reviewed include the following information? (262.21 - Required information) (Check items not on manifest)

   a. Manifest Document No. ✓ Yes __ No

   b. Generator's Name, Mailing Address, Tel. No. ✓ Yes __ No

   c. Generator EPA I.D. No. ✓ Yes __ No

   d. Transporter(s) Name and EPA I.D. No. ✓ Yes __ No

   e. Facility Name, Address and EPA I.D. No. ✓ Yes __ No

   f. DOT description of the waste ✓ Yes __ No

   g. (1) Quantity (weight or volume) ✓ Yes __ No
      (2) Containers (Type and number) ✓ Yes __ No

   h. Emergency Information (optional) (Special handling instruction, Phone No.) ✓ Yes __ No

   i. Is the following certification on each manifest form? ✓ Yes __ No

      This is to certify that the above named materials are properly classified, described packaged, marked and labeled and are in proper condition for transportation according to the applicable regulations of the Department of Transportation and the EPA.

   j. Is the EPA waste Number on the manifest? ✓ Yes __ No
      (Note: Proposed requirement by FDER only)

   k. Signature and dates

      (1) Generators ✓ Yes __ No
      (2) Transporter ✓ Yes __ No
      (3) Disposer (returned copy) ✓ Yes __ No

DRAFT

l. Indicate number of manifests inspected and number of violations. Note type of violation in report — 7 / 0

m. If copy of manifest from facility was not returned within 45 days, did generator file an exception report? (262.42 - Exception reporting) (Note: Proposed requirement by FDER only) — __ Yes __ No N/A

If yes, did it contain the following information?
Legible copy of manifest — __ Yes __ No N/A
AND
Cover letter explaining generators efforts to locate waste — __ Yes __ No N/A

n. Does (will) generator retain copies for 3 years — ✓ Yes __ No

Section D - Pre-Transport Requirements (262.30-34) _____ N/A

1. Does generator package waste for transport — ✓ Yes __ No

If no, skip to question 8.
If yes, complete the following questions.

2. Does generator package waste in accordance with 49 CFR 173, 178, and 179 (DOT requirements)? (262.30 - Packaging) — ✓ Yes __ No

3. Inspect containers to be shipped.

a. Are containers to be shipped in good condition? (Describe containers and condition; i.e., leaking or corroding or bulging.) — ✓ Yes __ No

b. Is there heat evidence of heat generation from incompatible wastes in the containers? — __ Yes ✓ No

4. Before shipping, does the generator use DOT labeling requirements in accordance with 49 CFR 172 (263.31-Labeling) — ✓ Yes __ No

5. Does the generator mark each package in accordance with 49 CFR 172 (262.32 - Marking) — ✓ Yes __ No

6. Is each container of 110 gallons or less marked with the following label? (262.32 - Marking) — ✓ Yes __ No

Label saying: HAZARDOUS WASTE - Federal Law Prohibits Improper Disposal. If found, contact the nearest police or public safety authority or the U.S. Environmental Protection Agency.

Generator's Name and Address _____

_____

Manifest Document Number _____

DRAFT

7. If there are any vehicles present on site loading or unloading hazardous waste, inspect for presence of placards. Note this instance on narrative explanation sheet. (262.33 - Placarding)

   a. Does the generator have the appropriate placards to offer the initial transporter? __ Yes ✓ No

   b. If no, who provides placards? transporter

8. Accumulation Time (262.34 - Accumulation Time)

   a. Is facility a permitted storage facility? __ Yes ✓ No
   If yes, skip to question #9.

   If no, answer rest of question #8

   b. Does the facility comply with the 180-day accumulation limit or the 270-day accumulation limit if the facility must transport waste 200 miles or more? (261.34(d)(e)) ✓ Yes __ No
   (Note: The FDER is proposing to limit the maximum accumulation time to 180 days only)

   c. Does the facility comply with the 6000 kg. maximum accumulation of hazardous waste? (261.34(d)) ✓ Yes __ No

   d. Are containers used to store wastes? (262.34(a)(1) ✓ Yes __ No

   If yes, complete Containers Storage Checklist for Small Quantity Generators.

   Is the beginning date of accumulation time clearly indicated (262.34(a)(2)) __ Yes __ No

   e. Are tanks used to store wastes? (262.34(a)(1) __ Yes ✓ No

   If yes, complete Tanks Checklist for Generators

   f. While being accumulated, is each container or tank clearly marked "Hazardous Waste"? (262.34(a)(3) ✓ Yes __ No

9. Describe storage area. Use photos and narrative.

DRAFT

Section E - Recordkeeping and Records (262.40-43) __ N/A Explain _____

1. Is generator keeping the reports of test results where applicable? (262.40(c)) ✓ Yes __ No

2. Where are records kept (at facility or elsewhere)? facility

3. Who is in charge of keeping the records?

Name Bob Burnard Title Parts Manager

4. Any additional reporting? (262.43 - Additional Reporting) __ Yes ✓ No

If yes, describe in narrative.

Section F - Special Condition (262.50 - International Shipments) ✓ N/A

Explain _____

1. Has generator received from, or transported to a foreign source any hazardous waste? __ Yes __ No

   a. If yes, has he filed a notice with the Regional Administrator? __ Yes __ No

   b. Is this waste manifested and signed by Foreign consignee __ Yes __ No

   c. If generator transported wastes out of the country, has he received confirmation of delivered shipment? __ Yes __ No

Section G - Preparedness and Prevention (265.30-37)

1. Is there evidence of fire, explosion or contamination of the environment? (265.31 - Maintenance and Operation of Facility) __ Yes ✓ No

   If yes, use narrative explanation.

2. Is the facility equipped with (265.32 - Required equipment)

   a. Internal communications or alarm system? ✓ Yes __ No
      Is it easily accessible in case of emergency? ✓ Yes __ No

   b. Telephone or two-way radio to call emergency response personnel? ✓ Yes __ No

   c. Portable fire extinguishers, fire control equipment, spill control equipment and decontamination equipment? ✓ Yes __ No
      Is this equipment tested to assure its proper operation? ✓ Yes __ No

      How frequently? yearly

DRAFT

d. Water of adequate volume for hoses, sprinklers or water spray system? ✓ Yes __ No

(1) Describe source of water well

(2) Indicate flow rate and/or pressure and storage capacity, if applicable. adequate

3. Is there sufficient aisle space to allow unobstructed movement of personnel and equipment? (e.g., adequate aisle space in between barrels to check for leakage, corrossion and proper labeling, etc.) (265.35 - Required Aisle Space) ✓ Yes __ No

4. Has the owner/operator made arrangements with the local authorities to familiarize them with characteristics of the facility? (Layout of facility, properties of hazardous waste handled and associated hazards, places where facility personnel would normally by working, entrances to roads inside facility, possible evacuation routes.) (265.37 - Arrangements With Local Authorities) __ N/A __ Yes ✓ No

If N/A, explain

5. In the case that more than one police or fire department might respond, is there a designated primary authority? (265.37 - Arrangements with Local Authorities) __ N/A ✓ Yes __ No

If yes, indicate primary authority Orange County
Is the fire department a city or volunteer fire department? Full-time

6. Does the owner/operator have phone number of and agreements with state emergency response teams, emergency response contractors and equipment suppliers? (265.37 - Arrangements with Local Authorities) __ Yes ✓ No

Are they readily available to the emergency coordinator? __ Yes ✓ No

7. Has the owner/operator arranged to familiarize local hospitals with the properties of hazardous waste handled and types of injuries that could result from fires, explosions, or releases at the facility? (265.37 - Arrangements with Local Authorities) __ Yes ✓ No

If no, has the owner/operator attempted to do this?

8. If the State, or local authorities decline to enter into the above referenced agreements, has this been documented in the operation record? (265.37 - Arrangements with Local Authorities) __ Yes __ No N/A

DRAFT

Section H - Modified Contingency Plan and Emergency Procedure (262.34(d)(4))

1. Is there an emergency coordinator on site or within short driving distance of the plant at all times? ___ Yes ✓ No

2. Who is the emergency coordinator? none

3. Is the following information posted near the telephone:

   a. Name and telephone number of emergency coordinator? ___ Yes ✓ No

   b. Location of fire extinguishers, spill control material and, if present, fire alarm? ___ Yes ✓ No

   c. Telephone number of fire department if no direct alarm? ___ Yes ✓ No

4. Are all emplyees thoroughly familiar with proper waste handling and emergency procedures as relevant to their responsibilities during normal facility operations and emergencies? ✓ Yes ___ No

5. Does the emergency coordinator or his designee know what is the required response in the event of a fire, a spill which can be contained, or a fire, explosion or other release which could threaten human health outside the facility or reach surface water? ___ Yes ___ No

DRAFT

CENTRAL FLORIDA DISTRICT

Date 4-15-87
Inspector N. Medlin
Facility ID# FLD 062 440 870

CONTAINERS STORAGE CHECKLIST FOR SMALL QUANTITY GENERATORS

(Subpart I - Use and Management of Containers 265.170)
Except 265.176

DRAFT

1. Are the containers in good condition (265.171)? (check for leaks, corrosion, bulges, etc.) ✓ Yes __ No

2. If a container is found to be leaking, does the operator transfer the hazardous waste from the leaking container? ✓ Yes __ No

3. Is the waste compatible with the containers and/or its liner (265.172)? ✓ Yes __ No

4. Are containers holding hazardous waste opened, handled or stored in such a manner as to cause the container to rupture or leak? (265.173)? __ Yes ✓ No

   If yes, explain using narrative.

5. Are each of the containers inspected at least weekly (265.174)? ✓ Yes __ No

   If no, explain using narrative concerning the frequency of inspection.

6. Are incompatible wastes stored in the same containers? __ Yes ✓ No

   If yes, explain using narrative.

7. Are containers holding incompatible wastes kept apart by physical barrier or sufficient distance? __ Yes __ No N/A

   If no, explain using narrative.

CITIZEN COMPLAINT

Complaint No.: 01-036 County: Orange

Call Received By: Lucy Date: 3/8/01 Time: _____

Facility Name: ABC Bus Inc.

Address: 17469 W. Colonial Dr. Winter Garden

Directions to Site: _____

Owner's Name (Responsible Official): _____ Phone Number: _____

Type of Business: Bus Company

Description of Complaint:

Buses are driven over storm drain and anti-freeze is released into storm drain - approx 100 gallons per day - 3rd bay from left.

Type and Quantity of Chemicals Involved: anti freeze

Complainant (May Remain Anonymous): employee witnessed

Address: _____

Phone: _____

Previous complaint at this site? (Yes) / No When? file exists

Complaint Number (s): _____

Section or County Referred To (outside Hazardous Waste): _____

Date Referred: _____ Person referred to: _____

DRAFT

Site No. 6

Rachels Collision Center

DRAFT

Florida Department of
Environmental Protection

Central District
3319 Maguire Boulevard, Suite 232
Orlando, Florida 32803-3767

Rick Scott
Governor

Jennifer Carroll
Lt. Governor

Herschel T. Vinyard, Jr
Secretary

September 7, 2011

ELECTRONIC MAIL
service@rachelscollisioncenter.com

Ms. Rachel Karamsadkar, Managing Member
Rachel's Collision Center, LLC
917A West Oakland Avenue
Oakland, Florida 34760

OCD-HW-11-246

Orange County-HW
Rachel's Collision Center, LLC – FLR000117515
Project Closed Letter

DRAFT

Dear Ms. Karamsadkar:

We have reviewed your response(s) to Non-Compliance Letter OCD-HW-11-214, dated August 12, 2011. All potential non-compliance items outlined in the letter have been addressed and no further action is necessary on your part.

Please be advised that Rachel's Collision Center, LLC must continue to maintain compliance with all Department rules and regulations and an unannounced follow up inspection may be conducted at your facility at a later date. If you have any questions, please contact me at 407/897-4308 or at michael.eckoff@dep.state.fl.us.

Sincerely,

Michael Eckoff
Environmental Specialist
Central District Solid and Hazardous Waste
Compliance Enforcement

me

Florida Department of

Environmental Protection

Hazardous Waste Inspection Report

FACILITY INFORMATION:

Facility Name: Rachels Collision Center

On-Site Inspection Start Date: 06/24/2011 **On-Site Inspection End Date:** 06/24/2011

ME ID#: 57331 **EPA ID#:** FLR000117515

Facility Street Address: 917a W Oakland Ave, Oakland, Florida 34760

Contact Mailing Address: PO Box 1237, Oakland, Florida 34760-1237

County Name: Orange **Contact Phone:** (407) 905-2885

NOTIFIED AS:

SQG (100-1000 kg/month)

INSPECTION TYPE:

Complaint Inspection for CESQG (<100 kg/month) facility

INSPECTION PARTICIPANTS:

Principal Inspector: Michael Eckoff, Inspector

Other Participants: Danielle Owens, Environmental Specialist; Gary Faulkner, Manager

LATITUDE / LONGITUDE: Lat 28° 32' 57.51" / Long 81° 38' 45.34"

SIC CODE:

TYPE OF OWNERSHIP: Private

Introduction:

On June 24, 2011, Michael Eckoff and Danielle Owens, Florida Department of Environmental Protection (FDEP), accompanied by Gary Faulkner, Rachel's Collision Center (RCC), conducted a complaint inspection at RCC. The complainant alleged the facility's paint mixing system is out in the open, supposed to be in a room with a fire suppresant system, and waste thinner is not labeled or disposed of correctly.

The facility has been on-site for six years and has five employees. Operating hours are from 7:30 AM to 5:30 PM Monday to Friday. The facility is connected to the municipal potable water system and has a septic system. The property is owned by S and A Industrial, LLC, P.O. Box 783665, Winter Garden, Florida 34778-3665.

INSPECTION HISTORY
The facility has never been inspected by the Department for compliance with state and federal hazardous waste and used oil regulations.

Process Description:

The facility is an auto body repair and paint shop.

Vehicles are repaired and prepared for painting in the Prep Area. Final cleaning with either a rag and water or a tack rag prior to painting.

Occasionally vehicles are taken to Media Blasting for paint removal, usually for older vehicles.

Used oil was stored in an unlabeled 55-gallon drum [40 CFR 279.22(c)(1) and 62-710.401(6), Florida Administrative Code (F.A.C.)].

Used antifreeze was stored in an unlabeled 55-gallon drum. The inspectors recommended the facility properly label the drum.

DRAFT

Scrap metal was stored outside the building. Used tires were stored inside the building.

The facility has one paint booth. Waste paint thinner is recycled in a Sidewinder solvent still. Waste paint thinner was stored in a 55-gallon drum. Waste paint was stored in a 5-gallon container. Recycled thinner is stored in 5-gallon containers. The facility had a paint gun cleaner that is not used and appeared to be empty. Paint guns are cleaned with thinner that is sprayed into the waste paint thinner drum.

Paint booth filters are changed every two to three weeks and disposed in the trash [40 CFR 262.11]. Pearl coat paints were found to contain chromium hydroxide.

RECORDS
Hazardous waste is picked up by Robbie D Wood, ALD067138891, and transported to Perma-Fix, GAD093380814.

Scrap metal is picked up by TMR.

Records for used oil and used antifreeze disposal were not available [40 CFR 262.11].

New Potential Violations and Areas of Concern:

Checklist Independent Potential Violations and Areas of Concern

Type:	Violation
Rule:	262.11
Explanation:	A person who generates a solid waste, as defined in 40 CFR 261.2, must determine if that waste is a hazardous waste. Specifically, RCC failed to conduct a proper waste determination on the waste paint booth filters, used oil, and used antifreeze prior to disposal.
Corrective Action:	RCC shall conduct a proper waste determination on the waste paint booth filters, used oil, and used antifreeze prior to disposal. Please provide a copy of the results to the Department within 30 days from the date of your receipt of this Non-compliance Letter. If any of these wastes are known to be hazardous waste, please indicate this, and when available provide a copy of the manifest documenting removal of these wastes from the property.

Type:	Violation
Rule:	279.22(c)(1), 62-710.401(6)
Explanation:	Containers and aboveground tanks used to store used oil at generator facilities must be labeled or marked clearly with the words "Used Oil." Specifically, RCC failed to label the 55-gallon drum of used oil with the words "Used Oil."
Corrective Action:	RCC shall label all containers storing used oil with the words "Used Oil." Please provide documentation of the drum properly labeled to the Department within 30 days from the date of your receipt of this Non-compliance Letter.

Summary of Potential Violations and Areas of Concern:

Potential Violations

Rule Number	Area	Date Cited	Explanation
Checklist Independent Violations			

DRAFT

Rule Number	Area	Date Cited	Explanation
262.11		06/24/2011	A person who generates a solid waste, as defined in 40 CFR 261.2, must determine if that waste is a hazardous waste. Specifically, RCC failed to conduct a proper waste determination on the waste paint booth filters, used oil, and used antifreeze prior to disposal.
279.22(c)(1), 62-710.401(6)		06/24/2011	Containers and aboveground tanks used to store used oil at generator facilities must be labeled or marked clearly with the words "Used Oil." Specifically, RCC failed to label the 55-gallon drum of used oil with the words "Used Oil."

Areas of Concern

No Areas of Concern

Conclusion:

Rachel's Collision Center was inspected as a conditionally exempt small quantity generator of hazardous waste and a generator of used oil and was not in compliance at that time.

DRAFT

Signed:

A hazardous waste compliance inspection was conducted on this date, to determine your facility's compliance with applicable portions of Chapters 403 & 376, F.S., and Chapters 62-710, 62-730, 62-737, & 62 -740 Florida Administrative Code (F.A.C.). Portions of the United States Environmental Protection Agency's Title 40 Code of Federal Regulations (C.F.R.) 260 - 279 have been adopted by reference in the state rules under Chapters 62-730 and 62-710, F.A.C. The above noted potential items of non-compliance were identified by the inspector(s).

This is not a formal enforcement action and may not be a complete listing of all items of non-compliance discovered during the inspection.

Michael Eckoff	Inspector
PRINCIPAL INSPECTOR NAME	**PRINCIPAL INSPECTOR TITLE**
NO SIGNATURE	
PRINCIPAL INSPECTOR SIGNATURE	
Danielle Owens	Environmental Specialist
INSPECTOR NAME	**INSPECTOR TITLE**
NO SIGNATURE	FDEP - Central District
INSPECTOR SIGNATURE	**ORGANIZATION**
Gary Faulkner	Manager
REPRESENTATIVE NAME	**REPRESENTATIVE TITLE**
NO SIGNATURE	Rachel's Collision Center
REPRESENTATIVE SIGNATURE	**ORGANIZATION**

DRAFT

NOTE: By signing this document, the Site Representative only acknowledges receipt of this Inspection Report and is not admitting to the accuracy of any of the items identified by the Department as "Potential Violations" or areas of concern.

Florida Department of
Environmental Protection
3319 Maguire Boulevard, Suite 232
Orlando, FL 32803

Rick Scott
Governor

Jennifer Carroll
Lt. Governor

Herschel T. Vinyard, Jr.
Secretary

August 12, 2011

ELECTRONIC MAIL
service@rachelscollisioncenter.com

NON-COMPLIANCE LETTER
OCD-HW-11-214

Ms. Rachel Karamsadkar, Managing Member
Rachel's Collision Center, LLC
917A West Oakland Avenue
Oakland, Florida 34760

Orange County-HW
Rachel's Collision Center, LLC
FLR000117515

DRAFT

Dear Ms. Karamsadkar:

A hazardous waste and used oil compliance inspection was conducted at your facility located at 917A W. Oakland Ave., Oakland, on June 24, 2011. The inspection was conducted under the authority of Section 403.091, Florida Statutes (Fla. Stat.) and Chapter 403, Part IV, Fla. Stat. in order to determine the compliance status of your facility with Title 40 Code of Federal Regulations (CFR) Parts 260 - 268 and 279. The provisions of 40 CFR Parts 260 through 268 and 279 have been adopted by reference as the state hazardous waste and used oil rules in Chapters 62-730 and 62-710, Fla. Admin. Code, respectively.

During this inspection, possible violations of Chapter 403 Fla. Stat. and Chapter 62-730 or 62-710 or both, Florida Administrative Code (Fla. Admin. Code) were noted by Department of Environmental Protection specialists. Section 403.721(1), Fla. Stat. requires persons who generate hazardous waste and/or used oil to comply with rules adopted by the Department. The purpose of this letter is to seek your cooperation in resolving these matters.

Please see the attached inspection report for a full account of Department observations

PLEASE BE ADVISED that this Non-Compliance Letter is part of an agency investigation preliminary to agency action within the meaning of Section 120.57(5), Fla. Stat. We request that you review the potential violations noted and respond in writing within 30 days of receipt of this Non-Compliance Letter. Your written response should either describe what you have

done to comply, or provide evidence (photographs, etc.) to support a claim that the violations did not occur.

It is the Department's intention to allow you to document compliance or corrective actions, so that this matter can be closed without further enforcement. Your failure to respond promptly in writing may result in the initiation of formal enforcement proceedings.

Please address your response to Michael Eckoff at the Central District office address noted on the letterhead above. If you have any questions you may contact Mr. Eckoff at (407)897-4308 or electronically at michael.eckoff@dep.state.fl.us. We look forward to your cooperation in completing the investigation and resolution of this matter.

Sincerely,

Janine Kraemer

Janine Kraemer, CHMM
Environmental Manager
Solid and Hazardous Waste Programs

Enclosure: RCRA Inspection Report

cc: Vanessa Cruz, Orange County Environmental Protection Division, vanessa.cruz@ocfl.net

DRAFT

Site No. 7

Racetrac #2399

DRAFT

Florida Department of Environmental Protection
Bureau of Petroleum Storage Systems
Facility Inspection Cover Page
Facility Information

District: CD
County: Orange
Facility ID#: 9817273
Name: Racetrac#2399
17108 Remington Rd
Oakland, FL 34787
Contact: Jordan Woodfin
Phone: 770-431-7600

Type: Retail Station
Status: Open
Latitude: 28:32:47.9919
Longitude: 81:38:35.0288
LL Method: DPHO
LL Status: REVIEWED
Status Date: 08//13/2019

Account Owner Information

Name: Racetrac Petroleum Inc
200 Galleria Pkwy Se #900
Attn: Storage Tank Regis
Atlanta, GA 30339-5945
Phone: 770-431-7600

Effective Date: 07/24/2019
Placard#/Date: 616266 - 06/25/2021

Tank Owner Information

Name: Racetrac Petroleum Inc
200 Galleria Pkwy Se #900
Attn: Storage Tank Regis
Atlanta, GA 30339-5945
Phone: 770-431-7600

Effective Date: 07/24/2019

DRAFT

Tank #	Size	Content	Installed	Placement	Status	Const	Pipe	Monitor
1	20000	Unleaded Gas	06/01/2019	UNDER	U	N O E P 1 M	C K J F	F G 1 3 K 5
2	24000	Vehicular Diesel	06/01/2019	UNDER	U	P I N E L M O	J K F C	5 1 K G F 3
3	24000	Ethanol E85	06/01/2019	UNDER	U	M O	J C	1 F

E	F	3
L	K	G
P		K
I		5
N		

***Note: Construction, Piping, and Monitoring Info not shown for CLOSED tanks (Status of A or B).

Most Recent Insurance Document

FR Type	Effective Date	Expiration Date	Company Name
Self-Insurance - Letter From Chief Financial Officer	12/23/2019	12/23/2020	
Self-Insurance - Letter From Chief Financial Officer	12/23/2018	12/23/2019	

No OPEN violations found!

No Discharge Information Found!

End of Data for Facility #: 9817273

DRAFT

Florida Department of Environmental Protection
Twin Towers Office Bldg. 2600 Blair Stone Road, Tallahassee, Florida, 32399-2400
Division of Waste Management
Petroleum Storage Systems
Storage Tank Facility Routine Compliance Site Inspection Report

Facility Information:

Facility ID: 9817273
County: ORANGE
Inspection Date:08/26/2020
Facility Type: A - Retail Station
Facility Name: RACETRAC#2399
17108 REMINGTON RD
OAKLAND, FL 34787
# of inspected ASTs: 0
USTs: 3
Mineral Acid Tanks: 0
Latitude: 28° 32' 47.9919"
Longitude: 81° 38' 35.0288"
LL Method: DPHO

Inspection Result:

Result: Minor Out of Compliance

Signatures:

TKOREP - ORANGE CNTY ENVIRONMENTAL PROTECTION DIVISION (407) 836-1499

Storage Tank Program Office and Phone Number

Joseph A Savoy
Inspector Name



Inspector Signature
Principal Inspector
ORANGE CNTY ENVIRONMENTAL PROTECTION DIVISION

Ryan Laws
Representative Name

No Signature
Representative Signature
Technician
Great Dane

DRAFT

Owners of UST facilities are reminded that the Federal Energy Policy Act of 2005 and 40 CFR 280 Subpart J requires Operator Training at all facilities by October 13, 2018. For further information please visit: https://floridadep.gov/waste/permitting-compliance-assistance/content/underground-storage-tank-operator-training

Financial Responsibility:

Financial Responsibility: SELF-INSURANCE - LETTER FROM CHIEF FINANCIAL OFFICER

Insurance Carrier:

Effective Date: 12/23/2019 Expiration Date: 12/23/2020

Findings:
Class A Owner Training Certificates are present.
Class B Maintenance Training Certificates are present.
Class C Operator Training Certificates are present.

Completed System Tests

Type	Date Completed	Results	Reviewed	Next Due Date	Comment
Annual Operability Test	11/07/2019	Passed	11/11/2019	11/07/2020	Tanknology - 5 flow shutoff valves
Breach of Integrity Test	11/07/2019	Passed	11/11/2019	11/07/2022	Tanknology - 5 DW spill buckets
Annual Inline Leak Detector Test	11/07/2019	Passed	11/11/2019	11/07/2020	Tanknology - 6 LLDs
Annual Operability Test	11/07/2019	Passed	11/11/2019	11/07/2020	Tanknology - TLS450PLUS including annular, UDC, and STP sump sensors and high level alarms

Reviewed Records

Record Category	Record type	From Date	To Date	Reviewed Record Comment
Two Years	Certificate of Financial Responsiblity	12/23/2019	08/28/2020	
Two Years	Monthly Maint. Visual Examinations and Results	12/30/2019	08/28/2020	
Two Years	Monthly Release Detection Results	12/30/2019	08/28/2020	

Violations:

Type:	Violation
Significance:	Minor
Rule:	62-761.700(3), 62-761.700(3)(a), 62-761.700(3)(a)1., 62-761.700(3)(a)1.a., 62-761.700(3)(a)1.b., 62-761.700(3)(a)1.c., 62-761.700(3)(a)1.d., 62-761.700(3)(a)1.e., 62-761.700(3)(a)1.f., 62-761.700(3)(a)2.
Violation Text:	Failure to conduct required periodic containment and interstitial integrity testing.
Explanation:	There were no records of breach of integrity testing for piping sumps and dispenser sumps.
Corrective Action:	Please provide Orange County with test results for piping and dispenser sumps.

Site Visit Comments
08/26/2020

DRAFT

On site with Great Dane Petroleum to perform the routine compliance inspection.
Site is a retail convenience store with three double wall tanks.
Sumps were clean and dry with sensors in the correct position.
Fills are equipped with flapper valves for overfill protection.
A TLS-450 PLUS is used for electronic release detection.
All spill buckets are double wall with dial gauges.
All dispensers are in good shape. Shear valves and hoses ok.
All records were e-mailed prior to the inspection; Insurance, CFR form P, placard, visual inspections and all testing documents

* A signature was not acquired due to Covid-19.

Inspection Comments

08/28/2020
A signed copy of this report was sent to connie.decourcey@atcgs.com.

Inspection Photos

Added Date 08/26/2020

Tanks



Added Date 08/26/2020

Store



DRAFT

Site No. 8

7-Eleven Store #34286

DRAFT

Florida Department of Environmental Protection
Bureau of Petroleum Storage Systems
Facility Inspection Cover Page
Facility Information

District: CD
County: Orange
Facility ID#: 9805476
Name: 7-Eleven Store #34286
17100 W Colonial Dr
Oakland, FL 34787
Contact: Cathy Wise
Phone: 407-532-2037

Type: Retail Station
Status: Open
Latitude: 28:32:48.6208
Longitude: 81:38:29.9166
LL Method: DGPS
LL Status: REVIEWED
Status Date: 08//22/2005

Account Owner Information

Name: 7-Eleven Inc - Gasoline Comp Dept 0148
Po Box 711
Attn: Mgr-Fl Region Gas & Envirn Compl
Dallas, TX 75221-711
Phone: 407-403-2995

Effective Date: 08/07/2009
Placard#/Date: 606795 - 06/07/2021

Tank Owner Information

Name: 7-Eleven Inc - Gasoline Comp Dept 0148
Po Box 711
Attn: Mgr-Fl Region Gas & Envirn Compl
Dallas, TX 75221-711
Phone: 407-403-2995

Effective Date: 08/07/2009

DRAFT

Tank #	Size	Content	Installed	Placement	Status	Const	Pipe	Monitor
1	15000	Unleaded Gas	12/01/2002	UNDER	U	A E M N P 1	C F J K	1 3 5 F L G K
2	15000	Unleaded Gas	12/01/2002	UNDER	U	A E M N P 1 L	C F J K	1 3 5 F L G K
3	10000	Vehicular Diesel	12/01/2002	UNDER	U	A	C	1

E	F	3
M	J	5
N	K	F
P		L
I		G
		K

***Note: Construction, Piping, and Monitoring Info not shown for CLOSED tanks (Status of A or B).

Most Recent Insurance Document

FR Type	Effective Date	Expiration Date	Company Name
Insurance	12/18/2019	12/18/2020	Ironshore Specialty Insurance
Insurance	12/18/2018	12/18/2019	Ironshore Specialty Insurance
Insurance	12/18/2017	12/18/2018	Ironshore Specialty Insurance
Insurance	12/18/2015	12/18/2017	Ironshore Specialty Insurance
Insurance	12/18/2014	12/18/2015	Ironshore Specialty Insurance
Insurance	12/18/2013	12/18/2014	Ironshore Specialty Insurance
Insurance	12/18/2012	12/18/2013	Ironshore Specialty Insurance
Insurance	04/30/2012	12/18/2012	Ironshore Specialty Insurance
Insurance	04/30/2011	04/30/2012	Illinois Union
Insurance	04/30/2010	04/30/2011	Illinois Union
Insurance	04/30/2009	04/30/2010	Illinois Union
Insurance	04/30/2009	04/30/2010	Illinois Union

DRAFT

Other Financial Responsibility Mechanisms on File

FR Type	Effective Date	Expiration Date
Insurance	12-18-2015	12-18-2017

No OPEN violations found!

Discharge Information

Discharge Date	Cleanup Status	Score	Eligibility Info	Site Manager	Phone
07/23/2008	Completed	35	-	Parker_Rh	(407)836-1420
07/02/2009	Completed	35	-	Green_Mn	(407)836-1431
01/10/2013	Completed		-	Green_Mn	(407)836-1431

Initials ____
Date ____

Discharge Report Form

PLEASE PRINT OR TYPE

Old Form # 62-761.900(1)
Form Title: Discharge Report Form
Effective Date: July 3, 1995

Rcvd 7/30/08 RR

7/30/08 ENTERED DRF Tracking FIRST/PCT RR

Instructions are on the reverse side. Please complete all applicable blanks

1. Facility ID Number (if registered): 9805476 2. Date of form completion: 7/23/08

3. General information
Facility name or responsible party (if applicable): Sunoco Inc #0977-1627
Facility Owner or Operator, or Discharger: Sunoco Inc. (R&M)
Contact Person: Devon Watts Telephone Number: (813) 684-4183 County: Orange
Facility or Discharger Mailing Address: 203 South Falkenburg Road, Tampa, FL 33610
Location of Discharge (street address): 17100 West Colonial Drive, Oakland, FL 34787
Latitude and Longitude of Discharge (if known): 28:32:48 / 81:38:29

4. Date of receipt of test results or discovery of confirmed discharge: 7/23/08 month/day/year

5. Estimated number of gallons discharged: <5

6. Discharge affected: [ ] Air [/] Soil [ ] Groundwater [ ] Drinking water well(s) [ ] Shoreline [ ] Surface water (water body name) ____

7. Method of discovery (check all that apply)

[ ] Liquid detector (automatic or manual)	[ ] Internal inspection	[ ] Closure/Closure Assessment
[ ] Vapor detector (automatic or manual)	[ ] Inventory control	[ ] Groundwater analytical samples
[ ] Tightness test	[ ] Monitoring wells	[/] Soil analytical tests or samples
[ ] Pressure test	[ ] Automatic tank gauging	[ ] Visual observation
[ ] Statistical Inventory Reconciliation	[ ] Manual tank gauging	[ ] Other ____

8. Type of regulated substance discharged: (check one)

[ ] Unknown	[ ] Used/waste oil	[ ] Jet fuel	[ ] Heating oil	[ ] New/lube oil
[/] Gasoline	[ ] Aviation gas	[ ] Diesel	[ ] Kerosene	[ ] Mineral acid

[ ] Hazardous substance - includes CERCLA substances from UST's above reportable quantities, pesticides, ammonia, chlorine, and derivatives (write in name or Chemical Abstract Service (CAS) number) ____
[ ] Other ____

9. Source of Discharge: (check all that apply)

[ ] Dispensing system	[ ] Pipe	[ ] Barge	[ ] Pipeline	[ ] Vehicle
[ ] Tank	[ ] Fitting	[ ] Tanker ship	[ ] Railroad tankcar	[ ] Airplane
[ ] Unknown	[ ] Valve failure	[ ] Other Vessel	[ ] Tank truck	[ ] Drum

[/] Other Regular-Grade spill bucket

10. Cause of the discharge: (check all that apply)

[ ] Loose connection	[ ] Puncture	[ ] Spill	[ ] Collision	[ ] Corrosion
[ ] Fire/explosion	[ ] Overfill	[ ] Human error	[ ] Vehicle Accident	[ ] Installation failure

[/] Other Crack in bucket sidewall

11. Actions taken in response to the discharge. Crack in regular grade spill bucket sidewall was noted during compliance inspection. Single wall spill bucket was replaced. Soil samples collected as part of the closure.

12. Comments: ____

13. Agencies notified (as applicable)

[ ] State Warning Point	[ ] National Response Center	[ ] Florida Marine Patrol	[ ] Fire Department	[ ] DEP (district/person)
1-800 320-0519	*1-800-424-8802*	*(800) 342-5367*	____	[/] County Tanks Program

14. To the best of my knowledge and belief, all information submitted on this form is true, accurate, and complete.

Timothy Foster Agent for Sunoco
Printed Name of Owner, Operator or Authorized Representative, or Discharger

Signature of Owner, Operator or Authorized Representative, or Discharger

DRAFT

TALLAHASSEE COPY

RECEIVED
ORG. ENVIRONMENTAL
PROTECTION DIVISION

2009 JUN 17 PM 12:15

SPILL BUCKET
SOURCE REMOVAL REPORT
(REGULAR GRADE FILL-SPILL BUCKET)

Prepared For:

SUNOCO, INC. (R&M)
SUNOCO #0977-1627
17100 WEST COLONIAL DRIVE
OAKLAND, ORANGE COUNTY, FLORIDA
FDEP FACILITY NO. 48/9805476

Submitted To:

MS. RENEE PARKER
ORANGE COUNTY ENVIRONMENTAL PROTECTION DIVISION
800 MERCY ROAD, SUITE 4
ORLANDO, FLORIDA 32808

Prepared By:

ENVIROTRAC, LTD.
5309 56TH COMMERCE PARK BOULEVARD
TAMPA, FLORIDA 33610
(813) 626-8443

JUNE 2009

Initials _____
Date _____

A Full Service Environmental Consulting and Contracting Firm

DRAFT

Envirotrac

1.0 INTRODUCTION

On April 28, 2009 EnviroTrac was onsite at Sunoco Station #0977-1627 located at 17100 West Colonial Drive, Oakland, Orange County to perform source removal activities associated with minor soil impact discovered previously during the removal and replacement of the fill-spill bucket on the regular-grade underground storage tank (UST). A copy of the associated Spill Bucket Closure Report filed with the Orange County Environmental Protection Division in August 2008 is included in **Appendix A.**

The scope of work included cutting out the concrete pavement surrounding the regular spill bucket to expose soils, a sand and pea-gravel mix, within an approximate 5' foot x 5' foot excavation area. The exposed soils were then excavated to the top of the regular UST at a depth of approximately 4.5' feet below land surface (BLS) and placed into Florida Department of Transportation (FDOT) approved 55-gallon steel drums for off-site transport and disposal at an approved Sunoco disposal facility. The excavation area allowed for the assessment and removal of soil in direct contact with the bucket assembly and the immediate surrounding area. Representative soil samples were then collected from the extent of the excavation for laboratory analysis. Soil samples were collected as per Chapter 62-770 Standard Operating Procedures PCS-004.

2.0 FACILITY DESCRIPTION

Presently, the subject site is an active Sunoco-branded convenience food sales and fuel facility located near the southeast corner of the Remington Road and Colonial Drive (State Road 50) intersection within Oakland, Orange County, Florida. A review of the "Clermont East," Florida United States Geological Survey (USGS) 7.5-minute quadrangle map indicates that the site is located approximately 0.25 miles south of the Florida Turnpike within Section 30 of Township 22 South, Range 27 East. Topography across the site is relatively flat with a ground elevation of approximately 145 feet National Geodetic Vertical Datum (NGVD). A copy of the USGS topographic site vicinity map is included as **Figure 1.**

The site layout consists of a single-story building situated at a south-central property location and serving as a convenience store and facility office. Six (6) fuel dispensers sheltered by a canopy are positioned north of the convenience store building. A drive-thru car wash structure is located along the western property boundary. The majority of the site consists of impervious asphalt or concrete surfaces, with the remainder consisting of landscaped grassy areas. The UST field is situated near the northeast corner of the property and currently consists of two (2) 15,000-gallon USTs containing various grades of unleaded gasoline and one (1) 10,000-gallon UST for the storage of vehicular diesel.

DRAFT

According to the Florida Department of Environmental Protection (FDEP) Storage Tank Registration Database, the USTs were installed in December 2002 and are constructed of doubled-walled fiberglass with spill containment bucket and flow shut-off overfill/spill protective features. Approximate site layout and significant property features are illustrated on **Figure 2**. The FDEP storage tank registration information is included in **Appendix B**.

3.0 FACILITY HISTORY

According to general property information obtained from the Orange County Property Appraiser's office, the on-site building was built during 2003 along with related property improvements. The subject site appears to have been developed from land that was historically engaged in citrus cultivation.

On June 18, 2008, EnviroTrac was onsite to replace the regular-grade unleaded gasoline UST fill/spill bucket and to determine the extent (if any) of petroleum hydrocarbons in the soil. The single wall bucket was replaced due to damage to the accordion collar noted during a compliance inspection. Laboratory analysis of the soil sample collected indicated benzene, toluene, ethylbenzene, and xylene (BTEX) compounds and total recoverable petroleum hydrocarbons (TRPH) above the respective Soil Cleanup Target Levels (SCTLs) listed in Chapter 62-777, F.A.C. (effective August 5, 1999, revised April 17, 2005). Accordingly, EnviroTrac on behalf of Sunoco submitted a Discharge Report Form (DRF) on July 23, 2008. A copy of the July 2008 DRF is provided in **Appendix B**.

In response to the July 2008 DRF, site assessment activities conducted in October and December 2008, and February 2009 included the installation of three (3) soil borings and five (5) monitoring wells in the vicinity of the USTs and dispensers. A Site Assessment Report (SAR) was submitted to Orange County on April 6, 2009. The location of the soil borings and monitoring wells (MW-1 through MW-5) completed during the SAR activities are illustrated on **Figure 2**. Soil samples collected during the assessment did not yield any soil vapor concentrations and laboratory analysis of soil samples confirmed the absence of any impacts above SCTLs. Groundwater analytical results did not report any concentrations in excess Groundwater Cleanup Target Levels (GCTLs), listed in Chapter 62-777, F.A.C. (effective August 5, 1999, revised April 17, 2005). Soil analytical results are included on **Table 1** and **Table 2**. A groundwater analytical summary is included in **Table 3** and **Table 4**.

4.0 SOURCE REMOVAL ACTIVITIES

Source removal activities took place on April 28, 2009. EnviroTrac personnel mobilized on site to provide oversight while Diversified Environmental Construction (DECON) of Riverview, Florida (PSSC# PCC-056720) conducted source removal activities around the previously described regular grade spill bucket.

DRAFT

Source removal activities consisted of the following:

- Obtain all necessary permits
- Barricade entire work area
- Saw-cut, remove, and dispose of approximately an 5' x 5' section of the concrete tank pad around the existing spill bucket
- Hand-dig impacted soil to the top of the UST (approximately 4.5 feet BLS) and place into FDOT approved 55-gallon drums
- Collect a total of four (4) laboratory soil samples from the representative sidewalls of the excavated area for analysis using EPA Methods 8021B (BTEX & MTBE), 8310 (Polynuclear Aromatic Hydrocarbons [PAHs]) and FL-PRO (TRPHs).
- Install new double-walled spill bucket manufactured by Fairfield Industries (FDEP ID#: EQ-639)
- Supply new clean fill for excavation
- Supply and finish 4000 psi concrete to finish excavated area flush with the existing ground surface
- Transport and disposal of impacted soil through Clark Environmental (six drums total)
- Clean site of all related construction debris
- Install new double-walled spill bucket manufactured by Fairfield Industries (FDEP approval ID: EQ-639)

The approximate location and dimension of the source removal area is illustrated on **Figure 2.**

5.0 SOURCE REMOVAL ASSESSMENT AND LABORATORY ANALYSIS

A mix of sand and pea-gravel was encountered surrounding the spill bucket and down to the top of the UST. Samples of the sand/pea-gravel mix were collected at various depths throughout the excavation for soil vapor field screening until the top of the regular grade UST was reached, approximately 4.5' BLS. The samples were placed in sixteen- (16) ounce glass jars, leaving approximately half of the jar as a headspace in which organic vapors could accumulate. The openings of the jars were sealed with aluminum foil. The headspace was allowed to equilibrate approximately five- (5) minutes before analysis. The samples were analyzed using a PhotoVac MicroFID Organic Vapor Analyzer/Flame Ionization Detector (OVA/FID). The OVA/FID was calibrated prior to use according to manufacturer's specifications using a 100-ppm isobutylene standard. Samples were field screened using headspace reading procedures specified in Rule 62.770.200(19), F.A.C. The soil gas survey was conducted in accordance with the FDEP June 1994 document "Guidelines for Assessment and Remediation of Petroleum Contaminated Soils". OVA/FID results were detected during the field screening ranging from less than 10 parts per million (ppm) to 235 ppm. Samples were collected as the excavation was expanded out from the bucket and fill pipe. OVA/FID screening results are summarized in **Table 5.** The excavation area is illustrated on **Figure 2.**

DRAFT

On April 28, 2009, a total of four (4) laboratory samples of the sand/pea-gravel mix were collected from within the excavation area, representative of the north, south, east, and west side walls of the excavated area. The samples were designated NORTH, SOUTH, EAST, and WEST and where a composite of each respective sidewall collected between 2 ' and 4' BLS. The samples were sent to Southern Petroleum Laboratories (SPL) of Scott, Louisiana and analyzed by EPA Method 8260B (BTEX & MTBE & Naphthalene). Laboratory analysis of the soil samples did not indicate the presence of hydrocarbon constituents above their respective SCTLs. Minor concentrations of Benzo(a)pyrene equivalents were detected in each sample, all below SCTLs. Benzo(a)pyrene Conversation Tables were completed as per Chapter 62-770 and did not report any total equivalent concentrations above the Residential Direct Exposure SCTL. The laboratory analytical results are summarized on **Table 1** and **Table 2**, and illustrated on **Figure 2**. A copy of the laboratory report is provided in **Appendix C**. The Benzo(a)pyrene Conversation Tables are included in **Appendix D**.

During the source removal event, the excavated soils were place into six (6) FDOT approved 55-gallon drums. The drums were transported to Clark Environmental Inc. (Clark) at their facility located in Mulberry, Florida for disposal on May 28, 2009. A copy of the waste disposal manifest will is included in **Appendix B**.

Although there was no indication the existing spill bucket was breached during the source removal activities, Sunoco elected to have DECON install a new double walled spill bucket manufactured by Fairfield Industries, Inc. (FDEP ID#: EQ-639) for the regular-grade UST prior to backfilling and completion of the area. A copy of the completed Underground Storage System Installation and Removal Form for Certified Contractors is included in **Appendix D**.

DRAFT

6.0 CONCLUSIONS

- Soil surrounding the excavation area was limited to the top of the regular UST; soils within the 5' x 5' x 4.5' excavation area were subsequently removed. All excavated soil was transferred to a total of six (6) FDOT approved 55-gallon drums. The drums were transported to Clark Environmental for thermal treatment/disposal.

- Laboratory analytical data collected from the sidewalls at the excavation area did not identify any petroleum hydrocarbon constituents above FDEP established SCTLs; furthermore the majority of parameters tested were reported below the laboratory MDLs. Based on this laboratory data, it appears that all impacted soil associated with the regular spill bucket has been effectively removed.

- The site assessment activities performed for completion of this Source Removal Report have properly addressed the documented petroleum hydrocarbon soil impacts associated with the previously replaced regular UST spill bucket. Furthermore, sampling completed during the recent site assessment did not report any absorbed phase impacts to the soil outside the USTs and no dissolved phase impact to site groundwater. As such, EnviroTrac on Sunoco requests a No Further Action (NFA) determination for the July 23, 2008 DRF.

DRAFT

CERTIFICATION

I certify that I have prepared this Spill Bucket Source Removal Report, June 2009, for Sunoco Station #0977-1627 located at 17100 West Colonial Drive, Oakland, Orange County, Florida, FDEP Facility Number 48/9805476 with information gathered from qualified personnel who properly evaluated the information submitted. The applicable portions of this technical document and associated work comply with standard professional practices, rules of the FDEP and any other laws and rules governing the profession. The information submitted is, to the best of my knowledge and belief, true, accurate, and complete.

Reviewed and Certified By:
EnviroTrac, Ltd.



Name

June 16, 2009
Date

John H. Ferrill, P.G.

Florida P.G. License No. 1953

Poor Original

DRAFT

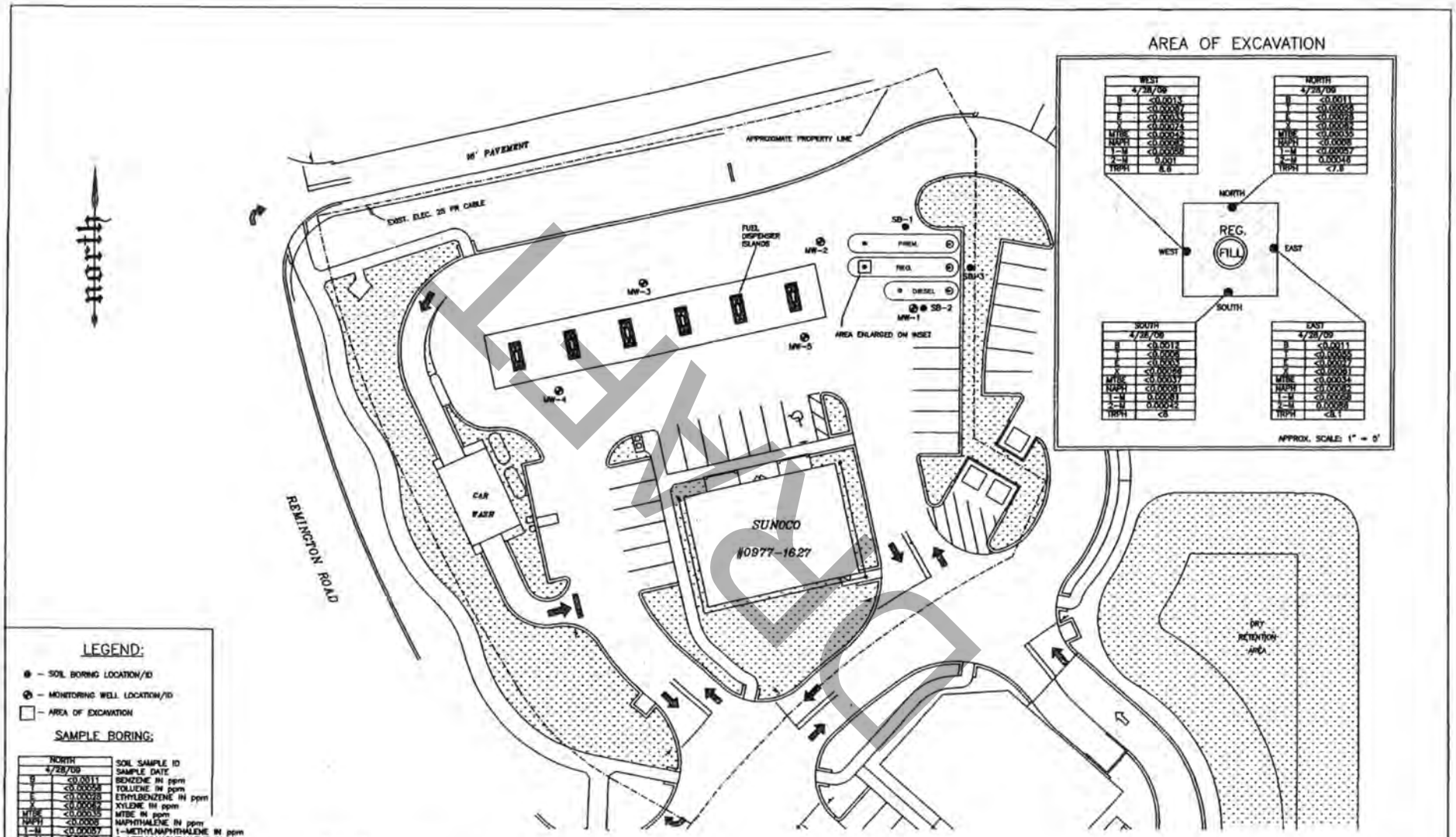

LEGEND:

- ● – SOIL BORING LOCATION/ID
- ⊕ – MONITORING WELL LOCATION/ID
- □ – AREA OF EXCAVATION

SAMPLE BORING:

NORTH	
4/28/09	SAMPLE DATE
B	<0.0011
T	<0.00056
E	<0.00028
X	<0.00063
MTBE	<0.00035
NAPH	<0.0006
1-M	<0.00057
2-M	0.00048
TRPH	<7.8

SOIL SAMPLE ID
BENZENE IN ppm
TOLUENE IN ppm
ETHYLBENZENE IN ppm
XYLENE IN ppm
MTBE IN ppm
NAPHTHALENE IN ppm
1-METHYLNAPHTHALENE IN ppm
2-METHYLNAPHTHALENE IN ppm
TRPH IN ppm

SOURCE: DRAWING TAKEN FROM D.F. CONSULTANTS, INC.

20 0 20 40
APPROXIMATE SCALE

FIGURE # 2

SITE LAYOUT/SOIL ANALYTICAL MAP

REVISED BY: NM	APPROX. SCALE:	DRAWN BY: MSC
DATE: JUNE 3, 2009	1" = 40'	DATE: AUG. 22, 2002

SUNOCO STATION #0977-1627
17100 WEST COLONIAL DRIVE
OAKLAND, ORANGE COUNTY, FLORIDA
FDEP ID# 48/9805476

EnviroTrac
ENVIRONMENTAL SERVICES
5309 56th COMMERCE PARK BLVD. TAMPA, FL
PHONE: (813)626-8443 FAX: (813)626-8479

Florida Department of
Environmental Protection
Bob Martinez Center
2600 Blair Stone Road
Tallahassee, Florida 32399-2400

Rick Scott
Governor

Jennifer Carroll
Lt. Governor

Herschel T. Vinyard Jr.
Secretary

April 13, 2011

CERTIFIED MAIL #7010 1870 0000 1330 2553
RETURN RECEIPT REQUESTED

Mr. Rex McPherson
R.D. Keene Trust
13100 West Colonial Drive
Winter Garden, Florida 34787

Subject: Site Rehabilitation Completion Order
7-Eleven Store #34286
17100 West Colonial Drive
Oakland, Orange County
FDEP Facility ID# 489805476
Discharge Date: July 02, 2009 (Non-program)

Dear Mr. McPherson:

DRAFT

The Orange County Environmental Protection Division (OCEPD), on behalf of the Florida Department of Environmental Protection (Department), has reviewed the Site Assessment Report (SAR) and No Further Action Proposal (NFAP) dated March 01, 2011 (received March 07, 2011), prepared and submitted by EnviroTrac Environmental Services, Ltd. for the petroleum product discharge referenced above. All the documents submitted to date are adequate to meet the site assessment requirements of Rule 62-770.600, Florida Administrative Code (F.A.C.). In addition, documentation submitted with the SAR/NFAP confirms that criteria set forth in Subsection 62-770.680(1), F.A.C., have been met. Please refer to the attached map of the source property and analytical summary tables. The SAR/NFAP is hereby incorporated by reference in this Site Rehabilitation Completion Order (Order). Therefore, you are released from any further obligation to conduct site rehabilitation at the facility for petroleum product contamination associated with the discharge referenced above, except as set forth below.

(1) In the event concentrations of petroleum products' contaminants of concern increase above the levels approved in this Order, or if a subsequent discharge of petroleum or petroleum product occurs at the facility, the Department may require site rehabilitation to reduce concentrations of petroleum products'

contaminants of concern to the levels approved in the SAR/NFAP or otherwise allowed by Chapter 62-770, F.A.C.

(2) Additionally, you are required to properly abandon all monitoring wells, except compliance wells utilized to meet the release detection requirements of Chapter 62-761 or 62-762, F.A.C., within 60 days of receipt of this Order. The monitoring wells must be plugged and abandoned in accordance with the requirements of Subsection 62-532.500(5), F.A.C.

Legal Issues

The Department's Order shall become final unless a timely petition for an administrative hearing is filed under Sections 120.569 and 120.57, Florida Statutes (F.S.), within 21 days of receipt of this Order. The procedures for petitioning for an administrative hearing are set forth below.

Persons affected by this Order have the following options:

(A) If you choose to accept the Department's decision regarding the SAR/NFAP you do not have to do anything. This Order is final and effective on the date filed with the Clerk of the Department, which is indicated on the last page of this Order.

(B) If you choose to challenge the decision, you may do the following:

(1) File a request for an extension of time to file a petition for an administrative hearing with the Department's Agency Clerk in the Office of General Counsel within 21 days of receipt of this Order; such a request should be made if you wish to meet with the Department in an attempt to informally resolve any disputes without first filing a petition for an administrative hearing; or

(2) File a petition for an administrative hearing with the Department's Agency Clerk in the Office of General Counsel within 21 days of receipt of this Order.

Please be advised that mediation of this decision pursuant to Section 120.573, F.S., is not available.

DRAFT

How to Request an Extension of Time to File a Petition for an Administrative Hearing

For good cause shown, pursuant to Subsection 62-110.106(4), F.A.C., the Department may grant a request for an extension of time to file a petition for an administrative hearing. Such a request must be filed (received) by the Department's Agency Clerk in the Office of General Counsel at 3900 Commonwealth Boulevard, Mail Station 35, Tallahassee, Florida, 32399-3000, within 21 days of receipt of this Order. Petitioner, if different from R.D. Keene Trust, shall mail a copy of the request to R.D. Keene Trust at the time of filing. Timely filing a request for an extension of time tolls the time period within which a petition for an administrative hearing must be made.

How to File a Petition for an Administrative Hearing

A person whose substantial interests are affected by this Order may petition for an administrative hearing under Sections 120.569 and 120.57, F.S. The petition must contain the information set forth below and must be filed (received) by the Department's Agency Clerk in the Office of General Counsel at 3900 Commonwealth Boulevard, Mail Station 35, Tallahassee, Florida, 32399-3000, within 21 days of receipt of this Order. Petitioner, if different from R.D. Keene Trust, shall mail a copy of the petition to R.D. Keene Trust at the time of filing. Failure to file a petition within this time period shall waive the right of anyone who may request an administrative hearing under Sections 120.569 and 120.57, F.S.

Pursuant to Subsection 120.569(2), F.S. and Rule 28-106.201, F.A.C., a petition for an administrative hearing shall contain the following information:

(a) The name, address, and telephone number of each petitioner; the name, address, and telephone number of the petitioner's representative, if any; the facility owner's name and address, if different from the petitioner; the FDEP facility number, and the name and address of the facility;

(b) A statement of when and how each petitioner received notice of the Department's action or proposed action;

(c) An explanation of how each petitioner's substantial interests are or will be affected by the Department's action or proposed action;

(d) A statement of the disputed issues of material fact, or a statement that there are no disputed facts;

DRAFT

(e) A statement of the ultimate facts alleged, including a statement of the specific facts the petitioner contends warrant reversal or modification of the Department's action or proposed action;

(f) A statement of the specific rules or statutes the petitioner contends require reversal or modification of the Department's action or proposed action; and

(g) A statement of the relief sought by the petitioner, stating precisely the action petitioner wishes the Department to take with respect to the Department's action or proposed action.

This Order is final and effective on the date filed with the Clerk of the Department, which is indicated on the last page of this Order. Timely filing a petition for an administrative hearing postpones the date this Order takes effect until the Department issues either a final order pursuant to an administrative hearing or an Order Responding to Supplemental Information provided to the Department pursuant to meetings with the Department.

DRAFT

Judicial Review

Any party to this Order has the right to seek judicial review of it under Section 120.68, F.S., by filing a notice of appeal under Rule 9.110 of the Florida Rules of Appellate Procedure with the Department's Agency Clerk in the Office of General Counsel at 3900 Commonwealth Boulevard, Mail Station 35, Tallahassee, Florida, 32399-3000, and by filing a copy of the notice of appeal accompanied by the applicable filing fees with the appropriate district court of appeal. The notice of appeal must be filed within 30 days after this Order is filed with the Department's clerk (see below).

Questions

Any questions regarding the OCEPD's review of your SAR/NFAP should be directed to Matthew N. Green, P.G. at (407) 836-1431. Questions regarding legal issues should be referred to the Department's Office of General Counsel at (850) 245-2242. Contact with any of the above does not constitute a petition for an administrative hearing or a request for an extension of time to file a petition for an administrative hearing.

The FDEP Facility Number for this facility is 489805476. Please use this identification on all future correspondence with the Department or the OCEPD.

Sincerely,

Charles T. Williams, Acting Chief
Bureau of Petroleum Storage Systems

CTW/mng

Attachments

ec: Bret LeRoux, FDEP Central District Office - bret.leroux@dep.state.fl.us
Matthew N. Green, P.G., OCEPD - matt.green@ocfl.net
Carrie Lawson, EnviroTrac Environmental Services, Ltd - carriel@envirotrac.com
Devon Watts, Sunoco, Inc. - dwatts@sunocoinc.com
cc: FDEP File

FILING AND ACKNOWLEDGMENT
FILED, on this date, pursuant to
§120.52 Florida Statutes, with the
designated Department Clerk, receipt
of which is hereby acknowledged.

Carol Walters 4-14-11
Clerk Date
(or Deputy Clerk)

DRAFT

SITE ASSESSMENT REPORT AND NO FURTHER ACTION PROPOSAL

7-Eleven Store No. 34286
17100 West Colonial Drive
Oakland, Orange County, Florida 34787
FDEP Facility ID No. 48/9805476
Non-Program Site

October 1, 2013
Shaw Project No. 148821

DRAFT

Prepared for:

Mr. Jose Rios
7-Eleven, Inc.
One Arts Plaza, 1722 Routh Street, Suite 1000
Dallas, Texas 75202

Submitted to:

Orange County Environmental Protection Division
800 Mercy Drive, Suite 4
Orlando, Florida 32808

Prepared by:

Shaw Environmental, Inc., A CB&I Company
1228 Winter Garden Vineland Road
Winter Garden, Florida 34787

1.0 Introduction and Scope of Work

Petroleum-impacted pea gravel was encountered on January 2, 2013, when the overspill buckets (OSBs) and vapor buckets (VBs) were replaced by Petroleum Equipment and Construction, Inc. (PEC). Shaw Environmental, Inc. (Shaw), a CB&I company, conducted environmental field testing activities during the replacement of the OSBs and VBs. A total of six pea gravel samples were collected. 7-Eleven, Inc. (7-Eleven) filed a Discharge Report Form (DRF) on January 10, 2013 (upon receipt of the analytical results), and contracted Shaw to conduct site assessment activities in accordance with Chapter 62-770, Florida Administrative Code (FAC). A copy of the Overspill Bucket Closure Report dated February 26, 2013, containing a copy of the DRF, is provided in **Appendix A**.

Four monitor wells, each with an associated soil boring, were installed and sampled during the course of this assessment.

DRAFT

2.0 Background

2.1 Area of Investigation

7-Eleven Store No. 34286 is located within Section 30, Township 22, Range 27, of the United States Geological Survey, Clermont East, Florida, Topographic Quadrangle. The ground surface elevation around the site is approximately 144 ft above mean sea level. A site location map is provided as **Figure 1**.

7-Eleven Store No. 34286 was constructed in 2003 on an approximately 1.41-acre parcel. The 3,168-sq ft retail building is located on the northern quarter of the property. The site is primarily covered by asphalt with grass landscaping at the perimeter. The underground storage tank (UST) area is located on the northeast quarter of the site, just east of the canopy. A site layout map is provided as **Figure 2**.

2.2 Previous Assessment Activities

A review of the Florida Department of Environmental Protection (FDEP) OCULUS online database revealed there was a Site Assessment Report (SAR) completed on April 6, 2009, and March 1, 2011, for two separate incidents involving damaged OSBs. The first assessment was in response to a DRF filed July 23, 2008, at the Sunoco station that occupied the site prior to 7-Eleven. A Site Rehabilitation Completion Order (SRCO) was issued February 18, 2010, for the June 2008 Discharge. A DRF was filed on March 3, 2010, for a discharge that occurred on July 2, 2009. A site assessment was initiated and a SAR was filed on March 1, 2011. On April 13, 2011, a SRCO was issued for the July 2, 2009 discharge.

2.3 Site Chronology

The following is a chronological summary of recent environmental activities performed at the facility:

Date	Environmental Activity
January 2, 2013	Compromised OSB discovered during OSB replacement activities. Pea gravel samples submitted for laboratory analysis
January 10, 2013	Shaw receives pea gravel analytical results. Results indicate exceedances of Soil Cleanup Target Levels (SCTLs). The next day, 7-Eleven files a DRF with Orange County Environmental Protection Division (OCEPD)
January 24, 2013	Shaw submits Site Assessment Initiation Notice to OCEPD on behalf of 7-Eleven
February 26, 2013	Overspill Bucket Closure Report submitted to OCEPD to satisfy requirements of Chapter 62-761, FAC
June 24 through 26, 2013	Soil assessment and installation of MW-1 through MW-4

DRAFT

Date	Environmental Activity
July 1, 2013	MW-1 through MW-4 sampled. Groundwater analysis reports no exceedances
July 9, 2012	Aquifer ("slug") test is conducted on MW-2, MW-3, and MW-4
August 21, 2013	Groundwater elevations recorded for MW-1 through MW-4

DRAFT

3.0 Site Assessment Activities and Results

3.1 Water Well Survey and Area Land Use

Shaw utilized the Florida Department of Health (FDOH) Bureau of Environmental Health EHWATER database to create a radius map displaying known supply wells in the vicinity of the subject site. The map indicated the existence of two public supply well's located within a ½-mile radius of the site. The map also indicated there are five private wells located within a ¼ -mile radius. A water well survey summary is provided in **Table 1**.

Shaw utilized the FDOH EHWATER website database to search for nearby petroleum or dry-cleaning facilities within a ½-mile radius of the site. The search listed one site:

- Florida Department of Transportation Turnpike (SR 50 & HWY 91) (FAC ID: 9201702). This site is currently closed. However, a search of the FDEP's OCULUS database did not reveal any documents indicating a release. Two 600-gallon emergency diesel USTs were installed May 1, 1992. They were removed from the site in 2004.

The FDOH Facilities Inventory search results are summarized in **Table 2** and depicted on **Figure 3**.

Shaw reviewed aerial photographs and utilized field-verification to determine land use in the vicinity of the site. The area within ½ mile of the site includes commercial, industrial, municipal, and residential zoning classifications. The area land use is shown on **Figure 4**.

3.2 Initial Investigation

On January 2, 2013, Shaw conducted environmental oversight activities during the replacement of the OSBs. Two overspill buckets, #1 PUL (premium unleaded) and #2 RUL (regular unleaded) failed the hydrostatic test. During the field activities, pea gravel samples were collected from around the two OSBs. The samples were screened on site for organic vapors using a Photovac® MicroFID organic vapor analyzer (OVA) in accordance with the procedure outlined in Chapter 62-780.600(15), FAC. The OVA readings ranged from less than 1 to 1,475.2 ppm (parts per million). Six confirmation samples were collected from both OSB excavations and sent to Acctuest Laboratories Southeast in Orlando, Florida (FDOH# E83510) for analysis for benzene, toluene, ethylbenzene, and total xylenes (collectively known as BTEX) and methyl tert-butyl ether (MTBE) by United States Environmental Protection Agency (EPA) Method 8260B; polynuclear aromatic hydrocarbons (PAHs) by EPA Method 8310; and total recoverable petroleum hydrocarbons (TRPH) by FDEP Method FL-PRO. The sample #1 N PUL @ 1 ft reported that total xylenes exceeded the SCTLs for Leachability Criteria, but below the Residential Criteria. Analysis of the sidewall confirmation samples indicated that no impacted

DRAFT

pea gravel remained in the excavation. A copy of the Overspill Bucket Closure Report detailing the January 2013 field activities and analytical results is included as **Appendix A**.

3.3 Well Installation

On June 25 and 26, 2013, Shaw supervised the installation of four groundwater monitoring wells (MW-1 to MW-4). The well locations are depicted on **Figure 2**. The wells were installed in accordance with FDEP BPSS standards using a conventional truck-mounted rig to a total depth of 45 ft below land surface (bls) with 15 ft of 2-inch-diameter schedule 40 polyvinyl chloride (PVC) machine-slotted 0.010-inch screen surrounded by a 20/30 sand filter pack. Prior to each well construction, a soil boring was completed to evaluate lithology and field organic vapors. Soil borings ranged from 8 to 46 ft bls. SB-5 was installed to the north of the tank pit to provide soil lithology and OVA readings in order to evaluate the soil at the north side of the UST area. Soil grab samples were collected at 1-ft intervals and field screened, in accordance with Chapter 62-780.200(15), FAC, with a MicroFID OVA equipped with a flame ionization detector (FID). The OVA-FID was calibrated on site to 500 ppm methane and zero gas sources prior to the sample screening activities.

The field screening results indicated net organic vapor readings ranging from less than 1 to 0.4 ppm. OVA field readings and lithologic descriptions are presented in **Table 3**. Copies of the FDEP boring logs, FDEP well construction and development logs, and equipment calibration records are provided in **Appendix B**.

Shaw collected one soil sample (SB-2.30) for laboratory analysis. The sample was submitted to Accutest for analysis of BTEX and MTBE by EPA Method 8260B, PAHs by EPA Method 8310, and TRPH by FDEP Method FL-PRO. Note: soil impact had been sufficiently delineated during the OSB closure assessment. It was not considered necessary to advance soil borings to total depth for monitor wells MW-1, MW-3, and MW-4. Soil borings SB-5 and SB-6 were advanced solely to evaluate the soil in those areas and were therefore continued to the water table. Historical groundwater flow calculations suggested that impact would most likely have migrated to this location.

Groundwater monitoring well placement was based on historical groundwater flow direction. Historical maps depict groundwater flow to the southwest. Although site groundwater flow seems to have changed, the installation of additional monitor wells was deemed unnecessary because no Chapter 62-777, FAC, Table I, Groundwater Cleanup Target Level (GCTL) exceedances were reported in the groundwater samples.

The laboratory analytical report indicated that no SCTL exceedances were detected in the soil analytical sample. The soil analytical results are summarized in **Table 4** and a map summarizing

DRAFT

the soil assessment is provided as **Figure 5**. Copies of the laboratory analytical reports and chain-of-custody documentation are provided in **Appendix C**.

3.4 Groundwater Sample Collection and Results

On July 1, 2013, Shaw returned to the site to sample the wells. Well purging and groundwater sampling activities were conducted in accordance with FDEP *SOP 001/01, FS 2200, Groundwater Sampling*, revised March 31, 2008, (effective December 3, 2008), and FDEP *SOP-PCS-005 Groundwater Sampling SOP Variances and Clarifications for Bureau of Petroleum Storage System Sites*, May 2, 2005. A variable-speed electronic submersible pump and clean polyethylene tubing were used for purging and sampling activities; the pump was decontaminated between each well. Electronic water quality meters were used to track water quality parameters during purging activities. FDEP groundwater sampling logs were used to document well purging time, volume, and rates; depth to groundwater; monitored water quality parameters (hydrogen-ion concentration [pH], temperature, conductivity, dissolved oxygen [DO], turbidity, color, and odor); and sampling data for each well. The samples were collected in laboratory-supplied bottles and couriered to Accutest. Laboratory analytical results indicated no concentrations in excess of the Chapter 62-777, FAC, Table I, GCTLs in monitor wells MW-1 to MW-4.

Monitor well construction data is presented in **Table 5**; groundwater analytical results are summarized in **Table 6**; **Figure 6** shows groundwater analytical results next to their corresponding wells. Laboratory analytical reports are provided in **Appendix C**. Copies of the FDEP groundwater sampling logs, well construction and development logs, and field instrument calibration records are provided in **Appendix B**.

3.5 Water Level Measurements

Prior to each groundwater sampling event, depth-to-water measurements from below top-of-casing (btoc) for each of the existing wells was recorded. On July 1, 2013, depth-to-water measurements ranged from 32.72 to 33.60 ft btoc.

Relative top-of-casing elevations were surveyed by qualified Shaw personnel and calculated with depth-to-water measurements before sampling. Water table elevation contours representative of the groundwater surface on July 1, 2013, indicate a groundwater gradient of 0.011 feet per foot (ft/ft) towards the northwest.

Shaw returned to the site on August 21, 2013, to record the groundwater elevations. Water table elevation contours representative of the groundwater surface on August 21, 2013, indicate a groundwater gradient of 0.012 ft/ft towards the northwest. Free-phase product was not encountered during any event.

DRAFT

A groundwater elevation summary is provided in **Table 7**. Groundwater elevation maps showing groundwater elevation contour intervals from July 1, 2013 and August 21, 2013 are provided as **Figure 7** and **Figure 8** respectively.

3.6 Site Lithology

Data collected during the assessment activities indicates that the site is underlain by fine to medium grained sand, which is underlain by clayey sand, which is underlain by sandy clay. A geologic cross-section showing the site lithology is illustrated on **Figure 9**. Copies of the boring logs, describing site lithology, are in **Appendix B**.

3.7 Slug Tests and Results

On July 9, 2013, Shaw performed slug tests on MW-2, MW-3, and MW-4 to assess the shallow aquifer characteristics beneath the facility. During the slug tests, a volume of water was instantaneously removed from the well and the groundwater recovery rate was monitored by a Mini Troll® Level-Logger. The recovery rate was recorded logarithmically for the entire test. The data was then analyzed using AQTESOLV for Windows by Hydrosolv Inc.™ The Bouwer and Rice 1976 Method for unconfined aquifers was chosen from AQTESOLV to calculate the range of hydraulic conductivity values associated with the aquifer. The hydraulic conductivity values were within acceptable ranges for unconsolidated deposits as found in R. Allen Freeze and John A. Cherry's 1979 Groundwater and C.W. Fetter's 1988 Applied Hydrogeology Second Edition. The estimated average linear groundwater velocity (V) for the surficial aquifer was calculated using the equation V=KI/n, where K=Hydraulic Conductivity, I=Hydraulic Gradient, and n=effective porosity. Aquifer characteristics are summarized in the following table.

DRAFT

Well ID	Screened Interval (ft)	Hydraulic Gradient (I) (ft/ft)	Effective Porosity (n) (%)	Hydraulic Conductivity (K) (ft/day)	Linear Groundwater Velocity (V) (ft/yr)
MW-2	30-45	0.011	0.30	0.972	**13.01**
MW-3	30-45	0.011	0.30	34.130	**456.77**
MW-4	30-45	0.011	030	4.486	**60.04**

Slug test results and aquifer characteristic calculations are summarized in **Appendix D**.

4.0 Summary and Recommendation for No Further Action

- OSB replacement activities conducted on January 2, 2013, indicated that SCTLs were exceeded, but that the impacted pea gravel had been entirely removed from the excavation.
- Seven supply wells were located within ½ mile of the facility. One closed petroleum facility and one dry cleaning facility were reported as being within ½ mile of the site.
- Vadose zone OVA readings collected during the installation of the monitor wells and soil borings ranged from less than 1 ppm to 0.4 ppm during the assessment.
- No soil contamination was found during the installation of the monitoring wells.
- One groundwater sampling event was conducted during the assessment of this site.
- Based on depth-to-water measurements recorded, groundwater flow was towards the northwest with a gradient calculated to be 0.011 ft/ft on July 1, 2013, and towards the northeast with a gradient calculated to be 0.012 ft/ft on August 21, 2013.
- Free product was not encountered during site assessment activities.
- The site is underlain mostly by fine to medium sand, underlain clayey sand with sandy clay at MW-2 and SB-5.
- No contaminant concentrations were reported in exceedance of Chapter 62-777, FAC, Natural Attenuation Default Concentrations (NADCs) or GCTLs for constituents analyzed in MW-1 through MW-4.

Since soil and groundwater analytical results report no exceedances of SCTLs or GCTLs, Shaw recommends that a SRCO be issued for the site in accordance with the No Further Action criteria of Rule 62-770.680(1), FAC, and as specified on page 4 of FDEP's February 1, 2011 *Soil Cleanup Target Levels Application to Site Rehabilitation Decision* guidance document.

DRAFT

5.0 Disclaimer

The services described in this report were performed consistent with generally accepted professional consulting principles and practices. No other warranty, expressed or implied, is made. These services were performed consistent with our agreement with our client. This report is solely for the use and information of our client and the county, unless otherwise noted. Any reliance on this report by a third party is at such party's sole risk.

Opinions and recommendations contained in this report apply to conditions existing when services were performed and are intended only for the client, county, FDEP, purposes, locations, timeframes, and project parameters indicated. We are not responsible for the impacts of any changes in environmental standards, practices, or regulations subsequent to performance of services. We do not warrant the accuracy of information supplied by others, nor the use of segregated portions of this report.

DRAFT

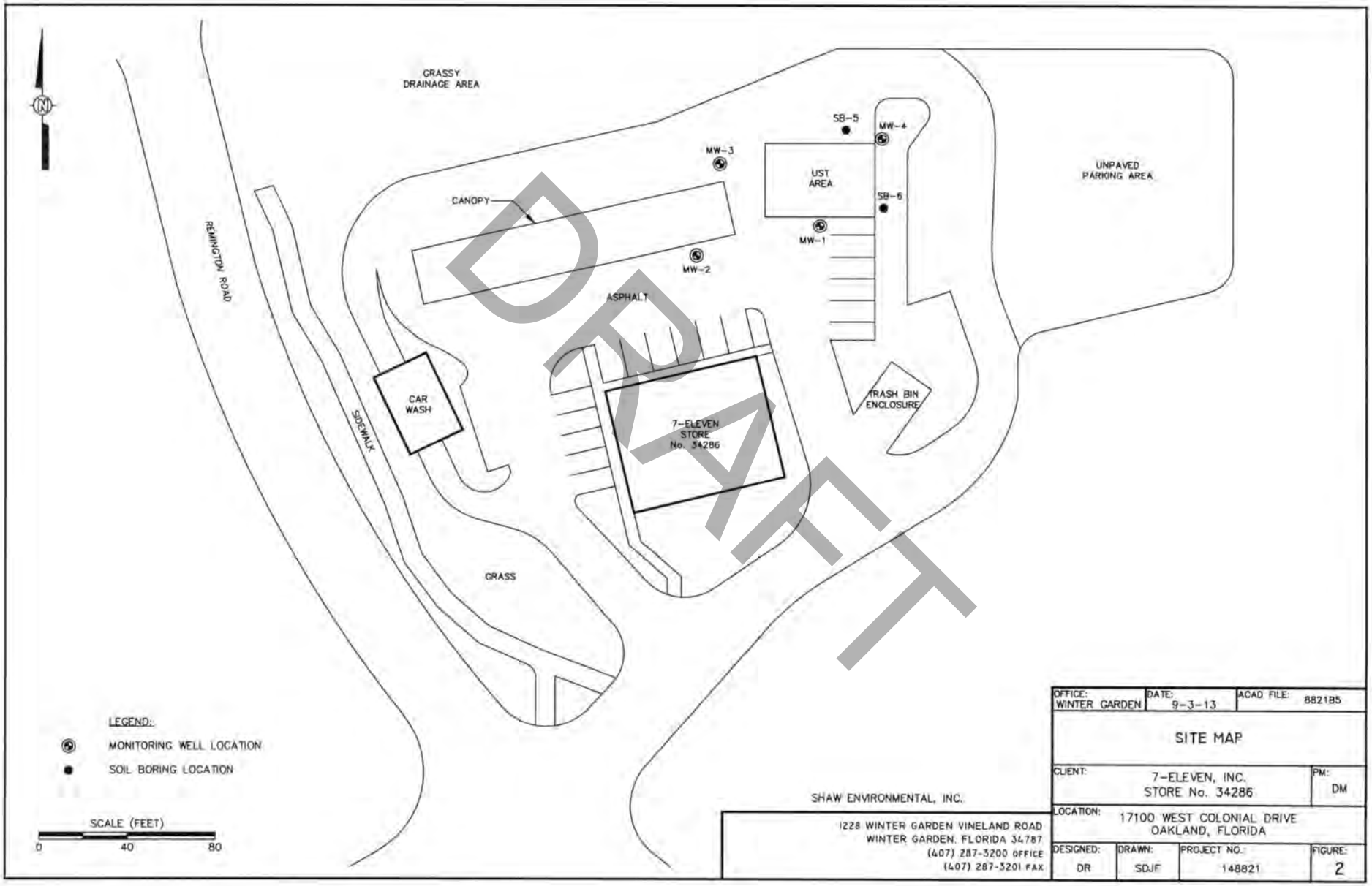

DRAFT

SHAW ENVIRONMENTAL, INC.
1228 WINTER GARDEN VINELAND ROAD
WINTER GARDEN, FLORIDA 34787
(407) 287-3200 OFFICE
(407) 287-3201 FAX

OFFICE: WINTER GARDEN	DATE: 9-3-13	ACAD FILE: 882185	
SITE MAP			
CLIENT: 7-ELEVEN, INC. STORE No. 34286			PM: DM
LOCATION: 17100 WEST COLONIAL DRIVE OAKLAND, FLORIDA			
DESIGNED: DR	DRAWN: SDJF	PROJECT NO.: 148821	FIGURE: 2

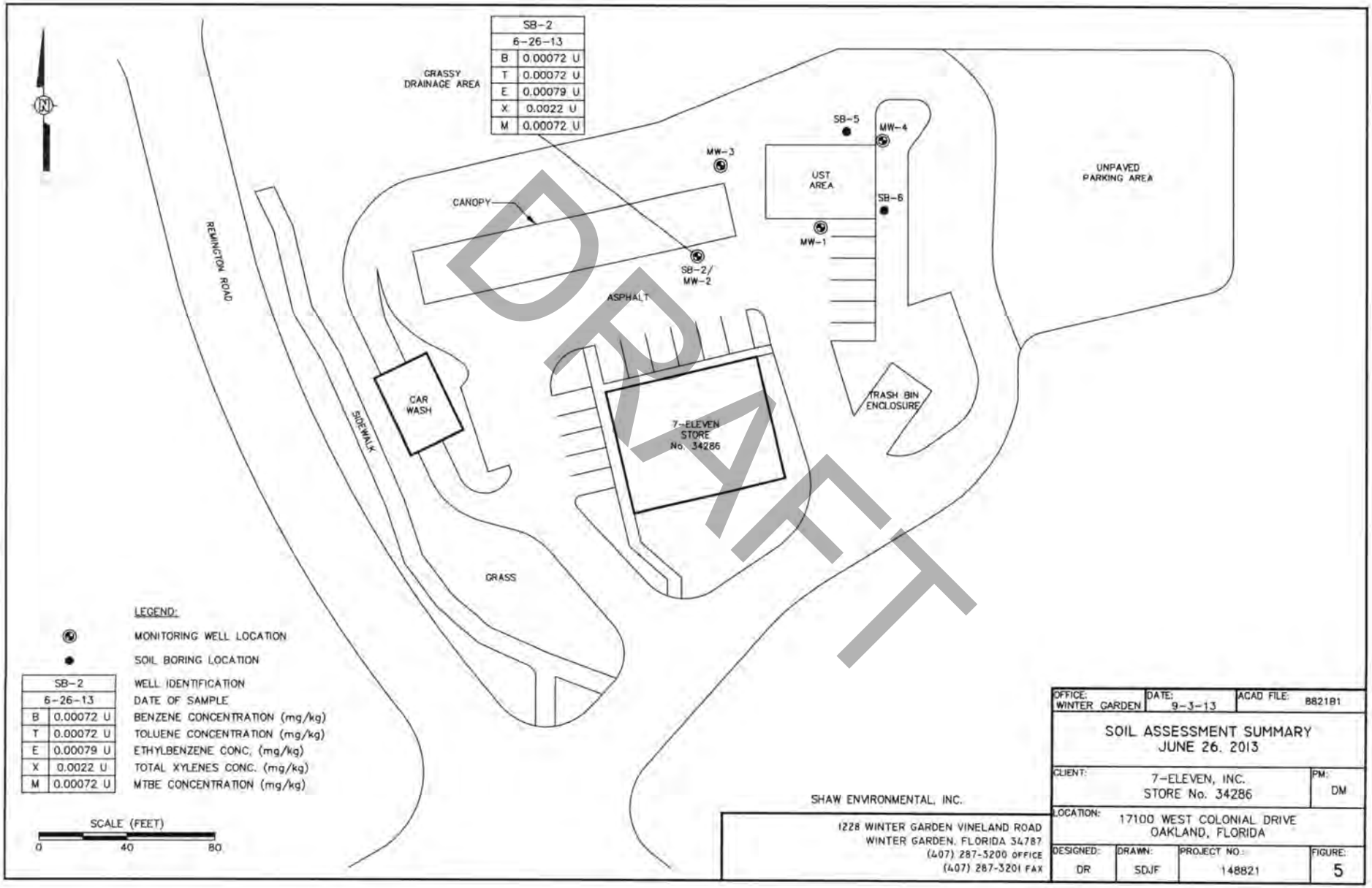

DRAFT

SHAW ENVIRONMENTAL, INC.

1228 WINTER GARDEN VINELAND ROAD
WINTER GARDEN, FLORIDA 34787
(407) 287-5200 OFFICE
(407) 287-5201 FAX

OFFICE: WINTER GARDEN	DATE: 9-3-13	ACAD FILE: 882181

SOIL ASSESSMENT SUMMARY
JUNE 26, 2013

CLIENT: 7-ELEVEN, INC. STORE No. 34286	PM: DM
LOCATION: 17100 WEST COLONIAL DRIVE OAKLAND, FLORIDA	

DESIGNED:	DRAWN:	PROJECT NO.:	FIGURE:
DR	SDJF	148821	5

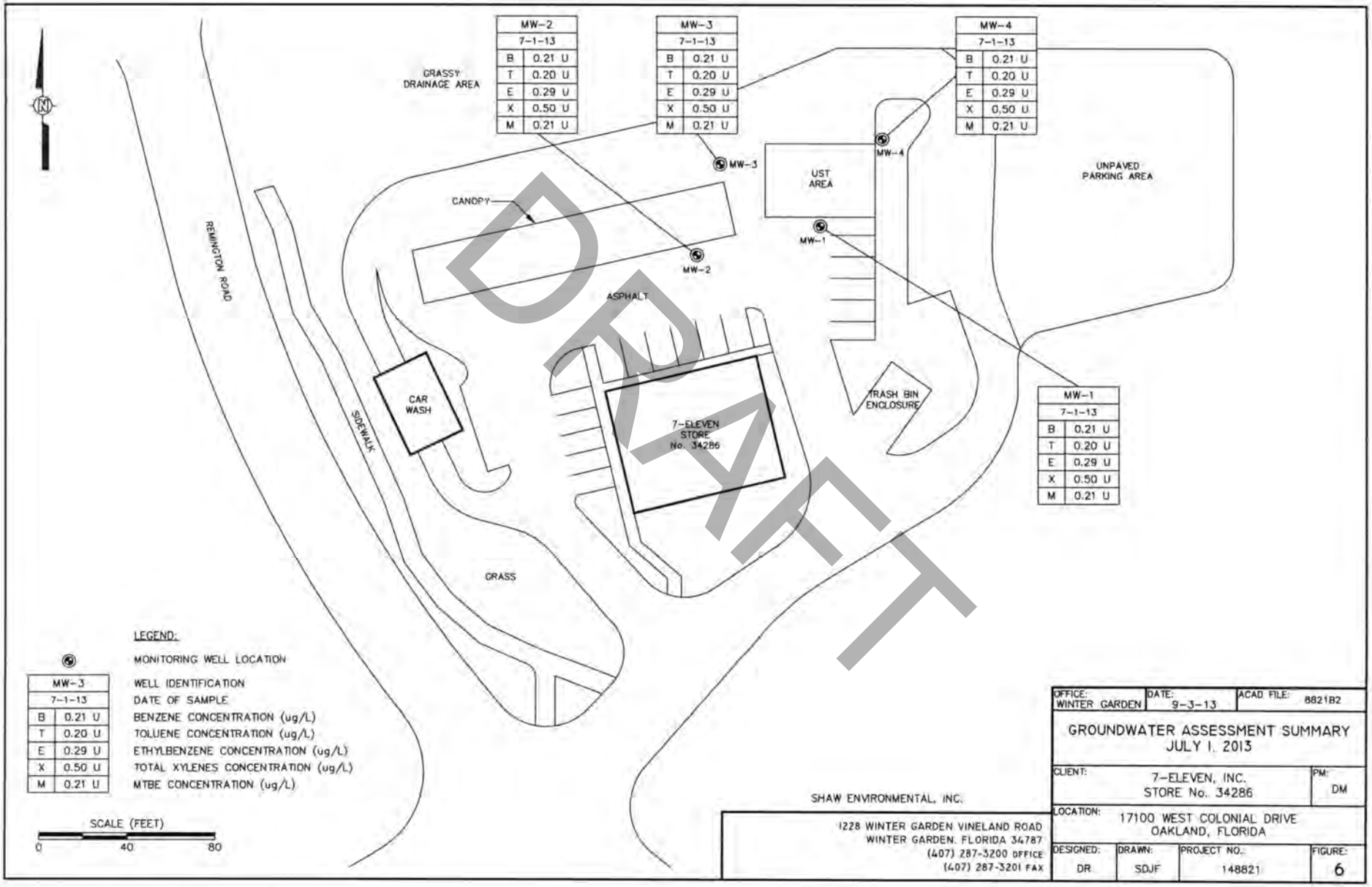

DRAFT

OFFICE: WINTER GARDEN	DATE: 9-3-13	ACAD FILE: 8821B2

GROUNDWATER ASSESSMENT SUMMARY
JULY 1, 2013

CLIENT: 7-ELEVEN, INC. STORE No. 34286		PM: DM
LOCATION: 17100 WEST COLONIAL DRIVE OAKLAND, FLORIDA		
DESIGNED: DR	DRAWN: SDJF	PROJECT NO.: 148821
		FIGURE: 6

SHAW ENVIRONMENTAL, INC.
1228 WINTER GARDEN VINELAND ROAD
WINTER GARDEN, FLORIDA 34787
(407) 287-3200 OFFICE
(407) 287-3201 FAX

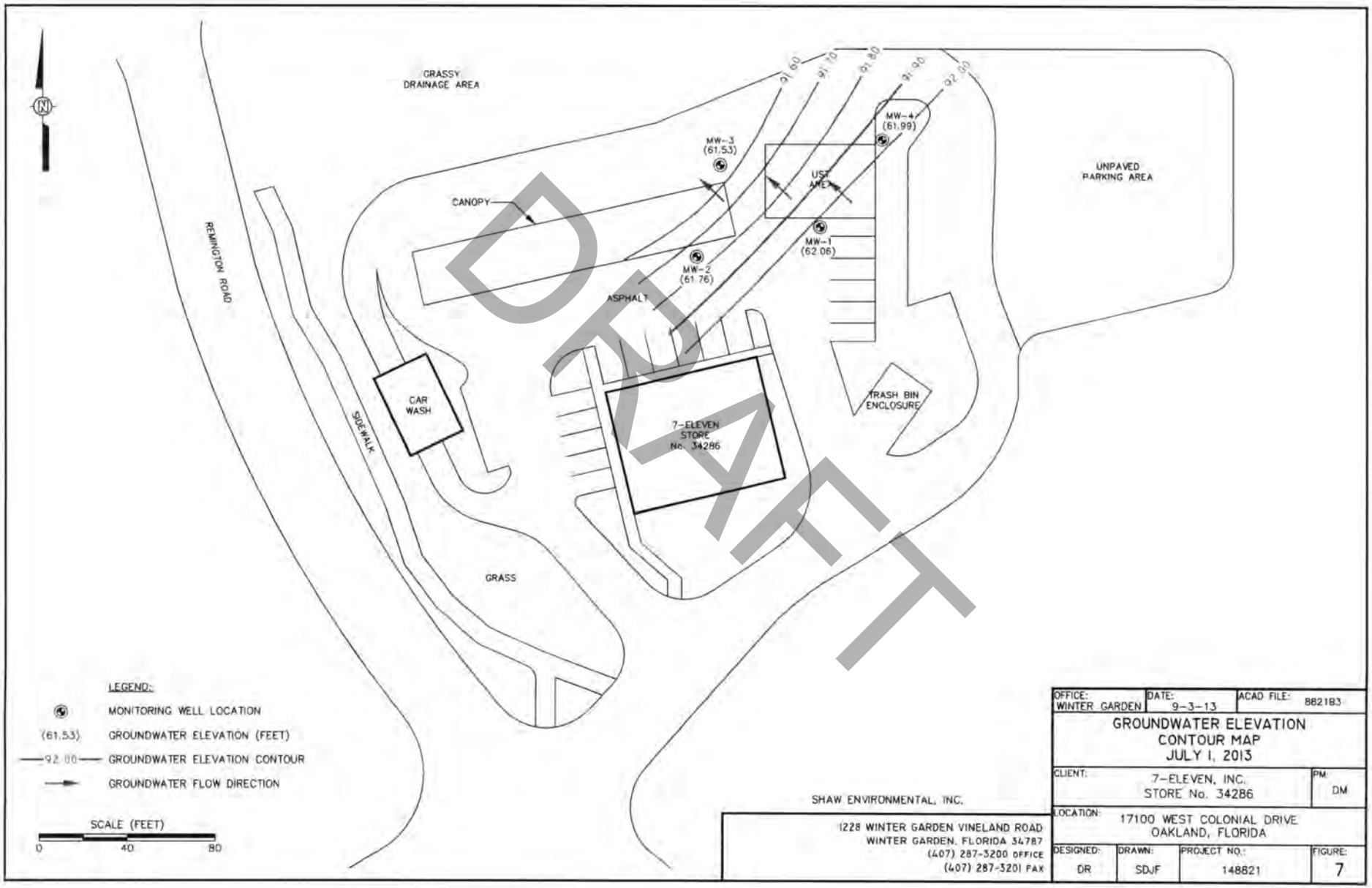

DRAFT

SHAW ENVIRONMENTAL, INC.
1228 WINTER GARDEN VINELAND ROAD
WINTER GARDEN, FLORIDA 34787
(407) 287-3200 OFFICE
(407) 287-3201 FAX

OFFICE:	DATE:	ACAD FILE:
WINTER GARDEN	9-3-13	882183

GROUNDWATER ELEVATION CONTOUR MAP
JULY 1, 2013

CLIENT:	PM:
7-ELEVEN, INC. STORE No. 34286	DM

LOCATION: 17100 WEST COLONIAL DRIVE OAKLAND, FLORIDA

DESIGNED:	DRAWN:	PROJECT NO.:	FIGURE:
DR	SDJF	148821	7

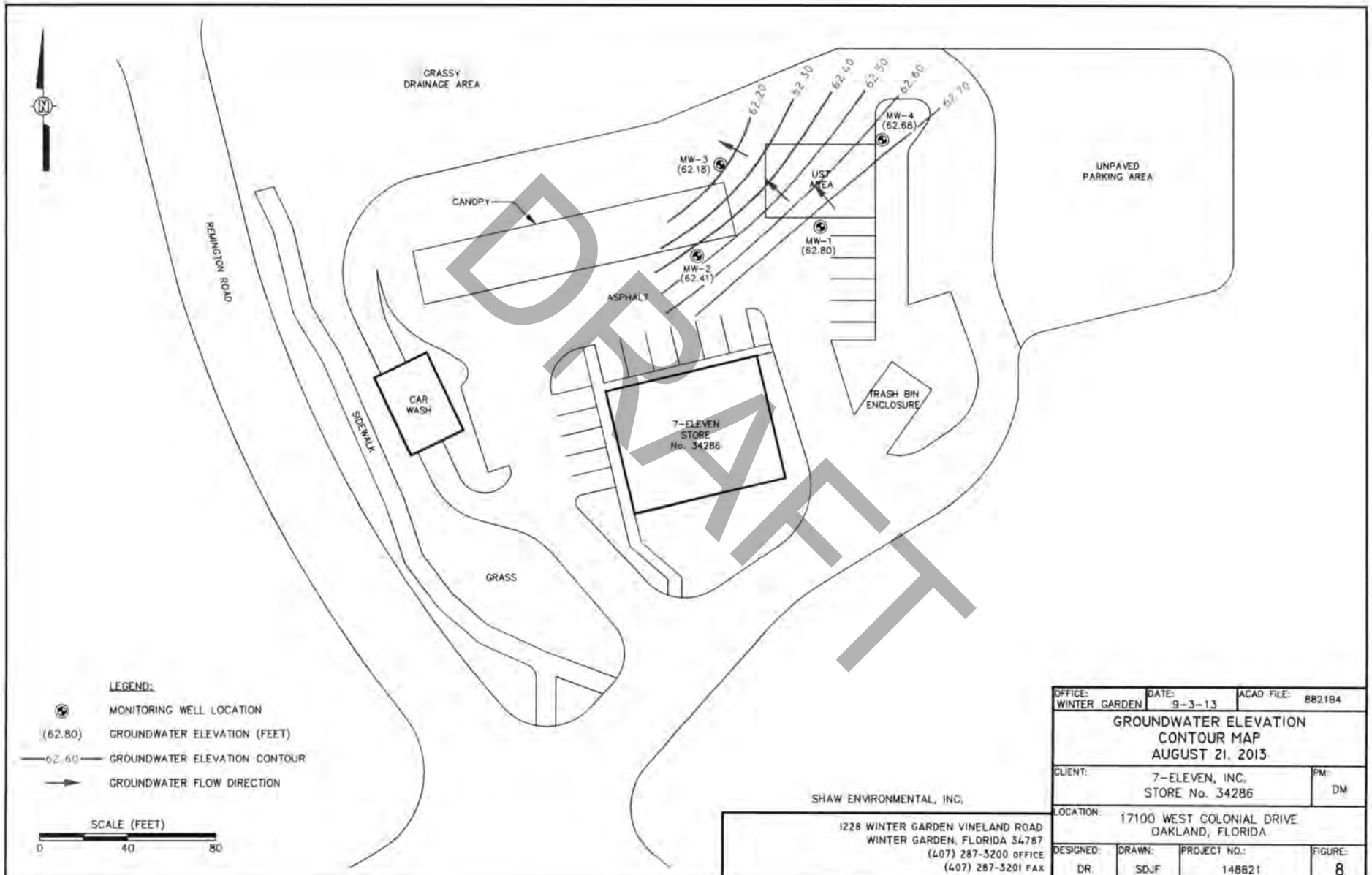

SHAW ENVIRONMENTAL, INC.
1228 WINTER GARDEN VINELAND ROAD
WINTER GARDEN, FLORIDA 34787
(407) 287-3200 OFFICE
(407) 287-3201 FAX

OFFICE: WINTER GARDEN	DATE: 9-3-13	ACAD FILE: 882184	
GROUNDWATER ELEVATION CONTOUR MAP AUGUST 21, 2013			
CLIENT: 7-ELEVEN, INC. STORE No. 34286			PM: DM
LOCATION: 17100 WEST COLONIAL DRIVE OAKLAND, FLORIDA			
DESIGNED: DR	DRAWN: SDJF	PROJECT NO.: 148821	FIGURE: 8

FLORIDA DEPARTMENT OF
ENVIRONMENTAL PROTECTION
BOB MARTINEZ CENTER
2600 BLAIR STONE ROAD
TALLAHASSEE, FLORIDA 32399-2400

RICK SCOTT
GOVERNOR

HERSCHEL T. VINYARD JR.
SECRETARY

November 26, 2013

CERTIFIED MAIL #7013 1710 0002 1882 8243
RETURN RECEIPT REQUESTED

Mr. Rex McPherson
Windermere RP, LLC
13100 West Colonial Drive
Winter Garden, Florida 34787-3953

Subject: Site Rehabilitation Completion Order
7-Eleven Store #34286
17100 West Colonial Drive
Oakland, Orange County
FDEP Facility ID# 489805476
Discharge Date: January 10, 2013 (Non-program)
Discharge Score: 0

Dear Mr. McPherson:

The Orange County Environmental Protection Division (OCEPD), on behalf of the Florida Department of Environmental Protection (Department), has reviewed the Site Assessment Report (SAR) and No Further Action Proposal (NFAP) dated October 01, 2013 (received October 03, 2013) prepared and submitted by Shaw Environmental, Inc. for the petroleum product discharge referenced above. All the documents submitted to date are adequate to meet the site assessment requirements of Rule 62-780.600, Florida Administrative Code (F.A.C.). In addition, documentation submitted with the SAR/NFAP confirms that criteria set forth in Subsection 62-780.680(1), F.A.C., have been met. Please refer to the attached maps of the source property and analytical summary tables. The SAR/NFAP is hereby incorporated by reference in this Site Rehabilitation Completion Order (Order). Therefore, you are released from any further obligation to conduct site rehabilitation at the facility for petroleum product contamination associated with the discharge referenced above, except as set forth below.

(1) In the event concentrations of petroleum products' contaminants of concern increase above the levels approved in this Order, or if a subsequent discharge of petroleum or petroleum product occurs at the facility, the Department may require site rehabilitation to reduce concentrations of petroleum products' contaminants of concern to the levels approved in the SAR/NFAP or otherwise allowed by Chapter 62-780, F.A.C.

DRAFT

(2) Additionally, you are required to properly abandon all monitoring wells, except compliance wells utilized to meet the release detection requirements of Chapter 62-761 or 62-762, F.A.C., within 60 days of receipt of this Order. The monitoring wells must be plugged and abandoned in accordance with the requirements of Subsection 62-532.500(5), F.A.C.

Legal Issues

The Department's Order shall become final unless a timely petition for an administrative hearing is filed under Sections 120.569 and 120.57, Florida Statutes (F.S.), within 21 days of receipt of this Order. The procedures for petitioning for an administrative hearing are set forth below.

Persons affected by this Order have the following options:

(A) If you choose to accept the Department's decision regarding the SAR/NFAP you do not have to do anything. This Order is final and effective on the date filed with the Clerk of the Department, which is indicated on the last page of this Order.

(B) If you choose to challenge the decision, you may do the following:

(1) File a request for an extension of time to file a petition for an administrative hearing with the Department's Agency Clerk in the Office of General Counsel within 21 days of receipt of this Order; such a request should be made if you wish to meet with the Department in an attempt to informally resolve any disputes without first filing a petition for an administrative hearing; or

(2) File a petition for an administrative hearing with the Department's Agency Clerk in the Office of General Counsel within 21 days of receipt of this Order.

Please be advised that mediation of this decision pursuant to Section 120.573, F.S., is not available.

How to Request an Extension of Time to File a Petition for an Administrative Hearing

For good cause shown, pursuant to Subsection 62-110.106(4), F.A.C., the Department may grant a request for an extension of time to file a petition for an administrative hearing. Such a request must be filed (received) by the Department's Agency Clerk in the Office of General Counsel at 3900 Commonwealth Boulevard, Mail Station 35, Tallahassee, Florida, 32399-3000, within 21 days of receipt of this Order. Petitioner, if different from Windermere RP, LLC, shall mail a copy of the request to Windermere RP, LLC at the time of filing. Timely filing a request for an extension of time tolls the time period within which a petition for an administrative hearing must be made.

DRAFT

How to File a Petition for an Administrative Hearing

A person whose substantial interests are affected by this Order may petition for an administrative hearing under Sections 120.569 and 120.57, F.S. The petition must contain the information set forth below and must be filed (received) by the Department's Agency Clerk in the Office of General Counsel at 3900 Commonwealth Boulevard, Mail Station 35, Tallahassee, Florida, 32399-3000, within 21 days of receipt of this Order. Petitioner, if different from Windermere RP, LLC, shall mail a copy of the petition to Windermere RP, LLC at the time of filing. Failure to file a petition within this time period shall waive the right of anyone who may request an administrative hearing under Sections 120.569 and 120.57, F.S.

Pursuant to Subsection 120.569(2), F.S. and Rule 28-106.201, F.A.C., a petition for an administrative hearing shall contain the following information:

(a) The name, address, and telephone number of each petitioner; the name, address, and telephone number of the petitioner's representative, if any; the facility owner's name and address, if different from the petitioner; the FDEP facility number, and the name and address of the facility;

(b) A statement of when and how each petitioner received notice of the Department's action or proposed action;

(c) An explanation of how each petitioner's substantial interests are or will be affected by the Department's action or proposed action;

(d) A statement of the disputed issues of material fact, or a statement that there are no disputed facts;

(e) A statement of the ultimate facts alleged, including a statement of the specific facts the petitioner contends warrant reversal or modification of the Department's action or proposed action;

(f) A statement of the specific rules or statutes the petitioner contends require reversal or modification of the Department's action or proposed action; and

(g) A statement of the relief sought by the petitioner, stating precisely the action petitioner wishes the Department to take with respect to the Department's action or proposed action.

This Order is final and effective on the date filed with the Clerk of the Department, which is indicated on the last page of this Order. Timely filing a petition for an administrative hearing postpones the date this Order takes effect until the Department issues either a final order pursuant to an administrative hearing or an Order Responding to Supplemental Information provided to the Department pursuant to meetings with the Department.

DRAFT

Judicial Review

Any party to this Order has the right to seek judicial review of it under Section 120.68, F.S., by filing a notice of appeal under Rule 9.110 of the Florida Rules of Appellate Procedure with the Department's Agency Clerk in the Office of General Counsel at 3900 Commonwealth Boulevard, Mail Station 35, Tallahassee, Florida, 32399-3000, and by filing a copy of the notice of appeal accompanied by the applicable filing fees with the appropriate district court of appeal. The notice of appeal must be filed within 30 days after this Order is filed with the Department's clerk (see below).

Questions

Any questions regarding the OCEPD's review of the SAR/NFAP should be directed to Matthew N. Green, P.G. at (407) 836-1431. Questions regarding legal issues should be referred to the Department's Office of General Counsel at (850) 245-2242. Contact with any of the above does not constitute a petition for an administrative hearing or a request for an extension of time to file a petition for an administrative hearing.

DRAFT

The FDEP Facility Number for this facility is 489805476. Please use this identification on all future correspondence with the Department or the OCEPD.

Sincerely,

Valerie K. Huegel
Program Administrator
Petroleum Restoration Program

VKH/mng

Attachments

cc: Jose Rios, 7-Eleven, Inc., One Arts Plaza, 1722 Routh St., Ste. 1000, 12th Floor
Dallas, TX 75201

ec: Bret LeRoux, FDEP Central District Office – bret.leroux@dep.state.fl.us
Matthew N. Green, P.G., Orange County Environmental Protection Division – matt.green@ocfl.net
Carlos Gonzalez, Orange County Environmental Protection Division – carlos.gonzalez2@ocfl.net
David R. Martinez, P.G., Shaw Environmental, Inc. – david.martinez@cbi.com
Wesley Curtis, St. Johns River Water Management District – wcurtis@sjrwmd.com
FDEP File

FILING AND ACKNOWLEDGMENT
FILED, on this date, pursuant to §120.52 Florida Statutes, with the designated Department Clerk, receipt of which is hereby acknowledged.

Therese Allen — Clerk (or Deputy Clerk)
11/26/13 — Date

DRAFT

Site No. 9

FL Dept of Transportation-Turnpike MP 272

DRAFT

Florida Department of Environmental Regulation

Twin Towers Office Bldg. • 2600 Blair Stone Road • Tallahassee, Florida 32399-2400

DER Form #: 17-761.900(2)
Form Title: Storage Tank Registration Form
Effective Date: December 10, 1990
DER Application No: _____ (Filled in by DER)

DATA ENTERED MAR 1 [illegible]

Storage Tank Registration Form

Please Print or Type - Review Instructions Before Completing Form

1. DER Facility ID Number: 48/92 01702 DC
2. Facility Type: 6
3. New Registration ☐ New Owner Data ☐ Facility Revision ☐ Tank(s) Revision ☒
4. County and Code of tank(s) location: Orange / 48

5. Facility Name: Florida Department of Transportation - Turnpike MP. 267 272
   Tank(s) Address: 16952 W. SR-50 and HWY. 91
   City/State/Zip: Winter Garden, Florida
   Contact Person: Ellie Register Telephone: (904) 488-4040
6. Financial Responsibility Type: Self-Insured

7a. Tank(s) Owner: Florida Department of Transportation
   Owner Mailing Address: Post Office Box 17870 c/o Finance Department
   City/State/Zip: Plantation, Florida 33318-7870
   Contact Person: Ellie Register Telephone: (305) 583-3111

7b. New Owner Signature/Change Date: ____ / ____/____/____

8. Location (optional) Latitude: ___° ___' ___" Longitude: ___° ___' ___" Section____ Township____ Range____

Complete One Line For Each Tank At This Facility (Use Codes - See Instructions)

Complete 9 - 16 for tanks in use; 9 - 19 for tanks out of use

9	10	11	12	13	14	15	16	17	18	19
1	600	G	05/92	U	AEIOM	BCFI	FK	U		
2	600	G	05/92	U	AEIOM	BCFI	FK	U		

20. _____ Certified Contractor* DPR# _____ Department of Professional Regulation License Number*

*For new tank installation or tank removal

To the best of my knowledge and belief all information submitted on this form is true, accurate and complete.

Ellie Register
Facilities and Communications Administrator
Print name & title of owner or authorized person

Register
Signature

2/16/94
Date

DRAFT

Northwest District: 160 Governmental Center, Pensacola, Florida 32501-5794, 904-436-8300
Northeast District: 7825 Baymeadows Way, Suite B 200, Jacksonville, Florida 32207, 904-798-4200
Central District: 3319 Maguire Blvd. Suite 232, Orlando, Florida 32803-3767, 407-894-7555
Southwest District: 4520 Oak Fair Blvd, Tampa, Florida 33610-7347, 813-623-5561
South District: 2269 Bay St, Fort Myers, Florida 33901-2896, 813-332-6975
Southeast District: 1900 S. Congress Ave., Suite A, West Palm Beach, Florida 33406, 407-433-2650

Florida Department of Environmental Protection
Twin Towers Office Bldg. • 2600 Blair Stone Road • Tallahassee, Florida 32399-2400
Division of Waste Management
Bureau of Petroleum Storage Systems

(M)

Storage Tank Facility Compliance Inspection Report

Facility ID: 9201702 | County: 48 | Inspection Date: 1/29/04

Facility Name: FL Dept of Transportation Turnpike Mile Post 272 | Facility Type: C

Latitude: 28°32'57" | Longitude: 81°38'17" | L/L Method: AGPS

Check box to identify type of inspection performed. Update latitude/longitude as necessary. Provide Lat/Long Determination Method. ("Map", "AGPS" (Magellan), "GGPS" (Trimble). Provide the count of USTs - ASTs – Mineral Acid tanks reviewed *during this inspection*	# USTs Inspected	2	# ATSs Inspected	0	# Mineral Acid Tks Inspected	0

COMPLIANCE ASSURANCE INSPECTIONS

Compliance Inspection (Annual)	TCI		Discharge Project – Short Form Evaluation (TCI not req'd)	TDI	
Compliance Inspection (DRF received)	TCDI				
Compliance Inspection (Complaint received)	TCPI		**TERMINAL FACILITY**		
Installation Inspection	TIN		Discharge Prevention & Response Inspection	DPRI	
Closure Inspection	TXI	X	Discharge Prevention & Response Certificate Issued	YES	NO
Compliance Re-Inspection	TCR		DPRC Certificate Number: #		

Rule Cite	Inspector's Comments / Violation Description	Violation Code
	Two UST's removed (replaced with small six (non-regulated) convault AST's. Tank removed was 'G' and double walled. Outer wall (interstice) filled with water, integrity of double wall not maintained. Therefore a full closure assessment must be done according to 62-761 FAC and Closure Guidelines. Soil samples were obtained, please include in closure report the results.	
62-761.450(1)(a)3	Failure to give 48 hrs prior notification, please explain. (1/28/04)	(6)

Financial Responsibility – Verify owner's coverage. Select coverage type; provide *Carrier* or *Mechanism* info, as appropriate.

ENTERED

____ None ____ Insurance ____ Other coverage meets federal financial responsibility requirements

Insurance Carrier: N A Effective Date: ____ Expiration Date: ____ (if applicable)

Other Mechanism: ____ Effective Date: ____ Expiration Date: ____ (if applicable)

Based upon the inspection results and information provided by the owner/operator, this facility appears to meet the requirements of Florida Administrative Code 62-761. O Yes X No O CWOE – Compliance without Enforcement
A re-inspection will be scheduled on or after ____ days to verify correction of the non-compliance items noted.

OCEPD	407 836 1400
Storage Tank Program Office	Storage Tank Program Office Phone Number
Tom Bessa	Ricardo Fernandez
Inspector Name – Please Print	Facility Representative Name – Please Print
Tom Bessa 1/29/04	[signature]
Inspector Signature & Date	Facility Representative Signature & Date

(1)

DRAFT

06/17/2004 13:31 4078361417 EPD PAGE 03/04

Florida Department of Environmental Protection ● Bureau of Petroleum Storage Systems
Storage Tank Facility Compliance Inspection Report

Facility Name: FL Dept of Transp M.P. 272 Facility ID: 869201702 Date: 6/29/04

Rule Cite	Description / Inspector's Comments
	Both removed tanks were Owner Corning
	Model DWT Type II
	Both 600 gals
	Piping was Ameron double walled fiberglass
	Contractor: Branching Out, Inc.
	Environmental Engineering & Const.
	305.258.8101
R/P:	Tim Shinaberry Pompano Serv. Plaza Ops.

DRAFT

06/17/2004 13:31 4078361417 EPD PAGE 04/04

Florida Department of Environmental Protection
Twin Towers Office Bldg. • 2600 Blair Stone Road • Tallahassee, Florida 32399-2400

DEP Form # 62-761.900(2)
Form Title: Storage Tank Registration Form
Effective Date: July 1st, 1998
DEP Application No. _____ (Filled in by DEP)

Storage Tank Facility Registration Form

DATA ENTERED
JUN 29 2004
BY JN

Submit a completed form for the facility when registration of storage tanks or compression vessels is required by Chapter 376.303, Florida Statutes

Please review *Registration Instructions* before completing the form. 9201702

Please check all that apply	[ ] New Registration	[ ] New Owner	[ ] New Tanks
	[X] Facility Info Update/Correction	[ ] Owner Info Update/Correction	[X] Tank Info Update/Correction

A. FACILITY INFORMATION

County: 48 | DEP Facility ID: 9201702

Facility Name: FL Dept. of Transportation Turnpike Mile Point 272
Facility Address: 1695 W. Hwy 50 #91 City: Winter Garden Zip: _____
Facility Contact: Gloria Chapman Business Phone: (___) _____
Facility Type(s): G NAICS Code: _____ Financial Responsibility: _____

24 Hour Emergency Contact: Gloria Chapman Emergency Phone: 904 488-4040

B. RESPONSIBLE PERSON INFORMATION - Identify individual(s) or Business(es) responsible for storage tank management, fueling operations, and/or cleanup activities at the facility location named above. **Provide additional information in an attachment if necessary.**

Name:	Facility - Responsible Person Relation Type:	Effective Date
Mail address: Same	[√] Facility Account Owner (pays fees)	
City, ST, Zip:	Facility Account Owner information must be provided when the facility contains active (in-use) storage tanks on site.	
Contact:		
Telephone:	STCM Account Number (if known)	53577
Identify other appropriate facility relationships for this party: [ ] Facility Owner/Operator [ ] Property Owner [ ] Storage Tank Owner		

Name:	Other owner, relationship type(s)	Effective Date
Mail address:	[ ] Facility Owner/Operator	
City, ST, Zip:	[ ] Property Owner	
Contact:	[ ] Storage Tank Owner	
Telephone:	[ ] Other:	

C. TANK/VESSEL INFORMATION - Complete one row for each storage tank or compression vessel system located at this facility.

Tank ID	(T)N	A(U)	Capacity gal	Installed	Content	Status/Effective Date	Construction	Piping	Monitoring
1	T	U	600	5/1/92	G	B 1/29/04	No change		
2	T	U	600	5/1/92	G	B 1/29/04			

Certified Contractor (performing tank installation or removal): Brandenburg Environmental DBPR License No.: _____

Registration Certification: To the best of my knowledge and belief, all information submitted on this form is true, accurate, and complete.

Tom Bessa Sr. Environmental Spec. Tom Bessa 6/16/04
Printed Name & Title Signature Date

DEP 62-761.900(2) (OCEPD Local Program)

Northwest District, 160 Governmental Center Blvd., Pensacola, FL 32501, 850-595-8360
Northeast District, 7825 Baymeadows Way, Suite B200, Jacksonville, FL 32256, 904-448-4300
Central District, 3319 Maguire Blvd., Suite 232, Orlando, FL 32803, 407-894-7555
Southwest District, 3804 Coconut Palm Drive, Tampa, FL 33619, 813-744-6100
Southeast District, 400 North Congress Ave., W Palm Beach, FL 33416, 561-681-6600
South District, 2295 Victoria Ave., Suite 364, Fort Myers, FL 33901, 941-332-6975
Marathon Branch Office, 2796 Overseas Hwy., Suite 221, Marathon, FL 33050, 305-289-2310

DRAFT

ORANGE COUNTY ENVIRONMENTAL PROTECTION DIVISION
Leeds Commerce Center
800 Mercy Drive, Suite 4
Orlando, Florida 32808-7896
(407) 836-1400 • Fax (407) 836-1499
www.co.orange.fl.us

-FACSIMILE TRANSMITTAL-
IMMEDIATE DELIVERY REQUESTED

Date: 6/17/04

To: Ms. Lynda McKinnie

Business: FDEP Tallahassee

Fax Number: 850 245 8858 Phone Number:

From: ***Tom Bessa*** (tom.bessa@co.orange.fl.us)

My Phones: ***(407) 836-1459*** ***State SunCom: 356-1459***
My Fax: Tank Compliance and Petroleum Cleanup-***(407) 836-1417***

SUBJECT: attached is a Registration and suspension (closure) for 489301702, FL Dept of Transportation.

Please change registration to show tanks removed and site closed.

Thanks, Tom Bessa

TOTAL Of All Pages (Including Cover Page): 4
Call (407) 836-1459 if pages were not received or unreadable.

"Thank You, for Protecting Our Environment"

DRAFT

Site No. 10

West Orlando Powersports

DRAFT

Facility Detailed List Report

Number of Facilities = 1

Facility Info

Facility ID	County	Status	EPA ID	Other ID	Old Fac. ID	Follow Up
141247	Orange	A - Active - Waste Generator	NA	DIST 1		N - None Needed
Facility Name	**Mailing Address**	**Location Address**	**Contact**	**Title**	**Phone**	**E-mail Address**
West Orlando Powersports	16333 W Colonial Dr Oakland, FL 34787	16333 W Colonial Dr Oakland, 34787	Ken Mcintyre	Service Manager	(407) 877-6051	service@westorlandopowersports.com
SIC Code	**Gen Stat**	**Total HW Disposal**	**Data Type**	**Date**	**Org Contact**	**Org Code**
5571 - Retail Trade - Motorcycle Dealers	3 - Cond Exempt Small Quantity Generator	1658	X - Esqg Verification	6/4/2018	Martha Worland	48 - Orange
Full-Time Employees	**Facility Updated Date**					
15	6/4/2018 3:07:40 PM					

Comments:

Comment Date	Comment
6/11/2009	Unable To Verify Documentation At This Time Person That Handles The Files Are On Leave-Issued Letter Of Nc -Will Follow Up In 2 Weeks
10/5/2011	Bad Gasoline Being Transported As Fuel. Not Hw.
3/7/2014	Southern Powersports Merged With Champions Yamaha Here. No Discrepancies, Other Than One Can (Different From All Others Onsite) Of Carb Cleaner Contained Toluene As Primary Ingredient, And Rags Are Disposed As Solid Waste. Manager Said He'D Get Rid Of This Can, And Ensure No One Was Bringing In Non-Standard Stock.
8/13/2014	Corrected Commissioner District--K.Quincy
1/8/2016	No Operational Changes. Advised Them To Either Put Oil-Saturated Sorbent Pads In With Used Oil Filters, Or In A Separate Drum -- But Not In The Trash. Provided 'Used Oil Filter' Label For Drum (Sk Had 'Non-Reg Waste' Label On It, But Not Required Wording.
6/4/2018	Oil-Contaminated Sorbent Pads Are Drummed For Disposal. All Waste Containers Properly Labeled.

Waste Info

Waste Type	Storage Method	Disposal Method	Mo. (Units)	Max Mo. (Lbs)	Lbs/ Year	Disposal Location	Ques Storage	Ques Disposal	RCRA Hazardous
AMNO - Antifreeze (Not Hw)	C5 - 40 Or More Gallon Container	ER - Exempt Recycle (Battery, Etc)	5 (GALLONS)	42	209	Off-Site	N	N	N
BDEB - Lead-Acid Batteries	GF - Piled On The Floor Or Table	ER - Exempt Recycle (Battery, Etc)	60 (UNITS)	2280	22800	Off-Site	N	N	N
GPID - Discarded Gasoline, Diesel Or Other Fuels	C5 - 40 Or More Gallon Container	EU - Shipped For Used Oil Recycling	5 (GALLONS)	28	283	Off-Site	N	N	N
LDEB - Fluorescent Lamps/Devices	OG - Other Good	EE - Universal Waste	3 (4 FT FLUORESCENT TUBES)	2	7	Off-Site	N	N	N
MSEM - Solids - Scrap Metals, Solder, Circuit Boards	C1 - 0-9 Gallon Container	ER - Exempt Recycle (Battery, Etc)	.5 (POUNDS)	1	6	Off-Site	N	N	N
NPIA - Mineral Spirits-Parts Cleaner	OP - Parts Washer	HH - Shipped For Hw Rcra Treatment	15 (GALLONS)	99	1184	Off-Site	N	N	Y
Comments: Large Parts Washer.									
NPIA - Mineral Spirits-Parts Cleaner	C3 - 10-39 Gallon Container	HH - Shipped For Hw Rcra Treatment	6 (GALLONS)	39	474	Off-Site	N	N	Y
Comments: 10-Gallon Drum-Style Carburetor Cleaner Parts Washer, Filled With Sk 'Premium Gold Solvent' -- Naptha.									
UKEH - Absorbents Contaminated W/Oil	C5 - 40 Or More Gallon Container	EU - Shipped For Used Oil Recycling	5 (POUNDS)	5	50	Off-Site	N	N	N
Comments: Oil-Pig Pads.									
UPEO - Used Oils & Other Lubricants	TA - Tanks Above Ground	EU - Shipped For Used Oil Recycling	30 (GALLONS)	229	2286	Off-Site	N	N	N
Comments: Safety Kleen Double-Walled Plastic Tank, Outside Under Overhang, And On Top Of Containment Pallet.									
UUNO - Uncrushed Oil Filters	C5 - 40 Or More Gallon Container	EU - Shipped For Used Oil Recycling	20 (POUNDS)	20	240	Off-Site	N	N	N

DRAFT

Activity Info

Activity Type	Description	Activity Date	Return To Compliance Date
CL	UNLABELED CONTAINERS 262.34(A)(3)	6/11/2009	3/7/2014
DX	Other materials(specify in comments)	1/8/2016	
MM	Fluorescent lamps/Mercury Containing Devices	6/11/2009	
OF	OIL FILTER STORAGE ISSUES 62-710.850(5)(A)	6/11/2009	3/7/2014
PC	RETENTION POND ON SITE	1/8/2016	
RF	FAILURE - ENSURE DELIV. OF HW TO TSD 261.5	10/5/2011	10/5/2011

DRAFT

Site No. 11

US C-Stores Oper-Chevron Colonial

DRAFT

Florida Department of Environmental Protection
Bureau of Petroleum Storage Systems
Facility Inspection Cover Page
Facility Information

District: CD
County: Orange
Facility ID#: 9805042
Name: Us C-Stores Oper-Chevron Colonial Ave 70
16131 W Colonial Dr
Oakland, FL 34787-9471
Contact: Carlyle Suntken
Phone: 407-401-8453

Type: Retail Station
Status: Open
Latitude: 28:33:06.9440
Longitude: 81:37:38.3042
LL Method: DGPS
LL Status: REVIEWED
Status Date: 02//03/2004

Account Owner Information

Name: Us C-Stores Operations Llc
1601 Elm St #4210
Attn: Storage Tank Regis
Dallas, TX 75201
Phone: 469-607-8448

Effective Date: 08/03/2020
Placard#/Date: 618503 - 07/26/2021

Tank Owner Information

Name: Kig Orlando Llc
12730 High Bluff Dr
Ste 250
San Diego, CA 92130-3023
Phone: 619-687-5000

Effective Date: 11/06/2013

DRAFT

Tank #	Size	Content	Installed	Placement	Status	Const	Pipe	Monitor
1	12000	Unleaded Gas	07/01/2002	UNDER	U	F N O M R	N F J K	F L H 3 4
2	10000	Unleaded Gas	07/01/2002	UNDER	U	F N O M R	N F J K	F L H 3 4
3	10000	Vehicular Diesel	07/01/2002	UNDER	U	F N O M R	N F J K	F L H 3 4

***Note: Construction, Piping, and Monitoring Info not shown for CLOSED tanks (Status of A or B).

Most Recent Insurance Document

FR Type	Effective Date	Expiration Date	Company Name
Insurance	12/31/2019	12/31/2020	Aspen Specialty Insurance Comp
Insurance	12/31/2015	12/13/2016	Liberty Surplus Insurance Corp
Insurance	12/31/2015	12/13/2016	Liberty Surplus Insurance Corp
Insurance	12/31/2014	12/31/2015	Liberty Surplus Insurance Corp
Insurance	12/31/2013	12/31/2014	Liberty Surplus Insurance Corp
Insurance	12/31/2011	12/31/2012	Liberty Mutual
Insurance	12/31/2010	12/31/2011	Liberty Mutual
Insurance	01/02/2010	12/31/2010	Zurich-American
Insurance	12/31/2008	12/31/2009	Zurich-American

No OPEN violations found!

Discharge Information

Discharge Date	Cleanup Status	Score	Eligibility Info	Site Manager	Phone
11/06/2014	Inactive	85	-	Clark_Rw	(407)836-1548

End of Data for Facility #: 9805042

DRAFT

Stillwater Technologies, Inc.

Stillwater
Technologies,
Inc.

203 Hillcrest Street
Orlando,
Florida
32801

tele:
(407) 206-7222

fax:
(407) 206-7223

web:
stillwatertech.com

Natural Attenuation Monitoring Report

Chevron-Oakland PC#14
16131 West Colonial Drive
Oakland, Florida
FAC ID # 489805042

DRAFT

Prepared for:

White Oak Station
1408 B Highway 62-65 North
Harrison, AR 72601

For submittal to:

Orange County Environmental Protection Division
3165 McCrory Place
Suite 200
Orlando, FL 32803

Stillwater Project No. 621-001

September 25, 2018



Nam T. Phu
Project Scientist

Barry D. Robertson, P.G.
Principal

Section 1.0
Introduction

Stillwater, on behalf of New Start Convenience Stores LLC (New Start), is pleased to provide the Orange County Environmental Protection Division (OCEPD) with the 2nd Semi-Annual Natural Attenuation Monitoring Report (NAM). The NAM was conducted based on the findings from a Site Assessment Report (SAR) prepared by Stillwater on March 7, 2016.

The purpose of this NAM is to outline the findings from the groundwater sampling conducted for the site. Stillwater's scope of work consisted of the following:

- Collection of groundwater samples from monitoring wells MW-3 and MW-5;
- Collection of groundwater elevation data from all existing monitoring wells;
- Analysis of collected groundwater samples for BTEX and MTBE using EPA method 8260; and
- Preparation of a Monitoring Report (including tables and graphs as needed).

DRAFT

Section 2.0
Background Information

2.1 Site Location and Description

The site is located at 16131 West Colonial Drive Oakland, Florida 34787. The site is an active Chevron Gas Station with 3 underground storage tanks. Dispensers are located west and south of the tank farm. The site is surrounded with commercial offices and residential properties. A Site Location Map is included as **Figure 1**.

2.2 Previous Work by Others

A Closure Assessment Report (CAR) was performed by Hy-Tech on November 2014 to address a crack in the primary corrugated plastic wall of the premium unleaded spill containment bucket (SCB). Subsequent hydrostatic testing was also performed on the two other tanks which resulted in the replacement of all the SCB's. Soil impacts were identified in the closure assessment.

A SAR was performed by Stillwater on March 7, 2016 to address the soil impacts identified in the CAR report. The SAR identified no soil impacts but found groundwater impacts in monitoring well MW-3.

On January 3, 2017 Stillwater conducted the 1st Quarter NAM event. Benzene was detected in monitoring well MW-3 at a concentration of 11ug/L, which exceeds the FDEP Groundwater Cleanup Target Level (GCTL) of 1 ug/L.

On April 19, 2017 Stillwater conducted the 2rd Quarter NAM event. Benzene was detected in monitoring well MW-3 and MW-5 at a concentration of 9.1 ug/L and 3.1 ug/L, which exceeds the FDEP GCTL of 1 ug/L.

On July 10, 2017 Stillwater conducted the 3rd Quarter NAM event. No analyzed chemicals were detected above GCTLs.

DRAFT

On October 9, 2017 Stillwater conducted the 4th Quarter NAM event. Benzene was detected in monitoring well MW-3 at a concentration of 4.8 ug/L, which exceeds the FDEP GCTL of 1 ug/L. This event marked the end of the approved NAM plan.

On December 19, 2017 OCEPD approved a Semi-Annual NAM plan for the site.

On March 1, 2018 Stillwater conducted the 1st Semi-Annual NAM event. No constituents were detected at concentrations above the GCTLs in monitoring wells MW-3 and MW-5.

DRAFT

Section 3.0
Groundwater Monitoring

3.1 Groundwater Elevations

On September 5, 2018 depth to water elevations were collected from the 5 monitoring wells to determine groundwater flow direction. Monitoring well MW-5 was determined to be the Temporary Point of Compliance (TPOC) well. The groundwater elevations and flow direction is illustrated on **Figure 2**. A Groundwater Elevation Summary is included in **Table 1**.

3.2 Groundwater Sampling

On September 5, 2018 Stillwater collected groundwater samples from MW-3 and MW-5. Prior to collecting the groundwater sample, the monitoring well was purged using a peristaltic pump. During purging, the required physical parameters (pH, temperature, specific conductance, dissolved oxygen, turbidity, and depth to water) were monitored for stabilization. Once the field parameters stabilized, the groundwater sample was collected by applicable flow techniques. The samples were then placed on ice with a completed chain of custody and delivered to SRL in Orlando, Florida for analysis. Copies of the groundwater sampling and calibration logs are contained in **Appendix B**.

3.3 Groundwater Analysis

The groundwater samples from MW-3 and MW-5 were analyzed for BTEX and MTBE using EPA Method 8260. Benzene was detected in monitoring well MW-3 at a concentration of 1 ug/L, which is at the FDEP GCTL of 1 ug/L. No other constituents were detected at concentrations above the GCTLs. This is the 2nd event that the analyzed chemicals have not been above GCTLs. A Groundwater Analytical Summary is included in **Table 2** and a copy of the laboratory report is included in **Appendix A**. The groundwater concentrations are illustrated on **Figure 3**.

DRAFT

Section 4.0
Conclusions and Recommendations

Having completed the NAM event, Stillwater concludes:

- Groundwater elevations indicated a southeast flow direction; and
- No constituents were detected at concentrations above the GCTLs.

Stillwater recommends that the site receive a No Further Action (NFA) order based on the analyzed chemicals not exceeding GCTLs for two consecutive sampling events.

DRAFT



LEGEND

MONITORING WELL

DRAWN:	NTP
APPROVED:	NTP
DATE:	09/25/2018
SCALE:	N.T.S.

Groundwater Elevation and Flow Map

16131 West Colonial Drive
Oakland, FL
Project #575-002

stillwater TECHNOLOGIES
203 Hillcrest Street
Orlando, Florida 32801
(407) 206-7222
(407) 206-7223 fax

FIGURE
2



DRAFT

DRAWN:	NTP
APPROVED:	NTP
DATE:	09/25/2018
SCALE:	N.T.S.

Groundwater Concentration Map

16131 West Colonial Drive
Oakland, FL
Project #575-002

stillwater TECHNOLOGIES
203 Hillcrest Street
Orlando, Florida 32801
(407) 206-7222
(407) 206-7223 fax

FIGURE
3

ENVIRONMENTAL PROTECTION DIVISION
David D. Jones, P.E., CEP, Manager
3165 McCrory Place, Suite 200
Orlando, FL 32803-3727
407-836-1400 • Fax 407-836-1499
www.ocfl.net

October 29, 2018

Spirit Spe Kc Portfolio 2013-7 LLC,
16767 N. Perimeter Dr, Ste 210
Scottsdale, AZ 85260-1062

RE: **Natural Attenuation Monitoring Report**
Chevron-Oakland PC#144
16131 W. Colonial Dr.
Oakland, Orange County, FL
FDEP Facility ID # 489805042
Discharge Date: November 6, 2014 (Non Program)
Site Priority Score: 85

To Whom It May Concern:

The Orange County Environmental Protection Division (OCEPD), on behalf of the Florida Department of Environmental Protection (FDEP), Petroleum Restoration Program (PRP), has reviewed the *Natural Attenuation Monitoring Report (NAM Report)* dated September 25, 2018, received October 8, 2018. Your environmental consultant, Stillwater Technologies Inc. (Stillwater) submitted this NAM Report on your behalf. We found this report to be adequate in documenting the work performed at the above-referenced site in conjunction with Chapter 62-780, Florida Administrative Code (F.A.C.).

The benzene in MW-3 is at 1.1 µg/L. By FDEP rounding guidelines this value is rounded down to 1, meeting Groundwater Cleanup Target Levels (GCTL). With two successive groundwater sampling events finding the analytes of interest at or below GCTLs, the site meets the closure criteria for Site Rehabilitation Completion without conditions. The OCEPD concurs with your consultant's conclusion that the site qualifies for Site Rehabilitation Completion/No Further Action without conditions. A Site Rehabilitation Completion Order will be submitted to FDEP, PRP under separate cover.

We look forward to hearing from you. If you should have any questions, please contact me at (407) 836-1548.

Sincerely,

Roger Clark
Environmental Specialist II
Petroleum Restoration Program
Roger.Clark@ocfl.net

RC/DMP: kh

David M. Press, P.G.
Professional Geologist #2209
Petroleum Restoration Program

10/29/18
Date

Cc: Susan Fields, FDEP, PRP
White Oak Station, 1408 B Highway 62-65 North, Harrison, AR 72601
Nam Phu – Stillwater, Via E-Mail: nphu@stillwatertech.com
Central File and Correspondence File

DRAFT

Site No. 12

Jack H Ross Groves, Inc.

DRAFT

Florida Department of Environmental Protection
Bureau of Petroleum Storage Systems
Facility Inspection Cover Page
Facility Information

District: CD
County: Orange
Facility ID#: 8513326
Name: Jack H Ross Groves Inc
15567 W Colonial Dr
Oakland, FL 34760-167
Contact: Jack H Ross
Phone: 407-656-2123

Type: Agricultural
Status: Open
Latitude: 28:33:06.6687
Longitude: 81:37:02.9510
LL Method: DPHO
LL Status: REVIEWED
Status Date: 10//24/2006

Account Owner Information
Name: Jack H Ross Groves Inc
Po Box 167
Oakland, FL 34760
Phone: 407-656-2123

Effective Date: 05/07/1993
Placard#/Date: -

Tank Owner Information Tank Owner Information
Name: Jack H Ross Groves Inc
Po Box 167
Oakland, FL 34760
Phone: 407-656-2123

Effective Date: 05/07/1993

Name: Ross Grove Service Inc
Po Box 167
Oakland, FL 34760-167
Phone: 305-656-3702

Effective Date:

DRAFT

Tank #	Size	Content	Installed	Placement	Status	Const	Pipe	Monitor
2	500	Unleaded Gas	07/01/1988	ABOVE	U	C	A	X
1	560	Leaded Gas	07/01/1955	UNDER	B			

***Note: Construction, Piping, and Monitoring Info not shown for CLOSED tanks (Status of A or B).**

No Insurance Documents found!

No OPEN violations found!

No Discharge Information Found!

Florida Department of Environmental Regulation

Twin Towers Office Bldg. • 2600 Blair Stone Road • Tallahassee, Florida 32399-2400

DER Form # 17-761.900(2)
Form Title: Storage Tank Registration Form
Effective Date: December 10, 1990
DER Application No. (Filled in by DER)

DATA ENTERED
MAY 7 1993

93 MAR -5 PM 3:25
STORAGE TANK REGULATION

Storage Tank Registration Form

Please Print or Type - Review Instructions Before Completing Form

1. DER Facility ID Number: Anne Sinclair 48/8513326
2. Facility Type: M
3. New Registration ☐ New Owner Data ☒ Facility Revision ☐ Tank(s) Revision ☒
4. County and Code of tank(s) location: ORANGE /

5. Facility Name: Jack H. Ross Groves, Inc.
   Tank(s) Address: 15389 W. SR 50 Oakland FLA
   City/State/Zip: Oakland, FL 34760
   Contact Person: Jack H. Ross Telephone: (407) 656-2123
6. Financial Responsibility Type:

7a. Tank(s) Owner: Jack H. Ross Groves, Inc.
   Owner Mailing Address: P. O. Box 167
   City/State/Zip: Oakland, FL 34760
   Contact Person: Jack H. Ross Telephone: (407) 656-2123

7b. New Owner Signature/Change Date: / 7 / 01 / 92

8. Location (optional) Latitude: 28° 33' 03" Longitude: 81° 37' 30" Section 21 Township 22 Range 27

Complete One Line For Each Tank At This Facility (Use Codes - See Instructions)

Complete 9 - 16 for tanks in use; 9 - 19 for tanks out of use

9	10	11	12	13	14	15	16	17	18	19
1	500	B	7-88	A	C	A				

20. _____ Certified Contractor*

DPR# _____ Department of Professional Regulation License Number*

*For new tank installation or tank removal

To the best of my knowledge and belief all information submitted on this form is true, accurate and complete.

Jack H. Ross, President — Print name & title of owner or authorized person

Jack H. Ross — Signature

March 2, 1993 — Date

DRAFT

Northwest District 160 Governmental Center Pensacola, Florida 32501-5794 904-436-8300
Northeast District 7825 Baymeadows Way, Suite B 200 Jacksonville, Florida 32207 904-798-4200
Central District 3319 Maguire Blvd. Suite 232 Orlando, Florida 32803-3767 407-894-7555
Southwest District 4520 Oak Fair Blvd Tampa, Florida 33610-7347 813-623-5561
South District 2269 Bay St. Fort Myers, Florida 33901-2696 813-332-6975
Southeast District 1900 S. Congress Ave., Suite A West Palm Beach, Florida 33406 407-433-2650

STORAGE TANK REGISTRATION FORM CODES LIST

#2 - FACILITY TYPE CODES

A.	Retail station	G.	State government	M.	Agricultural
B.	Residence	H.	Local government	N.	Indian land
C.	Fuel user/non-retail	I.	County government	T.	Coastal bulk petroleum or chemical storage
D.	Inland bulk petroleum storage	J.	Collection station	V.	Marine fueling facility
E.	Industrial plant	K.	Inland bulk chemical storage	Z.	Other: _____
F.	Federal government	L.	Chemical user		

#6 - FINANCIAL RESPONSIBILITY CODES

A. State Program - Third party liability/State contractor (FPLIPA/AIG).
B. State Program - Third party liability/Self insurance with other carrier; other federal financial responsibility mechanism.
C. Other coverage meeting federal financial responsibility requirements.
D. None

#11 - CONTENT CODES

A.	Leaded gasoline	H.	Fuel - generator or pump	R.	Ammonia compound
B.	Unleaded gasoline	K.	Kerosene	S.	Chlorine compound
C.	Gasohol	L.	Waste oil	T.	Hazardous substance (CERCLA)
D.	Vehicular diesel	M.	Fuel oil: on-site heat use only; all USTs or ASTs < 30K gals	U.	Mineral acid
E.	Aviation gasoline	N.	Fuel oil: distribution or on-site heat use ASTs > 30K gals	V.	Grades 5 & 6, bunker 'C' residual oils
F.	Jet fuel	O.	New & lube oil	W.	Petroleum-base additive
G.	Fuel - emergency generator	Q.	Pesticide	X.	Other, miscellaneous petroleum-base product

#13 - TANK PLACEMENT CODES

A = Aboveground tank
U = Underground tank
C = Aboveground Compression Vessel
D = Underground Compression Vessel

#14 - TANK CONSTRUCTION CODES - choose one primary construction and all other codes that apply

Primary Construction:	C.	Steel			
	D.	Unknown		X.	Concrete
	E.	Fiberglass		Y.	Polyethylene
	F.	Fiberglass-clad steel		Z.	Other DER approved tank material
Overfill/Spill:	A.	Ball check valve		M.	Spill containment bucket
	N.	Flow shut-off		P.	Level gauges, high-level alarms
	O.	Tight fill		Q.	Other DER approved protection method
Corrosion Protection:	G.	Cathodic protection - sacrificial anode		H.	Cathodic protection - impressed current
Secondary Containment:	I.	Double wall construction: single material; outer tank material same as primary (inner) tank material			
	R.	Double wall construction: dual material; outer tank constructed of concrete, approved synthetic material or tank "jacket"			
	J.	Synthetic liner in tank excavation			
	K.	Concrete, synthetic material, and/or offsite clays beneath AST and in containment area			
	S.	Other DER approved secondary containment system			
Miscellaneous attributes:	B.	Internal lining		T.	Small use tank
	L.	Compartmented		U.	Field erected tank

#15 - PIPING CONSTRUCTION CODES - choose one primary construction and all other codes that apply

Primary Construction:	B.	Steel or galvanized metal		Y.	Unknown
	C.	Fiberglass		Z.	Other DER approved piping material
	N.	Approved synthetic material			
Corrosion Protection:	D.	External protective coating			
	E.	Cathodically protected with sacrificial anode or impressed current			
Secondary Containment:	F.	Double wall construction: single material; outer pipe material same as primary (inner) pipe material			
	M.	Double wall construction: dual material; outer pipe constructed of approved synthetic material or pipe "jacket"			
	G.	Synthetic liner or box/trench liner in piping excavation or pipe containment area			
Miscellaneous attributes:	A.	Aboveground, no contact with soil		K.	Dispenser liners
	I.	Suction piping system		L.	Bulk product system
	J.	Pressurized piping system		H.	Airport/seaport hydrant system

#16 - LEAK DETECTION METHODS - choose all that apply

Site/general:	A.	Automatically sampled wells		B.	Manually sampled wells
	C.	Groundwater monitoring plan		D.	SPCC Plan
	N.	Groundwater monitoring		O.	Vapor monitoring
	I.	Not required - see rule for exemptions		X.	None
	Y.	Unknown		Z.	Other DER approved monitoring method
Tank monitoring:	E.	Interstitial space - tank/liner		L.	Automatic tank gauging
	F.	Interstitial space - double wall tank		M.	Manual tank gauging
Piping monitoring:	G.	In-line detector, auto shut off		J.	Interstitial space - piping/liner
	H.	In-line flow restrictor		K.	Interstitial space - double wall piping

#17 - TANK STATUS & DISPOSAL CODES

A. Properly closed in place - UST filled with sand, concrete or other inert material; AST rendered unusable
B. Removed from the site
* A or B: Closure Assessment required after 12/10/90 (UST); 03/12/91 (AST) - EDI sites excluded
F. Unmaintained tank - not in use or to be used, and not properly disposed
T. Temporarily out-of-service
U. In-service

DRAFT

BEST AVAILABLE COPY

Department of Environmental Regulation

Stationary Tank Registration/Notification Form

Form 17-1.218(2)

(L)

(Make corrections to name and addresses here)

1. Facility/Addressee name _____

Facility address 15389 (W) SR 50
Oakland, Fl 32760

Mailing address _____

NAME: Ross Grove Service
MAIL ADDRESS: P O Box 167
CITY/STATE: Oakland Fl 32760

FACILITY LOCATION

ADDRESS: ~~P O Box 167~~
CITY/STATE: Oakland Fl 32760

Use this form to comply with the following requirements of the Stationary Tank Rule Chapter 17-61, Florida Administrative Code.

1. Each owner or operator shall register the following with the department
   a. All existing facilities by December 31, 1984 (Questions 1-19)
   b. All new storage systems or facilities at least 10 days prior to the start of installation of tanks except in the case of emergency replacement (Questions 1-19)
   c. A non-pollutant containing installation which is to be converted to a facility at least 10 days prior to the placement of pollutants in such a facility (Questions 1-19)
2. Each owner or operator shall notify the department of the following
   a. All storage systems within 10 days of abandonment (Questions 1-12, 16, 20)
   b. Facility sale within 10 days of sale. Notice shall be made by the seller. (Answer questions 1-7 and 11. Question 7 about the new owner.)
   c. Retrofitting within 10 days of completion (Questions 1-19)
3. You may notify the department of a change of operator. (Questions 1-6)

10913 Agency Use Only

PLEASE PRINT OR TYPE

2. Facility number (DER will provide this number) 488513326 3. Date November 20, 1984
4. Federal Employment Identification (number used to file IRS forms) ~~59~~ 59-1144007
5. County Code (see enclosed letter) 48
6. Operator of facility Ross Grove Service, Inc.
   Effective date (only for change of operator) _____ Telephone number ( )
7. Company/Person owning tanks and piping Ross Grove Service, Inc.
   Address P.O. Box 167, Oakland, FL 32760
   Contact person Jack H. Ross Telephone number 305 656-3702 OK BD
   Effective date (only for change of owner) _____
8. How many tanks at this location have an individual storage capacity of greater than 550 gallons and store vehicular fuel made from petroleum?
   XX 1 Underground 0 Aboveground
9. Facility location Latitude ° " Longitude ° " Section 21 Township 22 Range 27
   This information is listed on property deeds, and in the offices of the property appraiser and tax assessor
10. Sketch the facility on a separate page showing the APPROXIMATE location of buildings, tanks, and dispensers.
    A. Draw a line from tank to dispenser to show which are connected by piping.
    B. Label each tank as Tank 1, Tank 2, etc.
    C. Write the date and your facility number if known, or name and address exactly as it appears above.
    D. Keep a copy of your sketch.

REFER TO TANKS BY THESE LABELS IN ANY COMMUNICATION WITH THE DEPARTMENT
DESCRIBE PIPING BY THE NUMBER OF THE TANK IT IS ATTACHED TO

11. TO THE BEST OF MY KNOWLEDGE AND BELIEF ALL INFORMATION SUBMITTED ON THIS FORM IS TRUE, ACCURATE, AND COMPLETE

Ross Grove Service, Inc. — Jack H. Ross

Name of owner, operator or authorized representative — Signature of owner, operator or authorized representative

RECEIVED
NOV 26 1984
SOLID WASTE
SUBSECTION

KEEP A COPY OF THIS FORM FOR YOUR RECORDS

MAIL TO: DER Stationary Tank Registration
2600 Blair Stone Road
Room 603
Tallahassee, Florida 32301

DER FORM 17-1.218(2)

DRAFT

INSTRUCTIONS: Use one row across for each tank counted in question 8. The tank number must agree with the number on the sketch of your facility. A new tank installed where a registered tank was removed should be given the number of the removed tank with an R and a number added. Example: Tank 3R1 is first replacement for tank 3. It is in the same place where tank 3 was. Tank 3R2 is the second replacement for tank 3. Attach extra pages if necessary. Write your facility number, if known, or name and address, exactly as it appears on the front of the form, on all extra pages.

(12) Tank Number	(13) Tank Size in Gallons	(14) Tank Contents (see List 14 below)	(15) Tank Installation Date. Month/Year (put X if unknown)	(16) Underground or Aboveground Tank (write U or A)	(17) Tank Construction Specifics (see List 17U or 17A below)	(18) Integral Piping System Construction Specifics (see List 18 below)	(19) Monitoring System Type (see List 19)	(20) Tank Disposal Method (see List 20)
1	560	A	1955	U	C	C	N Y	

DRAFT

ENTER THE LETTERS WHICH APPLY TO EACH TANK IN THE BOXES ABOVE. **WRITE ALL THAT APPLY.**

List 14

Tank contents are:

A. leaded gasoline.
B. unleaded gasoline.
C. Alcohol enriched gasoline.
D. diesel fuel.
E. aviation fuel.
Z. other.

List 17U
UNDERground Tanks

Underground tank:

A. has overfill protection.
B. is interior lined.
C. is painted/asphalted steel.
D. is of unknown type.
E. is fiberglass type.
F. is fiberglass-clad steel.
G. is sacrificial anode type.
H. is impressed current type.
I. is double walled.
J. is concrete.
K. is in secondary containment.
N. is or has none of the above.

List 17A
ABOVEground Tanks

Aboveground tank:

O. has overfill protection.
P. is surrounded by impervious dike.
Q. is surrounded by earth dike.
R. rests on an inpervious base.
S. rests on a earth/gravel base.
T. has interior lined bottom.
U. is cathodically protected.
V. is built of/coated with corrosion resistant materals.
W. is supported above the soil.
Z. is or has none of the above.

List 18

Integral Piping System has:

A. no parts in contact with the soil.

Parts contacting the soil which are:

B. unprotected metal.
C. built of corrosion resistant materials.
D. corroson resistant coated.
E. cathodically protected.
F. double-walled.
G. within a secondary containment.
H. interior lined.
M. none of the above.

List 19

Monitoring system is:

A. automatically sampled well(s).
B. manually sampled well(s).
C. groundwater monitoring plan.
D. SPCC plan.
E. well/detector in secondary containment.
F. in-ground detector.
G. within walls of double-walled tank.
H. continuous in piping.
I. not required.
N. none of the above.

List 20

Tank disposal method.

A. Filling.
B. Removal.
C. Retrofitting.
F. Other.

Florida Department of Environmental Regulation

Twin Towers Office Bldg. • 2600 Blair Stone Road • Tallahassee, Florida 32399-2400

DER Form # 17-761.900(2)
Form Title: Storage Tank Registration Form
Effective Date: December 10, 1990
DER Application No. _____ (Filed in by DER)

04 JUN 16 AM 9:12
STORAGE TANK REGULATION

Storage Tank Registration Form

12880

Please Print or Type - Review Instructions Before Completing Form

1. DER Facility ID Number: 48/8513326
2. Facility Type: ~~above ground~~ M
3. New Registration ☐ New Owner Data ☐ Facility Revision ☐ Tank(s) Revision ☒
4. County and Code of tank(s) location: ORANGE /

5. Facility Name: JACK H. ROSS GROVES, INC
   Tank(s) Address: 15567 W. COLONIAL DRIVE @
   City/State/Zip: OAKLAND FLORIDA 34760
   Contact Person: Jack H. Ross Telephone: (407) 656-2123
6. Financial Responsibility Type: D

7a. Tank(s) Owner: JACK H. ROSS GROVES, INC.
   Owner Mailing Address: PO BOX 167
   City/State/Zip: OAKLAND FLORIDA 34760
   Contact Person: JACK H. ROSS Telephone: (407) 656-2123

DATA ENTERED
JUL 27 1994
BY DON H.

7b. New Owner Signature/Change Date: ____ / ____ / ____ / ____

8. Location (optional) Latitude: 28 ° 33 · 06 · Longitude: 81 ° 37 · 03 · Section 21 Township 22 Range 27

Complete One Line For Each Tank At This Facility (Use Codes - See Instructions)

Complete 9 - 16 for tanks in use; 9 - 19 for tanks out of use

9	10	11	12	13	14	15	16	17	18	19
X2	500	B	07/88	A	C	A	X			
									#10933	

20. YES
Certified Contractor*

DPR# _____
Department of Professional Regulation License Number*

*For new tank installation or tank removal

To the best of my knowledge and belief all information submitted on this form is true, accurate and complete.

Jack H. Ross, President
Print name & title of owner or authorized person

Jack H. Ross
Signature

May 28, 1994
Date

Northwest District 160 Governmental Center Pensacola, Florida 32501-5794 904-436-8300
Northeast District 7825 Baymeadows Way, Suite B-200 Jacksonville, Florida 32207 904-798-4200
Central District 3319 Maguire Blvd. Suite 232 Orlando, Florida 32803-3767 407-894-7555
Southwest District 4520 Oak Fair Blvd. Tampa, Florida 33610-7347 813-623-5561
South District 2269 Bay St. Fort Myers, Florida 33901-2896 813-332-6975
Southeast District 1900 S. Congress Ave., Suite A West Palm Beach, Florida 33406 407-433-2650

DRAFT

CL33

DER Form # 17-761.900(2)
Form Title: Storage Tank Registration Form
Effective Date: December 10, 1990
DER Application No. _____ (Filled in by DER)

DEPARTMENT OF ENVIRONMENTAL REGULATION — STATE OF FLORIDA

Florida Department of Environmental Regulation
Twin Towers Office Bldg. • 2600 Blair Stone Road • Tallahassee, Florida 32399-2400

DATA ENTERED
JUL 13 1994
BY

94 JUN 16 AM 9:12
STORAGE TANK REGULATION

Storage Tank Registration Form

12880

Please Print or Type - Review Instructions Before Completing Form

1. DER Facility ID Number: 48/8513326
2. Facility Type: ~~above ground~~ M
3. New Registration ☐ New Owner Data ☐ Facility Revision ☐ Tank(s) Revision ☒
4. County and Code of tank(s) location: ORANGE /

5. Facility Name: JACK H. ROSS GROVES, INC
   Tank(s) Address: 15567 W. COLONIAL DRIVE
   City/State/Zip: OAKLAND FLORIDA 34760
   Contact Person: Jack H. Ross Telephone: (407) 656-2123
6. Financial Responsibility Type: D

7a. Tank(s) Owner: JACK H. ROSS GROVES, INC.
   Owner Mailing Address: PO BOX 167
   City/State/Zip: OAKLAND FLORIDA 34760
   Contact Person: JACK H. ROSS Telephone: (407) 656-2123

7b. New Owner Signature/Change Date: ____/____/____

8. Location (optional) Latitude: 28 ° 33 · 06 · Longitude: 81 ° 37 · 03 · Section 21 Township 22 Range 27

Complete One Line For Each Tank At This Facility (Use Codes - See Instructions)

Complete 9 - 16 for tanks in use; 9 - 19 for tanks out of use

9	10	11	12	13	14	15	16	17	18	19
X 2	500	B	07/88	A	C	A	X			
									# 10933	

20. YES
Certified Contractor*

DPR# _____
Department of Professional Regulation License Number*

*For new tank installation or tank removal

To the best of my knowledge and belief all information submitted on this form is true, accurate and complete.

Jack H. Ross, President
Print name & title of owner or authorized person

Jack H. Ross
Signature

May 28, 1994
Date

Northwest District 160 Governmental Center Pensacola, Florida 32501-5794 904-436-8300
Northeast District 7825 Baymeadows Way, Suite B 200 Jacksonville, Florida 32207 904-798-4200
Central District 3319 Maguire Blvd. Suite 232 Orlando, Florida 32803-3767 407-894-7555
Southwest District 4520 Oak Fair Blvd. Tampa, Florida 33610-7347 813-623-5561
South District 2269 Bay St. Fort Myers, Florida 33901-2896 813-332-6975
Southeast District 1900 S. Congress Ave. Suite A West Palm Beach, Florida 33406 407 433-2650

DRAFT

Florida Department of Environmental Regulation
Twin Towers Office Bldg. • 2600 Blair Stone Road • Tallahassee, Florida 32399-2400

DER Form # 17-761.900(2)
Form Title Storage Tank Registration Form
Effective Date December 10, 1990
DER Application No _____ (Filled in by DER)

Storage Tank Registration Form

Please Print or Type - Review Instructions Before Completing Form

1. DER Facility ID Number: 8513326 2. Facility Type: M

3. New Registration ☐ New Owner Data ☐ Facility Revision ☐ Tank(s) Revision ☒

4. County and Code of tank(s) location: _____ / _____

5. Facility Name: Jack H. Ross Groves Inc

Tank(s) Address: _____

City/State/Zip: _____

Contact Person: _____ Telephone: (____) _____

6. Financial Responsibility Type: _____

7a. Tank(s) Owner: _____

Owner Mailing Address: _____

City/State/Zip: _____

Contact Person: _____ Telephone: (____) _____

7b. New Owner Signature/Change Date: _____ / ___/___/___

8. Location (optional) Latitude: ___°___'___" Longitude: ___°___'___" Section____ Township____ Range____

DATA ENTERED
JUL 27 1994
BY DON H.

RECEIVED
D.E.R.
94 JUL 21 PM 3:38
STORAGE TANK
REGULATION

DRAFT

Complete One Line For Each Tank At This Facility (Use Codes - See Instructions)

Complete 9 - 16 for tanks in use; 9 - 19 for tanks out of use

9	10	11	12	13	14	15	16	17	18	19
1	560	A	7/55	U	C	C	Y	B		8-88

20. _____ Certified Contractor*

DPR# _____ Department of Professional Regulation License Number*

*For new tank installation or tank removal

To the best of my knowledge and belief all information submitted on this form is true, accurate and complete.

JACK H. ROSS, PRES. — Print name & title of owner or authorized person

Jack H. Ross — Signature

7-19-94 — Date

Northwest District 160 Governmental Center Pensacola, Florida 32501-5794 904-436-8300
Northeast District 7825 Baymeadows Way, Suite B 200 Jacksonville, Florida 32207 904-798-4200
Central District 3319 Maguire Blvd. Suite 232 Orlando, Florida 32803-3767 407-894-7555
Southwest District 4520 Oak Fair Blvd. Tampa, Florida 33610-7347 813-623-5561
South District 2269 Bay St. Fort Myers, Florida 33901-2898 813-332-6975
Southeast District 1900 S. Congress Ave., Suite A, West Palm Beach, Florida 33406 407-433-2650

CODES LIST FOR DER STORAGE TANK REGISTRATION FORM 17-761.900(2)

#2 - FACILITY TYPE

- A. Retail station
- B. Residence
- C. Fuel user/non-retail
- D. Inland bulk petroleum storage
- E. Industrial plant
- F. Federal government
- G. State government
- H. Local government
- I. County government
- J. Collection station
- K. Inland bulk chemical storage
- L. Chemical user
- M. Agricultural
- N. Indian land
- T. Coastal bulk petroleum or chemical storage
- V. Marine fueling facility
- Z. Other; please specify

#6 - FINANCIAL RESPONSIBILITY

- A. State Program - Third party liability/State contractor (FPLIPA/AIG).
- B. State Program - Third party liability/Self insurance with other carrier; other federal financial responsibility mechanism.
- C. Other coverage meeting federal financial responsibility requirements.
- D. None

#9 - TANK ID NUMBER
(number sequentially, 1,2,3; or provide specific identifying name or number; 6 characters, maximum)

#10 - TANK SIZE IN GALLONS

#11 - CONTENT

- A. Leaded gasoline
- B. Unleaded gasoline
- C. Gasohol
- D. Vehicular diesel
- E. Aviation gasoline
- F. Jet fuel
- G. Fuel - emergency generator
- H. Fuel - generator or pump
- K. Kerosene
- L. Waste oil
- M. Fuel oil: on-site heat use only; all USTs or ASTs < 30K gals
- N. Fuel oil: distribution, or on-site heat use ASTs > 30K gals
- O. New & lube oil
- Q. Pesticide
- R. Ammonia compound
- S. Chlorine compound
- T. Hazardous substance (CERCLA)
- U. Mineral acid
- V. Grades 5 & 6, bunker 'C' residual oils
- W. Petroleum-base additive
- X. Other, miscellaneous petroleum-base product

#12 - INSTALLATION DATE (mm/yy)

#13 - TANK PLACEMENT

A = Aboveground tank
U = Underground tank
C = Aboveground Compression Vessel
D = Underground Compression Vessel

#14 - TANK CONSTRUCTION - choose one primary construction and all other codes that apply; primary is inner tank construction for double wall tanks

Primary Construction:
- C. Steel
- D. Unknown
- E. Fiberglass
- F. Fiberglass-clad steel
- X. Concrete
- Y. Polyethylene
- Z. Other DER approved tank material

Overfill/Spill:
- A. Ball check valve
- N. Flow shut-off
- O. Tight fill
- M. Spill containment bucket
- P. Level gauges, high-level alarms
- Q. Other DER approved protection method

Corrosion Protection:
- G. Cathodic protection - sacrificial anode
- H. Cathodic protection - impressed current

Secondary Containment:
- I. Double wall construction: single material; outer tank material same as inner tank material
- R. Double wall construction: dual material; outer tank constructed of concrete, approved synthetic material or tank "jacket"
- J. Synthetic liner in tank excavation
- K. Concrete, synthetic material, and/or offsite clays beneath AST and in containment area
- S. Other DER approved secondary containment system

Miscellaneous attributes:
- B. Internal lining
- L. Compartmented
- U. Field erected tank

#15 - PIPING CONSTRUCTION - choose one primary construction and all other codes that apply; primary is inner pipe construction for double wall piping

Primary Construction:
- B. Steel or galvanized metal
- C. Fiberglass
- N. Approved synthetic material
- Y. Unknown
- Z. Other DER approved piping material

Corrosion Protection:
- D. External protective coating
- E. Cathodically protected with sacrificial anode or impressed current

Secondary Containment:
- F. Double wall construction: single material; outer pipe material same as inner pipe material
- M. Double wall construction: dual material; outer pipe constructed of approved synthetic material or pipe "jacket"
- G. Synthetic liner or box/trench liner in piping excavation or pipe containment area

Miscelleneous attributes:
- A. Aboveground, no contact with soil
- I. Suction piping system
- J. Pressurized piping system
- K. Dispenser liners
- L. Bulk product system
- H. Airport/seaport hydrant system

#16 - LEAK DETECTION METHODS - choose all that apply

Site/general:
- A. Automatically sampled wells
- B. Manually sampled wells
- C. Groundwater monitoring plan
- D. SPCC Plan
- N. Groundwater monitoring system
- O. Vapor monitoring system
- I. Not required - see rule for exemptions
- X. None
- Y. Unknown
- Z. Other DER approved monitoring method

Tank monitoring:
- E. Interstitial space - tank/liner
- F. Interstitial space - double wall tank
- L. Automatic tank gauging
- M. Manual tank gauging

Piping monitoring:
- G. In-line detector, auto shut off
- H. In-line flow restrictor
- J. Interstitial space - piping/liner
- K. Interstitial space - double wall piping

#17 - TANK STATUS &/or TANK DISPOSAL

- A. Properly closed in place - UST filled with sand, concrete or other inert material; AST rendered unusable
- B. Removed from the site
- * A or B: Closure Assessment required after 12/10/90 (UST); 03/12/91 (AST) - EDI sites excluded
- F. Unmaintained tank - not in use or to be used, and not properly disposed
- T. Temporarily out-of-service
- U. In-service

#18 - GALLONS LEFT in out-of-service tank

#19 - LAST USED DATE (mm/yy) or date of permanent closure

DRAFT

Site No. 13

Circle K #7490

DRAFT

Florida Department of Environmental Protection
Bureau of Petroleum Storage Systems
Facility Inspection Cover Page
Facility Information

District: CD
County: Orange
Facility ID#: 8521892
Name: Circle K #7490
14990 Colonial Dr
Winter Garden, FL 34787-6038
Contact: Graham Biggs
Phone: 919-774-6700

Type: Retail Station
Status: Open
Latitude: 28:33:02.4866
Longitude: 81:36:26.9785
LL Method: DPHO
LL Status: REVIEWED
Status Date: 10//14/2003

Account Owner Information

Name: Circle K Stores Inc
1100 Situs Ct
Attn: Storage Tank Regis Ste 100
Raleigh, NC 27606-4295
Phone: 984-389-1258

Effective Date: 05/20/1994
Placard#/Date: 602914 - 06/02/2021

Tank Owner Information

Name: Circle K Stores Inc
1100 Situs Ct
Attn: Storage Tank Regis Ste 100
Raleigh, NC 27606-4295
Phone: 984-389-1258

Effective Date: 05/20/1994

DRAFT

Tank #	Size	Content	Installed	Placement	Status	Const	Pipe	Monitor
1	10000	Unleaded Gas	11/01/1985	UNDER	U	MONSCH	CJFK	HK4F2
2	10000	Unleaded Gas	11/01/1985	UNDER	U	MONCHS	CJFK	KHF24
3	10000	Unleaded Gas	11/01/1985	UNDER	U	MON	CJK	KHF

						C H S	F	2 4
4	10000	Vehicular Diesel	11/01/1985	UNDER	U	M O N C H S	C J F K	K H F 2 4

***Note: Construction, Piping, and Monitoring Info not shown for CLOSED tanks (Status of A or B).

Most Recent Insurance Document

FR Type	Effective Date	Expiration Date	Company Name
Insurance	12/01/2019	12/01/2020	Navigators Specialty Insurance
Insurance	12/01/2018	12/01/2019	Ironshore Specialty Insurance
Insurance	12/01/2017	12/01/2018	Ironshore Specialty Insurance
Insurance	12/01/2016	12/01/2017	Ironshore Specialty Insurance
Insurance	12/01/2015	12/01/2016	Ironshore Specialty Insurance
Insurance	12/01/2013	12/01/2015	Ironshore Specialty Insurance
Insurance	12/01/2011	12/01/2013	Chubb
Insurance	12/18/2010	12/17/2011	Chubb
Insurance	12/18/2009	12/17/2010	Chubb
Insurance	12/17/2008	12/17/2009	American International Special

Other Financial Responsibility Mechanisms on File

FR Type	Effective Date	Expiration Date
Insurance	12-01-2002	12-01-2004

No OPEN violations found!

Discharge Information

Discharge Date	Cleanup Status	Score	Eligibility Info	Site Manager	Phone
08/18/1989	Completed	46	Petroleum Liability And Restoration Insurance Program-Eligible	Green_Mn	(407)836-1431

DRAFT

Florida Department of Environmental Regulation

Twin Towers Office Bldg. • 2600 Blair Stone Road • Tallahassee, Florida 32399-2400

Lawton Chiles, Governor

Virginia B. Wetherell, Secretary

03-08-93

STEVE BELIN, MGR
CIRCLE K #7490
500 FAULKENBURG RD
TAMPA FL 33619

The Hazardous Waste Management Program has reviewed your application for a hazardous waste DER/EPA I.D. Number.

Based on the information received you have been issued the following identification number for the facility at 1240 US HWY 545 , WINTER GARDEN

Facility ID # FLD984250753

Your facility status is the following:
Conditionally exempt small quantity generator.

If any of the information on the Hazardous Waste activity form changes, please notify us in writing at the letterhead address. For further assistance, please call 904/488-0300.

Sincerely,

Michael X. Redig

Michael X. Redig
Environmental Supervisor II
Hazardous Waste Management Section

cc: Dave Gray - EPA/Region IV
DER/Orlando
GMS-ID # 3048P06025

DRAFT

Recycled Paper
Printed with Soy Based Inks

ecs WHERE BUSINESS AND THE ENVIRONMENT CONVERGE

NUANCE

421 Hobbs Street, Tampa, FL 33619 tel 813.612.5900 fax 813.612.5910 www.ecsconsult.com

Mr. Matthew N. Green, P.G.
Orange County Environmental Protection Division
800 Mercy Drive, Suite 4
Orlando, Florida 32808-7896

May 29, 2012
Project #06-206391.02

RE: Site Assessment Report
Circle K #7490
14990 Colonial Drive
Winter Garden, Orange County, Florida
Facility ID #48/8521892
Work Order#2012-48-W96664
Site Priority Score: 46 (PLIRP)
Discharge Date: August 18, 1989

DRAFT

Dear Mr. Green:

Environmental Compliance Services, Inc. (ECS), on behalf of Circle K Stores Inc., has completed site assessment activities at the Circle K Store #7490 located at 14990 Colonial Drive in Winter Garden, Florida in accordance with the Florida Department of Environmental Protection (FDEP) Site Assessment Rules established by Chapter 62-770.600 Florida Administrative Code (FAC). A site map is presented as **Figure 1**. A copy of the FDEP Work Order #2012-48-W96664 and associated verbal change orders (VCOs) is provided in **Appendix A**.

Facility Information
The facility formerly operates as a retail petroleum station and a convenience store. The storage tank system consists of four 10,000-gallon capacity fiberglass underground storage tanks (USTs) that were installed in 1985, and upgraded with Parabeam fiberglass liner in August 2008. Three of the tanks hold unleaded gasoline and one holds diesel fuel. A current USGS topographic map including the quadrangle name and scale identifying the site in relation to the surrounding area is presented as **Figure 1**. A site plan is provided as **Figure 2**.

Site History
A discharge was reported for the site on August 21, 1989, which was determined to be eligible for the Florida Petroleum Liability Insurance and Restoration Program (PLIRP) on November 17, 1989. A Contamination Assessment Report (CAR) was submitted on September 14, 1994 with an addendum recommending a monitoring only plan completed on July 28, 1995. The monitoring only plan was approved in August of 1995 but was put on hold due to the site's low priority score. Level 3 Site Assessment Reports (SARs) were submitted for the site on January 20, 2000 and May 3, 2000. A Level 2 SAR with No Further Action Proposal was submitted on August 9, 2000 and subsequently approved. The

site was granted a Site Rehabilitation Completion Order (SRCO) on December 19, 2000.

Between August 4, 2008 and August 25, 2008, Circle K Stores Inc. upgraded the facility's UST system to meet the secondary containment standards. In order to install secondary containment within the existing USTs, a well point system was installed and the area was dewatered on August 6, 2008. Subsequent to the dewatering activities and the completion of the UST upgrade, petroleum impacted groundwater was discovered in two temporary monitoring wells placed directly outside of the tank pit. A Closure Assessment Report was submitted to the Orange County Environmental Protection Division on October 14, 2008.

ECS submitted an SRCO Rescission Request on November 10, 2008, recommending that the SRCO issued on December 19, 2000 be rescinded so that additional Site Assessment activities can be continued under the FDEP Pre-approval program for the August 21, 1989 PLIRP eligible discharge. In a letter dated December 9, 2008, the FDEP rescinded the December 19, 2000 SRCO.

On January 6, 2012, ECS received the Work Order Notification for Work Order No. 2012-48-W96664. The work order required a deliverable of a Site Assessment Report with a due date of February 14, 2012. The first availability to schedule the direct push rig was February 9, 2012, so ECS submitted VCO #1 to request a 45-day extension of the due date to March 30, 2012.

On February 27, 2012, ECS submitted a Site Assessment Report, detailing the soil assessment conducted around the UST area. Eight soil borings (SB-1 through SB-8) were installed and three laboratory soil samples were collected. The soil assessment showed no contaminant concentrations above soil cleanup target levels (SCTLs). A copy of the report is included in **Appendix B**.

Area Use and Potable Well Survey
The area surrounding the site consists primarily of commercial areas. An area use map is presented as **Figure 3**.

A potable well search was performed by visual reconnaissance and well construction permit search from the Saint Johns River Water Management District (SJRWMD). The SJRWMD e-permitting website allow for a search of water well construction permits issued within a given section, township and range (STR). A search of the database revealed one domestic well within ¼ mile of the site, and five irrigation wells within a ¼ mile of the site. No public supply wells were found within a ½ mile of the site.

The Department of Health's (FDOH) Potable Well Survey identified nine small potable wells with the ¼ mile and no large (>150,000 gallons per day) public supply wells within a ½ mile radius of the facility. The water supply well at the Circle K 7490 is considered a small public supply well (<150,000 gallons per day). The FDOH Potable Well Survey is provided in **Appendix C**. The known well details are listed on **Table 1**, and a potable well search map is provided as **Figure 4**.

Monitoring Well Installation and Site Lithology
On May 3, 2012, ECS mobilized to the facility to supervise Preferred Drilling Solutions, during the installation of three permanent monitoring wells (MW-1, MW-2 and MW-3) for groundwater monitoring. The wells were installed utilizing hollow stem augers and were constructed with thirteen feet of 2-inch diameter, schedule 40 PVC, 0.01-inch slotted well screen, and approximately two feet of schedule 40 PVC riser. The wells were completed with 8-inch diameter manholes. All monitoring wells were developed for until the development water was free of sediment. Monitoring well construction diagrams are presented in **Appendix D** and monitoring well construction and development logs are presented in **Appendix E**. Soil lithology was logged during the installation of

DRAFT

the monitoring wells. Soil samples consisted brown/grey fine grained silty sand from land surface to approximately 6 feet followed by grey sandy clay from 6 feet to 15 feet bls. The soil boring logs are provided in **Appendix F** and a geologic cross section is provided as **Figure 5**.

Soil samples were collected at each monitoring well location and screened for organic vapors. Soil vapor headspace analysis was conducted using a MicroFid organic vapor analyzer (OVA) in accordance with Chapter 62-770.200(19), F.A.C. The OVA was calibrated in the field in accordance with the manufactures instructions using 100 parts per million (ppm) methane calibration gas. Instrument calibration documentation is provided in **Appendix G. Table 2** summarizes the soil vapor headspace screening results and indicates that net positive OVA readings (OVA reading greater than 10 ppm) in the vadose zone soils were recorded at MW-1 and MW-2. A peak net OVA map is provided as **Figure 6**. The soil analytical data collected during the February 2012 field event is provided on **Table 3** and shown on **Figure 7**.

Site Hydrogeology

On May 3, 2012, ECS surveyed the top of casing elevations the newly installed monitoring wells MW-1, MW-2 and MW-3. On May 10, 2012,ECS and collected depth to water readings from MW-1, MW-2 and MW-3. The depth to water readings, well casing elevations and corresponding water table elevations are displayed on **Table 4**. A water table elevation contour map (**Figure 8**) developed from the May 10, 2012, monitoring data, displays the groundwater in the surficial aquifer flowing in a easterly direction with an approximate hydraulic gradient of 0.007 ft/ft. The historical groundwater flow direction has been to the east.

Groundwater Sampling

Groundwater samples were collected from monitoring wells MW-1, MW-2 and MW-3 on May 10, 2012. All groundwater samples were collected in accordance with the FDEP Standard Operating Procedures for Field Activities. At each well, dedicated tubing was positioned at a selected elevation within the screened interval of the well and attached to a peristaltic pump located near the wellhead. Depth to water, temperature, pH, turbidity, dissolved oxygen and conductivity readings were measured using a depth to water indicator, a YSI Multi-meter and a LaMotte 2020 Turbidimeter. Instrument calibration documentation is provided in **Appendix G**. The groundwater samples were stored on ice and shipped overnight to Environmental Science Corporation in Mt. Juliet, Tennessee. Groundwater sampling purge logs are presented in **Appendix H**.

The collected groundwater samples from MW-2 and MW-3 were analyzed for the presence of benzene, toluene, ethylbenzene, total xylenes and methyl tert-butyl ether by (BTEX/MTBE) by EPA Method 8260, and for polycyclic aromatic hydrocarbons (PAHs) by EPA Method 8270. The collected groundwater sample from MW-1 was analyzed for the presence of constituents listed in Chapter 62-770 Table B, BTEX/MTBE, 1,2-dichloroethane and other volatile organic halocarbons (VOHs) by EPA Method 8260, for PAHs by EPA Method 8270, for total recoverable petroleum hydrocarbons (TRPHs) by FDEP Method FL-PRO, for 1,2-dibromoethane (EDB) by EPA Method 8011 and for Total Lead by EPA Method 6010. The groundwater analytical results are summarized on **Table 5** and indicate contaminant concentrations were all below either the laboratory detection limits or below the Groundwater Cleanup Target Levels (GCTLs) established under Chapter 62-777, FAC. Copies of the groundwater laboratory analytical reports are presented in **Appendix I.** A groundwater contaminant concentration map is provided as **Figure 9**.

CONCLUSIONS

The following conclusions are based on the site assessment activities performed at the Circle K #7490 located at 14990 W. Colonial Drive in Winter Garden, Florida.

DRAFT

- Free product is not present.
- The soil analytical results indicate that petroleum hydrocarbon impacted soil is not present beneath the site.
- Three shallow monitoring wells were installed on-site to define the horizontal extent of groundwater contamination.
- The depth to water at the facility ranged from 13.00 feet bls to 13.02 feet bls on May 10, 2012. The direction of groundwater flow in the surficial aquifer is to the east at an average hydraulic gradient of 0.007 feet per foot (ft/ft).
- The groundwater analytical results indicate that petroleum hydrocarbon impacted groundwater is not present beneath the site.

5.0 RECOMMENDATIONS

Based on the site assessment results, ECS proposes no further action, and recommends that a Site Rehabilitation Completion Order be issued for the August 18, 1989 discharge.

If you have any questions or comments concerning this Site Assessment Report, please contact me at your earliest convenience.

Sincerely,
Environmental Compliance Services, Inc.

Jenell Mann
Project Manager

Scott S. Patterson, PG
Senior Project Manager
Florida License #1939
5-29-12

C: Rainier Viera, Circle K Stores Inc.

DRAFT

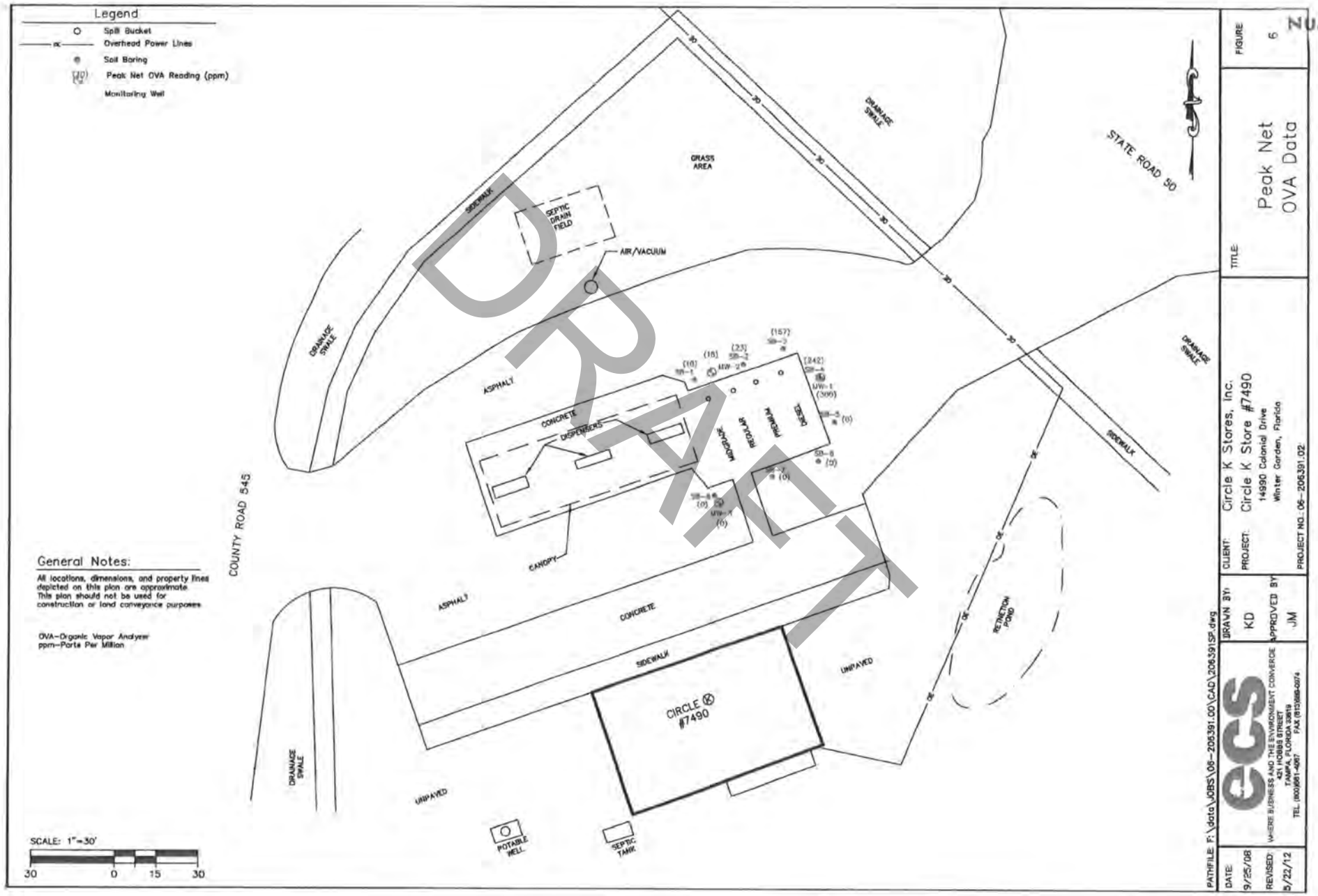

PATHFILE: F:\data\JOBS\06-206391.00\CAD\206391SP.dwg

DATE: 9/25/08	ECS WHERE BUSINESS AND THE ENVIRONMENT CONVERGE 421 HOBBS STREET TAMPA, FLORIDA 33619 TEL. (800)661-4067 FAX (813)985-0974	DRAWN BY: KD	APPROVED BY: JM
REVISED: 5/22/12		CLIENT: Circle K Stores, Inc.	PROJECT: Circle K Store #7490 14990 Colonial Drive Winter Garden, Florida
		PROJECT NO.: 06-206391.02	

TITLE: Peak Net OVA Data

FIGURE 6

NUANCE

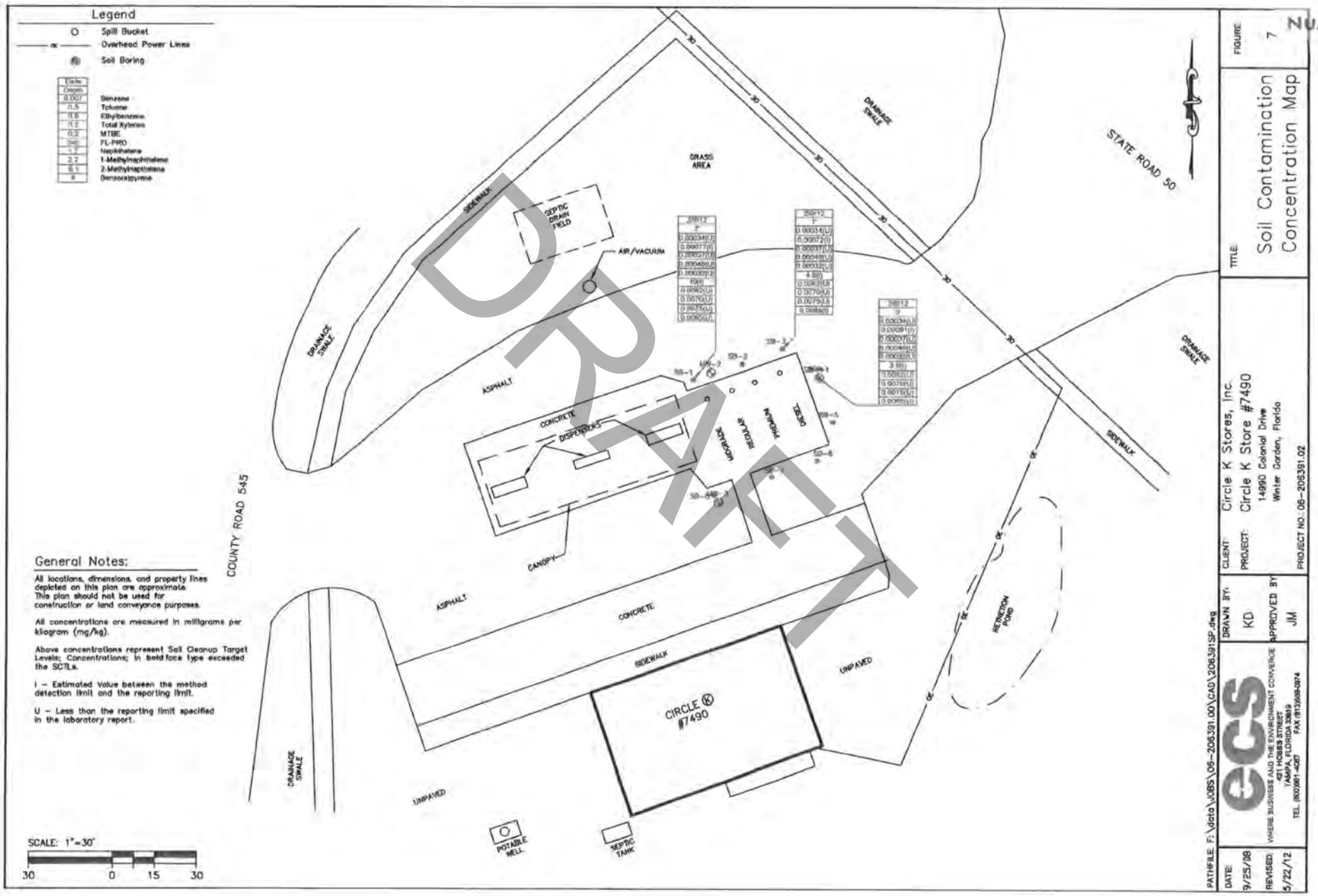
Legend
Spill Bucket
Overhead Power Lines
Soil Boring
Table Criteria
Benzene
Toluene
Ethylbenzene
Total Xylenes
MTBE
FL-PRO
Naphthalene
1-Methylnaphthalene
2-Methylnaphthalene
(benzo(a)pyrene
DRAFT
GRASS AREA
SEPTIC DRAIN FIELD
AIR/VACUUM
DRAINAGE SWALE
SIDEWALK
STATE ROAD 50
ASPHALT
CONCRETE
DISPENSERS
CANOPY
UNLEADED
PREMIUM
DIESEL
COUNTY ROAD 545
CIRCLE K #7490
RETENTION POND
UNPAVED
POTABLE WELL
SEPTIC TANK
General Notes:
All locations, dimensions, and property lines depicted on this plan are approximate. This plan should not be used for construction or land conveyance purposes.
All concentrations are measured in milligrams per kilogram (mg/kg).
Above concentrations represent Soil Cleanup Target Levels; Concentrations; in bold face type exceeded the SCTLs.
I – Estimated Value between the method detection limit and the reporting limit.
U – Less than the reporting limit specified in the laboratory report.
SCALE: 1"=30'
30 0 15 30
PATHFILE: F:\data\JOBS\06-206391.00\CAD\206391SP.dwg
DRAWN BY: KD
APPROVED BY: JM
CLIENT: Circle K Stores, Inc.
PROJECT: Circle K Store #7490
14990 Colonial Drive
Winter Garden, Florida
PROJECT NO.: 06-206391.02
TITLE: Soil Contamination Concentration Map
FIGURE: 7
DATE: 9/25/08
REVISED: 5/22/12
ecs
WHERE BUSINESS AND THE ENVIRONMENT CONVERGE
421 HOMER STREET
TAMPA, FLORIDA 33619
TEL (800)881-4267 FAX (813)689-0874
NUANCE

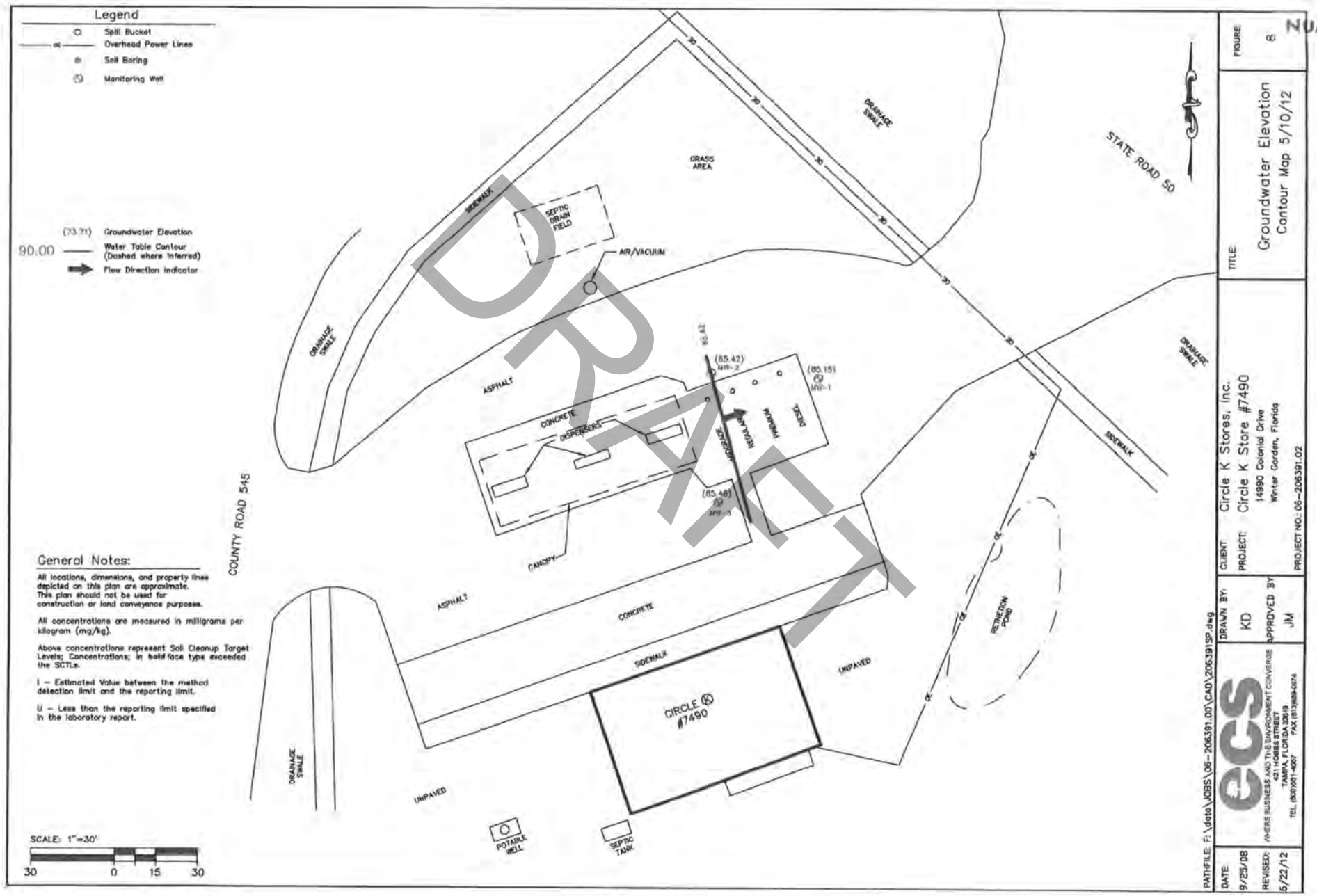

PATHFILE: F:\data\JOBS\06-206391.00\CAD\206391SP.dwg

DATE: 9/25/08
REVISED: 5/22/12

ecs
WHERE BUSINESS AND THE ENVIRONMENT CONVERGE
421 HOBBS STREET
TAMPA, FLORIDA 33619
TEL (800)881-4067 FAX (813)689-0874

DRAWN BY: KD
APPROVED BY: JM

CLIENT: Circle K Stores, Inc.
PROJECT: Circle K Store #7490
14990 Colonial Drive
Winter Garden, Florida
PROJECT NO.: 06-206391.02

TITLE: Groundwater Elevation Contour Map 5/10/12

FIGURE: 8

NUANCE

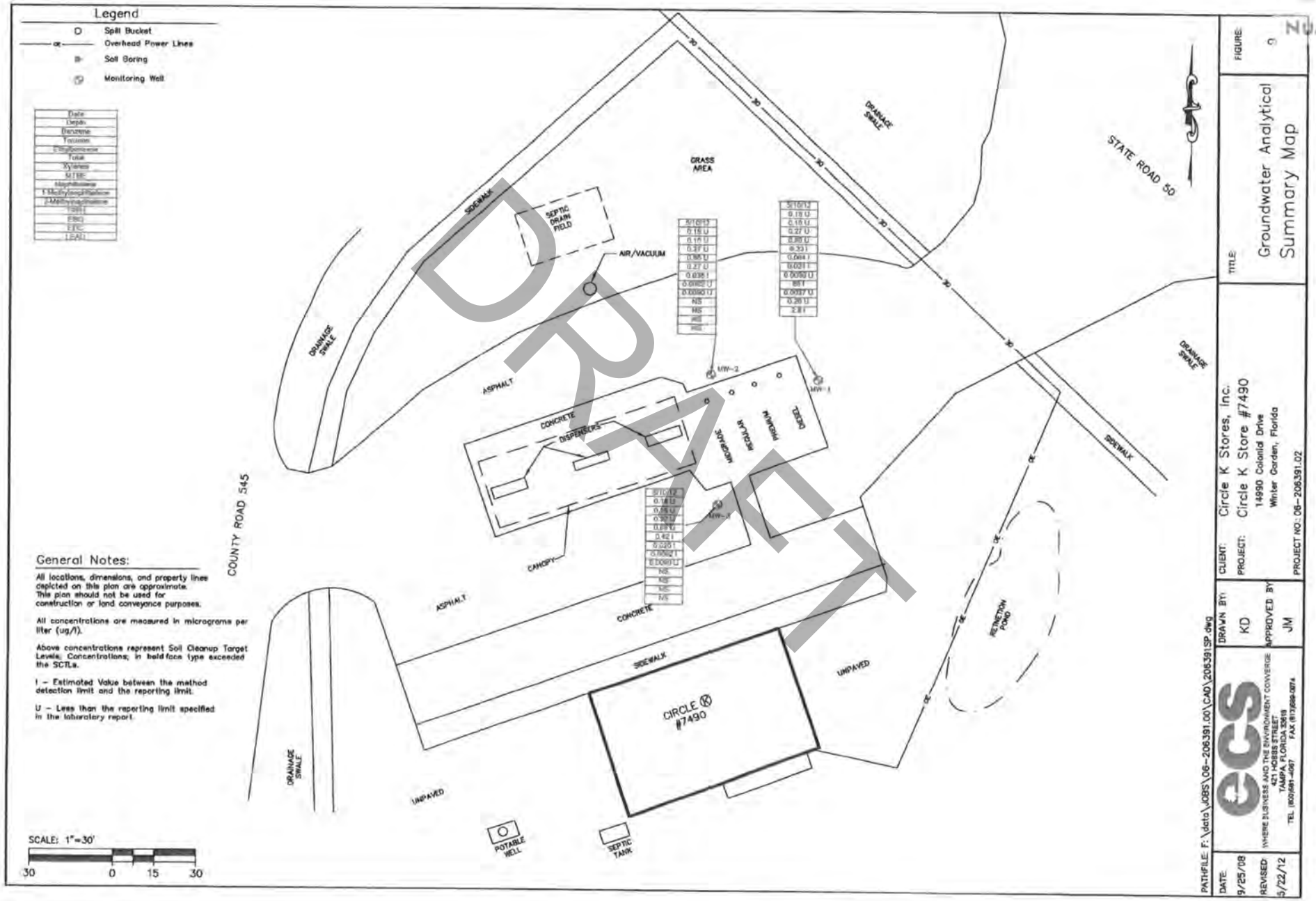

PATHFILE: F:\data\JOBS\06-206391.00\CAD\206391SP.dwg

DATE: 9/25/08

REVISED: 5/22/12

ecs
WHERE BUSINESS AND THE ENVIRONMENT CONVERGE
421 HOBBS STREET
TAMPA, FLORIDA 33619
TEL (800)581-4067 FAX (813)689-0874

DRAWN BY: KD

APPROVED BY: JM

CLIENT: Circle K Stores, Inc.

PROJECT: Circle K Store #7490
14990 Colonial Drive
Winter Garden, Florida

PROJECT NO.: 06-206391.02

TITLE: Groundwater Analytical Summary Map

FIGURE: 9

NUANCE

FLORIDA DEPARTMENT OF
ENVIRONMENTAL PROTECTION
BOB MARTINEZ CENTER
2600 BLAIRSTONE ROAD
TALLAHASSEE, FLORIDA 32399-2400

RICK SCOTT
GOVERNOR

JENNIFER CARROLL
LT. GOVERNOR

HERSCHEL T. VINYARD JR.
SECRETARY

October 29, 2012

CERTIFIED MAIL #7011 2970 0004 1178 9296
RETURN RECEIPT REQUESTED

Mr. James Stieben
Circle K Stores, Inc.
12911 North Telecom Parkway
Tampa, Florida 33637

Subject: Site Rehabilitation Completion Order
Circle K #7490
14990 Colonial Drive
Winter Garden, Orange County
FDEP Facility ID# 488521892
Discharge Date: August 18, 1989 (PLRIP)
Discharge Score: 46

Dear Mr. Stieben:

The Orange County Environmental Protection Division (OCEPD), on behalf of the Florida Department of Environmental Protection (Department), has reviewed the Site Assessment Report (SAR) and No Further Action Proposal (NFAP) dated May 29, 2012 (received May 30, 2012), and the Monitoring Well Abandonment Report dated August 27, 2012 (received August 28, 2012), prepared and submitted by Environmental Compliance Services, Inc. for the petroleum product discharge referenced above. All the documents submitted to date are adequate to meet the site assessment requirements of Rule 62-770.600, Florida Administrative Code (F.A.C.). In addition, documentation submitted with the SAR/NFAP confirms that criteria set forth in Subsection 62-770.680(1), F.A.C., have been met. Please refer to the attached map of the source property and analytical summary table. The SAR/NFAP is hereby incorporated by reference in this Site Rehabilitation Completion Order (Order). Therefore, you are released from any further obligation to conduct site rehabilitation at the facility for petroleum product contamination associated with the discharge referenced above, except as set forth below.

In the event concentrations of petroleum products' contaminants of concern increase above the levels approved in this Order, or if a subsequent discharge of petroleum or petroleum product occurs at the facility, the Department may require site rehabilitation to reduce concentrations of petroleum products' contaminants of concern to the levels approved in the SAR/NFAP or otherwise allowed by Chapter 62-770, F.A.C.

DRAFT

Legal Issues

The Department's Order shall become final unless a timely petition for an administrative hearing is filed under Sections 120.569 and 120.57, Florida Statutes (F.S.), within 21 days of receipt of this Order. The procedures for petitioning for an administrative hearing are set forth below.

Persons affected by this Order have the following options:

(A) If you choose to accept the Department's decision regarding the SAR/NFAP you do not have to do anything. This Order is final and effective on the date filed with the Clerk of the Department, which is indicated on the last page of this Order.

(B) If you choose to challenge the decision, you may do the following:

(1) File a request for an extension of time to file a petition for an administrative hearing with the Department's Agency Clerk in the Office of General Counsel within 21 days of receipt of this Order; such a request should be made if you wish to meet with the Department in an attempt to informally resolve any disputes without first filing a petition for an administrative hearing; or

(2) File a petition for an administrative hearing with the Department's Agency Clerk in the Office of General Counsel within 21 days of receipt of this Order.

Please be advised that mediation of this decision pursuant to Section 120.573, F.S., is not available.

DRAFT

How to Request an Extension of Time to File a Petition for an Administrative Hearing

For good cause shown, pursuant to Subsection 62-110.106(4), F.A.C., the Department may grant a request for an extension of time to file a petition for an administrative hearing. Such a request must be filed (received) by the Department's Agency Clerk in the Office of General Counsel at 3900 Commonwealth Boulevard, Mail Station 35, Tallahassee, Florida, 32399-3000, within 21 days of receipt of this Order. Petitioner, if different from Circle K Stores, Inc., shall mail a copy of the request to Circle K Stores, Inc. at the time of filing. Timely filing a request for an extension of time tolls the time period within which a petition for an administrative hearing must be made.

How to File a Petition for an Administrative Hearing

A person whose substantial interests are affected by this Order may petition for an administrative hearing under Sections 120.569 and 120.57, F.S. The petition must contain the information set forth below and must be filed (received) by the Department's Agency Clerk in the Office of General Counsel at 3900 Commonwealth Boulevard, Mail Station 35, Tallahassee, Florida, 32399-3000, within 21 days of receipt of this Order. Petitioner, if different from Circle K Stores,

Inc., shall mail a copy of the petition to Circle K Stores, Inc. at the time of filing. Failure to file a petition within this time period shall waive the right of anyone who may request an administrative hearing under Sections 120.569 and 120.57, F.S.

Pursuant to Subsection 120.569(2), F.S. and Rule 28-106.201, F.A.C., a petition for an administrative hearing shall contain the following information:

(a) The name, address, and telephone number of each petitioner; the name, address, and telephone number of the petitioner's representative, if any; the facility owner's name and address, if different from the petitioner; the FDEP facility number, and the name and address of the facility;

(b) A statement of when and how each petitioner received notice of the Department's action or proposed action;

(c) An explanation of how each petitioner's substantial interests are or will be affected by the Department's action or proposed action;

(d) A statement of the disputed issues of material fact, or a statement that there are no disputed facts;

(e) A statement of the ultimate facts alleged, including a statement of the specific facts the petitioner contends warrant reversal or modification of the Department's action or proposed action;

(f) A statement of the specific rules or statutes the petitioner contends require reversal or modification of the Department's action or proposed action; and

(g) A statement of the relief sought by the petitioner, stating precisely the action petitioner wishes the Department to take with respect to the Department's action or proposed action.

DRAFT

This Order is final and effective on the date filed with the Clerk of the Department, which is indicated on the last page of this Order. Timely filing a petition for an administrative hearing postpones the date this Order takes effect until the Department issues either a final order pursuant to an administrative hearing or an Order Responding to Supplemental Information provided to the Department pursuant to meetings with the Department.

Judicial Review

Any party to this Order has the right to seek judicial review of it under Section 120.68, F.S., by filing a notice of appeal under Rule 9.110 of the Florida Rules of Appellate Procedure with the Department's Agency Clerk in the Office of General Counsel at 3900 Commonwealth Boulevard, Mail Station 35, Tallahassee, Florida, 32399-3000, and by filing a copy of the notice of appeal accompanied by the applicable filing fees with the appropriate district court of appeal.

The notice of appeal must be filed within 30 days after this Order is filed with the Department's clerk (see below).

Questions

Any questions regarding the OCEPD's review of your SAR/NFAP should be directed to Matthew N. Green, P.G. at (407) 836-1431. Questions regarding legal issues should be referred to the Department's Office of General Counsel at (850) 245-2242. Contact with any of the above does not constitute a petition for an administrative hearing or a request for an extension of time to file a petition for an administrative hearing.

The FDEP Facility Number for this facility is 488521892. Please use this identification on all future correspondence with the Department or the OCEPD.

Sincerely,

Robert C. Brown, P.E.
Chief, Bureau of Petroleum Storage Systems

RCB/mng

Attachments
ec: Bret LeRoux, FDEP Central District Office – bret.leroux@dep.state.fl.us
Matthew N. Green, P.G., OCEPD – matt.green@ocfl.net
Renee Parker, OCEPD – renee.parker@ocfl.net
Wesley Curtis, St. Johns River Water Management District – wcurtis@sjrwmd.com
Scott S. Patterson, P.G., Environmental Compliance Services, Inc. – spatterson@ecsconsult.com
FDEP File

FILING AND ACKNOWLEDGMENT
FILED, on this date, pursuant to §120.52 Florida Statutes, with the designated Department Clerk, receipt of which is hereby acknowledged.

Megan Green — 10.29.12
Clerk (or Deputy Clerk) — Date

DRAFT

SITE MANAGER SUMMARY REPORT

Facility ID#	488521892
Facility Name:	Circle K #7490
Facility Address:	14990 Colonial Dr. Winter Garden

Discharge 1

Lead Agency:	LP
Score:	46
Technical Status	SRCO

A Discharge Notification Form was submitted 8/89 in response to evidence of leaded or unleaded gasoline contamination discovered due to a sheen and slight odors in the monitoring wells. Assessment was initiated 3/94 and finalized 9/94. An 8-hour pump test was conducted 11/94. A Soil Vapor Extraction pilot test was conducted 1/95. A Monitoring Only Plan was submitted 7/95 and approved 8/95. The approved MOP was not implemented in response to Senate Bill 1290. Source removal activities were conducted 1/98 during which 156.15 tons of petroleum contaminated soils were removed. Supplemental assessment was initiated 12/99 and finalized 8/00. Well abandonment activities were conducted 11/00. The discharge was granted Site Rehabilitation Completion status 12/19/00. Spill bucket replacement activities were performed 8/08 during which 4.46 tons of petroleum impacted soils were removed. Due to the discovery of elevated contamination levels during spill bucket replacement, a request to rescind the Site Rehabilitation Completion Order (SRCO) was submitted 11/08. The request was approved and the SRCO was rescinded 12/08. An Incident Notification Form was submitted 11/11 in response to the discovery of diesel product in the sump during routine inspection. Tests and repairs were scheduled. Supplemental assessment activities were initiated 2/12 and finalized 5/12. Well abandonment activities were conducted 8/12. The discharge was granted Site Rehabilitation Completion status 10/29/12.

DRAFT

LCAR Needed	No
Discharge Date:	8/18/89
Program:	PLRIP
Eligibility Status:	Eligible
Determination Date:	11/17/89
Discharge Combined:	No
Funding Cap:	$1,000,000
Deductible Amount:	$500
Deductible Paid:	Yes

The $500 deductible was paid by check 9/20/94.

AMOUNT SPENT

State Cleanup	$0
Utility Invoices	$0
NPDES Permits	$0

Reimbursement	$0
Preapproval	$36,206.35
Purchase Order	$0
CAP AMOUNT REMAINING	$963,793.65

SEE ATTACHED STCM REPORT SCREEN

Final file review

REVIEWED BY	**York Risk Services Group, Inc.**
REVIEWER	**Ron Bork**
DATE	**8/16/17**

DRAFT

Site No. 14

Dewitt Excavating

DRAFT

Florida Department of Environmental Protection
Bureau of Petroleum Storage Systems
Facility Inspection Cover Page
Facility Information

District: CD
County: Orange
Facility ID#: 8943773
Name: Dewitt Excavation Llc
14463 W Colonial Dr
Winter Garden, FL 34787-4214
Contact: Dale Dewitt
Phone: 407-656-1799

Type: Fuel User/Non-Retail
Status: Open
Latitude: 28:33:06.3946
Longitude: 81:35:59.0539
LL Method: DPHO
LL Status: REVIEWED
Status Date: 12//31/2003

Account Owner Information

Name: Dewitt Excavation, Llc.
14463 W Colonial Drive
Winter Garden, FL 34787
Phone: 407-656-1799

Effective Date: 06/01/2016
Placard#/Date: 616501 - 06/28/2021

No Tank Owner information found!

Tank #	Size	Content	Installed	Placement	Status	Const	Pipe	Monitor
1	12000	Vehicular Diesel	01/01/1990	ABOVE	U	C K	A	Z Q
2	2000	Unleaded Gas	01/01/1990	ABOVE	U	C K	A	Z Q
3	4000	Vehicular Diesel	12/01/1995	ABOVE	U	C K P	A	Z Q
4	1000	Waste Oil	08/04/2016	ABOVE	B			

***Note: Construction, Piping, and Monitoring Info not shown for CLOSED tanks (Status of A or B).

Most Recent Insurance Document

FR Type	Effective Date	Expiration Date	Company Name
Insurance	05/01/2020	05/01/2021	Crum & Forster Specialty Ins.
Insurance	05/01/2019	05/01/2020	Ace American Insurance Company
Insurance	01/01/2018	01/01/2019	Ace American Insurance Company
Insurance	01/01/2017	01/01/2018	Ace American Insurance Company

DRAFT

Insurance	02/07/2016	02/06/2017	Commerce & Industry Insurance
Insurance	02/04/2015	02/04/2016	Commerce & Industry
Insurance	02/04/2013	02/04/2014	Commerce & Industry
Insurance	02/04/2011	02/04/2012	Commerce & Industry
Insurance	02/04/2010	02/04/2011	Commerce & Industry
Insurance	02/04/2009	02/04/2010	Commerce & Industry
Insurance	02/09/1996	02/09/1997	Plus
Insurance	02/09/1995	02/09/1996	Fplipa

No OPEN violations found!

No Discharge Information Found!

End of Data for Facility #: 8943773

DRAFT

Facility Detailed List Report

Number of Facilities = 1

Facility Info

Facility ID	County	Status	EPA ID	Other ID	Old Fac. ID	Follow Up
170622	Orange	A - Active - Waste Generator	NA	DIST 1		N - None Needed
Facility Name	**Mailing Address**	**Location Address**	**Contact**	**Title**	**Phone**	**E-mail Address**
Dewitt Excavation	14463 W Colonial Dr Winter Garden, FL 34787	14463 W Colonial Dr Winter Garden, 34787	Gordy Ivey	Equipment / Shop Manager	(407) 656-1049	gordy@deweittexc.com
SIC Code	**Gen Stat**	**Total HW Disposal**	**Data Type**	**Date**	**Org Contact**	**Org Code**
1794 - Construction - Excavation Work	3 - Cond Exempt Small Quantity Generator	105	X - Esqg Verification	2/27/2017	Martha Worland	48 - Orange
Full-Time Employees	**Facility Updated Date**					
18	3/1/2017 11:33:25 AM					
Comments:						
Comment Date	**Comment**					
3/5/2015	No Pond. All Waste Containers Were Closed, Labeled, And In Excellent Storage/Condition. The Only Violation Is With Lamp Management; Rp Was Completely Unaware. Provided Managment/Disposal Info. No Pond.					
2/27/2017	Rp Installed A 1k-Gallon Used Oil Tank In 'Tank Pit' When They Put A Roof Over; 3 Fuel Tanks Up Front Registered, This One Isn'T. Gave Tanks A Heads-Up And Put Rp/Tanks In Touch To Discuss Getting This Tank Registered. Provided Education, Info Sheet, And Stencil On Hw Exclusion For Rags. Otherwise, Zero Discrepancies.					

Waste Info

Waste Type	Storage Method	Disposal Method	Mo. (Units)	Max Mo. (Lbs)	Lbs/ Year	Disposal Location	Ques Storage	Ques Disposal	RCRA Hazardous
AMNO - Antifreeze (Not Hw)	TA - Tanks Above Ground	EW - Industrial Wastewater Treatment	20 (GALLONS)	167	834	Off-Site	N	N	N
BDEB - Lead-Acid Batteries	GF - Piled On The Floor Or Table	ER - Exempt Recycle (Battery, Etc)	20 (UNITS)	760	9120	Off-Site	N	N	N
LDEB - Fluorescent Lamps/Devices	OG - Other Good	EE - Universal Waste	15 (POUNDS)	15	15	Off-Site	N	N	N
Comments: Entire Facility Relamped To Led, Except For The Large Hid Lamps In Shop; 1 Gets Changed ~8-10 Years									
NPIA - Mineral Spirits-Parts Cleaner	OP - Parts Washer	AO - Mixed With Used Oil (Cesqg)	8 (GALLONS)	53	105	On-Site	N	N	Y
UKEH - Absorbents Contaminated W/Oil	C5 - 40 Or More Gallon Container	NH - Non-Haz Management (Tested/Confirmed)	.5 (DRUMS (55 GALLONS))	175	700	Off-Site	N	N	N
Comments: Pads & Oil-Dry									
UPEO - Used Oils & Other Lubricants	TA - Tanks Above Ground	EU - Shipped For Used Oil Recycling	400 (GALLONS)	3048	32004	Off-Site	N	N	N
Comments: Rp Put Roof Over 2ndary Containment Of Tanks Area -- And Put In A 1k-Gallon Tank -- Gave Tanks Heads-Up, Rp Will Have To Register.									
UREH - Rags With Oil	C3 - 10-39 Gallon Container	EC - Commercial Laundry (Rags)	200 (UNITS)	22	264	Off-Site	N	N	N
Comments: Educated Rp On Hw Exclusion, Provided Info Sheet & Can-Stencil									
UUNO - Uncrushed Oil Filters	C5 - 40 Or More Gallon Container	EU - Shipped For Used Oil Recycling	.5 (DRUMS (55 GALLONS))	100	1200	Off-Site	N	N	N

Activity Info

Activity Type	Description	Activity Date	Return To Compliance Date
DX	Other materials(specify in comments)	2/27/2017	
MM	Fluorescent lamps/Mercury Containing Devices	3/5/2015	
MZ	AUTO REPAIR SELF AUDIT WORKBOOK	3/5/2015	
OO	Other (specify in comments)	2/27/2017	

DRAFT

Florida Department of Environmental Protection
Twin Towers Office Bldg. 2600 Blair Stone Road, Tallahassee, Florida, 32399-2400
Division of Waste Management
Petroleum Storage Systems
Storage Tank Facility Routine Compliance Site Inspection Report

Facility Information:

Facility ID: 8943773 County: ORANGE Inspection Date:01/21/2021
Facility Type: C - Fuel user/Non-retail
Facility Name: DEWITT EXCAVATION LLC
14463 W COLONIAL DR
WINTER GARDEN, FL 34787-4214
# of inspected ASTs: 3
USTs: 0
Mineral Acid Tanks: 0
Latitude: 28° 33' 6.3946"
Longitude: 81° 35' 59.0539"
LL Method: DPHO

Inspection Result:

Result: In Compliance

Signatures:

TKOREP - ORANGE CNTY ENVIRONMENTAL PROTECTION DIVISION (407) 836-1499

Storage Tank Program Office and Phone Number

Keith E Williamson	Gordy Ivey
Inspector Name	**Representative Name**
Keith Williamson	Gordy
Inspector Signature **Principal Inspector** **Orange County Environmental Protection Division**	**Representative Signature** **Equipment Manager** **DeWitt**

DRAFT

Owners of UST facilities are reminded that the Federal Energy Policy Act of 2005 and 40 CFR 280 Subpart J requires Operator Training at all facilities by October 13, 2018. For further information please visit: https://floridadep.gov/waste/permitting-compliance-assistance/content/underground-storage-tank-operator-training

Financial Responsibility:

Financial Responsibility: INSURANCE

Insurance Carrier: CRUM & FORSTER SPECIALTY INS. CO.

Effective Date: 05/01/2020 Expiration Date: 05/01/2021

Reviewed Records

Record Category	Record type	From Date	To Date	Reviewed Record Comment
Two Years	Certificate of Financial Responsiblity	01/21/2021	01/21/2021	From 05/01/2019 to 05/01/2020
Two Years	Certificate of Financial Responsiblity	01/21/2021	01/21/2021	From 05/01/2020 to 05/01/2021
Two Years	Monthly Maint. Visual Examinations and Results	06/06/2018	01/04/2021	

Site Visit Comments

01/21/2021
01/21/2021 13:01 hrs., KW/TCI – Met Gordy Ivey, Equipment Manager, on site for a Routine Compliance Inspection of three aboveground storage tank (AST) system for vehicular fueling

Inspection Comments

01/21/2021
Tanks/Piping:

- (1) 12,000-gallon (Diesel), (1) 4,000-gallon (Diesel), (1) 2, 000-gallon (Regular), single-walled, steel, ASTs. The ASTs rest in a sealed, concrete, secondary containment.
The tanks are equipped with:
- Product labels;
- Normal vents;
- Tank exterior coatings appear to be in good condition;
- Bottom-mounted fill ports;
- Overfill protection – secondary containment act as primary overfill protection;
- Secondary containment appears to be clean and dry; sealants appear to be in good condition.
- Electrical grounding wires are present;
- No obvious signs of leakage;

Records:

- Current Storage Tank Registration Placard and facility registration information current and accurate;
- Financial Responsibility: ACE Insurance Company, from 05/01/2019 to 05/01/2020 and Crum and Forster Insurance Company, from 05/01/2020 to 05/01/2021;
- Certification of Financial Responsibility Forms (CFR) – current and accurate;
- Monthly release detection monitoring records reviewed: 06/06/2018 to 01/04/2021; monthly release detection records were performed once a month but not greater than 35 days apart.

Final inspection report e-mailed to Gordy Ivey at: gordy@dewittexc.com.

Inspection Photos

DRAFT

Facility ID: 8943773

Added Date 01/29/2021

2021-01-21 Facility ASTs



DRAFT

Site No. 15

Wesmere Cleaners

DRAFT

Florida Department of Environmental Protection
Bureau of Petroleum Storage Systems
Facility Inspection Cover Page
Facility Information

District: CD
County: Orange
Facility ID#: 9811895
Name: Wesmere Cleaners
1291 Winter Garden Vineland Rd
Winter Garden, FL 34787
Contact:
Phone: 407-854-4436

Type: Drycleaner
Status: Open
Latitude: 28:32:03.3391
Longitude: 81:35:10.7422
LL Method: DPHO
LL Status: REVIEWED
Status Date: 03//18/2015

Account Owner Information

Name: Bui, Andy T
3506 Heart Pine Loop
Ocoee, FL 34761
Phone: 407-607-2969

Effective Date: 01/07/2010
Placard#/Date: -

No Tank Owner information found!

Tank #	Size	Content	Installed	Placement	Status	Const	Pipe	Monitor
1		DryClean Petroleum	08/01/2008	ABOVE	U			

***Note: Construction, Piping, and Monitoring Info not shown for CLOSED tanks (Status of A or B).

No Insurance Documents found!

No OPEN violations found!

No Discharge Information Found!

End of Data for Facility #: 9811895

DRAFT

Facility Detailed List Report

Number of Facilities = 1

Facility Info

Facility ID	County	Status	EPA ID	Other ID	Old Fac. ID	Follow up
162541	Orange	A - Active - Waste Generator	NA	DIST 1		N - None Needed
Facility Name	**Mailing Address**	**Location Address**	**Contact**	**Title**	**Phone**	**E-mail Address**
Wesmere Cleaners Inc	1291 Winter Garden Vineland Rd Winter Garden, FL 34787	1291 Winter Garden Vineland Rd, 110 Winter Garden, 34787	Andy Bui	Owner	(407) 654-4436	andytbui@yahoo.com
SIC Code	**Gen Stat**	**Total HW Disposal**	**Data Type**	**Date**	**Org Contact**	**Org Code**
7216 - Services - Dry Cleaning Plants, Except Rug	N - NOT A HAZARDOUS WASTE GENERATOR	0	X - Esqg Verification	10/9/2017	Martha Worlannd	48 - Orange
Full-Time Employees		**Facility Updated Date**				
3		10/11/2017 3:06:31 PM				

Comments:

Comment Date	Comment
3/5/2009	Btr - 3116-1057053
11/8/2010	This Facility Uses Df-2000 Petroleum Solvent. Operates A 2 Year Old Tl-Hcs 550-C-2 Drycleaning Unit. Unit Is Run 6 Days Per Week. One 55-Gallon Drum Of Waste Observed Without Secondary Containment. Btr And Drycleaning Registration Are Current. Facility Open Since 2008.
8/20/2015	No Operational Changes, No Discrepancies. Pond Is In Back/Center Of Large Complex, Still Under Construction.
10/9/2017	Rp Still Uses Df-2000 For 'Dry' Clean, But Is Installing A New Wet-Cleaning System That May Do Away With The 'Dry' Clean. No Discrepancies/Violations.

Waste Info

Waste Type	Storage Method	Disposal Method	Mo. (Units)	Max Mo. (Lbs)	Lbs/ Year	Disposal Location	Ques Storage	Ques Disposal	RCRA Hazardous
HWET - Condensate H2o From Dry Cleaners	C5 - 40 Or More Gallon Container	EW - Industrial Wastewater Treatment	12 (GALLONS)	100	1001	Off-Site	N	N	N
Comments: Non Haz Iws (Safety Kleen)									
NBLT - Dist. Bottoms-Non-Halogenated	C5 - 40 Or More Gallon Container	NH - Non-Haz Management (Tested/Confirmed)	4 (GALLONS)	26	316	Off-Site	N	N	N
Comments: Non Haz Still Bottoms (Safety Kleen)									
SFNG - Solvent Filters-Non Hazardous	C5 - 40 Or More Gallon Container	AD - Awaiting Disposal - Planned	1 (UNITS)	1	14	On-Site	N	N	N
Comments: Non Haz Filters									

Activity Info

Activity Type	Description	Activity Date	Return To Compliance Date
PC	RETENTION POND ON SITE	8/20/2015	
SD	SECON. CONTAIN. DRY CLEAN SOLV 376.3078(9)(A)(B)	11/8/2010	8/20/2015

DRAFT

Site No. 16

Yellow Freight Diesel Spill

DRAFT

Florida Department of Environmental Protection
Bureau of Petroleum Storage Systems
Facility Inspection Cover Page
Facility Information

District: CD
County: Orange
Facility ID#: 9803174
Name: Yellow Freight Diesel Spill
Florida Turnpike M/M 269
Winter Garden, FL 34787
Contact:
Phone: --

Type: Emergency Response Spill
Status: Closed
Latitude: 28:32:42.0800
Longitude: 81:34:56.8400
LL Method: DPHO
LL Status: REVIEWED
Status Date: 12//08/2010

No Account Owner information found!

No Tank Owner information found!

No Tank Information found!

***Note: Construction, Piping, and Monitoring Info not shown for CLOSED tanks (Status of A or B).**

No Insurance Documents found!

No OPEN violations found!

Discharge Information

Discharge Date	Cleanup Status	Score	Eligibility Info	Site Manager	Phone
05/28/2000	Completed		-	Daigle_D	

End of Data for Facility #: 9803174

DRAFT

PREPARED FOR:
MR. STEVE TRAVIS
YELLOW FREIGHT SYSTEMS, INC.
10990 ROE AVE.
OVERLAND PARK, KS 66211

RECEIVED
SEP 19 2000
ORANGE COUNTY ENVIRONMENTAL PROTECTION DIVISION

SOURCE REMOVAL / SUMMARY REPORT
YELLOW FREIGHT SYSTEMS, INC.
DIESEL SPILL
FLORIDA TURNPIKE
WINTER GARDEN, ORANGE CO., FLORIDA
MAY 28, 2000

48980317

FACID PENDING

TALLAHASSEE COPY

RECEIVED
DEPARTMENT OF
ENVIRONMENTAL PROTECTION
00 OCT -6 AM 10:55
PETROLEUM
SYSTEMS
MANAGEMENT
CENTER

DRAFT

PREPARED BY
ANN A. WORTMAN, DISPOSAL MANAGER
EMERGENCY RESPONSE DEPARTMENT
ACT PROJECT #5516-00

AMERICAN COMPLIANCE TECHNOLOGIES, INC.
1875 West Main Street, Bartow, Florida 33830
(863) 533-2000
(800) 226-0911

A·C·T

GENERAL INFORMATION

CALL TO ACT: SUNDAY, MAY 28, 2000

RESPONSIBLE PARTY: YELLOW FREIGHT SYSTEMS, INC.
10990 ROE AVE.
OVERLAND, KS 66211

CONTACT: MR. STEVE TRAVIS, YELLOW FREIGHT
(913) 344-3409 FAX (913) 344-3409

SPILL LOCATION: FLORIDA TURNPIKE MM 269 SOUTHBOUND @ DANIELS ROAD OVERPASS
WINTER GARDEN, ORANGE COUNTY, FLORIDA

MATERIALS INVOLVED: ESTIMATED 25 TO 50 GALLONS OF DIESEL FUEL

CONTAMINATION EXTENT: DISCHARGE TO ASPHALT ROADWAY AND SOIL ON SOUTHBOUND SHOULDER

ACT RESPONSE MANAGER: KENNETH C. STRAUB
AMERICAN COMPLIANCE TECHNOLOGIES, INC.
(863) 533-2000 EXT 234
(800) 226-0911 FOR EMERGENCIES

PROJECT STATUS: ENVIRONMENTAL RESPONSE OPERATIONS COMPLETED. **"NO FURTHER ACTION"** RECOMMENDED.

DRAFT

SEQUENCE OF EVENTS

On Sunday, May 28, 2000, Mr. Bill Parker of Haz-Mat Response contacted the **ACT** Emergency Response Coordinator to request assistance with a diesel spill from a Yellow Freight Systems Inc. tractor-trailer. The incident reportedly involved the release of an estimated 25 to 50 gallons of diesel fuel onto the asphalt roadway and soil of the shoulder of southbound Florida Turnpike at MM 269 near the Daniels Road overpass in Winter Garden, Orange County, Florida.

A member of the **ACT** Emergency Response Team (**ERT**) was dispatched to the scene. Upon arrival at the site at approximately 5:30 pm, the **ACT-ERT** member was briefed by Mrs. Susan Larson with the Orange County Environmental Protection Department (EPD). Mrs. Larson reported that tractor-trailer was traveling southbound on the Turnpike when a tire failed. The rubber separated and propelled into the fuel line causing it to rupture. The ruptured fuel line released an estimated 25 to 50 gallons of diesel fuel in a trailer on the asphalt roadway and onto the soil on the roadway shoulder.

The **ACT-ERT** member collected a representative sample of the diesel contaminated soil for laboratory analysis of the necessary disposal parameters. The soil sample was collected in accordance with **ACT**'s Florida Department of Environmental Protection (FDEP)-approved Comprehensive Quality Assurance Plan (CompQAP) #890550G. The **ACT-ERT** then covered the diesel contaminated soil with 6-mil polyethylene sheeting and departed the site.

The soil sample (#14363) was transferred with a completed chain-of-custody form to STL Precision, an FDEP-approved analytical laboratory in Miramar, Florida. As outlined in the Chapter 62-713 of the Florida Administrative Code (FAC) and Chapter 62-770 FAC, disposal (preburn) analyses were conducted for Purgeable Halocarbons by EPA Method 8021, Total Recoverable Petroleum Hydrocarbon (TRPH) by the Florida Petroleum Range Organics (FL-PRO) Method, and 4 RCRA Total Metals analyses utilizing Series 7000 EPA Methods.

Analytical results confirmed that the soil was within thermal treatment acceptance criteria and excavation activities were scheduled. In accordance with the Florida Underground Facility Damage Prevention and Safety Act (556), the Sunshine State One-Call of Florida, Inc. Call Center ("Call Sunshine") was notified of **ACT**'s intent to perform excavation work along the

DRAFT

roadway shoulder. Ticket #15204313 was issued to **ACT** and utility owners in the area were notified to locate all underground utilities in the impacted area prior to proposed excavation activities.

The **ACT- ERT** returned to the site on Friday, June 2, 2000 to excavate the contaminated soil using a rubber-tired backhoe. The excavation was guided by soil sampling and field screening with a Foxboro™ Organic Vapor Analyzer with a Flame Ionization Detector (OVA-FID) in accordance with protocols specified by **ACT**'s CompQAP.

The OVA-FID is an effective field analytical instrument that detects volatile organic compounds (VOC's) in the soil as gas equivalent units (geu) and is read as parts per million (ppm) VOC's. To discriminate between naturally occurring methane and fuel related VOC's (both of which are detected and reported in total OVA-FID readings), the OVA-FID is fitted with an activated carbon filter that removes the petroleum products from the sample stream and allows only methane to be measured. Total VOC readings from the OVA-FID, adjusted for methane values, result in a calculated net VOC concentration. The net result is directly attributable to volatile fuel-related compounds. The OVA-FID readings are summarized in Table 1.

DRAFT

An area approximately 17-feet long by 18-feet wide by 3-feet deep was excavated near the road. The contaminated soil was loaded into one (1) dump truck for delivery to the disposal facility. The excavation was backfilled and compacted to grade.

The load of contaminated soil (20.36 tons) was delivered to C.A. Meyer Paving & Construction, an FDEP-permitted soil thermal treatment facility in Clermont, Florida. The petroleum contaminated soil will be treated in a rotary kiln / thermal treatment unit in accordance with FAC 62-713 and FDEP permitting and regulatory requirements. After soil treatment and post-burn analyses confirm that the treated soil has met the clean soil criteria identified in Rule 62-777, Meyers officials advise **ACT** that the treated soil will be used only as a road-base material. Manifest #38575 accompanied the load for tracking. The manifest and associated weigh ticket is included as attachments to this report.

CONCLUSIONS

A "Discharge Report" Form and "Source Removal Report" Form were completed by **ACT** and submitted to FDEP South District by facsimile. Copies of both forms and supporting documentation are included as attachments to this report.

A review of final OVA-FID soil field screening results indicates that the levels of VOC's detected following excavation were below the recommended level of 10 ppm. According to FDEP-Bureau of Emergency Response Guidance Document "Implementation Guidance with Respect to Immediate Responses" dated December 11, 1998; no laboratory confirmation soil sample was required to be collected. Based on the observations made during this project, the timely response, the quantity of soil removed, and the OVA-FID field screening results, **ACT** concludes that this environmental clean-up, disposal, and restoration project has met the "Source Removal" criteria established in Rule 62-770.300 FAC and the "No Further Action" criteria cited in Rule 62-770.680 (1) FAC. **ACT** recommends **"No Further Action"** for this release.

DRAFT

TABLE 1
OVA-FID FIELD SURVEY DATA
HAZMAT RESPONSE
ACT PROJECT #5516-00

CLOSURE SCREENING - FIELD SURVEY DATA

DATE 6/2/00		OVA-FID READINGS (ppm)		
SB #	DEPTH	UNFILTERED	FILTERED	NET
1	3'	8	<1	8
2	3'	2	<1	2
3	3'	<1	<1	<1
4	3'	3	<1	3
5	3'	<1	<1	<1
6	3'	2	<1	2
7	3'	3	<1	3

DRAFT

Yellow Freight / Haz-Mat Response Spill

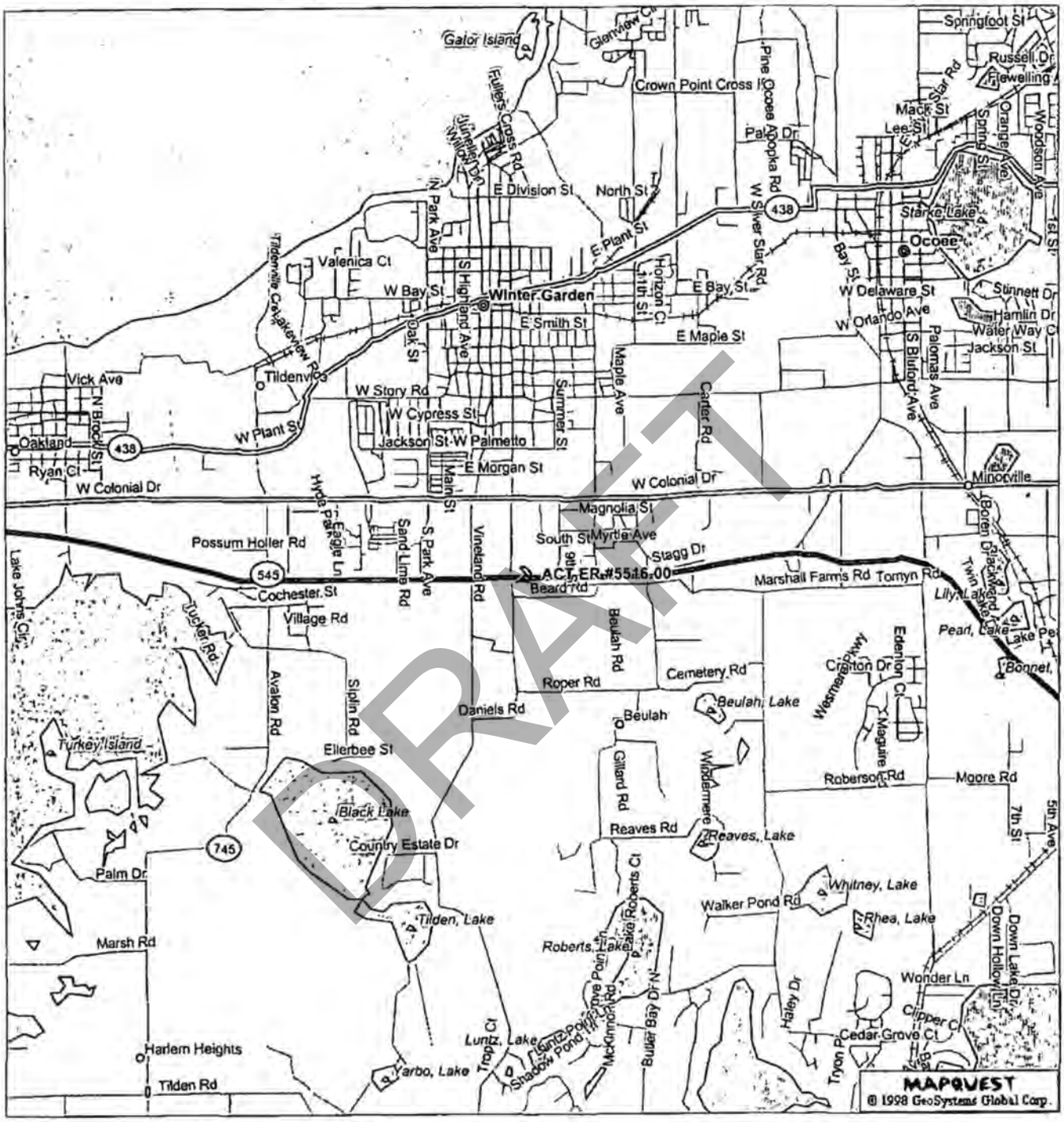

DRAFT

Water
Park
Urban area
Military land
Airport
Golf course
Shopping Center
Cemetery
Hospital, university
County border
Ferry
Limited access road
Primary road
Other road
Unpaved or private road
Railroad
Geographic feature

USA 99 | Streets and Destinations

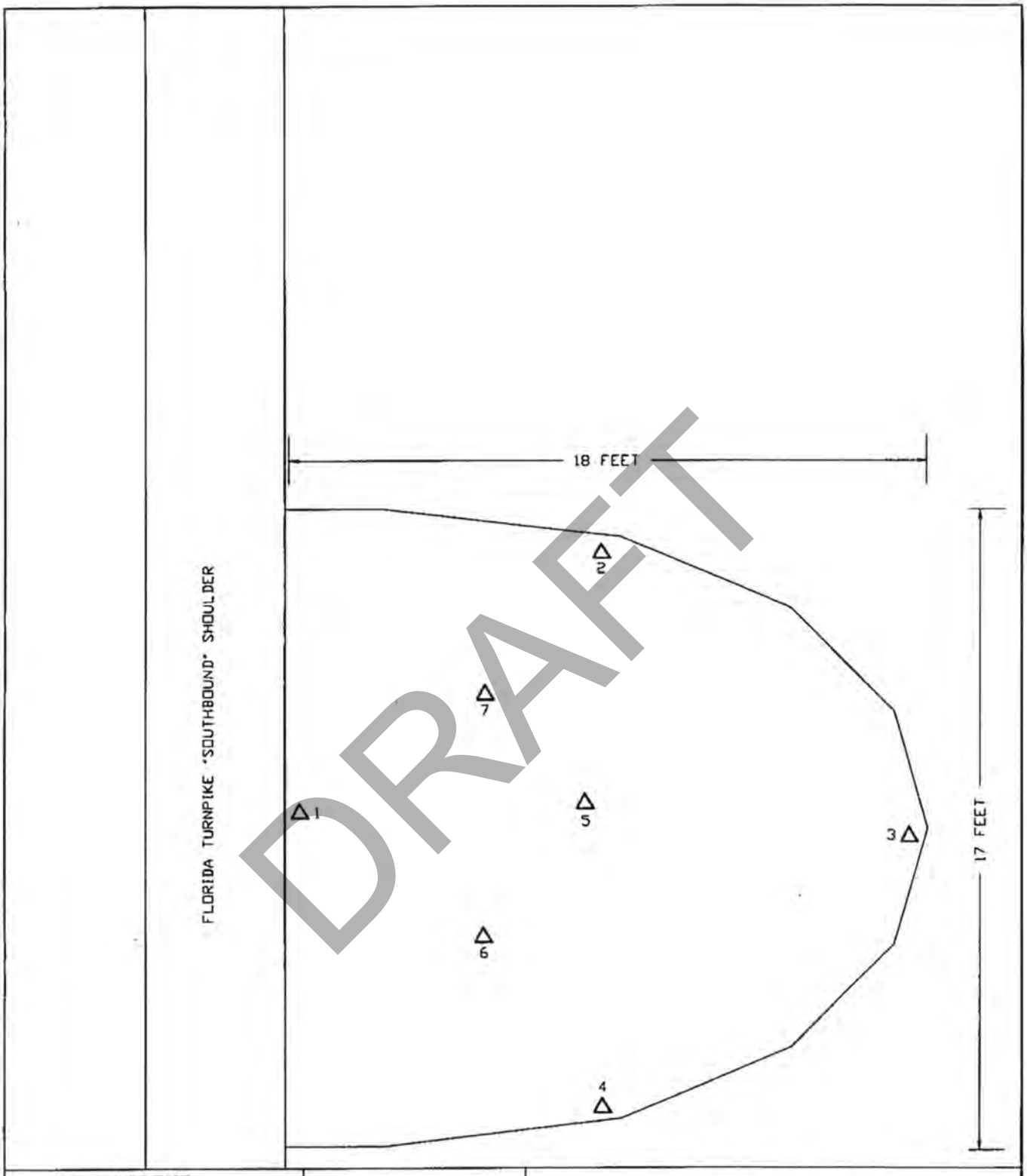

DRAFT

LEGEND

N

△ = OVA SCREENING POINT

0 4

A•C•T ENVIRONMENTAL SERVICES

AMERICAN COMPLIANCE TECHNOLOGIES, INC.

HAZMAT RESPONSE/YELLOW FREIGHT
FLORIDA TURNPIKE MM 269
WINTER GARDEN, ORANGE COUNTY, FLORIDA

JUNE 2, 2000 | FIGURE 2.0

SITE MAP

ORANGE COUNTY GOVERNMENT FLORIDA

ENVIRONMENTAL PROTECTION DIVISION
ANNA H. LONG, *Manager*
Leeds Commerce Center
800 Mercy Drive, Suite 4
Orlando, Florida 32808-7896
407-836-1400 • Fax 407-836-1499
www.onetgov.net

RECEIVED
DEPARTMENT OF
ENVIRONMENTAL PROTECTION
00 OCT 30 AM 11:21
BUREAU OF PETROLEUM
STORAGE SYSTEMS
DOCUMENT MANAGEMENT
CENTER

October 20, 2000

Mr. Stephen R. Travis, P.E.
Yellow Freight Systems, Inc.
10990 Roe Avenue
Overland Park, KS 66211

Re: Diesel Spill, Florida Turnpike Mile Marker 269 Southbound @ Daniels Road Overpass, Winter Garden, Orange County, Florida
FDEP ID # 489803174
Non-Program Site

Dear Mr. Travis:

On October 10, 2000, the Orange County Environmental Protection Division (OCEPD) received a copy of the No Further Action letter dated September 13, 2000, written by Mr. Guy Hadley of the Florida Department of Environmental Protection (FDEP) the Division of Law Enforcement and theBureau of Emergency Response.

Based on the contents of this letter OCEPD is obligated to concur with the FDEP decision. As stated in the September 13, 2000, letter FDEP does not certify that the site is uncontaminated and reserves the right to require future actions if necessary.

If you should have any questions, please contact me at (407) 836-1420.

Sincerely,

Dana Taylor

FOR David L. Daigle
Environmental Engineer

(2)DLD/DT/DW:jn

cc: Grace Rivera, Florida Department of Environmental Protection
Bureau of Petroleum Storage Systems
Ann A. Wortman, Disposal Manager, American Compliance Technologies, Inc.
1875 West Main Street, Bartow, Florida 33830
Central File
Correspondence File

DRAFT

FLORIDA DEPARTMENT OF ENVIRONMENTAL PROTECTION

Emergency Response Incident Report

Incident #:	County:	Latitude:	Incident Date: 05/28/2000
2000-7I-7773Z	Orange	Longitude:	Incident Time: 01:00 AM US/EASTERN

OER Employee Receiving Report:	OER Responses:	Reported Date: 05/28/2000
		Reported Time: 01:00 AM US/EASTERN

Incident Reported By:

Location of Incident:
FLA Turnpike MM269 Southbound @ Daniels Rd Overpas

Nearest City/Town: WINTER GARDEN

Threat to U.S Navigable Waters? No
Describe Threat:

Confirmed/Potential:

Descriptions:	Modes:	Media Affected:	Actions:
Other		Soil	

Incident Contractors:

Incident Parties:

Company Name: Yellow Freight - Overland Park

Party Type: Responsible Party,

Address:
10990 Row Avenue OVERLAND PARK KS 66211 US

Phones:
Home : 800-395-5446 Extn:

Contact Person:

Insurance Company:
Policy#:

Pollutants:

Pollutant Name	Category	Potential Amount	Actual Amount	Unit Of Measure	Determined By
Diesel fuel	Petroleum		50.00	gallon	

DRAFT

	Coastal Category:	(Landward COLREG Line)	(Seaward COLREG Line)
No	Minor	< 1000 gallons	< 10,000 gallons
No	Moderate	1000 to 10,000 gallons	10,000 to 100,000 gallons
No	Major	> 10,000 gallons	> 100,000 gallons

Agencies Responded:
Agencies Notified:

FOSC Notified: No **Date:** **FOSC Response:** No
Name of FOSC Notified: **Time:**

Narrative:

OER/State On-Scene Coordinator: **Date:** **Hours spent:**

ID# **Fax#**
Print **Sign:**

Federal On-Scene Coordinator:

*The above actions were properly taken and coordinated with the National Contingency Plan (NCP, 40 CFR 300)

Fax# **Date:**
Print **Sign:**

DRAFT

OER Response Information

OER On-Scene Coordinator:	Arrival Date: Arrival Time:	Incident #: 2000-7I-7773Z
PERSONNEL EXPENSES:		
TRANSPORTATION EXPENSES:		
PPE EXPENSES:		
SAMPLING EQUIPMENT EXPENSES:		
EXPENDABLE EXPENSES:		
INSTRUMENTATION EXPENSES:		
MISCELLANEOUS EXPENSES:		
Incident Narrative:		
Approved By:		Date:

DRAFT

Site No. 17

Florida's Turnpike Mile Post #269 Spill

DRAFT

Florida Department of Environmental Protection
Bureau of Petroleum Storage Systems
Facility Inspection Cover Page
Facility Information

District: CD
County: Orange
Facility ID#: 9805626
Name: Florida'S Turnpike Mile Post #269 Spill
Mile Post 269 Fl Turnpike
Winter Garden, FL 34787
Contact: Nicholas Vitani
Phone: 407-532-3999

Type: Other Regulated Facility
Status: Closed
Latitude: 28:32:12.7000
Longitude: 81:31:33.3600
LL Method: DPHO
LL Status: REVIEWED
Status Date: 04//20/2005

Account Owner Information

Name: J & G Trucking
Po Box 593318
Orlando, FL 32859
Phone: 407-856-6775

Effective Date: 04/14/2003
Placard#/Date: -

No Tank Owner information found!

No Tank Information found!

***Note: Construction, Piping, and Monitoring Info not shown for CLOSED tanks (Status of A or B).**

No Insurance Documents found!

No OPEN violations found!

Discharge Information

Discharge Date	Cleanup Status	Score	Eligibility Info	Site Manager	Phone
12/13/2002	Completed	25	-	Gonzalez_Cs	(407)836-1425

End of Data for Facility #: 9805626

DRAFT

HANDEX®
Practical Environmental Solutions

RECEIVED
O.C. ENVIRONMENTAL
PROTECTION DIVISION
2003 MAR 17 PM 1:55

TALLAHASSEE COPY

SOURCE REMOVAL REPORT AND NO FURTHER ACTION REQUEST
Florida's Turnpike, MP 269 – Traffic Accident
Winter Garden, Orange County, Florida

48980562G

DRAFT

Prepared for:
FLORIDA DEPARTMENT OF TRANSPORTATION
TURNPIKE ENTERPRISE
Florida's Turnpike, Milepost 263, Building 5315
P.O. Box 613069
Ocoee, Florida 34761

Prepared by:
HANDEX OF FLORIDA, INC.
30941 Suneagle Drive, P.O. Box 1579
Mount Dora, Florida 32757
Handex Project No.: 125178.001

R. Brevard Blythe 3/13/03

R. Brevard Blythe, P.G. Date
Senior Hydrogeologist

3/13/03

R. Gregory Graves, P.G. Date
General Manager

STATE OF FLORIDA

30941 Suneagle Drive, P.O. Box 1579, Mt. Dora, FL 32757 • (352) 735-1800 • Fax: (352) 735-5990

RECEIVED
D.C. ENVIRONMENTAL
PROTECTION DIVISION
2003 MAR 17 PM 1:55

SOURCE REMOVAL REPORT AND NO FURTHER ACTION REQUEST

Florida's Turnpike, MP 269 – Traffic Accident
Winter Garden, Orange County, Florida

INTRODUCTION

Handex of Florida, Inc. (Handex) has been authorized by the Florida Department of Transportation (FDOT) Turnpike Enterprise to conduct remedial activities and prepare an Source Removal Report (SRR) for the referenced site. This report is submitted as required by the Florida Department of Environmental Protection (FDEP) under chapter 62-770 Florida Administrative Code (F.A.C.) for the release reported on December 17, 2002 at Milepost 269 on the Florida Turnpike. A copy of the Discharge Report Form (DRF) and the FDOT correspondence to the FDEP is presented in **Appendix A.**

The site is located on the Florida Turnpike at Milepost 269 in the grass median in Winter Garden, Florida. On the United States Geological Survey (USGS) Winter Garden, Florida 7.5 minute topographic quadrangle map the site is located in southeast quarter of the northwest quadrant of Section 25, Township 22 South, Range 27 East. The site location is shown on the area location map, **Figure 1**.

SITE DESCRIPTION AND HISTORY

An accident involving a truck during a rainstorm occurred at approximately 10:20 PM Thursday December 12, 2002. During the accident, the fuel tanks ruptured and an estimated 100 gallons of diesel fuel were discharged into the grass median.

INITIAL RESPONSE

The initial response was performed by the Orange County Fire Department. At the time of the accident, a small bermed area down gradient of the spill area was dug and absorbent material was placed along the berm to inhibit flow of the release. On Friday, December 13, 2002 Handex was notified of the spill and was requested by FDOT to conduct a preliminary assessment and, as necessary, remediation. Handex personnel mobilized to the site to perform preliminary abatement activities and to assess if recovery of additional liquid phase hydrocarbons (LPH) was possible. Absorbent pads and booms were used at the drain entrance and culvert area. Diesel odor was noted in the center of the grass median from the drain area to the accident location. No visual evidence of remaining LPH was observed in the median with the exception of sheen on water located in tire-tracks at the accident location running to the berm (source area). An area approximately 10 feet wide and 90 feet long was placed under visqueen to prevent further runoff. Photographs of the preliminary abatement activities are included in **Appendix B.**

DRAFT

SOIL EXCAVATION

On January 10, 2003, Handex personnel supervised the excavation of approximately 21.13 tons of soil. Handex excavated soils visually impacted by diesel fuel or exhibiting hydrocarbon vapors. The excavated soil was removed from the site by Star Trucking, Inc. and was disposed of by Soil Treatment Services, Inc. A copy of the disposal manifest is included in **Appendix C**.

SOIL SCREENING AND SAMPLING

During the soil excavation, a Handex employee, using a hand auger, collected soil samples from approximately 6 to 8 inches below the excavation area. The target areas that were screened included the initial spill area, the center median drain area and the bermed area at the downgradient limit of the excavation. The headspace of each sample was analyzed in the field using a Foxboro Model 108 organic vapor analyzer (OVA) equipped with a flame ionization detector (FID). Each soil sample that returned an unfiltered OVA reading of above 10 parts per million (ppm) was screened with an inline activated charcoal filter to detect methane vapors. The filtered reading was subtracted from the unfiltered reading to yield a corrected value of detected hydrocarbon vapors. A total of eight soil samples (SS-1 through SS-8) were collected from the excavation limits and were screened. The results of the OVA/FID screening are summarized in **Table 1**.

SOIL QUALITY

Handex collected five confirmation soil samples at the limits of the excavation. The soil samples were analyzed by ELab, Inc. of Ormond Beach, Florida using USEPA Method 8260 for volatile organic aromatic (VOA) compounds (benzene, toluene, ethylbenzene and total xylenes) and methyl tert-butyl ether (MTBE), United States Environmental Protection Agency (USEPA) Method 8310 for polynuclear aromatic hydrocarbons (PAHs), and FL-PRO for total recoverable petroleum hydrocarbons (TRPH). Hydrocarbon concentrations exceeding the soil cleanup target levels (SCTLs) groundwater leachability standards as stated in Chapter 62-777, F.A.C., Table II, were not reported in any of the soil samples submitted for laboratory analysis.

Soil sample OVA and analytical data are presented in **Tables 1** and **2,** respectively. The soil sample locations are presented on **Figure 2.** A soil concentration map showing the analytical results is presented as **Figure 3**. The soil laboratory analytical report and chain of custody documentation are included in **Appendix D.**

GROUNDWATER SAMPLING

On January 9, 2003, Handex installed two borings to obtain groundwater samples (GP-1 and GP-2) using a direct push probe unit. The water table was observed to be approximately 24 to 26 feet below land surface (bls). A four foot drop screen was pushed to a depth of 28 feet bls. The screen was then opened (slotted section from 24 to 28 feet), and a sample was acquired using a peristaltic pump. Boring logs are provided in **Appendix E**. The boring locations are shown on the site plan in **Figure 2**.

DRAFT

Once groundwater sampling was completed, the drop screens were removed and each boring location was backfilled with native soil and covered with sod.

GROUNDWATER QUALITY

Groundwater samples were collected from each of the two direct push borings and analyzed by ELab using USEPA Method 8021 for VOAs and MTBE, USEPA Method 8310 for PAHs and FL-Pro for TRPH. Dissolved hydrocarbon concentrations exceeding the groundwater cleanup target levels (GCTLs) standards as stated in Chapter 62-777, Florida Administrative Code, were not reported in any of the groundwater samples submitted for laboratory analysis. Copies of the groundwater laboratory analytical report are presented in **Appendix D**. A groundwater concentration map is presented as **Figure 4** and the concentration data are summarized in **Table 3.**

SUMMARY AND RECOMMENDATIONS

- The source removal was successful in removing the petroleum hydrocarbon impacted soil from the spill location. The work performed to complete the remedial activities involved the removal and thermal treatment of 21.13 tons of soil and collecting confirmatory soil and groundwater samples for laboratory analysis.
- The OVA/FID screening of soil samples collected from below the excavation reported no detection of petroleum hydrocarbons vapors in the soil.
- Laboratory analysis of soil samples reported concentrations of petroleum hydrocarbon compounds below SCTL groundwater leachability standards.
- Laboratory analysis of groundwater samples reported dissolved hydrocarbon concentrations to be below the GCTLs.
- Based upon the results obtained during this investigation, Handex recommends that a No Further Action (NFA) order be approved for this site.

DRAFT

FIGURES

DRAFT

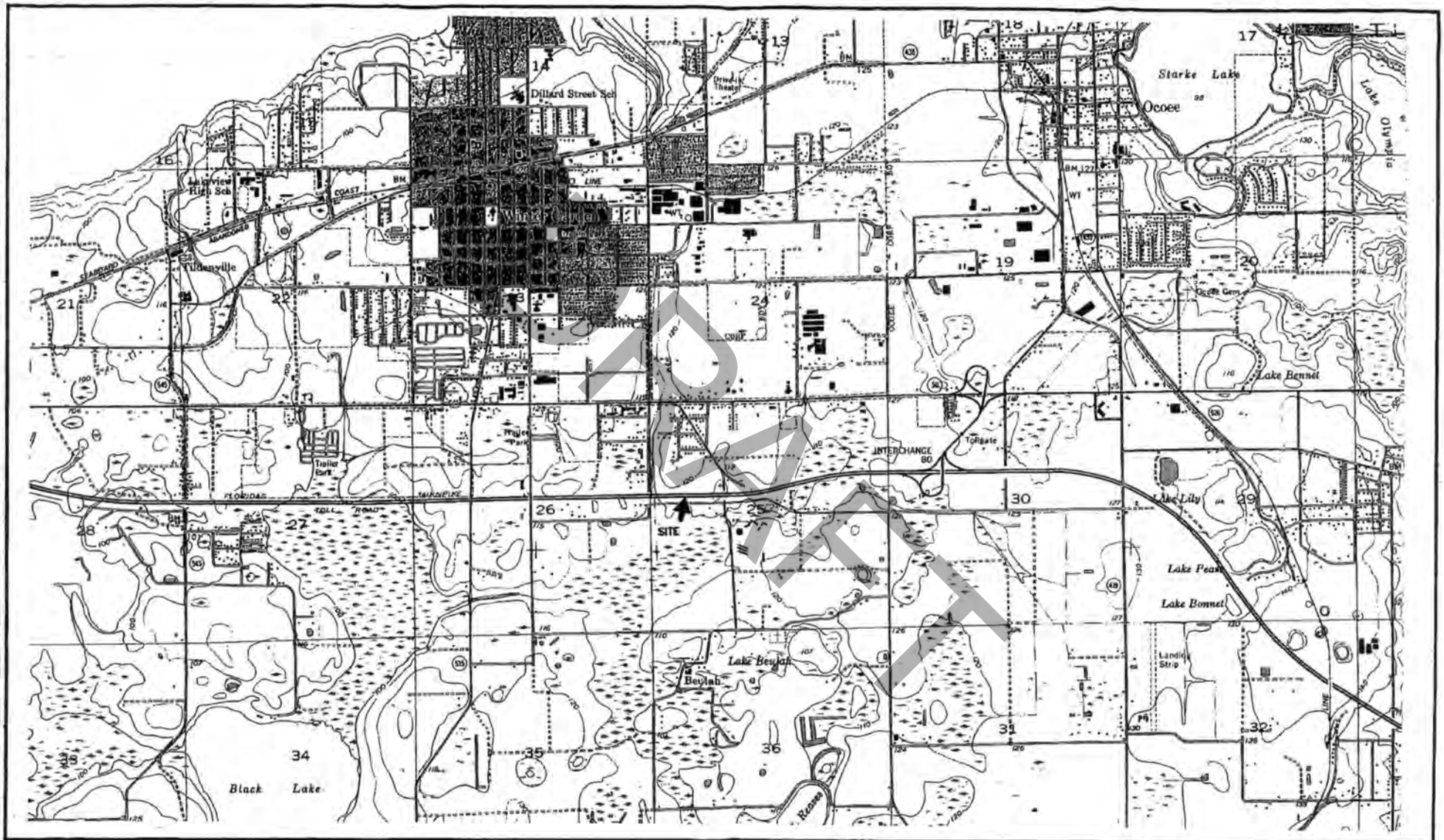

Handex

FLORIDA TURNPIKE MP 269
SADDLE TANK SPILL

2-14-05

FIGURE 1
AREA MAP
USGS

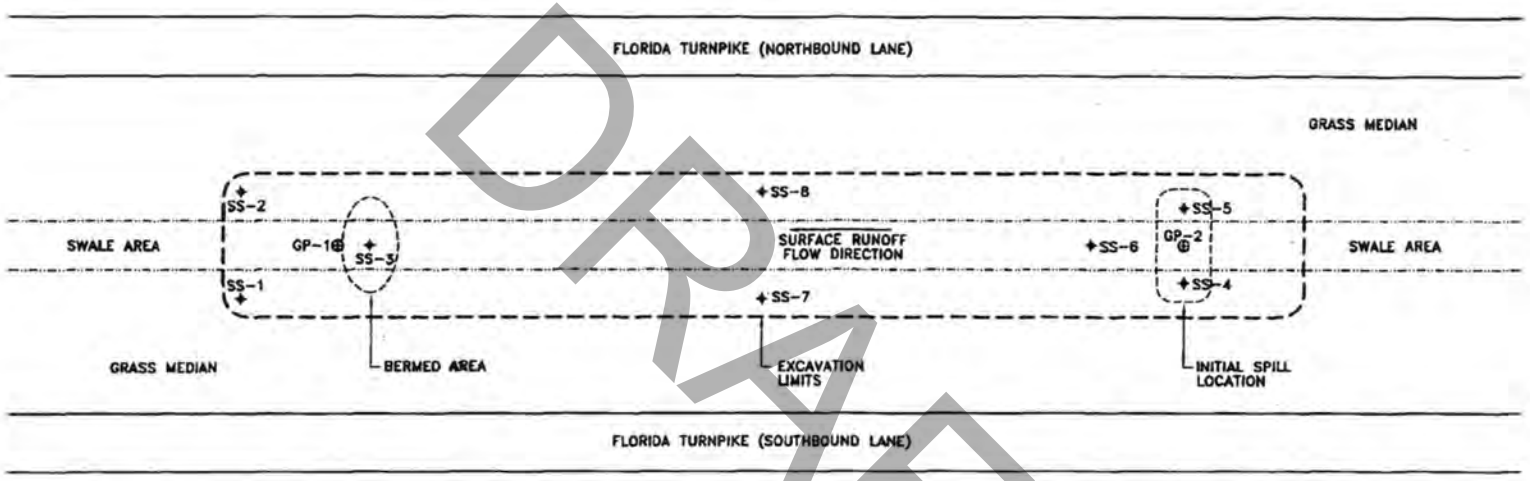

DRAFT

LEGEND:

✦ = SOIL SAMPLE

⊕ = GEOPROBE

N

0 10

APPROX. SCALE ft.

Handex

FLORIDA TURNPIKE MP 269
SADDLE TANK SPILL

3-5-03

FIGURE 2
SITE PLAN

5179-2.DWG



DRAFT

Handex

FLORIDA TURNPIKE MP 269
SADDLE TANK SPILL

3-10-03

FIGURE 3
SOIL ANALYTICAL RESULTS

6179-3.DWG



DRAFT

LEGEND:

+ = SOIL SAMPLE

⊕ = GEOPROBE

1-9-03	= DATE SAMPLED
<1.0	= BENZENE IN ug/L
<1.0	= TOLUENE IN ug/L
<1.0	= ETHYLBENZNE IN ug/L
<1.0	= TOTAL XYLENES ug/L
0.4	= MTBE IN ug/L
0.1	= TRPH (FI-Pro) ug/L

N

0 10

APPROX. SCALE ft.

Handex

FLORIDA TURNPIKE MP 269
SADDLE TANK SPILL

3-10-03

FIGURE 4
GROUNDWATER
ANALYTICAL RESULTS

5179-4.DWG

TABLES

DRAFT

Site No. 18

Gotta Go Transport Ber 07-71-38668Z

DRAFT

Florida Department of Environmental Protection
Bureau of Petroleum Storage Systems
Facility Inspection Cover Page
Facility Information

District: CD
County: Orange
Facility ID#: 9810856
Name: Gotta Go Transport Ber 07-7i-38668z
Beuhlah Rd Turnpike Overpass Mm 269 Sb
Oakland, FL 34787
Contact:
Phone: --

Type: Emergency Response Spill
Status: Closed
Latitude: 28:32:43.3900
Longitude: 81:34:12.1300
LL Method: DPHO
LL Status: REVIEWED
Status Date: 12//27/2010

No Account Owner information found!

No Tank Owner information found!

No Tank Information found!

***Note: Construction, Piping, and Monitoring Info not shown for CLOSED tanks (Status of A or B).**

No Insurance Documents found!

No OPEN violations found!

Discharge Information

Discharge Date	Cleanup Status	Score	Eligibility Info	Site Manager	Phone
12/26/2007	Completed		-	Parker_Rh	(407)836-1420

End of Data for Facility #: 9810856

DRAFT

FLORIDA DEPARTMENT OF ENVIRONMENTAL PROTECTION

Emergency Response Incident Report

Incident #:	County:	Latitude:	Incident Date:
2007-7I-38668Z	Orange	28 ° 32 ' 42.88 '	12/26/2007
		Longitude: 81 ° 34 ' 12.25 '	Incident Time: 13:00:00 US/Eastern

BER Employee Receiving Report:	BER Responses:	Reported Date:
Sarah King	Phone, Followup	12/27/2007
		Reported Time: 09:10:00 US/Eastern

Incident Reported By: via SWP

Environmental Protection Division: Orange

Address:

FL US

Phones:

Business: 321-689-8324 Extn:

Contact Person: Mike Colon

RECEIVED
08 MAY -8 PM 12:56

Location of Incident: **Nearest City/Town:** OAKLAND

Beuhlah Road/below Turnpike overpass mm 269 Southbound

Threat to U.S Navigable Waters? No ***Confirmed/Potential:***

Describe Threat:

Descriptions:	Modes:	Media Affected:	Actions:
Vehicle Accident	Commercial	Soil	Absorbent used
Spill	Highway	Impervious surface	Contractor hired
			RP identified

Incident Contractors:

Contractor Hired By: Responsible Party

Name: Handex of Florida

Phones:

Business: 561-243-9551 Extn:

DEP Contract#:

Contractor Hired By: Handex

Name: SWS Environmental First Response

Phones:

Business: 904-632-0008 Extn:

DEP Contract#:

Contractor Hired By: Responsible Party

Name: IMS/EMS

Phones:

DEP Contract#:

Incident Parties:

Company Name: AIG Domestic Claims **Party Type:** Local Agent

Address:

PO Box 2010 ALPHARETTA GA 30023 US

Phones:

Business: 415-836-7261 Extn:

Contact Person: David Sadoff

Company Name: Gateway Farms, LLC **Party Type:** Responsible Party

Address:

PO Box 475 HIGH SPRINGS FL 32655 US

Phones:

Business: 386-454-5688 Extn:

Contact Person: David Hajos

DRAFT

Company Name: Gotta Go Transport LLC **Party Type:** Responsible Party

Address:
22413 NW 227 Drive HIGH SPRINGS FL 32643 US

Phones:
Business: 386-454-5688 Extn:

Contact Person: Diana null

Pollutants:

Pollutant Name	Category	Potential Amount	Actual Amount	Unit Of Measure	Determined By
Diesel fuel	Petroleum	200.000	120.000	gallon	1st Responder

Coastal Category:	(Landward COLREG Line)	(Seaward COLREG Line)
☐ Minor	< 1000 gallons	< 10,000 gallons
☐ Moderate	1000 to 10,000 gallons	10,000 to 100,000 gallons
☐ Major	> 10,000 gallons	> 100,000 gallons

Agencies Responded: Fire Department, Florida Highway Patrol, Local Programs

Agencies Notified: Fire Department, Florida Highway Patrol, Local Programs

FOSC Notified: No **Name of FOSC Notified:** **Date:** **FOSC Response:** No
Time:

Narrative:
Approximately 120 gallons of diesel spilled due to a vehicle crash involving a tractor trailer. No waterways were affected and Handex has been hired to conduct cleanup. Handex has hired SWS to do the field work for the clean-up. The fuel reportedly leaked from the saddletanks of a tractor trailer onto the grassy shoulder adjacent to the bridge abutment below.

BER/State On-Scene Coordinator: **date:** **hours spent:**	**Federal On-Scene Coordinator:**
	*The above actions were properly taken and coordinated with the National Contingency Plan (NCP. 4.0 CFR 300)
ID# **fax#**	**fax#** **date:**
print **sign:**	**print** **sign:**

DRAFT

BER Response Information

BER On-Scene Coordinator:	**Arrival Date:** **Arrival Time:**	**Incident #:** 2007-7I-38668Z

Enforcements:

Personnel Expenses:

Holly Fortune	7.25 hour(s)
Sarah King	0.50 hour(s)

Transportation Expenses:

PPE Expenses:

Sampling Expenses:

Expendable Expenses:

Instrumentation Expenses:

Miscellaneous Expenses:

Incident Narrative:

3.5.08-SWS John Lucarelli reported that they are just now being able to obtain DOT permits to conduct this work along the right-of-way.
4.8.08 - Per John again, the excavation has gotten into groundwater. There appears to be free product and water coming from under the bridge footer against the west wall back into the excavation. The rest of the area is reportedly clean. Not sure if this is groundwater or perched surface water. There may be existing contamination at this location due to previous construction as the contamination is registering as TRPH but below cleanup standards. Sample B-5 exceeds the Benzo-A-Pyrene conversion standards. OBER had to do conversions as they were not provided by contractor. It also seems like a small amount of contaminated soil removed for area of excavation but also the 120 gallon reported release. Due to possible groundwater issue, contamination under the footer and possible pre-existing contamination, OBER is forwarding this case to BPSS for further review. This location is also on deck for roadway renovation in the near future.
Having forwarded this case to BPSS, I recommend that this case be closed.

T L Edwards 5/1/08

DRAFT

Florida Department of Environmental Protection

Division of Law Enforcement
Bureau of Emergency Response
3319 Maguire Boulevard, Suite 232
Orlando, Florida 32803-3767

Charlie Crist
Governor

Jeff Kottkamp
Lt. Governor

Michael W. Sole
Secretary

RECEIVED
08 MAY 6 P1:12:56

May 02, 2008

Gotta Go Transport LLC
22413 N.W. 227 Drive
High Springs, Florida 32643

Re: BER Incident #: 2007-7I-38668Z Date: 12/27/2007
Location: Southbound on Florida Turnpike at mile marker 269, Winter Garden, Orange County, Florida

Dear Sirs,

The Florida Department of Environmental Protection (FDEP), Bureau of Emergency Response (BER), Orlando District Office, has reviewed the information for the above referenced incident. Based upon the information received, BER has concluded in accordance with Chapter 62-770.300, Florida Administrative Code, the following:

Due to remaining contamination under bridge footer and possible groundwater contamination, BER is hereby referring to the case FDEP Bureau of Petroleum Clean Up & Storage Tanks for follow-up. They will provide further direction for any additional action necessary to bring the incident to closure. Please send any additional information pertaining to this case to:

Ms. Rebecca Lockenbach
FL Dept. of Environmental Protection
Division of Waste Management
Twin Towers Office Building, MS 4590
2600 Blair Stone Road
Tallahassee, FL 32399

The BER appreciates your timely response to address the environmental impact from this incident and your cooperation in this matter as well as your efforts to mitigate this release. Please call me or one of my staff at (407) 893-3337, if there are any questions.

Sincerely,

Terry L. Edwards

Terry L. Edwards,
Emergency Response Manager
Orlando District Office

cc: BPSS
SWS

DRAFT

Discharge Report Form

PLEASE PRINT OR TYPE

DEP Form # 62-761.900(1)
Form Title: Discharge Report Form
Effective Date: July 13, 1998

Instructions are on the reverse side. Please complete all **applicable** blanks

1. **Facility ID Number** (if registered): _____ 2. **Date of form completion:** 1/8/08

3. **General Information**
Facility name or responsible party (if applicable): Gotta Go Transport LLC
Facility Owner or Operator, or Discharger: Diane
Contact Person: Diane Telephone Number: (386) 454-5688 County: Orange
Facility or Discharger Mailing Address: 22413 NW 222 Dr. High Springs FL 32643
Location of Discharge (street address): Fla Turnpike mm 264 SB
Latitude and Longitude of Discharge (if known) N 28 32.7196' W 81 34.2042'

4. **Date of receipt of test results or discovery of confirmed discharge:** 12/26/07 month/day/year

5. **Estimated number of gallons discharged:** 100-125

6. **Discharge affected:** [ ] Air [X] Soil [ ] Groundwater [ ] Drinking water well(s) [ ] Shoreline [ ] Surface water (water body name) * Roadway

7. **Method of discovery** (check all that apply)

[ ] Liquid detector (automatic or manual)	[ ] Internal inspection	[ ] Closure/Closure Assessment
[ ] Vapor detector (automatic or manual)	[ ] Inventory control	[ ] Groundwater analytical samples
[ ] Tightness test	[ ] Monitoring wells	[ ] Soil analytical tests or samples
[ ] Pressure test	[ ] Automatic tank gauging	[X] Visual observation
[ ] Statistical Inventory Reconciliation	[ ] Manual tank gauging	[ ] Other _____

8. **Type of regulated substance discharged:** (check one)

[ ] Unknown	[ ] Used/waste oil	[ ] Jet fuel	[ ] Heating oil	[ ] New/lube oil
[ ] Gasoline	[ ] Aviation gas	[X] Diesel	[ ] Kerosene	[ ] Mineral acid

[ ] Hazardous substance - includes CERCLA substances from USTs above reportable quantities, pesticides, ammonia, chlorine, and derivatives (write in name or Chemical Abstract Service (CAS) number) _____
[ ] Other _____

9. **Source of Discharge:** (check all that apply)

[ ] Dispensing system	[ ] Pipe	[ ] Barge	[ ] Pipeline	[X] Vehicle
[ ] Tank	[ ] Fitting	[ ] Tanker ship	[ ] Railroad tankcar	[ ] Airplane
[ ] Unknown	[ ] Valve failure	[ ] Other Vessel	[ ] Tank truck	[ ] Drum

[X] Other Saddle tank

10. **Cause of the discharge:** (check all that apply)

[ ] Loose connection	[ ] Puncture	[ ] Spill	[ ] Collision	[ ] Corrosion
[ ] Fire/explosion	[ ] Overfill	[ ] Human error	[X] Vehicle Accident	[ ] Installation failure

[ ] Other _____

11. **Actions taken in response to the discharge:** EMS responded on scene, Closed on Roadway (Bridge) and Vehicle was leaking over bridge, remainig fuel mitigated flow to Buela Rd. Soils were impacted, No storm drains. EMS Apply absorbents to Roadway, Secure soil area with U/S cover for future dig.

12. **Comments:**
SWS steered to Remove Recoverable Impacted Soils.

13. **Agencies notified** (as applicable):

[X] State Warning Point 1-800 320-0519	[ ] National Response Center 1-800-424-8802	[ ] Florida Marine Patrol (800) 342-5367	[ ] Fire Department. _____	[X] DEP (district/person) [ ] County Tanks Program

14. **To the best of my knowledge and belief, all information submitted on this form is true, accurate, and complete.**

AS AGENT
John Micarelli
Printed Name of Owner, Operator or Authorized Representative, or Discharger

Signature of Owner, Operator or Authorized Representative, or Discharger

DRAFT

FLORIDA DEPARTMENT OF ENVIRONMENTAL PROTECTION
Bureau of Emergency Response
8402 Laurel Fair Circle, Suite 110
Tampa, FL 33610
Telephone: (813) 744-6462 / Fax: (813) 744-6464

SOURCE REMOVAL REPORT

The Florida Department of Environmental Protection, Bureau of Emergency Response (BER) Source Removal Report may be used as a cleanup report for discharges regulated under Chapter 62-770, F.A.C., that constitute an emergency situation. Within 60 days of completion of free product removal and disposal, and/or soil treatment or disposal, send two (2) copies of this report and attachments to the Florida Department of Environmental Protection, Bureau of Emergency Response, at the above address.

Incident Date: *12/26/2007* **Date Cleanup Initiated:** *1/9/2008* **Date Cleanup Completed:** *3/19/2008*

Location of Incident: *Florida Turnpike, MM269 Southbound, Winter Garden*

Nearest City/Town: *Winter Garden* **County:** *Orange*

Latitude: *N28* ° *32* ' *7146* " **Longitude:** *W81* ° *34* ' *2042* "

Material Discharged: *Diesel Fuel*

Volume Discharged: *120.000* ☑ **Gallons** ☐ **Pounds** ☐ _____

Cause of Discharge (Check All That Apply):

☐ UST / AST Overfill ☐ Fuel Tank Leak ☐ Train Accident ☐ Container Leak (Drum)
☑ Vehicle Accident ☐ Valve Leak ☐ Pipeline Leak ☐ UST / AST Line Leak
☐ Cargo Tank Leak ☐ Other (specify): _____

Environment Affected (Check All That Apply):

☐ Air ☐ Sanitary Sewer ☐ Coastal Beach ☐ Storm Drain ☐ Impervious Surface
☑ Soil ☐ Roadside Ditch ☐ Groundwater ☐ Wetland Area
☐ Surface Water (Name): _____ ☐ Other (specify): *Asphalt*

Responsible Party/Spiller Information:

Name: *Gotto Go Transport LLC* **Contact:** *Diana*
Mailing Address: *22413 N.W. 227 Dr.*
City: *High Springs* **State:** *FL* **Zip:** *32643*
Telephone: *386.454.5688* **Alternate Phone:** _____ **Fax:** _____

Cleanup Contractor Information:

Name: *SWS First Response* **Contact:** *John Lucarelli*
Mailing Address: *340 Thorpe Rd*
City: *Orlando* **State:** *FL* **Zip:** *32824*
Telephone: *407-854-5733* **Alternate Phone:** *800-852-8878* **Fax:** *407-854-5760*

Method of Cleanup (Check All That Apply):

☑ Soil Excavation ☐ Absorbants ☐ Skimmer ☐ In-Situ Burning
☐ Vacuum Truck ☐ Boom ☐ Street Sweeper ☐ Neutralization
Other (specify): _____

DRAFT

RECEIVED
APR 10 2008
BUREAU OF
EMERGENCY RESPONSE

Initials _____
Date _____

2007-71-386687

EMERGENCY RESPONSE REPORT

(IN COMPLIANCE WITH FAC 62-770 FDEP-BER DIVISION)

DRAFT

RECEIVED
08 MAY -6 PM 12:55

Prepared for:

GOTTO GO TRANSPORT, LLC
C/o AIG DOMESTIC CLAIMS
P.O. BOX 2010
Alpharreta, GA 30023
Attention: David Sadoff
415-836-7261

Prepared By:

SWS First Response
Orlando Service Center
340 Thorpe Road
Orlando, Florida 32824
407.854.5733

April 8, 2008

Project # ORL0801076

EXECUTIVE SUMMARY

RELEASE DISCOVERY

On December 26, 2007, a tractor-trailer owned/operated by Gotto Go Transport, LLC was involved in a vehicle accident in which the fuel tank was ruptured. As a result of the accident, one hundred and twenty (120) gallons of diesel fuel was discharged. The vehicle reportedly was hanging over the turnpike overpass and the fuel ran over the bridge and along the bridge footer impacting the soils below. Upon arrival at the accident scene, the tractor-trailer was not on the scene. The Fire Department had already left the scene. No further information could be obtained at that time

CONTRACTOR INFORMATION/SCOPE OF WORK

SWS First Response was employed by Gotto Go Transport, LLC c/o AIG Insurance to provide project management, delineation, remediation, sampling, transportation, disposal, and site restoration as required. This report and attachments have been prepared for Gotto Go Transport, LLC c/o AIG Insurance review and dissemination to the appropriate parties and/or agencies.

FREE PRODUCT RECOVERY

No free product was recovered.

CONTAMINATED SOIL REMOVAL

The horizontal and vertical extent of the contamination was delineated by Organic Vapor Detector (OVD) Flame Ionization Detector (FID) (OVD-FID) screening of soil samples. The samples were taken by hand auger borings at depths of one (1'), two (2'), and three (3') foot vertical intervals. (Please see Attachment B).

Having identified the vertical and horizontal extent of the contamination, excavating equipment was dispatched to the site on March 19, 2008, to commence removing excessively contaminated soil. Soils were excavated as shown in Attachment B. All of the excavated excessively contaminated soil total 16.83 tons, were placed into dump trucks and transported to Clark Environmental Inc. located in Mulberry, Florida. Copies of manifests and weight tickets (Attachment D) are included with this report.

DRAFT

SOIL QUALITY

In accordance with Florida Administrative Code (F.A.C.) 62-770, the screening technique described above was utilized to determine the horizontal and vertical extent of impact to the soil. Split soil samples were placed in pint size jars and sealed. Using the standard closed headspace method, the samples were screened with an OVD/FID unit (unfiltered and filtered) per F.A.C. 62-770 and DEP-SOP-001/01 soil sampling procedures, A target level of 10.0 ppm or less by OVD/FID screening was used as the goal to meet FDEP clean-up criteria. The excessively contaminated soil was concentrated in the area indicated on Attachment B, Figure # 1.

Post excavation soil samples demarcated as: B, B2, B3, B4, B5, B6, B7, NW1, SW1, and EW1; (Please see Attachment B, Figure #1) were collected on March 19, 2008, at the horizontal plane of the excavation site by SWS First Response personnel. Soil samples were collected in compliance with 62-770.400, 62-160, 62-160.300 F.A.C pursuant to Florida Department of Environmental Protection (DEP) Standard Operating Procedures (SOP) for Field Activities, DEP-SOP-001/01.

The samples were stored on ice, and submitted to Environmental Conservation Laboratories (ENCO) for Polynuclear Aromatic Hydrocarbon (PAH) (EPA Method 8270), BETX/MTBE (5035/8260), and Petroleum Range Organics by Method FL-PRO. Using the current EPA SW845, and Florida Department of Environmental Protection Standard Operating Procedures (DEP-SOP) [DEP-SOP-001/01 FA1200, FA3100, FA3200, FC1000, FS 3000, Section 5 "volatile organic analyses"] sampling protocols. ENCO holds an Environmental Laboratory Certification from the Florida Department of Health (DOH) Environmental Laboratory Certification Program (ECLP) in accordance with the National Environmental Laboratory Certification Conference (NELAC) standards.

The samples were analyzed to confirm OVD-FID readings per FAC 62-770, and to confirm removal of excessively contaminated soil. The final area of excavation measured fifteen (15') feet in length by ten (10') feet in width, and an average depth of five (5') feet below the existing land surface. A surface scrape was performed at B2, B3, B4, B5, B6, and B7, which measured fifty (50') feet in length by fifteen (15') in width at an average depth of one and one half (1'-1.5') feet below existing land surface. This area was just south of the excavation area. The west wall could not be excavated because of the concrete bridge footer which measured five (5') in depth. Free product was leaking from the concrete wall footer under the bridge. However, further excavation would undermine the integrity of the road and bridge.

DRAFT

OVA readings were performed at the west wall just beneath the footer, and petroleum related constituents were detected above the State of Florida Soil Criteria Standards, FAC 62-770. It was also noted by the FDOT representative on site that there is an existing asphalt base in the entire excavation area, which may have contributed to the free product, and additionally, the results of the Confirmation samples B2, B3, B4, B5, B6 and B7 having petroleum related constituents above the State of Florida Soil Criteria Standards, FAC 62-770. Please refer to analytical laboratory results located in attachment E for confirmatory soil samples tested. Background samples were not taken due to the existing asphalt base located in the entire excavation site. The excavated area was back-filled and compacted to Department of Transportation (DOT) standards using approved clean fill.

GROUNDWATER QUALITY

Groundwater was not impacted. The depth to groundwater was determined utilizing a stainless steel hand auger and was not encountered at a depth of six (6) feet below the existing land surface.

SURFACE WATER QUALITY

Surface water was not impacted.

RECOMMENDATION

In reference to the Gotto Go Transport, LLC spill, based upon the post excavation soil organic vapor readings, removal of petroleum hydrocarbon impacted soil, and soil confirmatory testing SWS would support that a request for "NO FURTHER ASSESSMENT" be approved.

The material and data in this report has been reviewed and compiled under the supervision and direction of the undersigned.

DRAFT

SWS ENVIRONMENTAL FIRST RESPONSE

Jennifer Nichols
Jennifer Nichols
Technical Review Specialist

4/9/08
Date

Jennifer Nichols for
Greg S. Williams
Senior Review Specialist

4/9/08
Date

ENVIRONMENTAL PROTECTION DIVISION
Lori Cunniff, *Manager*
800 Mercy Dr., Suite 4
Orlando, Florida 32808-7896
407-836-1400, Fax: 407-836-1499
www.OrangeCountyfl.net

P.G. CERTIFICATION

The Bureau of Emergency Response Incident Report and No Further Action Proposal dated February 10, 2009 (received February 11, 2009), for GOTTA GO Transport BER 07-7I-38668Z located at Beulah Road & Florida Turnpike Overpass, South side of Eastbound @ Mile Marker #269 SB, Winter Garden, Florida, FDEP Facility ID# 489810856.

I hereby certify that in my professional judgment, the components of this Supplemental Site Assessment Report/No Further Action Proposal prepared for the December 26, 2007, petroleum product discharge discovered at the above-referenced facility satisfy the requirements set forth in Chapter 62-770, Florida Administrative Code (F.A.C.), and that the conclusions in this report provide reasonable assurances that the site rehabilitation objectives stated in Chapter 62-770, F.A.C., have been met.

DRAFT

___ I personally completed this review.

_X_ This review was conducted by Mark A. Naughton working under my direct supervision.

Poor Original

Matthew Green

Matt Green, P.G.
Professional Geologist # 1880
Petroleum Management Program
Orange County Environmental Protection Division

04/28/09 04/28/09
Date

RECEIVED
O.C. ENVIRONMENTAL
PROTECTION DIVISION

2009 FEB 11 PM 12:11

HCR
HANDEX CONSULTING
& REMEDIATION, LLC
SOUTHEAST

SUPPLEMENTAL SITE ASSESSMENT AND NO FURTHER ACTION REQUEST
Florida's Turnpike, MP 269 @ Beulah Road
Winter Garden, Orange County, Florida

Prepared for:
ORANGE COUNTY ENVIRONMENTAL PROTECTION DIVISION
800 Mercy Drive, Suite 4
Orlando, Florida 32808

On behalf of:

FLORIDA'S TURNPIKE ENTERPRISE
FL Turnpike MP 263, Bldg. 5315, PO Box 613069
Ocoee, Florida 34761

Prepared by:
HANDEX CONSULTING & REMEDIATION – SOUTHEAST, LLC
30941 Suneagle Drive
Mount Dora, Florida 32757
Handex Project No.: 127473.101

DRAFT

Robert E. Sevret Jr. 2/10/09

Robert E. Sevret Jr. **Date**
Senior Project Manager

SITE HISTORY & BACKGROUND

On December 26, 2007, a vehicular accident occurred at mile post 269 southbound bridge on Florida's Turnpike resulting in a release of approximately 120 gallons of diesel fuel along Beulah Road below. Southern Waste Services (SWS) was contracted by the responsible party (Gotta Go Transport) to complete assessment and remedial efforts. SWS conducted source removal activities and submitted the subsequent report on April 8, 2008. In review of the report, the case was referred to OCEPD from the Bureau of Emergency Response (BER) on November 7, 2008 for follow up. HCR was contracted by FTE to complete further site assessment activities in January 2009. During the time from the initial source removal to present, a temporary bridge was constructed through the area of concern resulting in limited access along the western right-of-way of Beulah Road.

Following discussions between the FTE and OCEPD on January 12, 2009, HCR scheduled drilling activities to include the installation of two temporary monitoring wells for the collection of groundwater samples. A copy of the site location map is presented as **Figure 1**.

MONITORING WELL INSTALLATION

On January 19, 2009, Environmental Drilling Services completed the installation of two one-inch diameter pre-packed temporary monitoring wells TW-1 and TW-2 via direct push technology (DPT). The wells were installed to a depth of 8.5 feet below land surface (bls) with five feet of .010 inch slotted screen and 4.5 feet of one inch PVC casing. The wells were completed to one foot above grade and capped. The approximate static water level during installation was measured at 5.5 feet bls.

Soil samples were collected at each location from the surface to seven feet bls using a four-inch diameter hand auger. The headspace of each sample was analyzed in the field using a Microfid Model Flame Ionization Detector (FID). Each soil sample that returned an unfiltered FID response above 10 parts per million (ppm) was screened with an inline activated charcoal filter to detect methane vapors. The filtered response was subtracted from the unfiltered response to yield a corrected value of detected hydrocarbon vapors. Soil samples were reported below 10 ppm or non-detect. No liquid-phase hydrocarbons (LPHs) were encountered or detected during this investigation.

DRAFT

A copy of the site plan depicting the well locations is included as **Figure 2**. Copies of the well construction logs are included in **Appendix A**.

GROUNDWATER QUALITY MONITORING

On January 21, 2009, groundwater samples were collected from TW-1 and TW-2 for laboratory analysis. Samples were submitted to Pace Analytical Services (PACE) of Ormond Beach, Florida [NELAC Certificate No. E83079] for analysis by United States Environmental Protection Agency (USEPA) Methods 8021 for benzene, toluene, ethylbenzene, total xylenes (BTEX) including methyl tertiary-butyl ether (MTBE), 8270 for polynuclear aromatic hydrocarbons (PAHs), and Florida Petroleum Range Organics (FL-PRO) for total recoverable petroleum hydrocarbons (TRPHs).

Dissolved hydrocarbon concentrations in TW-1 and TW-2 were reported below Groundwater Cleanup Target Levels (GCTLs) as specified in Table I, Chapter 62-777, Florida Administrative Code (F.A.C.) and/or laboratory method detection limits. A groundwater analytical concentration map is included as **Figure 3**. Groundwater analytical data are presented in **Table 1**. Copies of the laboratory analytical report, groundwater sampling logs, and field instrument calibration records are included in **Appendix B**.

DRAFT

SUMMARY AND RECOMMENDATIONS

- On January 19, 2009, HCR oversaw the installation of two temporary monitoring wells to 8.5 feet bls via DPT. Soil samples collected through each of the respective borings were reported below 10 ppm and./or non-detect with the FID;
- On January 21, 2009, HCR personnel collected groundwater samples from TW-1 and TW-2 for laboratory analysis. Upon completion of the sampling event, the wells were removed from the ground;
- Dissolved hydrocarbon concentrations in TW-1 and TW-2 were reported below GCTLs and/or laboratory method detection limits;
- No liquid-phase hydrocarbons were encountered during this investigation.

Based on the results collected during field activities and laboratory analytical data, HCR recommends no further action is required at this site.

MTD S:\CADDATA\ACAD\OTHER\FLORIDA TURNPIKE MILEPOST# 268\127473_SLM.DWG

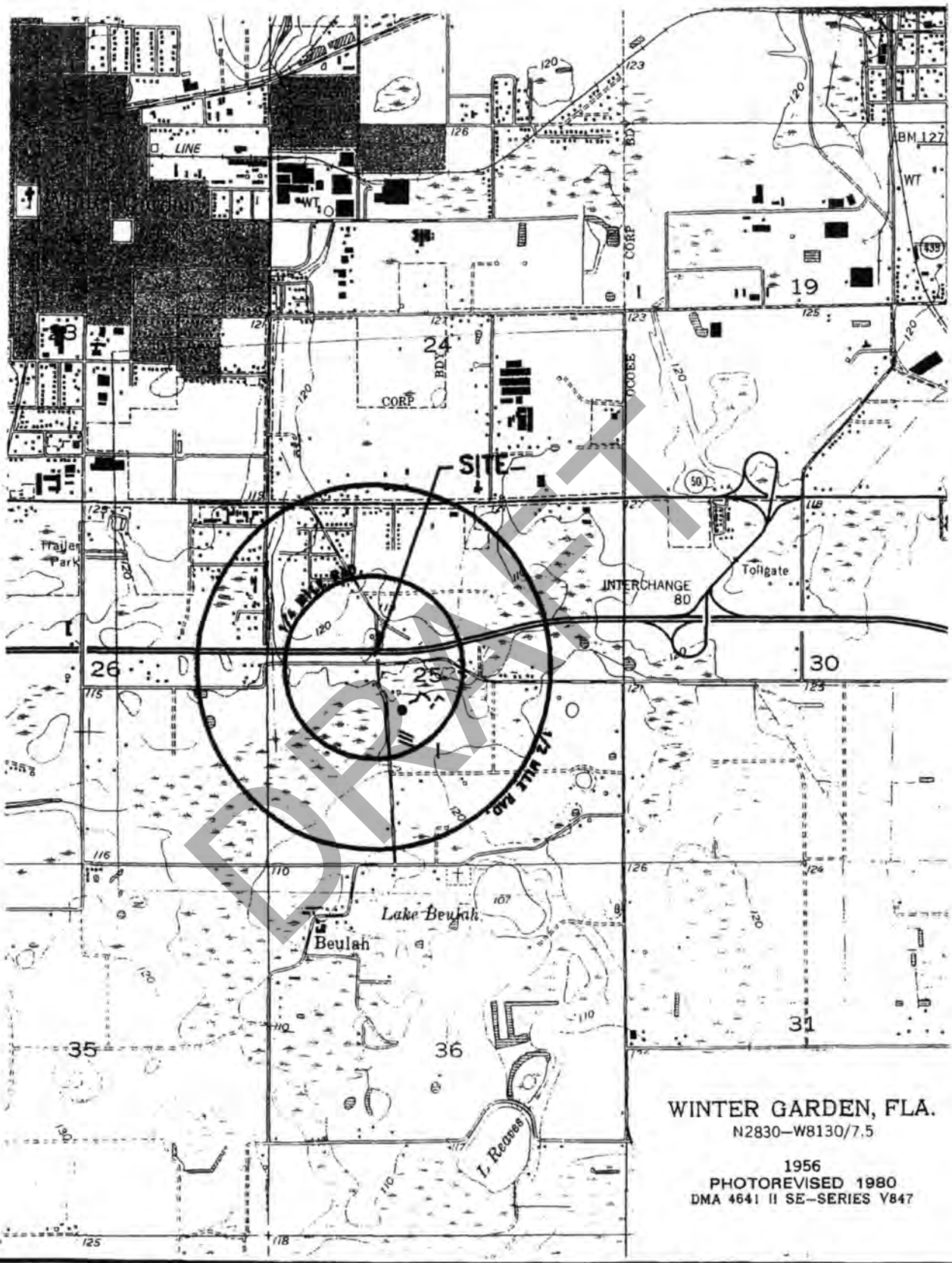

DRAFT

HCR
HANDEX CONSULTING & REMEDIATION, LLC
30941 Suneagle Drive
Mount Dora Florida 32757
Telephone: (352) 735-1800
Fax: (352) 735-5990

FLORIDA'S TURNPIKE
MILE POST# 268
WINTER GARDEN, ORANGE COUNTY, FLORIDA
02-03-09

FIGURE 1
SITE LOCATION MAP

127473.101

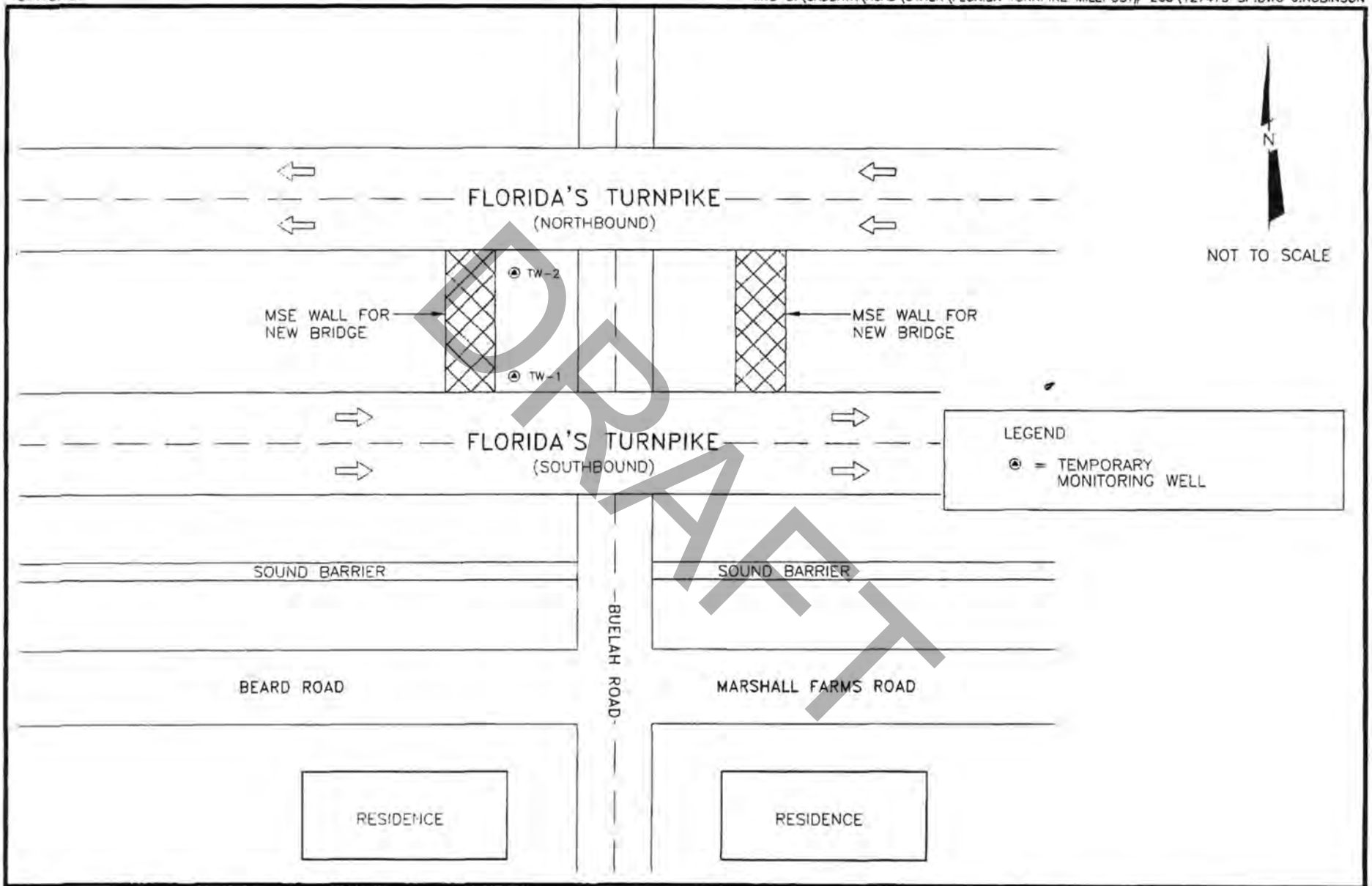

DRAFT

HCR
HANDEX CONSULTING & REMEDIATION, LLC
30941 Suneagle Drive
Mount Dora, Florida 32757
Telephone: (352) 735-1800
Fax: (352) 735-5990

FLORIDA'S TURNPIKE
MILE POST# 268
WINTER GARDEN, ORANGE COUNTY, FLORIDA

02-03-09

FIGURE 2
SITE PLAN

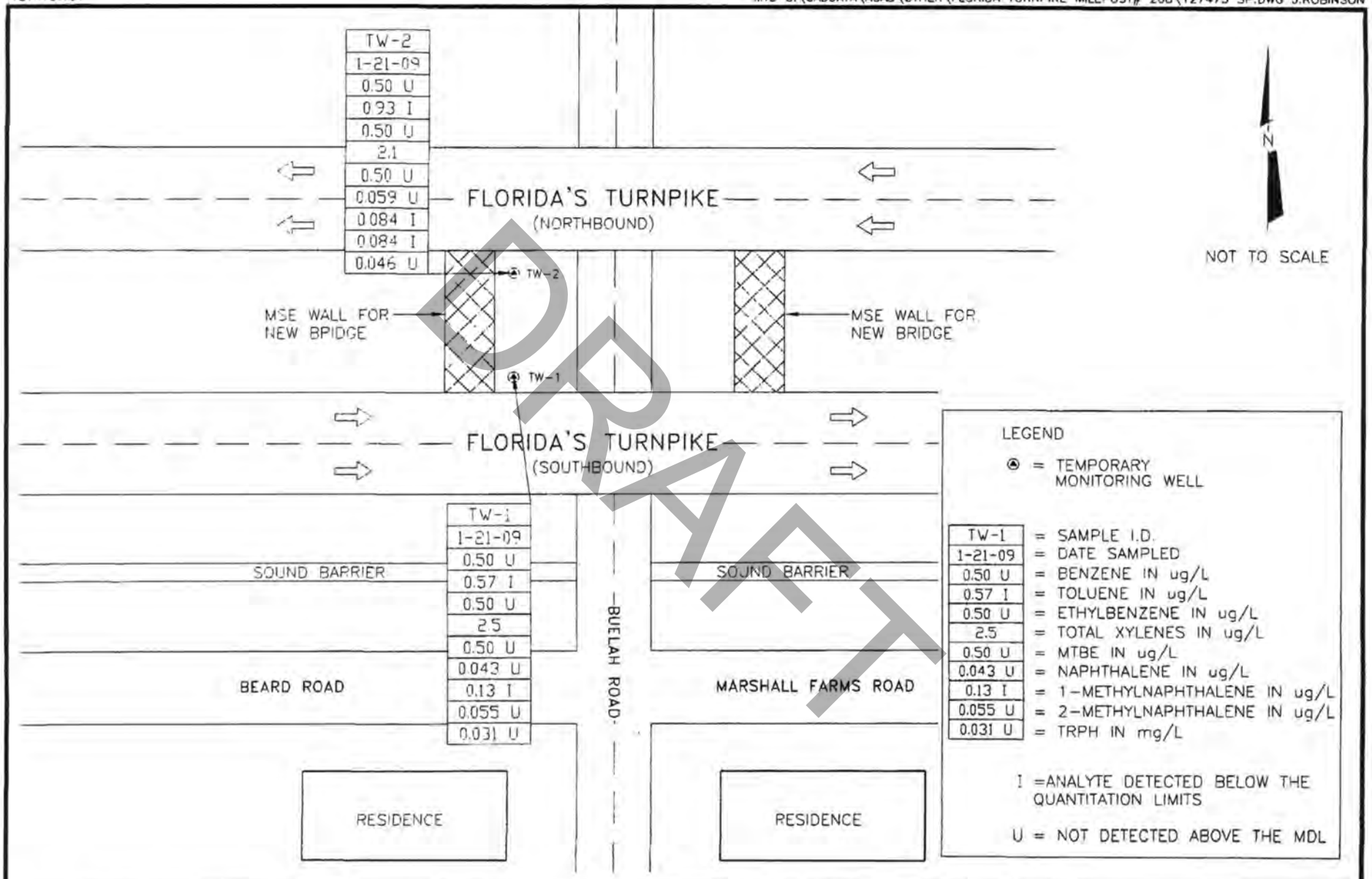

DRAFT

HCR
30941 Suneagle Drive
Mount Dora, Florida 32757
Telephone: (352) 735-1800
Fax: (352) 735-5990

FLORIDA'S TURNPIKE
MILE POST# 268
WINTER GARDEN, ORANGE COUNTY, FLORIDA
02-03-09

FIGURE 3
GROUNDWATER ANALYTICAL CONCENTRATION MAP

Florida Department of
Environmental Protection
Bob Martinez Center
2600 Blair Stone Road
Tallahassee, Florida 32399-2400

Charlie Crist
Governor

Jeff Kottkamp
Lt. Governor

Michael W. Sole
Secretary

May 14, 2009

CERTIFIED MAIL #7001 0320 0001 3693 7255
RETURN RECEIPT REQUESTED

Ms. Tisha Pence
Orange County Risk Management
109 East Church Street, Suite 2
Orlando, Florida 32802

Initials ___
Date ___

Subject: Site Rehabilitation Completion Order
GOTTA GO Transport BER 07-7I-38668Z
Beulah Road & Florida Turnpike Overpass, Mile Marker 269 SB
South Side of the Eastbound Lane
Winter Garden, Orange County, Florida
FDEP Facility ID# 489810856
Discharge Date: December 26, 2007 (Non-Program)

Dear Ms. Pence:

Orange County Environmental Protection Division, on behalf of the Florida Department of Environmental Protection (Department) has reviewed the Bureau of Emergency Response Incident Report and Supplemental Site Assessment Report / No Further Action Proposal (BER/SSAR/NFAP) dated December 27, 2007 and February 10, 2009 (received May 6, 2008, and February 11, 2009) prepared and submitted by Handex Consulting & Remediation, LLC for the petroleum product discharge referenced above. All the documents submitted to date are adequate to meet the site assessment requirements of Rule 62-770.600, Florida Administrative Code (F.A.C.). In addition, documentation submitted with the BER/SSAR/NFAP confirms that criteria set forth in Subsection 62-770.680(1), F.A.C. have been met. Please refer to the attached maps of the source property and analytical summary tables. The BER/SSAR/NFAP is hereby incorporated by reference in this Site Rehabilitation Completion Order. Therefore, you are released from any further obligation to conduct site rehabilitation at the facility for petroleum product contamination associated with the discharge referenced above, except as set forth below.

In the event concentrations of petroleum products' contaminants of concern increase above the levels approved in this Order, or if a subsequent discharge of petroleum or petroleum product occurs at the facility, the Department may require site rehabilitation to reduce concentrations of petroleum products' contaminants of concern to the levels approved in the BER/SSAR/NFAP or otherwise allowed by Chapter 62-770, F.A.C.

Legal Issues

The Department's Order shall become final unless a timely petition for an administrative hearing is filed under Sections 120.569 and 120.57, Florida Statutes (F.S.), within 21 days of

DRAFT

receipt of this Order. The procedures for petitioning for an administrative hearing are set forth below.

Persons affected by this Order have the following options:

(A) If you choose to accept the Department's decision regarding the BER/SSAR/NFAP you do not have to do anything. This Order is final and effective as of the date on the top of the first page of this Order.

(B) If you choose to challenge the decision, you may do the following:

(1) File a request for an extension of time to file a petition for an administrative hearing with the Department's Agency Clerk in the Office of General Counsel within 21 days of receipt of this Order; such a request should be made if you wish to meet with the Department in an attempt to informally resolve any disputes without first filing a petition for an administrative hearing; or

(2) File a petition for an administrative hearing with the Department's Agency Clerk in the Office of General Counsel within 21 days of receipt of this Order.

Please be advised that mediation of this decision pursuant to Section 120.573, F.S., is not available.

DRAFT

How to Request an Extension of Time to File a Petition for an Administrative Hearing

For good cause shown, pursuant to Subsection 62-110.106(4), F.A.C., the Department may grant a request for an extension of time to file a petition for an administrative hearing. Such a request must be filed (received) by the Department's Agency Clerk in the Office of General Counsel at 3900 Commonwealth Boulevard, Mail Station 35, Tallahassee, Florida, 32399-3000, within 21 days of receipt of this Order. Petitioner, if different from Orange County Risk Management, shall mail a copy of the request to Orange County Risk Management at the time of filing. Timely filing a request for an extension of time tolls the time period within which a petition for an administrative hearing must be made.

How to File a Petition for an Administrative Hearing

A person whose substantial interests are affected by this Order may petition for an administrative hearing under Sections 120.569 and 120.57, F.S. The petition must contain the information set forth below and must be filed (received) by the Department's Agency Clerk in the Office of General Counsel at 3900 Commonwealth Boulevard, Mail Station 35, Tallahassee, Florida, 32399-3000, within 21 days of receipt of this Order. Petitioner, if different from Orange County Risk Management, shall mail a copy of the petition to Orange County Risk Management at the time of filing. Failure to file a petition within this time period shall waive the right of anyone who may request an administrative hearing under Sections 120.569 and 120.57, F.S.

Pursuant to Subsection 120.569(2), F.S. and Rule 28-106.201, F.A.C., a petition for an administrative hearing shall contain the following information:

(a) The name, address, and telephone number of each petitioner; the name, address, and telephone number of the petitioner's representative, if any; the facility owner's name and address, if different from the petitioner; the FDEP facility number, and the name and address of the facility;
(b) A statement of when and how each petitioner received notice of the Department's action or proposed action;
(c) An explanation of how each petitioner's substantial interests are or will be affected by the Department's action or proposed action;
(d) A statement of the disputed issues of material fact, or a statement that there are no disputed facts;
(e) A statement of the ultimate facts alleged, including a statement of the specific facts the petitioner contends warrant reversal or modification of the Department's action or proposed action;
(f) A statement of the specific rules or statutes the petitioner contends require reversal or modification of the Department's action or proposed action; and
(g) A statement of the relief sought by the petitioner, stating precisely the action petitioner wishes the Department to take with respect to the Department's action or proposed action.

This Order is final and effective as of the date on the top of the first page of this Order. Timely filing a petition for an administrative hearing postpones the date this Order takes effect until the Department issues either a final order pursuant to an administrative hearing or an Order Responding to Supplemental Information provided to the Department pursuant to meetings with the Department.

DRAFT

Judicial Review

Any party to this Order has the right to seek judicial review of it under Section 120.68, F.S., by filing a notice of appeal under Rule 9.110 of the Florida Rules of Appellate Procedure with the Department's Agency Clerk in the Office of General Counsel at 3900 Commonwealth Boulevard, Mail Station 35, Tallahassee, Florida, 32399-3000, and by filing a copy of the notice of appeal accompanied by the applicable filing fees with the appropriate district court of appeal. The notice of appeal must be filed within 30 days after this Order is filed with the Department's clerk (see below).

Questions

Any questions regarding Orange County Environmental Protection Division's review of your BER/SSAR/NFAP should be directed to Mark A. Naughton at (407) 836-1424. Questions regarding legal issues should be referred to the Department's Office of General Counsel at (850) 245-2242. Contact with any of the above does not constitute a petition for an administrative hearing or a request for an extension of time to file a petition for an administrative hearing.

The FDEP Facility Number for this facility is 489810856. Please use this identification on all future correspondence with the Department or Orange County Environmental Protection Division.

Sincerely,

Michael E. Ashley, Chief
Bureau of Petroleum Storage Systems

MEA/man

Attachments

ec: Bret LeRoux, FDEP Central District Office – Bret.Leroux@dep.state.fl.us
Mark A. Naughton, Orange County Environmental Protection Division – Mark.Naughton@ocfl.net

cc: John Petrilli, Orange County Risk Management, 109 East Church Street Suite 2, Orlando, Florida 32802
Mark Massaro, Orange County Public Works 4200 South John Young Parkway, Orlando, Florida 32839
Nick Vitani, PG, Florida Turnpike Enterprise P.O. Box 613069, Ocoee, Florida 34761-3069
Robert Sevret, Handex Consulting & Remediation- Southeast, LLC, 30941 Suneagle Drive, Mount Dora, Florida 32757
Diana Null, Gotta Go Transport, LLC, 22413 N.W. 227 Drive High Springs, Florida 32643
File

DRAFT

FILING AND ACKNOWLEDGMENT
FILED, on this date, pursuant to §120.52 Florida Statutes, with the designated Department Clerk, receipt of which is hereby acknowledged.

Clerk
(or Deputy Clerk)

5/22/09
Date

Site No. 19

Ranger Construction Industries Inc.

DRAFT

Florida Department of Environmental Protection
Bureau of Petroleum Storage Systems
Facility Inspection Cover Page
Facility Information

District: CD
County: Orange
Facility ID#: 8521444
Name: Ranger Construction Industries Inc
1200 Elboc Way
Winter Garden, FL 34787-4487
Contact: Mike Reed
Phone: 407-656-9255

Type: Fuel User/Non-Retail
Status: Open
Latitude: 28:32:54.4953
Longitude: 81:33:49.6140
LL Method: DGPS
LL Status: REVIEWED
Status Date: 02//03/2004

Account Owner Information

Name: Ranger Construction Industries Inc
Po Box 15065
Attn: Storage Tank Regis
West Palm Beach, FL 33416-5065
Phone: 561-793-9400

Effective Date: 08/11/2004
Placard#/Date: 618969 - 08/12/2021

Tank Owner Information

Name: Ranger Construction Industries Inc
Po Box 15065
Attn: Storage Tank Regis
West Palm Beach, FL 33416-5065
Phone: 561-793-9400

Effective Date: 06/14/2005

DRAFT

Tank #	Size	Content	Installed	Placement	Status	Const	Pipe	Monitor
10	15000	Fuel Oil - Onsite Heat	05/01/2000	ABOVE	U	C K O P	A B	Q M
7	12000	Unleaded Gas	09/01/2000	ABOVE	U	C I M N O P	A B	Q F L
8	12000	Vehicular Diesel	09/01/2000	ABOVE	U	C I M N O	A B	Q F L

9	12000	Vehicular Diesel	05/01/2000	ABOVE	U	P C K O P	A B I	Q L
1	10000	Vehicular Diesel	07/01/1983	ABOVE	B			
2	10000	Residual oils, 5&6	07/01/1983	ABOVE	B			
3	10000	Residual oils, 5&6	07/01/1983	ABOVE	B			
6	5500	Residual oils, 5&6	07/01/1983	ABOVE	B			

*****Note: Construction, Piping, and Monitoring Info not shown for CLOSED tanks (Status of A or B).**

Most Recent Insurance Document

FR Type	Effective Date	Expiration Date	Company Name
Insurance	04/14/2020	04/14/2021	Tokio Marine Specialty Insuran
Insurance	04/14/2019	04/14/2020	Tokio Marine Specialty Insuran
Insurance	04/14/2017	04/14/2018	Commerce & Industry Insurance
Insurance	04/14/2015	04/14/2016	Commerce & Industry
Insurance	04/14/2014	04/14/2015	Commerce & Industry
Insurance	04/14/2012	04/14/2013	Commerce & Industry
Insurance	04/14/2011	04/14/2012	Commerce & Industry
Insurance	04/14/2010	04/14/2011	Commerce & Industry
Insurance	04/14/2009	04/14/2010	Commerce & Industry

DRAFT

No OPEN violations found!

No Discharge Information Found!

End of Data for Facility #: 8521444

Discharge Report Form

PLEASE PRINT OR TYPE

DEP Form # 62-761.900(1)
Form Title Discharge Report Form
Effective Date: July 13, 1998

Instructions are on the reverse side. Please complete all **applicable** blanks

1. Facility ID Number (if registered): 8521444 **2. Date of form completion:** 9-30-14

3. General information

Facility name or responsible party (if applicable): Ranger Construction
Facility Owner or Operator, or Discharger: Ranger Construction
Contact Person: David Asselin Telephone Number: (561-) 951-5593 County: Lake
Facility or Discharger Mailing Address: 1200 Elboc Way, Winter Garden, FL 34787
Location of Discharge (street address): 1200 Elboc Way, Winter Garden, FL 34787
Latitude and Longitude of Discharge (if known)

4. Date of receipt of test results or discovery of confirmed discharge: 9/30/14 month/day/year

5. Estimated number of gallons discharged: 45

6. Discharge affected: [ ] Air [X] Soil [ ] Groundwater [ ] Drinking water well(s) [X] Shoreline [X] Surface water (water body name) Retention Pond

7. Method of discovery (check all that apply)

[ ] Liquid detector (automatic or manual)
[ ] Vapor detector (automatic or manual)
[ ] Tightness test
[ ] Pressure test
[ ] Statistical Inventory Reconciliation
[ ] Internal inspection
[ ] Inventory control
[ ] Monitoring wells
[ ] Automatic tank gauging
[ ] Manual tank gauging
[ ] Closure/Closure Assessment
[ ] Groundwater analytical samples
[ ] Soil analytical tests or samples
[X] Visual observation
[ ] Other

8. Type of regulated substance discharged: (check one)

[ ] Unknown [ ] Used/waste oil [ ] Jet fuel [ ] Heating oil [ ] New/lube oil
[ ] Gasoline [ ] Aviation gas [ ] Diesel [ ] Kerosene [ ] Mineral acid
[ ] Hazardous substance - includes CERCLA substances from USTs above reportable quantities, pesticides, ammonia, chlorine, and derivatives (write in name or Chemical Abstract Service (CAS) number)
[ ] Other Heat Transfer oil

9. Source of Discharge: (check all that apply)

[ ] Dispensing system [X] Pipe [ ] Barge [ ] Pipeline [ ] Vehicle
[ ] Tank [ ] Fitting [ ] Tanker ship [ ] Railroad tankcar [ ] Airplane
[ ] Unknown [ ] Valve failure [ ] Other Vessel [ ] Tank truck [ ] Drum
[ ] Other

10. Cause of the discharge: (check all that apply)

[ ] Loose connection [X] Puncture [ ] Spill [ ] Collision [ ] Corrosion
[ ] Fire/explosion [ ] Overfill [ ] Human error [ ] Vehicle Accident [ ] Installation failure
[ ] Other

11. Actions taken in response to the discharge: TBD

12. Comments:

13. Agencies notified (as applicable):

[ ] State Warning Point 904-488-1320 [ ] National Response Center *1-800-424-8802* [ ] County Tanks Program [ ] Fire Department. [ ] DEP (district/person)

14. To the best of my knowledge and belief, all information submitted on this form is true, accurate, and complete.

David Asselin
Printed Name of Owner, Operator or Authorized Representative, or Discharger

Signature of Owner, Operator or Authorized Representative, or Discharger

DRAFT

Customer Initials AA

From: Fortune, Holly
To: Rauenzahn, Ruth
Subject: RE: Discharge Report
Date: Thursday, February 12, 2015 2:38:26 PM

Ruth,
No OER did not receive any data or report for this event....I didn't open a case for this as we referred it to Orange County. I believe Seth was the inspector to go out and inspect the tank situation and instruct the clean-up company on how to proceed beyond what I had initially instructed them to do. Please let me know if I can further assist or if you need any contact information

Holly Fortune
Florida Department of Environmental Protection
Emergency Response - Central District
3319 Maguire Blvd., #232
Orlando, FL 32803
Office: 407.897.4340
Fax: 850.412.0467
e-mail: holly.fortune@dep.state.fl.us
5-digit dialing: 34340
State Watch Office(24/7 ER): 800.320.0519

From: Ruth.Rauenzahn@ocfl.net [mailto:Ruth.Rauenzahn@ocfl.net]
Sent: Wednesday, February 11, 2015 2:09 PM
To: Fortune, Holly
Subject: FW: Discharge Report

Hi Holly,

Did you receive the sampling data for this discharge?

Thanks,
Ruth

DRAFT

From: Rauenzahn, Ruth
Sent: Wednesday, October 01, 2014 1:45 PM
To: Holly.Fortune@dep.state.fl.us
Subject: RE: Discharge Report

We'll take care of it.

Sent from my Android phone using TouchDown (www.nitrodesk.com)

-----Original Message-----
From: Fortune, Holly [Holly.Fortune@dep.state.fl.us]
Received: Wednesday, 01 Oct 2014, 1:36PM
To: Rauenzahn, Ruth [Ruth.Rauenzahn@ocfl.net]; Parker, Wanda [Wanda.Parker@dep.state.fl.us]

CC: Bentzen, Danielle [Danielle.Bentzen@dep.state.fl.us]
Subject: FW: Discharge Report

Hello Ruth,
Find attached for a heat transfer oil release that occurred at the Ranger Construction facility/site in Winter Garden yesterday. This location is in Lake County.
The spoil event was described to me by Mike and Jason with PetroTech SE as:
The release reportedly occurred at the asphalt plant portion of the facility. The heat transfer oil pipe reportedly broke or developed a leak releasing 45 gallons of the oil to secondary containment. Unfortunately with the heavy rains, the secondary containment overflowed spreading the oil and oil/water across the pavement parking lot and into the storm-drain(s) that lead to the on-site retention pond.
Petrotech SE has been recovering the oil from the pond and I'm presuming from the storm-drain pipes as well.
They have placed skirted boom around the weir/overflow structure to protect it from the oil overflowing the structure to the wetlands beyond the pond. There is 2-feet of freeboard before the pond would overflow.
The wind has driven the oil to both sides of the pond which is heavily populated with cattails and heavy vegetation.
Petrotech and Ranger staff are going to remove the cattails and vegetation and collect it into roll-off box for proper disposal.....this may be the only way to get the thick oil out of the weeds.
I requested that TRPH and PAH sampling be conducted at each end of the pond where the vegetation will be removed, at the soil/shoreline soil/water interface.
As a rule we do not request surface water samples be collected for these events, as the pond appears to collect the runoff from the entire facility.

I wanted to share this information with you to determine if this incident should remain with OER or be turned over to the tanks/clean-up program.

Thank you for your time in reviewing this incident.

DRAFT

Holly Fortune
Florida Department of Environmental Protection
Emergency Response - Central District
3319 Maguire Blvd., #232
Orlando, FL 32803
Office: 407.897.4340
Fax: 407.897.4186
e-mail: holly.fortune@dep.state.fl.us
5-digit dialing: 34340
State Watch Office(24/7 ER): 800.320.0519

From: Jason Yates (Petrotech) [mailto:jason.yates@petrotechse.com]
Sent: Wednesday, October 01, 2014 11:02 AM
To: Fortune, Holly
Cc: Mike Patterson; Natacha Jackson
Subject: Discharge Report

Holly,

Attached is the discharge report for the Ranger Construction 9/30/14 event. If you have any questions or need additional information, please let me know.

thanks,

Jason W. Yates
Vice President
Petrotech Southeast, Inc.
407-656-8114 (office)
813-892-3961 (mobile)
http://www.petrotechse.com



PLEASE NOTE: Florida has a very broad public records law (F. S. 119). All e-mails to and from County Officials are kept as a public record. Your e-mail communications, including your e-mail address may be disclosed to the public and media at any time.

DRAFT

Florida Department of Environmental Protection

Contracted Local Program
3615 McCrory Place, Suite 200
Orlando, Florida 32803

Rick Scott
Governor

Carlos Lopez-Cantera
Lt. Governor

Noah Valenstein
Secretary

February 21, 2018

Ranger Construction
PO Box 15065
West Palm Beach, FL 33416
e-mailed to
Tom.Rehyansky@RangerConstruction.com

RE: Retun to Compliance
Ranger Construction Industries, Inc.
1200 Elboc Way
Winter Garden, FL 34787
DEP facility #8521444
Orange County – Storage Tanks

DRAFT

Dear Mr. Rehyansky,

The Orange County Tanks Program, on behalf of the Florida Department of Environmental Protection, personnel issued a Non-Compliance Letter to the above-referenced facility on February 16, 2018. Based on the information provided February 21, 2018, the facility was determined to have returned to compliance with the Department's Storage Tank rules and regulations.

The Department appreciates your efforts to maintain this facility in compliance with state and federal rules. Should you have any questions or comments, please contact Charles Cox at 407-558-1619 or charles.cox@ocfl.net.

Sincerely,

Charles Cox
Sr. Environmental Specialist

Florida Department of Environmental Protection
Twin Towers Office Bldg. 2600 Blair Stone Road, Tallahassee, Florida, 32399-2400
Division of Waste Management
Petroleum Storage Systems
Storage Tank Facility Routine Compliance Site Inspection Report

Facility Information:

Facility ID: 8521444 County: ORANGE Inspection Date:02/04/2021
Facility Type: C - Fuel user/Non-retail
Facility Name: RANGER CONSTRUCTION INDUSTRIES INC # of inspected ASTs: 3
1200 ELBOC WAY USTs: 0
WINTER GARDEN, FL 34787-4487 Mineral Acid Tanks: 0
Latitude: 28° 32' 54.4953"
Longitude: 81° 33' 49.614"
LL Method: DGPS

Inspection Result:

Result: Major Out of Compliance

Signatures:

TKOREP - ORANGE CNTY ENVIRONMENTAL PROTECTION DIVISION (407) 836-1499

Storage Tank Program Office and Phone Number

Keith E Williamson	Tom Rehyansky
Inspector Name	**Representative Name**
Keith Williamson	
Inspector Signature	**Representative Signature**
Principal Inspector	**Environmental Manager**
Orange County Environmental Protection Division	**Ranger Construction**

DRAFT

Owners of UST facilities are reminded that the Federal Energy Policy Act of 2005 and 40 CFR 280 Subpart J requires Operator Training at all facilities by October 13, 2018. For further information please visit: https://floridadep.gov/waste/permitting-compliance-assistance/content/underground-storage-tank-operator-training

Financial Responsibility:

Financial Responsibility: INSURANCE

Insurance Carrier: TOKIO MARINE SPECIALTY INSURANCE COMPANY

Effective Date: 04/14/2020 Expiration Date: 04/14/2021

Completed System Tests

Type	Date Completed	Results	Reviewed	Next Due Date	Comment
Annual Operability - Overfill Protection	09/20/2020	Passed	02/10/2021	09/20/2021	Morrison Clock gauge
Annual Operability - Release Detection	09/20/2020	Passed	02/10/2021	09/20/2021	Krueger gauge (interstitial)

Reviewed Records

Record Category	Record type	From Date	To Date	Reviewed Record Comment
Two Years	Certificate of Financial Responsiblity	02/04/2021	02/04/2021	From 04/14/2020 to 04/14/2021
Two Years	Certificate of Financial Responsiblity	02/04/2021	02/04/2021	From 04/14/2019 to 04/14/2020
Two Years	Monthly Maint. Visual Examinations and Results	01/30/2019	01/12/2021	

Violations:

Type:	Violation
Significance:	Minor
Rule:	62-762.601(7)
Violation Text:	Shop fabricated storage tank system release detection devices not tested annually.
Explanation:	The 2018 and 2019 Krueger gauge (interstitial) test results were not available.
Corrective Action:	The violation will be resolved with issuance of the Compliance Assistance Offer Letter.

Type:	Violation
Significance:	SNC-B
Rule:	62-762.501(2)(e), 62-762.501(2)(e)1., 62-762.501(2)(e)2., 62-762.501(2)(e)2.a., 62-762.501(2)(e)2.b., 62-762.501(2)(e)2.c., 62-762.501(2)(e)2.d., 62-762.501(2)(e)3.
Violation Text:	Failure to provide approved overfill protection for shop fabricated tank systems.
Explanation:	However, the 2018 and 2019 Morrison Clock gauge test results were not available.
Corrective Action:	The violation will be resolved with issuance of the Compliance Assistance Offer Letter.

DRAFT

Site Visit Comments

02/04/2021

02/04/2021 11:00 hrs, KW/Routine - Met Tom Rehyansky, Environmental Manager, on site for a Routine Compliance Inspection of three aboveground storage tank (AST) system.

Inspection Comments

02/04/2021

Tank/Piping:

(2) 12,000-gallon, double-walled, ASTs containing diesel for vehicular fueling. AST rests on a concrete pavement and is equipped with:

- Product labels, normal and emergency vents;
- Interstices appears dry per the Krueger gauges;
- End-mounted remote fill and dispensing cabinet - clean and dry;
- Overfill protection - Morrison Brothers clock gauges;
- Nozzle/hose appear to be in good condition;
-Dispenser liner is clean and dry;
- Electrical grounding wire is present;
- No obvious signs of leakage noted;

(1) 12,000-gallon, single-walled, steel, AST. The AST rests in a sealed, concrete, secondary containment. The tank is equipped with:
- Product label;
- Normal vent;
- Tank exterior coating appears to be in good condition;
- Side-mounted fill port;
- Overfill protection – secondary containments act as primary overfill protection;
- Secondary containments appear to be clean and dry; sealants appear to be in good condition.
- Electrical grounding wires are present;
- No obvious signs of leakage;

Records:

- Current Storage Tank Registration Placard and facility registration information current and accurate;
- Facility registration information current and accurate;
- Financial Responsibility: Tokio Marine Insurance Company, from 04/14/2019 to 04/14/2020 and 04/14/2020 to 04/14/2021;
- Certification of Financial Responsibility Forms (CFR) are present, complete, and accurate;
- Monthly release detection monitoring records reviewed: 01/30/2019 to 01/12/2021;

- Annual operability test of the Krueger gauge (interstitial) was performed on 09/20/2020 with passing results; next test due by 09/20/2021. However, the 2018 and 2019 test results were not available. The violation will be resolved with issuance of the Compliance Assistance Offer Letter.

- Initial Operability tests of the overfill prevention device Morrison Clock gauge was performed on 09/20/2020 with passing results; next test due by 09/20/2021. However, the 2018 and 2019 test results were not available. The violation will be resolved with issuance of the Compliance Assistance Offer Letter.

Final inspection report e-mailed to Tom Rehyansky at: Tom.Rehyansky@RangerConstruction.com.

DRAFT

Inspection Photos

Added Date 02/10/2021

2021-02-04 Facility ASTs



Site No. 20

Alpha & Omega Drycleaners

DRAFT

Florida Department of
Environmental Protection
Central District
3319 Maguire Boulevard, Suite 232
Orlando, Florida 32803-3767

Rick Scott
Governor

Jennifer Carroll
Lt. Governor

Herschel T. Vinyard Jr.
Secretary

September 19, 2012

ELECTRONIC MAIL
tramnauth@gmail.com

Mr. Chaitram Ramnauth
Alpha & Omega Dry Cleaners
12270 West Colonial Drive, Suite 111
Winter Garden, Florida 34787

OCD-HW-12-345

Orange County-HW
Alpha & Omega Dry Cleaners – No EPA ID #
Compliance Evaluation Inspection

DRAFT

Dear Mr. Ramnauth:

A hazardous waste compliance inspection was conducted at your facility located at 12270 West Colonial Drive, Winter Garden, Florida, on August 10, 2012. The inspection was conducted under the authority of Section 403.091, Florida Statutes (Fla. Stat.) and Chapter 403, Part IV, Fla. Stat. in order to determine the compliance status of your facility with Title 40 Code of Federal Regulations (CFR) Parts 260 through 268. The provisions of 40 CFR Parts 260 through 268 have been adopted by reference as the state hazardous waste rules in Chapter 62-730, Florida Administrative Code (Fla. Admin. Code).

Your facility was inspected as a conditionally exempt small quantity generator of hazardous waste. No violations were noted at the time of the inspection and no further action is necessary on your part. An inspection report is attached for your records.

If you have any questions, please contact me at (407)897-4307 or electronically at danielle.d.owens@dep.state.fl.us.

Sincerely,

Danielle D. Owens
Environmental Specialist
Central District Hazardous Waste
Compliance Enforcement

CC: Vanessa Cruz, Orange County Environmental Protection Division, vanessa.cruz@ocfl.net

Florida Department of

Environmental Protection

Hazardous Waste Inspection Report

FACILITY INFORMATION:

Facility Name: Alpha & Omega Dry Cleaners

On-Site Inspection Start Date: 08/10/2012 **On-Site Inspection End Date:** 08/10/2012

ME ID#: 105800 **EPA ID#:** FLR000193938

Facility Street Address: 12270 W Colonial Dr, Winter Garden, Florida 34787-4103

County Name: Orange

NOTIFIED AS:

N/A

INSPECTION TYPE:

Routine Inspection for CESQG (<100 kg/month) facility

INSPECTION PARTICIPANTS:

Principal Inspector: Danielle Owens, Environmental Specialist

Other Participants: Janine Kraemer, Environmental Manager; Chaitram Ramnauth, Owner

LATITUDE / LONGITUDE: Lat 28° 33' 4.5972" / Long 81° 33' 46.5588"

SIC CODE:

TYPE OF OWNERSHIP: Private

Introduction:

On August 10, 2012 Danielle Owens and Janine Kraemer, Florida Department of Environmental Protection (FDEP), inspected Alpha & Omega Dry Cleaners (Alpha) for compliance with hazardous waste regulations and dry cleaner standards.

Alpha has been at this location for twenty years. Water and sewer service are provided by the local municipality.

INSPECTION HISTORY
Alpha had not been previously inspected by the Department for compliance with hazardous waste regulations and dry cleaner standards.

Process Description:

Alpha operates two dry cleaning machines. Each machine uses Perchloroethylene as the solvent. Machine #1 is used for dry cleaning light colored clothes and Machine #2 is used for dry cleaning dark colored clothes. The two machines have a total of eight cartridge filters which are changed once per year. The spent filters are disposed of as a hazardous waste.

Separator water for both machines is plumbed directly to 5-gallon containers. The containers were within secondary containment. The separator water that is collected in the containers is manually transferred to the misting unit for treatment and disposal.

A 15-gallon drum of waste-containing solvent (approximately ¼ full) was located in the hazardous waste storage area and was within secondary containment.

The floor surrounding the dry cleaning machines and the hazardous waste storage area were properly sealed.

RECORDS

DRAFT

Manifests showing proper disposal of hazardous waste were available for review at the time of the inspection.

Alpha has registered with the Department's Dry Cleaner Solvent Cleanup Program (DCSCP) as a drycleaning facility.

Conclusion:

Alpha was inspected as a conditionally exempt small quantity generator of hazardous waste and was in compliance at the time of the inspection.

DRAFT

Signed:

A hazardous waste compliance inspection was conducted on this date, to determine your facility's compliance with applicable portions of Chapters 403 & 376, F.S., and Chapters 62-710, 62-730, 62-737, & 62 -740 Florida Administrative Code (F.A.C.). Portions of the United States Environmental Protection Agency's Title 40 Code of Federal Regulations (C.F.R.) 260 - 279 have been adopted by reference in the state rules under Chapters 62-730 and 62-710, F.A.C. The above noted potential items of non-compliance were identified by the inspector(s).

This is not a formal enforcement action and may not be a complete listing of all items of non-compliance discovered during the inspection.

Danielle Owens	Environmental Specialist
PRINCIPAL INSPECTOR NAME	**PRINCIPAL INSPECTOR TITLE**
	FDEP
	ORGANIZATION

Supervisor: Janine Kraemer

NOTE: By signing this document, the Site Representative only acknowledges receipt of this Inspection Report and is not admitting to the accuracy of any of the items identified by the Department as "Potential Violations" or areas of concern.

DRAFT

Facility Detailed List Report

Number of Facilities = 1

Facility Info

Facility ID	County	Status	EPA ID	Other ID	Old Fac. ID	Follow Up
74255	Orange	A - Active - Waste Generator	FLR000193938	DIST 1	4821699	N - None Needed
Facility Name	**Mailing Address**	**Location Address**	**Contact**	**Title**	**Phone**	**E-mail Address**
Alpha Omega Cleaners	12270 W Colonial Dr Winter Garden, FL 34787	12270 W Colonial Dr, #111 Winter Garden, 34787	Chaitram Ramnauth	Owner	(407) 877-7027	tramnauth@gmail.com
SIC Code	**Gen Stat**	**Total HW Disposal**	**Data Type**	**Date**	**Org Contact**	**Org Code**
7216 - Services - Dry Cleaning Plants, Except Rug	3 - Cond Exempt Small Quantity Generator	230	X - Esqg Verification	11/29/2017	Martha Worland	48 - Orange

Full-Time Employees	Facility Updated Date
1	11/30/2017 10:10:49 AM

Comments:

Comment Date	Comment
11/19/2004	Now A Sherwin William Paint Shop
6/16/2009	Btr# 3100 0073779 With Surcharge-Manger Who Oversees Operation Was Not Available At The Time Of My Inspection-I Will Return In A Week-I Gave My Business Card To The Wife Of The Owner And Ask Him To Call Me
11/4/2012	This Facility Uses Perc. Dep Inspection Notes Them As A Cesqg. No Exact Generation Rates Available.
12/16/2013	Facility Has 2 Perc Machines. Operating Since 2008/2009. Facility Originally Stated That Filters Are Changed Once Per Year. No Filters Accounted For In Manifests. Facility Then Changed Statement To Say That Filters Have Never Been Changed. Labels For Flourescent Lamps Provided. Misting Unit Filters Have Not Been Changed. Facility Advised To Change Filters Annually.
12/4/2015	Used Filter Drum (With One Filter In It) Was Sitting Atop An Empty Filter Drum, But Not In Secondary Containment. Rp Moved The Drum Into The Machine'S 2ndary Containment, And Plans To Purchase A Containment Pallet. Since The Violation Was Corrected Prior To Inspection'S End, Not Marked As Non-Compliant For Air Or Hw. Recommended That The Epoxy Around The Lindus 1512 Machine Be Redone Soon, As Patches Are Wearing Through. Otherwise, No Discrepancies. The Pond, Maintained By The 'Mall' Owner Is Overgrown And Has Trash At One End (Next To Dumpster). Owner Contacted Via Phone 12/22/15, Agreed To Have Pond Cleaned Out And Will Talk To Dumpster Company..
11/29/2017	All Solvents/Wastes Are In Secondary Containment. Shop And Secondary Containment Around Machines Is Very Clean, Floor Is Fully Epoxied. Machine Maintenance, Required Checks Are Performed With Focus And Record-Keeping Is Excellent. Actual Dry Cleaning Is Low In Volume, Still Is Cleaned Only Once Every Week Or Two. Waste Disposal Once Every 12-16 Months. Pond Needs Mowing On The Slopes, But The Trash Problem Noted Previously Has Been Corrected And The Bottom Is Restored.

Waste Info

Waste Type	Storage Method	Disposal Method	Mo. (Units)	Max Mo. (Lbs)	Lbs/ Year	Disposal Location	Ques Storage	Ques Disposal	RCRA Hazardous
HBLT - Distilation Bottoms-Halogenated	C3 - 10-39 Gallon Container	HH - Shipped For Hw Rcra Treatment	13 (POUNDS)	13	150	Off-Site	N	N	Y
HFLO - Dry Cleaning Filters	C3 - 10-39 Gallon Container	HH - Shipped For Hw Rcra Treatment	80 (POUNDS)	80	80	Off-Site	N	N	Y
Comments: Misting Unit Filter Disposed With Perc Machine Filters									
HWET - Condensate H2o From Dry Cleaners	C1 - 0-9 Gallon Container	OE - Onsite Exempt Treatment	23 (GALLONS)	192	2168	On-Site	N	N	N
Comments: Misting Unit, On Secondary Containment, Filters Are Being Changed Annually. Recommended That Filter Have Installation Date Written On It In Marker.									
LDEB - Fluorescent Lamps/Devices	OG - Other Good	EE - Universal Waste	6 (4 FT FLUORESCENT TUBES)	3	3	Off-Site	N	N	N
Comments: Takes To Home Depot; Only A Few Left To Change Out -- Relamping To Led Progressively.									

Activity Info

Activity Type	Description	Activity Date	Return To Compliance Date
PC	RETENTION POND ON SITE	12/4/2015	
PD	PROBLEMS WITH RETENTION POND	12/4/2015	11/29/2017

DRAFT

Site No. 21

MCI Sales and Service Center; Academy Bus Winter Garden

DRAFT

Facility Detailed List Report

Number of Facilities = 1

Facility Info

Facility ID	County	Status	EPA ID	Other ID	Old Fac. ID	Follow Up
147682	Orange	A - Active - Waste Generator	FLR000079731	DIST 1		N - None Needed
Facility Name	**Mailing Address**	**Location Address**	**Contact**	**Title**	**Phone**	**E-mail Address**
Mci Sales & Service Center	1155 Elboc Way Winter Garden, FL 34787	1155 Elboc Way Winter Garden, 34787	Jackie Smith	Service Manager	(407) 378-6385	jackie.smith@mcicoach.com
SIC Code	**Gen Stat**	**Total HW Disposal**	**Data Type**	**Date**	**Org Contact**	**Org Code**
5561 - Retail Trade - Recreational Vehicle Dealers	2 - Small Quantity Generator	5782	X - Esqg Verification	8/5/2019	Shana Thomas	48 - Orange
Full-Time Employees		**Facility Updated Date**				
22		9/30/2019				

Comments:

Comment Date	Comment
4/26/2007	No Orange County Lic-Tclip Done On Paint Booth Filters-Shipped As Non-Regulated Waste-Issued A Notice Of Non-Compliance For No Secondary Containment-Rags Picked Up By Aramak-Time On Site-2.5-Pp-1.5
8/16/2007	Secondary Containment Installed On Used Oil Tank-This Facility Is In Compliance-Time On Site-.30-Pp-.50
1/19/2011	The Generator Status Fluctuates Between Cesqg And Sqg. This Is Due To The Fact That The Parts Washers Are Changed Out During The Same Month And The Status Will Be Sqg For That Month. Facility Advised To Stagger Solvent Changeouts, Or Remove A Parts Washer To Avoid Jump In Status. Facility Advised That It Will Need To Comply To Sqg Regs For Those Months That It Is Sqg. Sqg Regs And Handouts Delivered.
12/18/2013	Was "Setra" -- Bought Out By Mci In Late 2012. Rp Has Reduced Waste Mineral Spirits, Max Of 24 Gallons Every 6 Weeks Staggered. Rp Also Has Clamshell Steam Washer, But Hasn'T Used It At This Location -- Has Hwd From Last Location On This Waste, Paint Booth Filters, Rags. Only Uses Denatured Alcohol As Cleaner.
9/25/2014	Inspected By Fdep, Minor Non-Compliance..
1/26/2015	Fdep Completed Assistance.
3/22/2017	No Changes, No Violations/Discrepancies. Pond At Back Of Parcel Is Severely Overgrown; Will Inform City Of Winter Garden.
8/5/2019	Inspection Initiated By Potentials List Which Had Incorrect Spelling Of Address (Alboc). The Following Containers Were Open: A 5 Gal Bucket, A 55 Gal Drum, And 2 Trash Cans. They Contained Rainwater And Unknown Liquids. Safety Kleen Provided Waste Report For Used Oil, Used Oil Filters, Fluorescent Lamps, Absorbents, Paint Wastes, And Parts Washer Fluids (Solvent And Aqueous). Paint Booth Has Led Lights. Used Oil Filter Container (330 Gal) Located In Backside Of Property In A Building. There Was Rainwater Mixed With Used Oil In The 2ndary Containment. Jackie Stated They Will Pump Out The Liquid/Rainwater Soon. 8/7/19--Jackie Provided Tire Credit Paperwork From Boulevard Tire Center For 122 Tires Between 4/13/17 - 1/2019
9/13/2019	Reinspection Of Pond Shows Severly Overgrown Pond. Spoke With Jackie Smith. He Has Smithwell Inc., Clermont, Fl, Working On Killing The Vegetation Since 2017. Jan. 2019 Was Last Service From Them. I Explained That It Needs To Be 25% Or Less Of Vegetation In The Basin. I Provided A Brochure And List Of Other Contractors. 9/16/19--Realized That This Is In The City Limits Of Winter Garden. Notified Art Miller, Brian Warren, Rob Heaviside, And Jim Monahan With City Of Wtr Gdn Via Email About This Issue. 9/30/19--Received Email From Jim Monahan/City Of Wtr Gdn Stating That Their Code Compliance Division Is Working To Get The Pond In Shape.

Waste Info

Waste Type	Storage Method	Disposal Method	Mo. (Units)	Max Mo. (Lbs)	Lbs/ Year	Disposal Location	Ques Storage	Ques Disposal	RCRA Hazardous
AMNO - Antifreeze (Not Hw)	TA - Tanks Above Ground	ER - Exempt Recycle (Battery, Etc)	9 (GALLONS)	75	834	Off-Site	N	N	N
Comments: In The Same Secondary Containment As The Used Oil. Tank Labeled And In Good Condition.									
BDEB - Lead-Acid Batteries	GF - Piled On The Floor Or Table	ER - Exempt Recycle (Battery, Etc)	12 (UNITS)	456	4940	Off-Site	N	N	N
Comments: Pickups Range From 4/Mo'Ly To 12/Mo'Ly.									
LDEB - Fluorescent Lamps/Devices	OG - Other Good	EE - Universal Waste	73 (4 FT FLUORESCENT TUBES)	40	40	Off-Site	N	N	N
NPIA - Mineral Spirits-Parts Cleaner	OP - Parts Washer	HH - Shipped For Hw Rcra Treatment	30 (GALLONS)	197	1184	Off-Site	N	N	Y
Comments: Jan. 2019 Discontinued C.U.P.									
PMIP - Ignitable Paint Wastes - Flashpoint < 140 F	C5 - 40 Or More Gallon Container	HH - Shipped For Hw Rcra Treatment	49 (GALLONS)	385	4598	Off-Site	N	N	Y

DRAFT

Comments: Now Using Spray Gun Washer, Reduced Waste. 50-Gal Paint Waste Drum Has Closed-Top Drum Funnel Attached.									
SPNA - Aqueous Parts Washer, Not Hw	OP - Parts Washer	NH - Non-Haz Management (Tested/Confirmed)	7.5 (GALLONS)	60	720	Off-Site	N	N	N
Comments: Clamshell Steam Washer.									
UKEH - Absorbents Contaminated W/Oil	C5 - 40 Or More Gallon Container	NH - Non-Haz Management (Tested/Confirmed)	.5 (DRUMS (55 GALLONS))	175	2100	Off-Site	N	N	N
Comments: Contaminated Oil-Dry And Pads/Socks									
UPEO - Used Oils & Other Lubricants	TA - Tanks Above Ground	EU - Shipped For Used Oil Recycling	81 (GALLONS)	617	7391	Off-Site	N	N	N
Comments: Tank Is Outside, But In 2ndary Containment "Building". Labeled And Clean.									
UREH - Rags With Oil	C1 - 0-9 Gallon Container	EC - Commercial Laundry (Rags)	800 (UNITS)	88	1056	Off-Site	N	N	N
Comments: No Solvents Other Than Mineral Spirits Used Here.									
UUNO - Uncrushed Oil Filters	C5 - 40 Or More Gallon Container	EU - Shipped For Used Oil Recycling	341 (UNITS)	750	1500	Off-Site	N	N	N
Comments: 20-30 Oil Changes Monthly. Most Buses Have 2 Filters.									

Activity Info

Activity Type	Description	Activity Date	Return To Compliance Date
CO	OPEN CONTAINERS 265.173	8/5/2019	8/5/2019
DA	DEP Automotive Repair Handbook	4/26/2007	
DB	DEP Paint & Body Shops Handbook	1/19/2011	
DR	DEP HW Regulations. For SQG	1/19/2011	
MM	Fluorescent lamps/Mercury Containing Devices	12/18/2013	
MZ	AUTO REPAIR SELF AUDIT WORKBOOK	12/18/2013	
OE	OILCONTAINER W/ NO 2ND CONTAINMENT 62-710.401(6)	4/26/2007	8/16/2007
PD	PROBLEMS WITH RETENTION POND	3/22/2017	
RF	FAILURE - ENSURE DELIV. OF HW TO TSD 261.5	1/19/2011	1/19/2011

DRAFT

FLORIDA DEPARTMENT OF ENVIRONMENTAL PROTECTION
CENTRAL DISTRICT
3319 MAGUIRE BOULEVARD, SUITE 232
ORLANDO, FLORIDA 32803-3767

RICK SCOTT
GOVERNOR

CARLOS LOPEZ-CANTERA
LT. GOVERNOR

JONATHAN P. STEVERSON
SECRETARY

February 6, 2015

Miguel Laro, Service Manager
Motor Coach Industries
1155 Elboc Way
Winter Garden, FL 34787
miguel.laro@mcicoach.com

Re: Setra of North America
HW Facility ID #FLR000079731
Orange County
SPCD-CAP-15-2593

Dear Mr. Laro:

Department personnel conducted a compliance inspection of the above-referenced facility on September 23, 2014. Based on the information provided during and following the inspection, the facility was determined to be in compliance with the Department's rules and regulations. A copy of the inspection report is attached for your records, and any non-compliance items which may have been identified at the time of the inspection have been corrected.

The Department appreciates your efforts to maintain this facility in compliance with state and federal rules. Should you have any questions or comments, please contact Daniel Hall at 407-897-4167 or via e-mail at Daniel.K.Hall@dep.state.fl.us.

Sincerely,

Aaron Watkins,, Manager
Central District
Florida Department of Environmental Protection

Enclosures: Inspection Report (with attachments

cc:

DRAFT

Florida Department of

Environmental Protection

Hazardous Waste Inspection Report

FACILITY INFORMATION:

Facility Name: Setra of North America

On-Site Inspection Start Date: 09/23/2014 **On-Site Inspection End Date:** 09/23/2014

ME ID#: 37999 **EPA ID#:** FLR000079731

Facility Street Address: 1155 Elboc Way, Winter Garden, Florida 34787-4487

Contact Mailing Address: 6012 High Point Rd, Greensboro, North Carolina 27407-7009

County Name: Orange **Contact Phone:** (336) 878-5420

NOTIFIED AS:

SQG (100-1000 kg/month)

INSPECTION TYPE:

Routine Inspection for CESQG (<100 kg/month) facility

INSPECTION PARTICIPANTS:

Principal Inspector: Daniel K. Hall, Inspector

Other Participants: Miguel Laro, Service Manager

LATITUDE / LONGITUDE: Lat 28° 33' 1.35" / Long 81° 33' 44.93"

SIC CODE: 7538 - Services - general automotive repair shops

TYPE OF OWNERSHIP: Private

DRAFT

Introduction:

On September 23, 2014, Daniel Hall of the Florida Department of Environmental Protection (FDEP) and Miguel Laro of Motor Coach Industries (MCI) conducted a hazardous waste inspection at MCI Sales and Service, Inc. formerly known as Setra North America located at 1155 Elboc Way, Winter Garden, Florida.

MCI Sales and Service, Inc. has been at this location since 2012 and employs 21 staff. The facility is on City of Winter Garden water and sewer services.

EPA ID Number FLR000079731 was issued to Setra of Orlando on September 5, 2001 under the management of Ed Wells. On May 18, 2010, the number was reissued to Setra of North America under the management of Jennifer Holliday. MCI Sales and Service, Inc. has not notified the Department of its waste activities. As a Conditionally Exempt Small Quantity Generator of hazardous waste, MCI Sales and Service, Inc. is not required to notify the Department of its waste activity unless it is their intention to use EPA ID Number FLR982128019. If this facility intends to use EPA ID Number FLR982128019, please submit Form 8700-12FL Florida Notification of Regulated Waste to the DEP Waste Management Division, a copy of which is attached.

On January 16, 2015, Daniel Hall returned to the facility to inspect records not reviewed during the initial inspection and check on the compliance status of previously noted violations.

Inspection History:
This is the first inspection of this facility by the Department for compliance with state and federal hazardous waste regulations.

Process Description:

MCI Sales and Service, Inc. is a national corporation selling and repairing motor coaches (charter buses) and are the sole North America distributor for Setra, a division of Daimler AG. The Winter

Garden facility is one of 6 service centers in Canada and the United States.

MCI has 10 bays for servicing motor coaches. The facility does standard automotive maintenance as well as body, paint, and interiors. There is also one wall draft paint booth at the south end of the building, the facility paints parts primarily but a few times a year will paint an entire bus.

The service bays are equipped with two 30-gallon Safety Kleen parts washers (solvent based) and one Safety Kleen aqueous clamshell design parts washer.

There is also a new bead blast booth set up in the maintenance shop. The media has never been sampled or replaced.

Outside the maintenance shop at the northeast corner of the building is one 250 gallon used oil tank and one 250 gallon used antifreeze tank. Both tanks are located in shared secondary containment. The used oil tank was properly labeled as "Used Oil" but the used antifreeze tank was labeled as "Used Coolant". It is recommended used antifreeze containers must be labeled with the words "Used Antifreeze".

The maintenance shop is equipped with five rolling oil caddies, each caddie was labeled as "Used Oil".

Antifreeze is collected in a 50 gallon rolling garbage cans for certain repairs and then returned to the bus the coolant was removed from.

Used antifreeze removed from buses that will not be reused is captured in a large, flat rolling tray. The tray was not labeled "Used Antifreeze". The used antifreeze in the rolling tray is pumped out of the tray and into the used antifreeze tank.

Used oil filters are drained and collected for pickup by Safety Kleen.

Inside the paint mixing room was one 30-gallon drum labeled for waste paint. The label also listed waste codes F003, F005, D001, D005, D006, D007, D008, and D035. There was also a gun cleaner connected to a 5-gallon can of laquer thinner 6782. Per the MSDS this thinner is composed various amounts of toluene, ketones, benzenes, acetates, and alcohols. It may also contain methylene chloride and perchloroethylene.

Used batteries are collected on a pallet under cover to the south side of the building.

Next to the batteries was a tote cage for collecting aerosols. Per staff, aerosol cans are punctured in this area and allowed to drain into a small open container where the drained materials is left to cure or evaporate. [40 CFR 265.31] The aerosol propellants are vented to the atmosphere as part of this process. Staff were informed at the time of inspection that this process must be stopped. The January 16, 2015 follow-up found that aerosols were no longer being punctured and a proper can puncturing mechanism had been ordered.

Three boxes of spent fluorescent bulbs were noted in one area of the building. The boxes were labeled properly but were not dated. [40 CFR 273.15(c)] Additionally, four spent bulbs were noted propped up in a corner and ten more lying on a shelf. [40 CFR 273.13(d)] The January 16, 2015 follow-up found that all bulbs were properly boxed and were dated during the inspection.

RECORDS:
Records were reviewed during the January 16, 2015 follow-up inspection.

Safety Kleen handles MCI's used oil, used antifreeze, hazardous waste, and universal waste bulbs. The facility is part of Safety Kleen's solvent Continued Use Program (CUP) for the parts washers.

Since opening MCI has only shipped hazardous waste once in January 2015 when Safety Kleen removed 200 pounds of waste paint. The manifest was completed properly and MCI used "CESQG" as it's EPA ID Number.

DRAFT

Interstate Battery handles old lead acid batteries and the bills properly note the number of cores delivered and removed.

New Potential Violations and Areas of Concern:

Violations

Type:	Violation
Rule:	265.31
Explanation:	Maintenance and operation of facility. Facilities must be maintained and operated to minimize the possibility of a fire, explosion, or any unplanned sudden or non-sudden release of hazardous waste or hazardous waste constituents to air, soil, or surface water which could threaten human health or the environment. Specifically, MCI was puncturing aerosol cans and draining the contents into 1 gallon paint cans which were left open to dry or evaporate. The cans were punctured without the use of a carbon filter.
Corrective Action:	Immediately cease improper treatment/disposal of aerosol can contents. The January 16, 2014 follow-up inspection found that the facility has ceased puncturing aerosol cans and has ordered a puncturing rig with a carbon filter.

Type:	Violation
Rule:	273.13(d)(1)
Explanation:	A small quantity handler of universal waste must contain any lamp in containers or packages that are structurally sound, adequate to prevent breakage, and compatible with the contents of the lamps. Such containers and packages must remain closed and must lack evidence of leakage, spillage or damage that could cause leakage under reasonably foreseeable conditions. Specifically, MCI stored bulbs unprotected on a shelf and propped up in a corner on the floor
Corrective Action:	Immediately box all waste mercury containing bulbs. The January 16, 2015 follow-up found all bulbs properly boxed and stored.

Type:	Violation
Rule:	273.15(c), 273.15(c)(1)
Explanation:	A small quantity handler of universal waste who accumulates universal waste must be able to demonstrate the length of time that the universal waste has been accumulated from the date it becomes a waste or is received. The handler may make this demonstration by: Placing the universal waste in a container and marking or labeling the container with the earliest date that any universal waste in the container became a waste or was received. Specifically, MCI had three boxes of waste mercury containing lamps with no dates.
Corrective Action:	Date all boxes of waste mercury containing lamps when the first lamp is added. The boxes were dated during the January 16, 2015 follow-up.

DRAFT

Signed:

A hazardous waste compliance inspection was conducted on this date, to determine your facility's compliance with applicable portions of Chapters 403 & 376, F.S., and Chapters 62-710, 62-730, 62-737, & 62 -740 Florida Administrative Code (F.A.C.). Portions of the United States Environmental Protection Agency's Title 40 Code of Federal Regulations (C.F.R.) 260 - 279 have been adopted by reference in the state rules under Chapters 62-730 and 62-710, F.A.C. The above noted potential items of non-compliance were identified by the inspector(s).

This is not a formal enforcement action and may not be a complete listing of all items of non-compliance discovered during the inspection.

Daniel K. Hall	Inspector
PRINCIPAL INSPECTOR NAME	**PRINCIPAL INSPECTOR TITLE**
	FDEP
	ORGANIZATION

Supervisor: **Aaron Watkins**

NOTE: By signing this document, the Site Representative only acknowledges receipt of this Inspection Report and is not admitting to the accuracy of any of the items identified by the Department as "Potential Violations" or areas of concern.

DRAFT

Site No. 22

Go Vacations America Inc.

DRAFT

8/12 CB - Log → B

Florida Department of Environmental Regulation
Twin Towers Office Bldg. • 2600 Blair Stone Road • Tallahassee, Florida 32399-2400

DER Form #: 17-761.900(6)
Form Title: Closure Assessment Form
Effective Date: December 10, 1990
DER Application No. _____ (Filled in by DER)

Closure Assessment Form

Owners of storage tank systems that are replacing, removing or closing in place storage tanks shall use this form to demonstrate that a storage system closure assesment was performed in accordance with Rule 17-761 or 17-762, Florida Administrative Code. Eligible Early Detection Incentive (EDI) and Reimbursement Program sites do not have to perform a closure assessment.

Please Print or Type
Complete All Applicable Blanks

1. Date: August 07, 1993
2. DER Facility ID Number: ~~FL 52072~~ 489300846 3. County: Orange
4. Facility Name: Go Vacations America, Inc.
5. Facility Owner: Go Vacations America, Inc.
6. Facility Address: 1681 East State Road 50, Winter Garden, Florida 34787
7. Mailing Address: Same As Above
8. Telephone Number: (407) 877-6100 9. Facility Operator: Mr. Barry Breckon
10. Are the Storage Tank(s): **(Circle one or both)** A. Aboveground or (B) Underground
11. Type of Product(s) Stored: Used Oil
12. Were the Tank(s): **(Circle one)** A. Replaced (B) Removed C. Closed in Place D. Upgraded (aboveground tanks only)
13. Number of Tanks Closed: One 14. Age of Tanks: Unknown

DRAFT

Facility Assessment Information

Yes	No	Not Applicable	
	X		1. Is the facility participating in the Florida Petroleum Liability Insurance and Restoration Program (FPLIRP)?
X			2. Was a Discharge Reporting Form submitted to the Department? If yes, When: Attached Where:
X			3. Is the depth to ground water less than 20 feet?
X			4. Are monitoring wells present around the storage system? Note: 1 well installed 6' SE of tank. If yes, specify type: X Water monitoring ☐ Vapor monitoring
X			5. Is there free product present in the monitoring wells or within the excavation? (Minor Sheen)
	X		6. Were the petroleum hydrocarbon vapor levels in the soils greater than 500 parts per million for gasoline? Specify sample type: ☐ Vapor Monitoring wells X Soil sample(s)
	X		7. Were the petroleum hydrocarbon vapor levels in the soils greater than 50 parts per million for diesel/kerosene? Specify sample type: ☐ Vapor Monitoring wells X Soil sample(s)
		X	8. Were the analytical laboratory results of the ground water sample(s) greater than the allowable state target levels? (See target levels on reverse side of this form and supply laboratory data sheets) No lab samples collected
	X		9. If a used oil storage system, did a visual inspection detect any discolored soil indicating a release? None noted.
X			10. Are any potable wells located within ¼ of a mile radius of the facility? Facility Well
X			11. Is there a surface water body within ¼ mile radius of the site? If yes, indicate distance Drainage Ditch ~1000' North

Northwest District: 160 Governmental Center, Pensacola, Florida 32501-5794, 904-436-8300
Northeast District: 7825 Baymeadows Way, Suite B 200, Jacksonville, Florida 32207, 904-798-4200
Central District: 3319 Maguire Blvd. Suite 232, Orlando, Florida 32803-3767, 407-894-7555
Southwest District: 4520 Oak Fair Blvd., Tampa, Florida 33610-7347, 813-623-5561
South District: 2269 Bay St., Fort Myers, Florida 33901-2896, 813-332-6975
Southeast District: 1900 S. Congress Ave. Suite A, West Palm Beach, Florida 33406, 407-433-2650

DER Form #: 17-761.900(6)
Form Title: Closure Assessment Form
Effective Date: December 10, 1990
DER Application No. _____ (Filled in by DER)

12. A detailed drawing or sketch of the facility that includes the storage system location, monitoring wells, buildings, storm drains, sample locations, and dispenser locations must accompany this form.
13. If a facility has a pollutant storage tank system that has both gasoline and kerosene/diesel stored on site, both EPA Method 602 and EPA Method 610 must be performed on the ground water samples obtained.
14. Amount of soils removed and receipt of proper disposal.
15. If yes is answered to any one of questions 5-9, a Discharge Reporting Form 17-761.900(1) indicating a suspected release shall be submitted to the Department within one working day.
16. A copy of this form and any attachments must be submitted to the Department's district office in your area and to the locally administered program office under contract with the Department within 60 days of completion of tank removal or filling a tank with an inert material.

* Note: Pending Laboratory Analysis of Ground Water.

_____ _____
Signature of Owner Date

Howard J Mann 8/10/93
Signature of Person Performing Assessment Date

_____
Title of Person Performing Assessment

DRAFT

State Ground Water Target Levels That Affect A Pollutant Storage Tank System Closure Assessment

State ground water target levels are as follows:

1. For gasoline (EPA Method 602):
   a. Benzene 1 ug/l
   b. Total VOA 50 ug/l
      - Benzene
      - Toluene
      - Total Xylenes
      - Ethylbenzene
   c. Methyl Test-Butyl Ether (MTBE) 50 ug/l

2. For kerosene/diesel (EPA Method 610):
   a. Polynuclear Aromatic Hydrocarbons (PAHS) (Best achievable detection limit, 10 ug/l maximum)

Go Vacation America
Used Oil Tank Removal
August 7, 1993

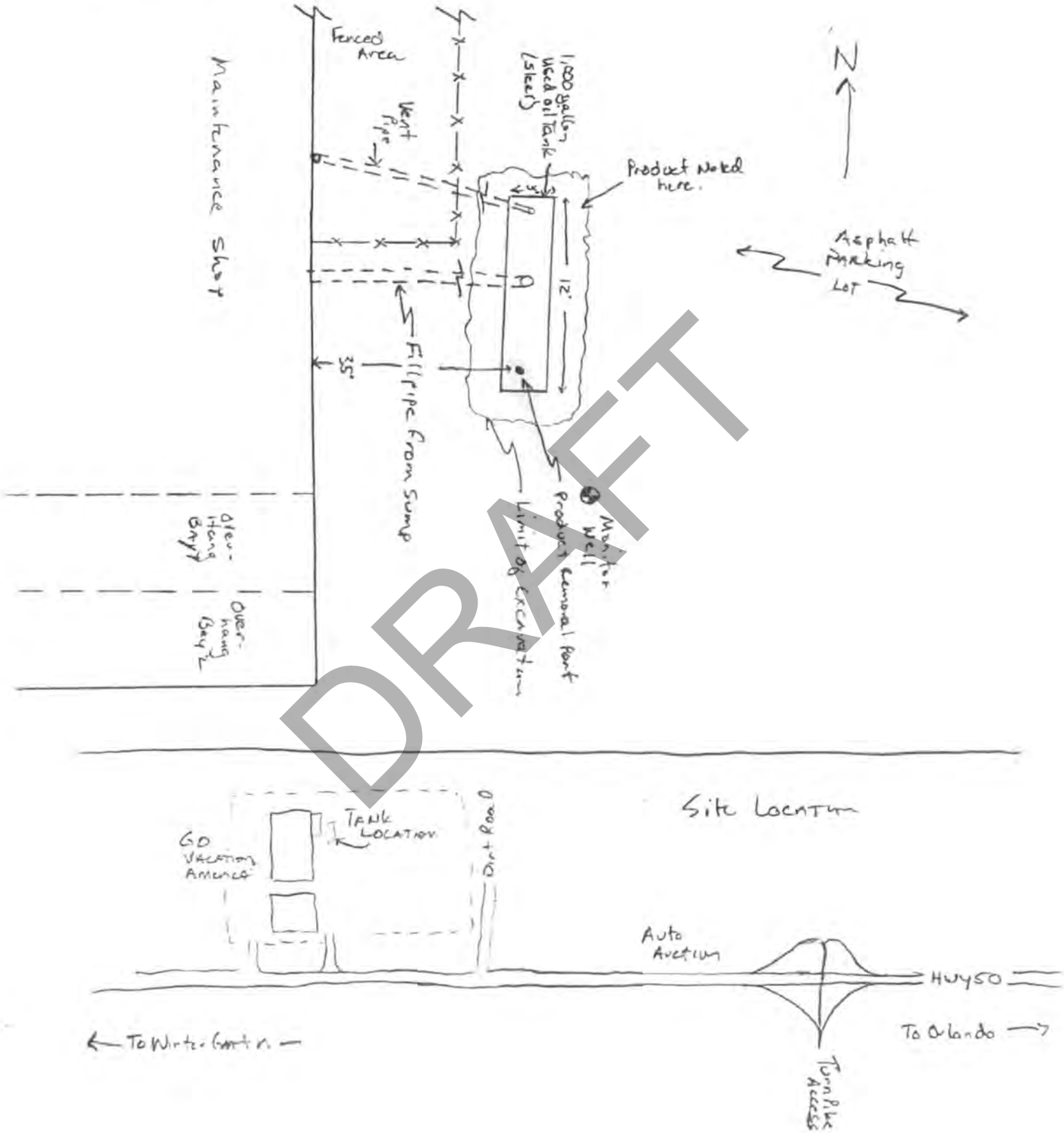

DRAFT

August 7, 1993

Attachment to the:
Florida Department of Environmental Protection
Discharge Reporting Form

Go Vacations America, Incorporated, located at 1681 Highway 50, Winter Garden, Florida is operating as a recreational vehicle sales, rental and service concern. As part of operations, a 1000 gallon, steel underground storage tank was used for waste oil collection prior to disposal. Upon an inspection by Orange County Environmental Control Department, it was determined that the tank has not been previously registered as required by Section 17-761 of the FAC. The facility immediately arranged to have the tank registered and properly closed.

During removal of the tank by ERC General Contracting Services, Incorporated, evidence of a potential release was noted in groundwater present at the bottom of the excavation. A sheen was noted at the southeastern portion of the excavation. No free-product was noted.

Inspection of the tank and appurtenances did not indicate any evidence of leakage. No visibly stained soils were evident around the fill pipe, vent line, product removal vault or soils excavated during removal. Upon backfill, a temporary monitor well was installed for the purpose of sample collection. No samples have been collected and analyzed at this time.

[illegible] by Petro Serv 7/4/93

According to the operator, Mr. Barry Breckon, a qualified consultant will be retained for the purpose of evaluating potential impacts to groundwater and perform the required sampling and analysis per Section 17-770 of the FAC.

DRAFT

ENVIRO-TECH, INC.

ENVIRONMENTAL ENGINEERING CONSULTANTS

RECEIVED
ENVIRONMENTAL
PROTECTION DIVISION
2006 OCT 20 AM 11:02

October 19, 2006

TALLAHASSEE COPY

Ms. Kristin Harbin
Orange County-Environmental Protection Division
800 Mercy Drive, Suite 4
Orlando, Florida 32808-7896

RECEIVED
ENVIRONMENTAL
PROTECTION DIVISION
2006 OCT 25 P 12:45

Re: **Limited Contamination Assessment Report (SA-LCAR)**
Former Go Vacations of America, Inc. (Suncoast RV Site)
12201 West Colonial Drive (Formerly - 1681 E. Highway 50)
Winter Garden, Orange County, Florida
FDEP Facility ID No.: 48-9300846
Discharge Date: August 7, 1993
Site Priority Score: 49
A Non-Program Site

DRAFT

Dear Ms. Harbin:

Per our telephone conversation on October 19, 2006, responses to the request for additional information on the above referenced SA-LCAR have been included in this letter. Items that cannot be verbally addressed have been attached for your review. Please refer to the following comments and responses:

COMMENT: Well construction logs and lithologic logs were not provided in the report. Please provide the Division a well construction log for MW-1 and lithologic logs for soil borings AB-1 through AB-4.

RESPONSE: Please refer to the well construction log for MW-1 and the lithologic logs for soil borings AB-1 through AB-4 included with this response.

COMMENT: A groundwater sampling log was not provided for monitor well MW-1. Please provide the groundwater sampling log for the Division's review.

RESPONSE: Please refer to the groundwater sampling log for monitor well MW-1 included with this response.

COMMENT: OVA readings for soil borings AB-1 through AB-4 were provided on the hand-drawn figure in the report. However, the OVA readings for the monitor well in MW-1 were not observed. Please provide the OVA readings obtained during the field screening at MW-1 to the Division for review.

RESPONSE: Please refer to the revised hand-drawn figure showing the OVA readings obtained during the field screening at monitor well MW-1 included with this response.

Please note that we are currently in the process of obtaining a well abandonment permit from Orange County to properly abandon MW-1 so that this project may obtain a No Further Action status.

Thank you for your assistance with this project. If you have any questions concerning this response, please feel free to call me at 352-694-1799.

Sincerely,

Robert M. Couch III

Robert M. Couch III, P.E.
President
Enviro-Tech, Inc.

DRAFT

3852 SE MARICAMP ROAD • OCALA, FLORIDA 34471 • PHONE (352)694-1799 • FAX (352)694-1796

N

SUNCOAST RV SITE PLAN

12201 W. COLONIAL DRIVE
WINTER GARDEN, FLORIDA

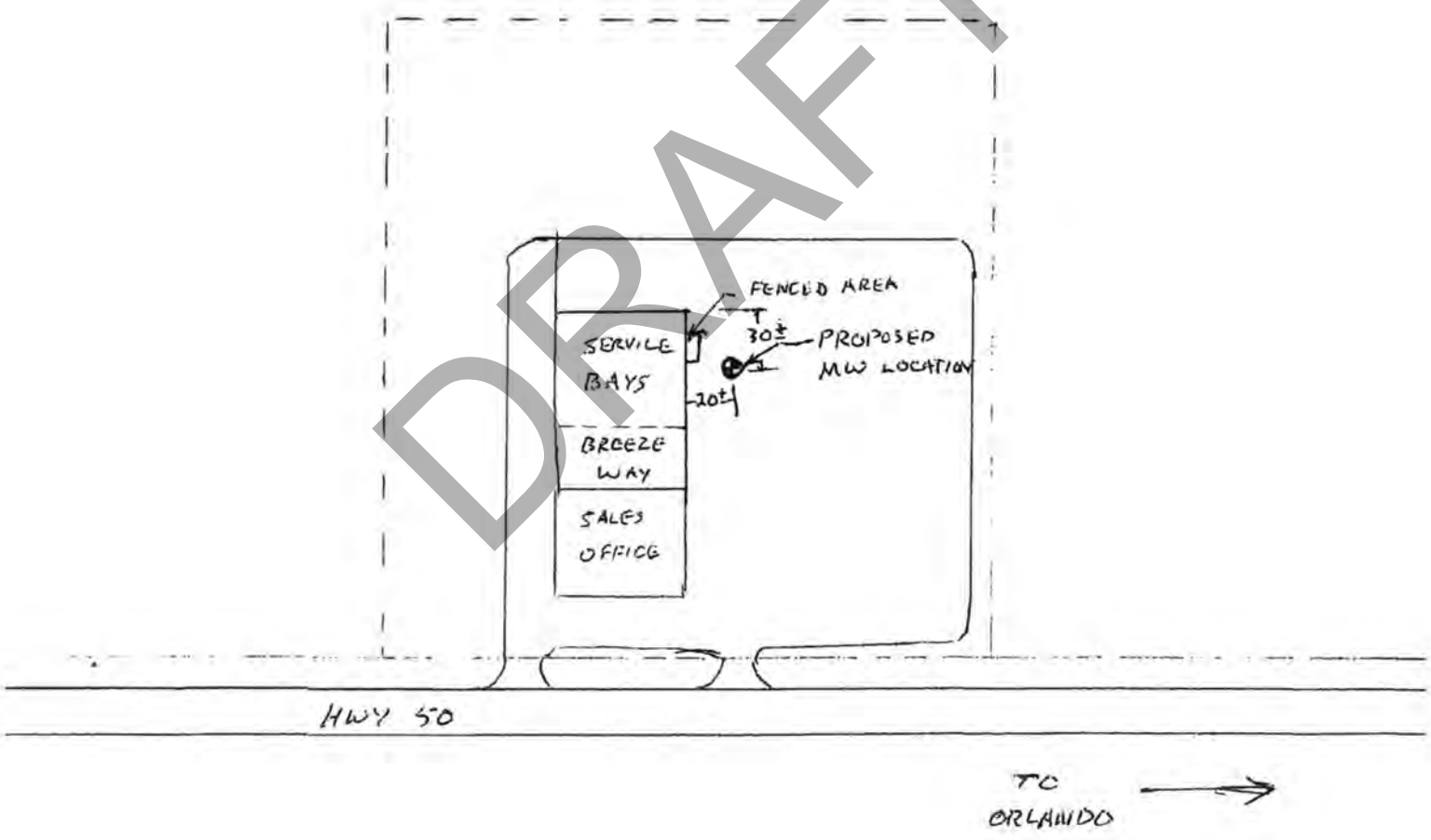

DRAFT

ORANGE COUNTY GOVERNMENT
FLORIDA

ENVIRONMENTAL PROTECTION DIVISION
Lori Cunniff, *Manager*
Leeds Commerce Center
800 Mercy Drive, Suite 4
Orlando, Florida 32808-7896
407-836-1400 • Fax 407-836-1499
www.OrangeCountyFL.net

P. G. Certification

The Limited Contamination Assessment Report and No Further Action Proposal, and Limited Contamination Assessment Report Addendum for the Former Go Vacations of America, Inc. site located at 12201 West Colonial Drive (Formerly 1681 East Highway 50), Winter Garden, Orange County, Florida, FDEP Facility ID No. 489300846 have been reviewed.

I hereby certify that in my professional judgment, the components of the Limited Contamination Assessment Report and No Further Action Proposal, and Limited Contamination Assessment Report Addendum satisfy the requirements set forth in Chapter 62-770, FAC and that the geological interpretations in this report provide reasonable assurances of achieving the assessment objectives stated in Chapter 62-770, FAC. However, I have not evaluated and do not certify aspects of the aforementioned documents that are outside my area of expertise.

___ I personally completed this review.

_X_ This review was conducted by Kristin Harbin under my supervision.

DRAFT

Matthew Green, P.G.
Professional Geologist #1880
Petroleum Cleanup Team

11/15/06
Date

Florida Department of
Environmental Protection
Bob Martinez Center
2600 Blair Stone Road
Tallahassee, Florida 32399-2400

Charlie Crist
Governor

Jeff Kottkamp
Lt. Governor

Michael W. Sole
Secretary - Designee

January 4, 2007

CERTIFIED MAIL #7005 3110 0003 6320 1657
RETURN RECEIPT REQUESTED

Mr. Michael M. Bajalia
Suncoast RV
3332 Southside Boulevard,
Jacksonville, Florida 32246

Subject: Site Rehabilitation Completion Order
Former Go Vacations of America, Inc.
12201 West Colonial Drive (Formerly 1681 East Highway 50)
Winter Garden, Orange County
FDEP Facility ID# 489300846
Discharge Date: August 7, 1993 (Non-program)

DRAFT

Dear Mr. Bajalia:

The Orange County Environmental Protection Division has reviewed the Limited Contamination Assessment Report (LCAR) and No Further Action Proposal (NFAP), dated September 13, 2006 (received September 14, 2006) and LCAR Addendum (LCARA), dated October 19, 2006 (received October 20, 2006) and supplemental information received through November 3, 2006, prepared and submitted by Enviro-Tech, Inc. for the petroleum product discharge referenced above. Documentation submitted with the LCAR and LCARA confirms that criteria set forth in Subsection 62-770.680(1), Florida Administrative Code (F.A.C.), have been met. Please refer to the attached map of the source property and analytical summary tables. The LCAR/NFAP is hereby incorporated by reference in this Site Rehabilitation Completion Order (Order). Therefore, you are released from any further obligation to conduct site rehabilitation at the site for petroleum product contamination associated with the discharge referenced above, except as set forth below.

In the event concentrations of petroleum products' contaminants of concern increase above the levels approved in this Order, or if a subsequent discharge of petroleum or petroleum product occurs at the facility, the Florida Department of Environmental Protection (Department) may require site rehabilitation to reduce concentrations of petroleum products' contaminants of concern to the levels approved in the LCAR/NFAP or otherwise allowed by Chapter 62-770, F.A.C.

Legal Issues

The Department's Order shall become final unless a timely petition for an administrative hearing is filed under Sections 120.569 and 120.57, Florida Statutes (F.S.), within 21 days of receipt of this Order. The procedures for petitioning for an administrative hearing are set forth below.

Persons affected by this Order have the following options:

(A) If you choose to accept the Department's decision regarding the LCAR/NFAP you do not have to do anything. This Order is final and effective as of the date on the top of the first page of this Order.

(B) If you choose to challenge the decision, you may do the following:

(1) File a request for an extension of time to file a petition for an administrative hearing with the Department's Agency Clerk in the Office of General Counsel within 21 days of receipt of this Order; such a request should be made if you wish to meet with the Department in an attempt to informally resolve any disputes without first filing a petition for an administrative hearing; or

(2) File a petition for an administrative hearing with the Department's Agency Clerk in the Office of General Counsel within 21 days of receipt of this Order.

Please be advised that mediation of this decision pursuant to Section 120.573, F.S., is not available.

DRAFT

How to Request an Extension of Time to File a Petition for an Administrative Hearing

For good cause shown, pursuant to Subsection 62-110.106(4), F.A.C., the Department may grant a request for an extension of time to file a petition for an administrative hearing. Such a request must be filed (received) by the Department's Agency Clerk in the Office of General Counsel at 3900 Commonwealth Boulevard, Mail Station 35, Tallahassee, Florida, 32399-3000, within 21 days of receipt of this Order. Petitioner, if different from Suncoast RV, shall mail a copy of the request to Suncoast RV at the time of filing. Timely filing a request for an extension of time tolls the time period within which a petition for an administrative hearing must be made.

How to File a Petition for an Administrative Hearing

A person whose substantial interests are affected by this Order may petition for an administrative hearing under Sections 120.569 and 120.57, F.S. The petition must

contain the information set forth below and must be filed (received) by the Department's Agency Clerk in the Office of General Counsel at 3900 Commonwealth Boulevard, Mail Station 35, Tallahassee, Florida, 32399-3000, within 21 days of receipt of this Order. Petitioner, if different from Suncoast RV, shall mail a copy of the petition to Suncoast RV at the time of filing. Failure to file a petition within this time period shall waive the right of anyone who may request an administrative hearing under Sections 120.569 and 120.57, F.S.

Pursuant to Subsection 120.569(2), F.S. and Rule 28-106.201, F.A.C., a petition for an administrative hearing shall contain the following information:

(a) The name, address, and telephone number of each petitioner; the name, address, and telephone number of the petitioner's representative, if any; the facility owner's name and address, if different from the petitioner; the FDEP facility number, and the name and address of the facility;
(b) A statement of when and how each petitioner received notice of the Department's action or proposed action;
(c) An explanation of how each petitioner's substantial interests are or will be affected by the Department's action or proposed action;
(d) A statement of the disputed issues of material fact, or a statement that there are no disputed facts;
(e) A statement of the ultimate facts alleged, including a statement of the specific facts the petitioner contends warrant reversal or modification of the Department's action or proposed action;
(f) A statement of the specific rules or statutes the petitioner contends require reversal or modification of the Department's action or proposed action; and
(g) A statement of the relief sought by the petitioner, stating precisely the action petitioner wishes the Department to take with respect to the Department's action or proposed action.

DRAFT

This Order is final and effective as of the date on the top of the first page of this Order. Timely filing a petition for an administrative hearing postpones the date this Order takes effect until the Department issues either a final order pursuant to an administrative hearing or an Order Responding to Supplemental Information provided to the Department pursuant to meetings with the Department.

Judicial Review

Any party to this Order has the right to seek judicial review of it under Section 120.68, F.S., by filing a notice of appeal under Rule 9.110 of the Florida Rules of Appellate Procedure with the Department's Agency Clerk in the Office of General Counsel at 3900 Commonwealth Boulevard, Mail Station 35, Tallahassee, Florida, 32399-3000, and by filing a copy of the notice of appeal accompanied by the applicable

filing fees with the appropriate district court of appeal. The notice of appeal must be filed within 30 days after this Order is filed with the Department's clerk (see below).

Questions

Any questions regarding Orange County Environmental Protection Division's review of your LCAR/NFAP should be directed to Kristin Harbin at (407) 836-1528. Questions regarding legal issues should be referred to the Department's Office of General Counsel at (850) 245-2242. Contact with any of the above does not constitute a petition for an administrative hearing or a request for an extension of time to file a petition for an administrative hearing.

The FDEP Facility Number for this facility is 489300846. Please use this identification on all future correspondence with the Department or Orange County Environmental Protection Division.

Sincerely,

Michael E. Ashey, Chief
Bureau of Petroleum Storage Systems

MEA/klh

Attachments

cc: Bret LeRoux, FDEP Central District Office
Grace Rivera, FDEP – BPSS (PCS2)
Kristin Harbin, Orange County Environmental Protection Division
Robert M. Couch III, P.E., Enviro-Tech, Inc.
3582 Maricamp Road, Ocala, Florida 34471
Leon Stroud, Suncoast RV
12201 West Colonial Drive, Winter Garden, Florida 34787
File

FILING AND ACKNOWLEDGMENT
FILED, on this date, pursuant to §120.52 Florida Statutes, with the designated Department Clerk, receipt of which is hereby acknowledged.

Nancy C Dan — 1-8-07
Clerk (or Deputy Clerk) — Date

DRAFT

ORANGE COUNTY GOVERNMENT
FLORIDA

ENVIRONMENTAL PROTECTION DIVISION
Lori Cunniff, Manager
Leeds Commerce Center
800 Mercy Drive, Suite 4
Orlando, Florida 32808-7896
407-836-1400 • Fax 407-836-1499
www.OrangeCountyFL.net

P. G. Certification

The Limited Contamination Assessment Report and No Further Action Proposal, and Limited Contamination Assessment Report Addendum for the Former Go Vacations of America, Inc. site located at 12201 West Colonial Drive (Formerly 1681 East Highway 50), Winter Garden, Orange County, Florida, FDEP Facility ID No. 489300846 have been reviewed.

I hereby certify that in my professional judgment, the components of the Limited Contamination Assessment Report and No Further Action Proposal, and Limited Contamination Assessment Report Addendum satisfy the requirements set forth in Chapter 62-770, FAC and that the geological interpretations in this report provide reasonable assurances of achieving the assessment objectives stated in Chapter 62-770, FAC. However, I have not evaluated and do not certify aspects of the aforementioned documents that are outside my area of expertise.

___ I personally completed this review.

_X_ This review was conducted by Kristin Harbin under my supervision.

DRAFT

Matthew Green, P.G.
Professional Geologist #1880
Petroleum Cleanup Team

11/15/06
Date

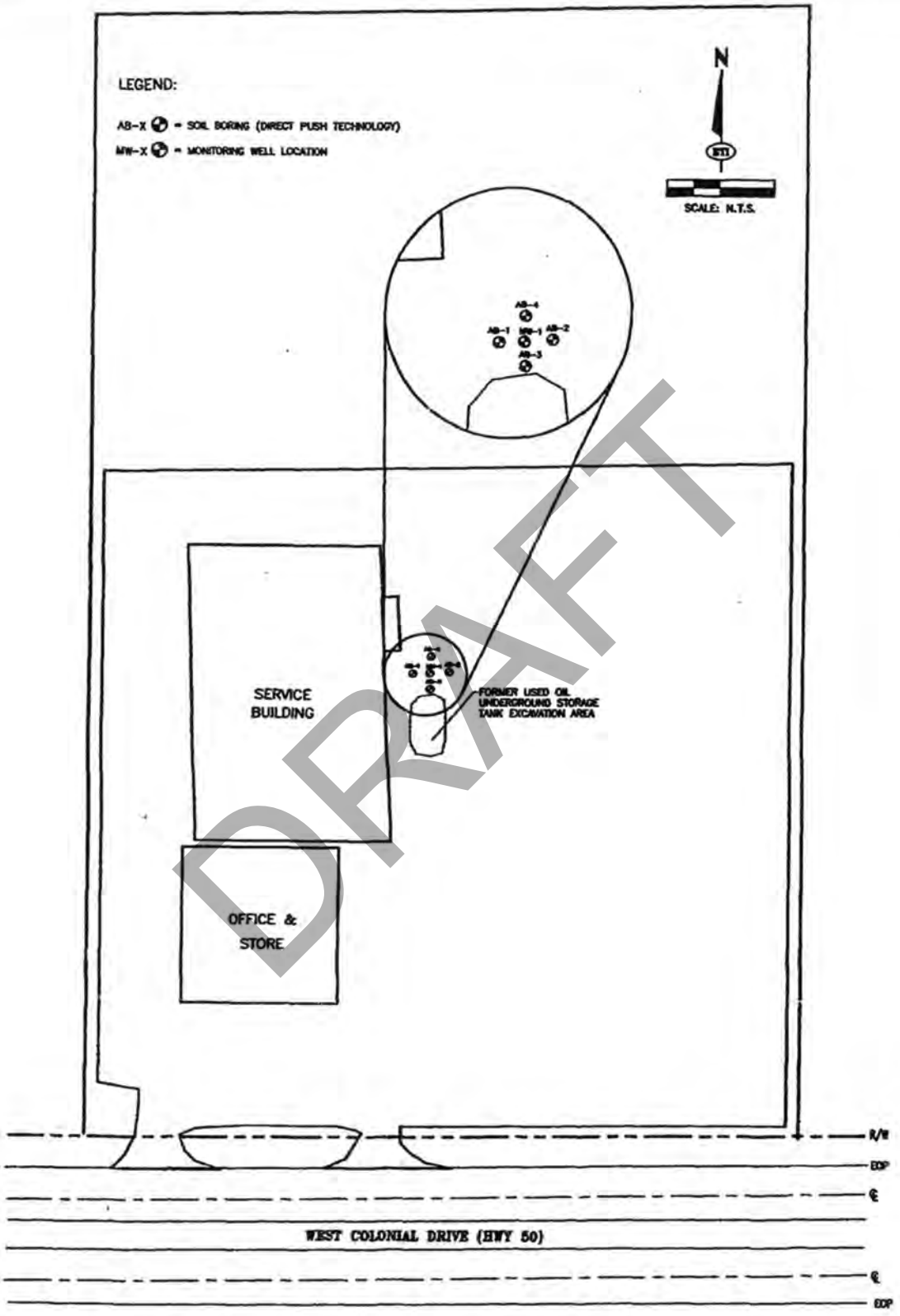

DRAFT

ENVIRO-TECH, INC.	LIMITED CONTAMINATION ASSESSMENT REPORT FOR SUNCOAST RV, INC. BORING LOCATION MAP	SUNCOAST RV FORMER GO VACATIONS RV 12201 W COLONIAL DRIVE WINTER GARDEN, FLORIDA	FIGURE 1

ENVIRONMENTAL & CIVIL ENGINEERING CONSULTANTS
3852 SE MARICAMP ROAD
OCALA, FLORIDA 34471
PHONE: (352) 694-1799
FAX: (352) 694-1796

LOCATION: P.N. 2003-067 SHT. 1 of 1

Florida Department of Environmental Protection
Bureau of Petroleum Storage Systems
Facility Inspection Cover Page
Facility Information

District: CD
County: Orange
Facility ID#: 9300846
Name: Go Vacations America Inc
1681 E Hwy 50
Winter Garden, FL 34787
Contact: Barry Breckon
Phone: --

Type: Other Regulated Facility
Status: Closed
Latitude: 28:33:07.1532
Longitude: 81:33:43.7436
LL Method: DPHO
LL Status: REVIEWED
Status Date: 10//03/2008

Account Owner Information

Name: Go Vacations America Inc
1681 E Hwy 50
Winter Garden, FL 34787
Phone: --

Effective Date: 10/05/1993
Placard#/Date: -

Tank Owner Information

Name: Go Vacations America Inc
1681 E Hwy 50
Winter Garden, FL 34787
Phone: --

Effective Date: 10/05/1993

DRAFT

Tank #	Size	Content	Installed	Placement	Status	Const	Pipe	Monitor
1	500	Waste Oil	01/01/1973	UNDER	B			

***Note: Construction, Piping, and Monitoring Info not shown for CLOSED tanks (Status of A or B).**

No Insurance Documents found!

No OPEN violations found!

Discharge Information

Discharge Date	Cleanup Status	Score	Eligibility Info	Site Manager	Phone
08/07/1993	Completed	49	-	Harbin_Kl	

Site No. 23

Dunbar Ave Debris Staging Area; Winter Garden Trash Site

DRAFT

SANITARY LANDFILL
CITY OF WINTER GARDEN

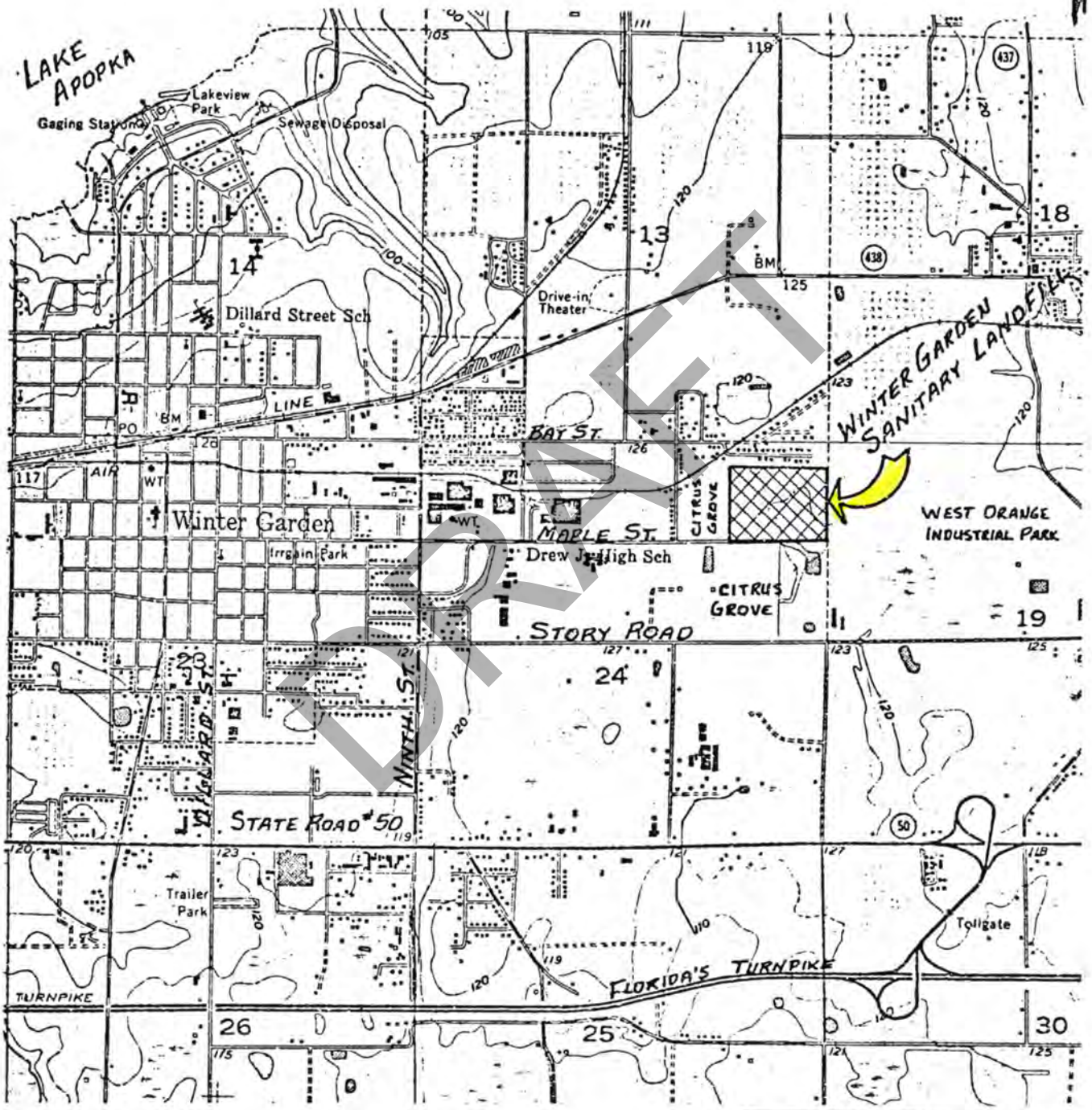

Job No.	B-W05-121-00
Drawn:	T. N. B.
Date:	Dec. 30, 1974
Scale:	1" = 2000'

GROO - MICHAELS SERVICES INC.
3025 EAST SOUTH STREET ORLANDO, FLORIDA

State of Florida
DEPARTMENT OF ENVIRONMENTAL REGULATION

INTEROFFICE MEMORANDUM

Routing To District Offices And To Other Than The Addressee

To: _____ Loctn.: _____
To: _____ Loctn.: _____
To: _____ Loctn.: _____
From: _____ Date: _____

ST. JOHNS RIVER DISTRICT

TO: Steve Lewis OSJ-77-1524

THROUGH: A. Senkevich JH for AS

THROUGH: L. T. Kozlov

FROM: John D. McManamy JDm

DATE: July 29, 1977

SUBJECT: Orange County ~~D/F~~ SW
Winter Garden Trash Site
Chronological History of Events

DRAFT

Accept all types of waste except the garbage waste which is collected in the city and transported to Porter Transfer Station in Orange County.

1) On May 17, 1974 this site was inspected by John McManamy and placed on the solid waste inventory list. The site did not provide daily cover, has a high watertable, had shallow wells on north edge of the site, with homes less than 1,000 feet from the site. This site does not comply with Chapter 10D-12 and the proposed Chapter 17-7, F.A.C.

2) On August 9, 1974 a site inspection was made by John McManamy. There was no daily cover and no evidence of an cover for 2 to 3 weeks.

3) On August 12 1974 we received a letter from the City Manager, Mr. Baxter, regarding the site inspection of August 9, 1974 complaining that wer were requiring the city to apply for a permit which would place undue burden on the city since the site is used primarily for a trash site. The site has three drawbacks; lack of cover, the highwater table, and proximity of homes to site on shallow wells.

4) On September 12, 1974 a site inspection was made by John McManamy. The site needs a good cleaning up, daily cover, and is a fire hazard.

5) On December 6, 1974 and December 23, 1974 letters were received from Mr. Baxter, stating that all garbage and wet waste is hauled to the county transfer station. The site is used only for yard trash, white goods and building construction waste. Inspection has revealed presence of tires, asphalt waste for roofs, etc., disposed of at this site.

Continued.....

6) On December 31, 1974 we received a data form with permit applications and the review showed that the site conflicts with Chapter 17-7, F.A.C.

   A) Suitable cover is not available for daily cover as required by Chapter 17-7.05 (3)j.n., F.A.C.
   B) The watertable is 2 to 3 feet, the swamp to the north/west and west of the site; a five foot differential must be maintained between waste and water per Chapter 17-7.05 (3)b., F.A.C.
   C) Residents on shallow well within 1,000 feet of the site is prohibited per Chapter 17-7.04 (2)h., F.A.C.
   D) Solid waste cannot dump in water per Chapter 17-7.04 (2)a, and f., F.A.C.

7) On January 21, 1975, aerial flight 15; photos shows distance from home to site and swamp area.

8) On January 22, 1975 a letter was sent to Mr. Baxter from Charles M. Collins stating the site conflicts with Chapter 17-7, F.A.C. and is not suitable for landfill and alternate method of disposal, such as incineration, etc. should be pursued.

9) On Feburary 7, 1975 a letter was received from Mr. W. R. Fritz, P.E., stating that the city only uses the site for trash and would a permit is issued, the water is be supplied to homes. NOTE: Chapter 17-7, F.A.C., does not distinguish the difference between garbage and trash.

10) On February 10, 1975 a site inspection was made by John McManamy. No daily cover was present; there was no final cover the area that already had some cover, and no equipment was available on the site.

11) On March 5, 1975 a site inspection was made by John McManamy. Violation #3/5/75-1 was written for dumping in the water. There was no daily cover. See Photo CX30 (2-5).

12) On March 10, 1975 a letter was received from Mr. Olson, City Attorney, addressed to W.D. Frederick, Jr., Chairman of the DPC Board, stating that DPC's basic request is prohibited under the city's present budget. Mr. Frederick requested that Mr. Olson contact Mr. A. Senkevich for a meeting to iron out difference.

13) On February 10, 1974 a letter was received from Orange County DPC, comments of the site stating that it was lacking the many essential areas covered in Chapter 17-7, F.A.C., and they had very little to add to the list of comments made by C. M. Collins in his letter to Mr. Baxter dated January 22, 1975.

DRAFT

14) On March 26, 1975 reference is made to the minutes of the meeting held March 20, 1975 between A. Senkevich and C.M. Collins of DPC and Mr. Baxter and Mr. Olson of Winter Garden and Mr. N. Fritz, P.E., City Manager.

A) Options were open to the city other than dewatering such as utilizing the Florida Highrise method, or the Florida Wetland method of operation.
B) The proximity of homes with shallow wells have made this site impossible to permit under the present conditions.
C) It was agreed to move the site to a location that did not conflict with Chapter 17-7, F.A.C.
D) It was agreed that approximately 24 months would be allowed to operate and that the closing of the site would follow Chapter 17-7.07, F.A.C., "Dump Closing".
E) A TOP would be issued with the increments of progress to be agreed upon at a later date. The requirements for daily cover were waived as long as only trash and tree limbs were disposed of.

15) On March 28, 1975 a TOP to close the site by May 1, 1977 was issued with two increments of progress:

1) By February 1, 1977 the city must provide us with proof of intent to divert the waste material from this site to the proposed site and apply for its permit.
2) By May 1, 1977 the site must be closed following Chapter 17-7.07, F.A.C., "Dump Closing".

16) On May 8, 1975 a site inspection was made by John McManamy. There was evidence of garbage, see photo CX34(1), violation of agreement of March 26, 1975 and site is a fire hazard.

17) On May 15, 1975 we received a letter from Mr. R. Olson, City Attorney, complaining of the inspection of May 8, 1975 site inspection check list. He stated that the department is starting this harassment all over again and that the city is staying with its commitments and, he expects the department to do the same. Check list item #11 indicates that no 6" of daily cover, and no 24" two (2) feet of completed cell cover. This site is a fire hazard due to no daily cover.

18) On June 10, 1975 a letter was sent from C. M. Collins stating that the site check list is a managerial/operation requirement for a landfill and the site inspection is required every 60 days. This agency is aware of the city's temporary operating permit and will not consider enforcement action for violation of

DRAFT

MAYOR-COMMISSIONER
RAYMOND G. SPEARS

COMMISSIONERS
RALPH FULFORD
DAVID HARRIS
W. L. JONES
J. L. REVELS

D. F. BAXTER, CITY MANAGER
HUGH O. GRIMES, CITY CLERK
R. W. OLSEN, CITY ATTORNEY

City of *WINTER GARDEN* Florida

COMMISSION-MANAGER FORM OF GOVERNMENT

October 17, 1977

CERTIFIED
896881

A. Senkevich, P.E.
District Manager
DER
St. Johns River District
3319 Maguire Blvd., Suite 232
Orlando, Florida 32803

OSJ-77-1953



RE: Consent Order Number 86

Dear Mr. Senkevich:

This is to advise that the City Commission for the City of Winter Garden has declined to authorize the signing of Consent Order Number 86, as requested in your letter of October 5, 1977.

We believe that an inspection of our city dump, at the present time, will verify that the post-closing work on the dump has been far greater than required by existing regulations for dump closings.

We would welcome a determination by your crew of the extent of covering provided and the quality of reclamation work in this area. The area is now rough graded and would support growth.

We believe we have more than complied with the spirit of Section 17-7.07 of the Florida Administrative Code.

We respectfully request that you immediately inspect our work and withdraw your demand for a Consent Order.

Sincerely,

Denver F. Baxter
City Manager

DFB/zd

cc: Mr. Robert W. Olsen, City Attorney
Mr. John Bateman, Pollution Control Officer
Orange County Pollution Control

DRAFT

file

STATE OF FLORIDA
DEPARTMENT OF ENVIRONMENTAL REGULATION

ST. JOHNS RIVER DISTRICT
3319 MAGUIRE BOULEVARD, SUITE 232
ORLANDO, FLORIDA 32203

REUBIN O'D. ASKEW
GOVERNOR

JOSEPH W. LANDERS, JR.
SECRETARY

November 2, 1977

CERTIFIED
900172

Denver F. Baxter
City Manager
City of Winter Garden
City Hall
Winter Garden, Florida 32787

OSJ-77-2141

Dear Mr. Baxter:

Orange County SW
Winter Garden Consent Order #86

An inspection of the Winter Garden city dump was held on October 21, 1977 by Mr. John McManamy of the Department of Environmental Regulation, and Mr. Ray Creech of the City of Winter Garden Public Works Department.

Approximately 80% of the site has the final two feet of cover. The remainder has at least six inches of cover. Please let us know within fourteen (14) days, your completion schedule of the project.

If you have any questions, please do not hesitate to contact me. We appreciate your cooperation.

Very truly yours,

A. Senkevich, P. E.
District Manager

AS/jmw

Enclosures

DRAFT

RECEIVED
MAY 1980
Saint Johns River
District

AFFIDAVIT

STATE OF FLORIDA)
COUNTY OF _____)

ON THIS DAY personally appeared before me, Ray Creech, City Manager City of Winter Garden who, after being duly sworn, deposed and said:

1. I, City of Winter Garden, am the owner in fee simple of certain real estate, lying and being in Orange County, State of Florida, described as: (give legal description of property).

2. From on or about 1954 to on or about May, 1977 the following portions of the above described real estate was used for disposal of (sanitary landfill): (describe portions of property used for disposal of solid waste). Location, address roads or. junction, town, range, section and 1/4 section if applicable. Also, property description as noted on deed.

Block "H", (Less the West 30 feet of the South 1/2 and Less the North 330.00 feet thereof). of OVERSTREET CRATE COMPANY LANDS, according to the plat thereof as recorded in Plat Book "F", Page 9, of the Public Records of Orange County, Florida. Said lands containing therein 29.2177 acres.

DRAFT

FURTHER AFFIANT SAYETH NAUGHT

Ray Creech, City Manager (signature of landowner)
Affiant

SWORN TO AND SUBSCRIBED before me on this 29 day of May, 1980.

NOTARY PUBLIC
State of Florida at Large

My Commission Expires Notary Public, Florida, State at Large My Commission Expires June 30, 1983

3. Return this notarized Affidavit, after the notation is entered on land deed, to the Department of Environmental Regulation, 3319 Maguire Boulevard, Suite 232, Orlando, Florida 32803.

Permit Number ST48-0006 ID Number 48M0057

Site Name Winter Garden Closed Permit Number SK48-0006

Site No. 24

Winter Garden DT CRA /
City of Winter Garden BF Area

DRAFT

CITY OF WINTER GARDEN

DEPARTMENT OF PLANNING, ZONING & DEVELOPMENT
270 W. PLANT STREET
WINTER GARDEN, FL 34787
TEL: (407) 656-4111 • FAX (407) 654-1258

Please visit our new web site at www.cwgdn.com for the latest codes, forms, and contacts.

April 19, 2002

George Houston
DEP, Central District
3319 Maguire Boulevard, Suite 232
Orlando, FL 32803-3767

Re: Brownfield Resolution

George:

Attached you will find a copy of our Brownfield Resolution. Once again, thank you for all your help

Should you have any questions, you may call me at (407) 656-4111 ext. 2272.

Sincerely,

Mark Cechman, AICP
City Planner

Cc: Kathy Montoya, City Clerk

DRAFT

2002 APR 29 PM 3:43
CLERK'S OFFICE

Received DEP
APR 24 2002
Central Dist. ERP

RESOLUTION 02-01

A RESOLUTION OF THE CITY OF WINTER GARDEN, DESIGNATING THE WINTER GARDEN DOWNTOWN COMMUNITY REDEVELOPMENT AREA AS A BROWNFIELD AREA; ESTABLISHING THE COMMUNITY REDEVELOPMENT ADVISORY BOARD AS THE BROWNFIELD ADVISORY BOARD; AUTHORIZING THE CITY PLANNER TO NOTIFY THE FLORIDA DEPARTMENT OF ENVIRONMENTAL PROTECTION OF SAID DESIGNATION; PROVIDING FOR AN EFFECTIVE DATE.

DRAFT

WHEREAS, on June 11, 1992, the City of Winter Garden adopted Resolution 92-04, which established the downtown area of Winter Garden as a Community Redevelopment Area (CRA); and

WHEREAS, on June 25, 1992, the City adopted Ordinance 92-49, approving the Winter Garden Community Redevelopment Plan; and

WHEREAS, the Brownfields Redevelopment Act, Sections 376.77 – 376.85, F.S., and as such maybe amended, the "Act" provides for local governments to designate areas as brownfields; and

WHEREAS, said CRA qualifies for designation as a brownfield area under the Act; and

WHEREAS, such brownfield designation will allow for accelerated environmental assessment and if necessary, remediation of the property, as well as access to job-related bonus monies; and

WHEREAS, the intent of the Act is consistent with the CRA objectives and the adopted Redevelopment Plan; and

WHEREAS, redevelopment of the CRA is consistent with the City's Comprehensive Growth Management Plan.

NOW THEREFORE, in accordance with the Act, as amended, and after the required public noticing and public hearings, **BE IT RESOLVED BY THE CITY OF WINTER GARDEN FLORIDA**:

SECTION I - The foregoing recitals are true and correct and are incorporated herein.

SECTION II -

The incorporated portions of the Winter Garden Community Redevelopment Area and the Winter Garden Community Redevelopment Reserve Area as identified in ATTACHMENT "A" are

hereby designated as brownfield areas pursuant to the Brownfields Redevelopment Act, Sections 376.77 - 376.85, F.S., and as such may be amended, and are hereby formally identified as the Winter Garden Downtown Brownfield Area.

SECTION III –

The Community Redevelopment Advisory Board is hereby appointed as the Winter Garden Downtown Brownfield Area Advisory Committee as required by Section 376.80(3), F.S.

SECTION IV –

The City Planner is hereby authorized to notify the Florida Department of Environmental Protection of the City of Winter Garden's decision to designate a Brownfields site for remediation, rehabilitation an economic development for the purposes set forth in Sections 376.77-376.84, F.S., as may be amended.

SECTION V

This resolution shall take effect immediately upon its final adoption by the Winter Garden City Commission.

READ FIRST TIME AND PUBLIC HEARING HELD ON: April 11, 2002

PASSED AND RESOLVED this 11th day of April, 2002, by the City Commission of the City of Winter Garden, Florida.

APPROVED:

Jack Quesinberry

Jack Quesinberry, Mayor/Commissioner

ATTEST:

Kathy Montoya

Kathy Montoya, City Clerk

DRAFT

DESCRIPTION OF BOUNDARIES

Community Redevelopment Area ("Area')boundary is as follows: Begin at the intersection of the west right-of-way line of S. Park Avenue and the south right-of-way line of W. Smith Street; thence east along the said south right-of-way of W. Smith Street to the east right-of-way line of Ninth Street; thence north along the said east right-of-way line of Ninth Street to the intersection of the centerline of the T&G Railroad Tracks; thence east along the said centerline of the T&G Railroad Tracks to the east right right-of-way line of Eleventh Avenue; thence north along the said east right-of-way line of Eleventh Avenue to the centerline of Plant Street (SR 438); thence north along the east right-of-way line ofHerulis Road to the intersection of the centerline of the A.C.L. Railroad Tracks; thence southeast along the said centerline of the A.C.L. Railroad Tracks to a point approximately 575 linear feet from the said east right-of-way line of Hennis Road; thence west 1,150 linear feet from the said point on the A.C.L. Railroad Tracks; thence north 1,300 linear feet from the said point; thence west to the north right-of-way line of Division Street and along said north right-of-way line of Division Street to the west right-of-way line of Palm Drive; thence north along the said west right-of-way of Palm Drive to the north property line of the lot fronting Division Street and Palm Drive; thence west along the property line of the said lot to the westerly right-of-way line of Surprise Drive; thence north along the said westerly right- of-way line of Surprise Drive to the west right-of-way line of Dillard Street; thence south along the said west right-of-way line of Dillard Street to the south right-of-\way line of Newel Street; thence west along said right-of-way line of Newell Street to the west right-of-way line of Lakeview Avenue; thence south along the said west right-of-way line of Lakeview Avenue to the north right-of-way line of Henderson Street; thence west along the said north right-of-way line of Henderson Street to the west right-of-way line of Highland Avenue; thence south along the said west r1ght-of-way line of Highland Avenue to the north right-of-way line of Bay Street; thence west along the said north right-of-way line of Bay Street to the west right-of-way line of Park Avenue: thence south along the said west right-of-way line of Park Avenue to the point of beginning.

Community Redevelopment Reserve Area("Reserve Area") boundary is as follows: Begin at the intersection of the centerline of Plant Street(S.R 438) and the east right-of-way line of Eleventh Street: thence south along the said east right-of-way line of Eleventh Street to the intersection of the centerline of the T&G Railroad

DRAFT

Tracks; thence west along said centerline of the T&G Railroad Tracks to the east Right-of-way line of Ninth Street: thence south along said east Right-of-way line of Ninth Street to the South Right-of-way line of Maple Street; thence east along the said south right-of-way line of Maple Street to the termination point of Maple Street; thence east approximately 1,700 linear feet from the said termination point of Maple Street to the proposed west Right-of-way line of the Northwest Beltway; thence north along the said proposed right-of-way line of the Northwest Beltway approximately 4,500 linear feet (across Plant Street); thence west from said Proposed west right-of-way line of the Northwest Beltway to the west right-of-way line of East Crown Point Road; thence west from the said west right-of-way line of East Crown Point Road to the west right-of-way line of West Crown Point Road; thence southwesterly from the said west right-of-way line of West Crown Point Road to the west right-of-way line of Hermis Road: thence southwesterly from the said west right-of-way line of Hennis Road approximately 1,750 linear feet to the Community Redevelopment Area boundary line; thence south along the said Community Redevelopment Area boundary line to a point approximately 1,300 linear feet from said point: thence east from said point approximately 1,150 linear feet to the centerline of the A.C.L. Railroad tracks; thence along the center line of the said A.C.L. Railroad Tracks to the east right-of-way line of Hennis Road: thence south along said east right-of-way of Hennis Road to the point of beginning.

DRAFT

Winter Garden Community Redevelopment Area (CRA)

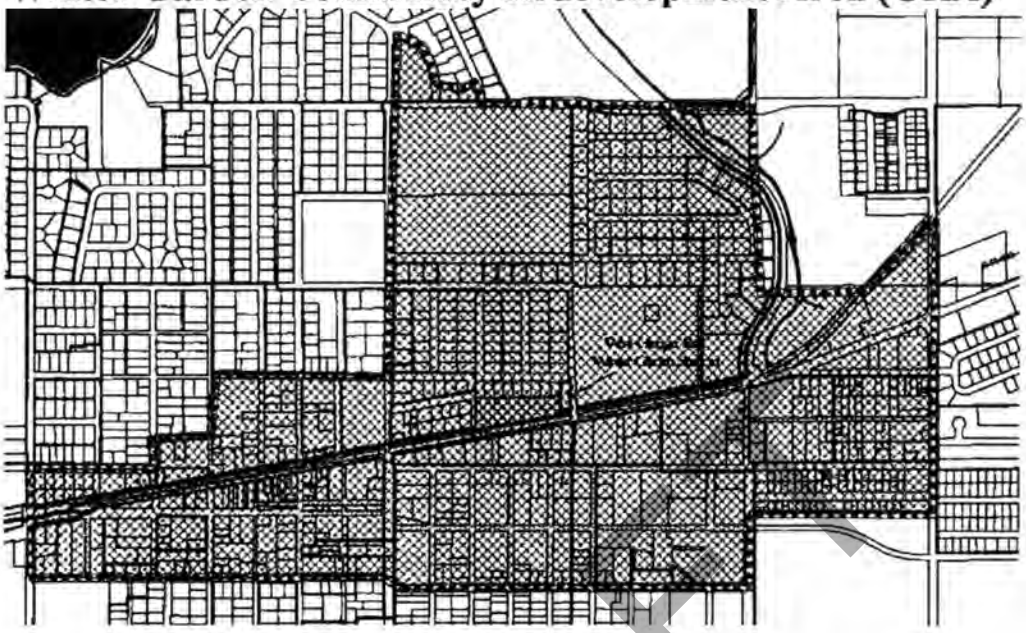

DRAFT

CITY OF WINTER GARDEN

DEPARTMENT OF PLANNING, ZONING & DEVELOPMENT
270 W. PLANT STREET
WINTER GARDEN, FL 34787
TEL: (407) 656-4111 • FAX: (407) 654-1258

RECEIVED
FEB 18 2004
Central Dist. - DEP

February 13, 2004

George Houston
DEP, Central District
3319 Maguire Boulevard, Suite 232
Orlando, FL 32803-3767

Re: Brownfield Resolution

George:

Attached you will find a copy of Resolution 04-05, expanding the Winter Garden Downtown Brownfields Area. As always, thank you for all your help with our brownfields projects. We look forward to working with you on the revitalization of Winter Garden's older neighborhoods through the Brownfields Program.

Please call me at (407) 656-4111 ext. 2275 if you have any questions.

Sincerely,

Kelly Randall

Kelly Randall
Senior Planner

cc: Kathy Montoya, City Clerk

DRAFT

RECEIVED
FEB 18 2004
FEP
Central Dist. - DEP

RESOLUTION 04 -05

A RESOLUTION OF THE CITY OF WINTER GARDEN, EXPANDING THE WINTER GARDEN DOWNTOWN BROWNFIELD AREA; AUTHORIZING THE CITY PLANNER TO NOTIFY THE FLORIDA DEPARTMENT OF ENVIRONMENTAL PROTECTION OF SAID BROWNFIELD AREA EXPANSION; PROVIDING FOR AN EFFECTIVE DATE.

WHEREAS, on April 11, 2002, the City of Winter Garden adopted Resolution 02-01, which established the Community Redevelopment Area (CRA) of Winter Garden as the Winter Garden Downtown Brownfield Area; and

WHEREAS, the Brownfields Redevelopment Act, F.S. Sections 376.77 – 376.85, and as may be amended, provide for local governments to designate areas as brownfields; and

WHEREAS, such brownfield designation will allow for accelerated environmental assessment and if necessary, remediation of the property, as well as access to job-related bonus monies; and

WHEREAS, the proposed brownfield expansion area warrants economic development and has a reasonable potential for such activities; and

WHEREAS, the proposed area to be designated represents a reasonably focused approach and is not overly large in geographic coverage; and

WHEREAS, the proposed area of expansion has potential to interest the private sector in participating in rehabilitation; and

WHEREAS, the City has considered whether the proposed area of expansion contains sites or parts of sites suitable for limited recreational open space, cultural or historical preservation purposes; and

WHEREAS, the designation of the proposed expansion area is consistent with the City of Winter Garden's Comprehensive Plan;

NOW THEREFORE, in accordance with Florida Statutes 376.77 – 376.84, as amended, and after the required public noticing and public hearings, **BE IT RESOLVED BY THE CITY OF WINTER GARDEN FLORIDA**:

SECTION I - The foregoing recitals are true and correct and are incorporated herein.

SECTION II -

DRAFT

The incorporated portions of the City of Winter Garden as identified in ATTACHMENT "A" are hereby designated as a brownfields area as defined by F.S. 376.77 through 376.84, as amended, and hereby formally included in the Winter Garden Downtown Brownfield Area.

SECTION III –

The City Planner is hereby authorized to notify the Florida Department of Environmental Protection of the City of Winter Garden's decision to expand the Winter garden Downtown Brownfield Area for remediation, rehabilitation and economic development for the purposes set forth in Sections 376.77-376.84, as amended, Florida Statutes.

SECTION IV -

This resolution shall take effect immediately upon its final adoption by the Winter Garden City Commission.

READ FIRST TIME AND PUBLIC HEARING HELD ON: January 22, 2004

READ SECOND TIME AND PUBLIC HEARING HELD ON: February 12, 2004

PASSED AND RESOLVED this 12th day of February, 2004, by the City Commission of the City of Winter Garden, Florida.

APPROVED:

Jack Quesinberry, Mayor/Commissioner

ATTEST:

Kathy Montoya, City Clerk

DRAFT

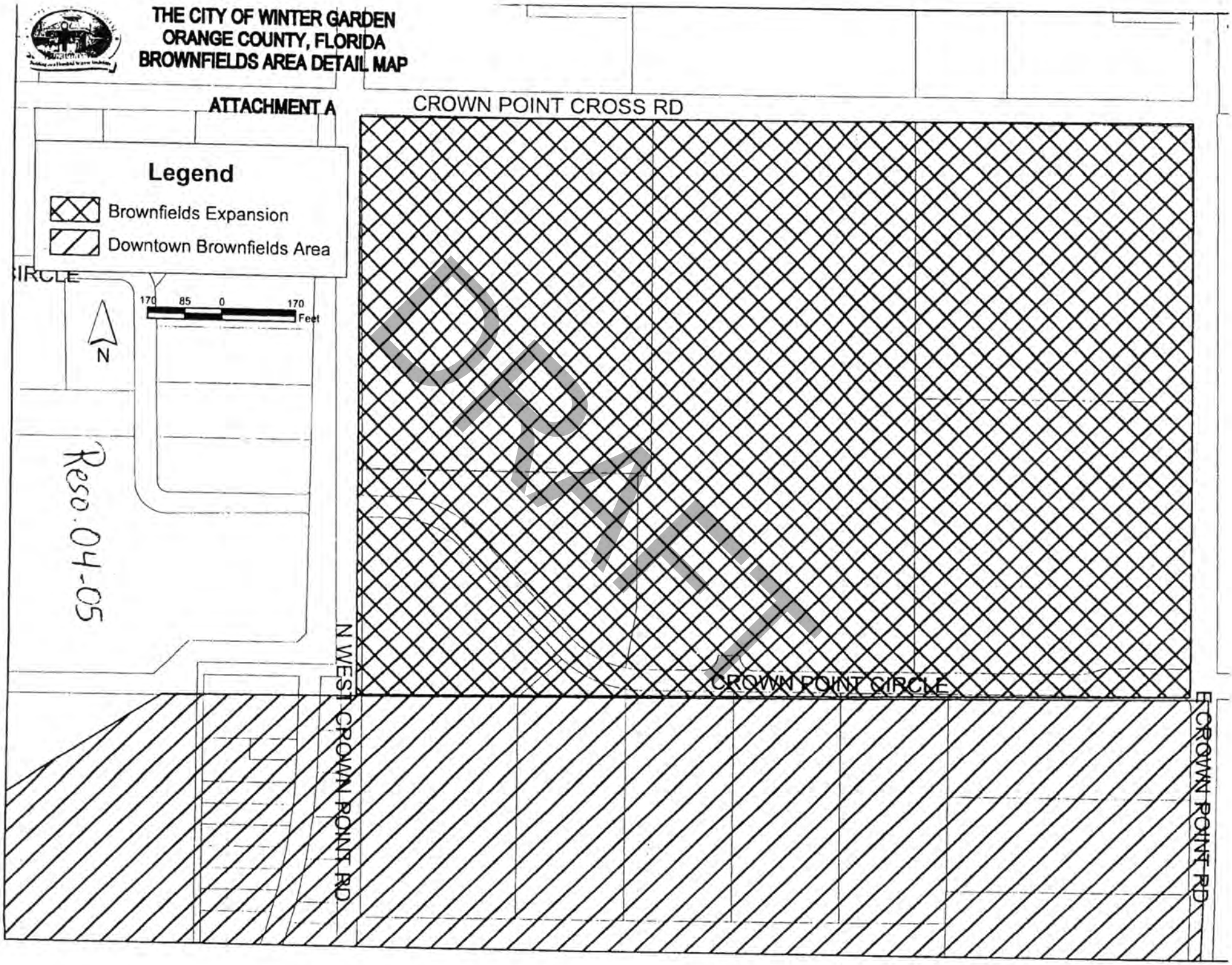
THE CITY OF WINTER GARDEN
ORANGE COUNTY, FLORIDA
BROWNFIELDS AREA DETAIL MAP
ATTACHMENT A
CROWN POINT CROSS RD
Legend
Brownfields Expansion
Downtown Brownfields Area
170 85 0 170
Feet
N
Reso 04-05
N WEST CROWN POINT RD
CROWN POINT CIRCLE
E CROWN POINT RD

THE CITY OF WINTER GARDEN
ORANGE COUNTY, FLORIDA
BROWNFIELDS AREA MAP

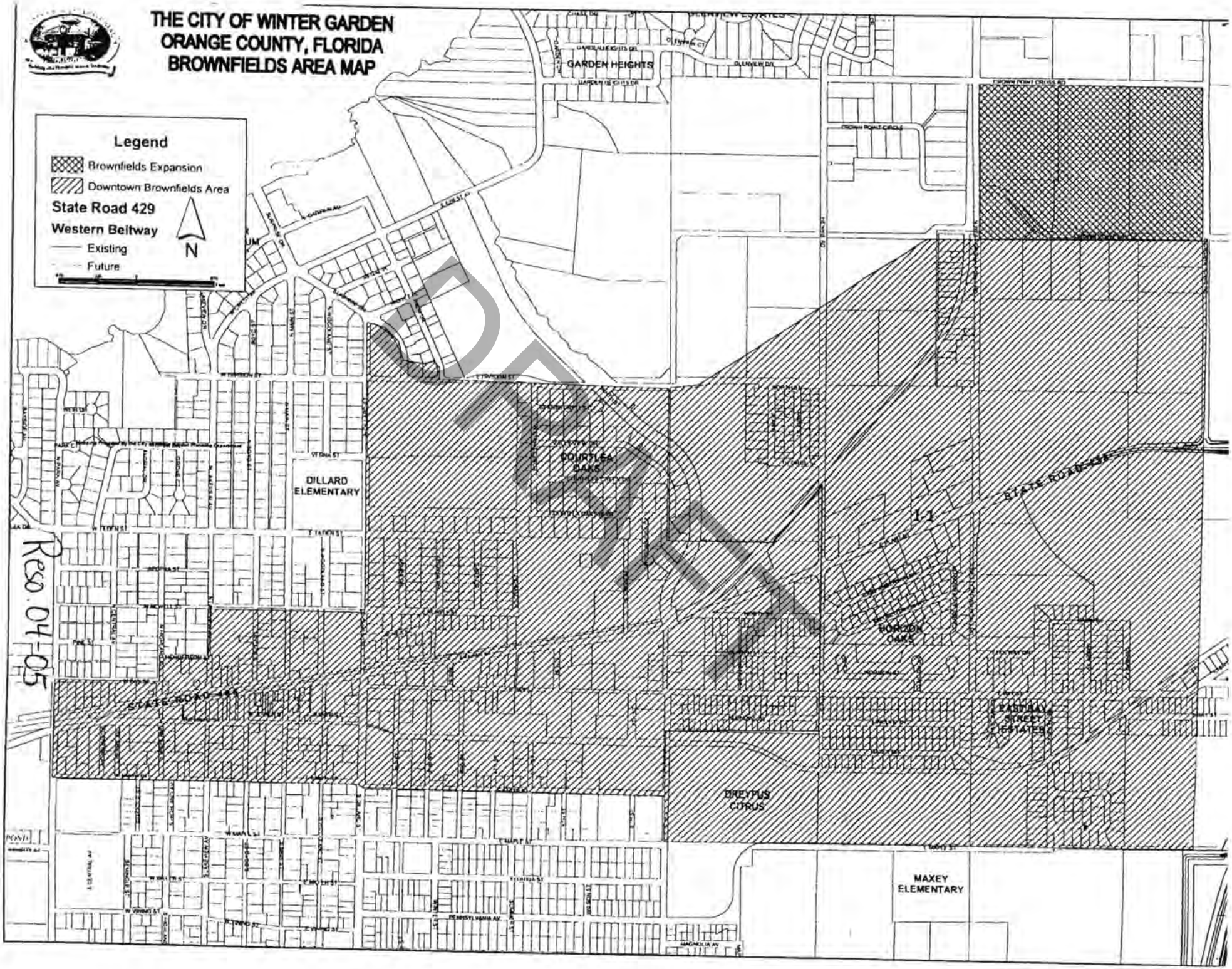

CITY OF WINTER GARDEN

DEPARTMENT OF PLANNING, ZONING & DEVELOPMENT
270 W. PLANT STREET
WINTER GARDEN, FL 34787
TEL: (407) 656-4111 • FAX: (407) 654-1258

July 11, 2008

Mr. George Houston II, P.G.
Department of Environmental Protection, Central District
3319 Maguire Boulevard, Suite 232
Orlando, Florida 32803-3767

Re: Brownfield Resolution 08-12

Dear George:

Attached you will find a copy of the approved Brownfield resolution, map and legal descriptions that expand the Brownfield area within the City of Winter Garden.

Call me at 407-656-4111x2321 or e-mail at twilson@cwgdn.com should you have any questions.

Sincerely,

Tim Wilson
Chief Planner

Attachments
C: Dolores Key, Economic Development Director
Kathy Golden, City Clerk

DRAFT

RESOLUTION 08-12

A EXPANSION RESOLUTION OF THE CITY OF WINTER GARDEN, FLORIDA, EXPANDING THE WINTER GARDEN DOWNTOWN BROWNFIELD AREA; AUTHORIZING THE CITY CHIEF PLANNER TO NOTIFY THE FLORIDA DEPARTMENT OF ENVIRONMENTAL PROTECTION OF SAID BROWNFIELD AREA; AND PROVIDING FOR AN EFFECTIVE DATE.

WHEREAS, the Brownfield Redevelopment Act, F.S. Sections 376.77 – 376.85, and as such may be amended, the "Act" provides for local government to designate areas as brownfield areas; and

WHEREAS, on April 11, 2002 the City of Winter Garden adopted Resolution 02-01, which established the Community Redevelopment Area (CRA) of Winter Garden as the Winter Garden Downtown Brownfield Area; and

WHEREAS, on February 12, 2004, the City of Winter Garden adopted Resolution 04-05 expanding the Winter Garden Downtown Brownfield Area; and

WHEREAS, such brownfield designation will allow for accelerated environmental assessment and, if necessary, remediation of the property; and

WHEREAS, such brownfield designation will allow access to job-related bonus monies thereby encouraging job creation; and

WHEREAS, the proposed brownfield expansion area warrants economic development and has a reasonable potential for such activities; and

WHEREAS, the proposed area to be designated represents a reasonably focused approach and is not overly large in geographic coverage; and

WHEREAS, the proposed area of expansion has potential to interest the private sector in participating in rehabilitation; and

WHEREAS, the proposed area of expansion is contiguous with the existing Winter Garden Downtown Brownfield Area; and

WHEREAS, the Brownfield Advisory Board has reviewed the proposed area and recommends approval to the City Commission; and

WHEREAS, the designation of the proposed expansion area is consistent with the City of Winter Garden's Comprehensive Plan;

NOW THEREFORE, in accordance with Florida Statutes 376.77 – 376.84, as amended, and after the required public noticing and public hearing, **BE IT RESOLVED BY THE CITY OF WINTER GARDEN, FLORIDA:**

DRAFT

SECTION I – Recitals.

The foregoing recitals are true and correct and are incorporated herein.

SECTION II - Brownfield Area.

The incorporation portions of the City of Winter Garden as identified in ATTACHMENT "A" are hereby designated as brownfield areas as defined by F.S. 376.77 through 376.84, as amended, and hereby formally included in the Winter Garden Downtown Brownfield Area.

SECTION III – Notification.

The Chief City Planner is hereby authorized to notify the Florida Department of Environmental Protection of the City of Winter Garden's decision to expand the Winter Garden Downtown Brownfield Area for remediation, rehabilitation, and economic development for the purposes set forth in Sections 376.77 – 376.84, as amended, Florida Statutes.

SECTION IV – Effective Date.

This resolution shall take effect immediately upon its final adoption by the City Commission of the City of Winter Garden, Florida.

FIRST READING AND PUBLIC HEARING HELD ON: June 26, 2008

SECOND READING AND PUBLIC HEARING ON: July 10, 2008

PASSED AND RESOLVED this 10th day of July, 2008, by the City Commission of the City of Winter Garden, Florida.

APPROVED:

John Rees, Mayor/Commissioner

ATTEST:

Kathy Golden, City Clerk

DRAFT

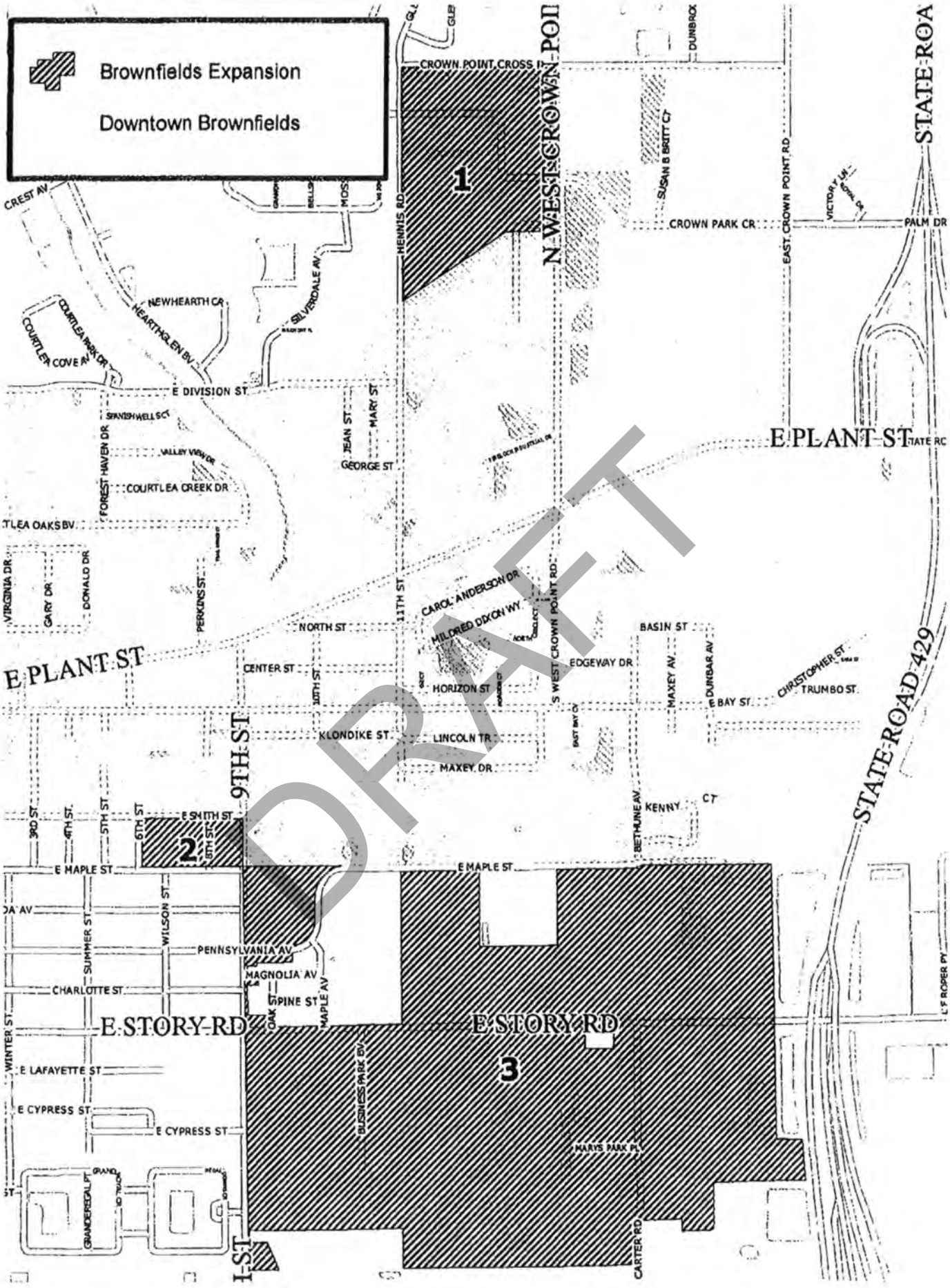
Brownfields Expansion
Downtown Brownfields
1
2
3
CROWN POINT CROSS
N WEST CROWN POINT RD
HENNIS RD
CREST AV
NEWHEARTH CR
HEARTHGLEN BV
COURTLEA PARK DR
COURTLEA COVE AV
SILVERDALE AV
E DIVISION ST
SPANISH WELL CT
FOREST HAVEN DR
VALLEY VIEW DR
COURTLEA CREEK DR
JEAN ST
MARY ST
GEORGE ST
E PLANT ST
VIRGINIA DR
GARY DR
DONALD DR
PERKINS ST
11TH ST
CAROL ANDERSON DR
MILDRED DIXON WY
NORTH ST
CENTER ST
10TH ST
9TH ST
HORIZON ST
S WEST CROWN POINT RD
EDGEWAY DR
BASIN ST
MAXEY AV
DUNBAR AV
E BAY ST
CHRISTOPHER ST
TRUMBO ST
KLONDIKE ST
LINCOLN TR
MAXEY DR
KENNY CT
BETHUNE AV
E SMITH ST
3RD ST
4TH ST
5TH ST
6TH ST
7TH ST
E MAPLE ST
WILSON ST
SUMMER ST
PENNSYLVANIA AV
MAGNOLIA AV
CHARLOTTE ST
OAK ST
PINE ST
MAPLE AV
E STORY RD
WINTER ST
E LAFAYETTE ST
E CYPRESS ST
GRANDE REGAL PT
I-ST
BUSINESS PARK BV
MARYS PARK PL
CARTER RD
CROWN PARK CR
EAST CROWN POINT RD
PALM DR
SUSAN B BRITT CT
DUNBROX
STATE ROAD 429
L F ROPER PY

DRAFT

Attachment A
Description of Boundaries
Brownfield Expansion

Brownfields Expansion Parcel 1: A portion of land lying in Section 13, Township 22 South, Range 27 East, City of Winter Garden, Orange County, Florida being more particularly described as follows: Begin at the intersection of the South right-of-way line of Crown Point Cross Road and the centerline of N. West Crown Point Road, thence South along said centerline approximately 1,320 feet to a point lying on the North Boundary line of the existing Brownfields Area; thence West and Southwest along said North Boundary line to the East right-of-way line of Hennis Road; thence North along said East right-of-way line approximately 1,970 feet to the aforesaid South right-of-way line of Crown Point Cross Road; thence East along said South right-of-way line to the Point of Beginning.

Brownfields Expansion Parcel 2: A portion of land lying in Section 23 and 24, Township 22 South, Range 27 East, City of Winter Garden, Orange County, Florida being more particularly described as follows: Begin at the intersection of the Easterly extension of the South right-of-way line of E. Smith Street and the East right-of-way line of Ninth Street, thence South along said East right-of-way line to the Easterly extension of the North right-of-way line of E. Maple Street; thence West along said North right-of-way line to the East right-of-way line of Sixth Street; thence North along said East right-of-way line to the aforesaid South right-of-way line of E. Smith Street; thence East along said South right-of-way line to the Point of Beginning.

Brownfields Expansion Parcel 3: A portion of land lying in Section 24, Township 22 South, Range 27 East, City of Winter Garden, Orange County, Florida being more particularly described as follows: Begin at the intersection of the South right-of-way line of E. Maple Street and the West right-of-way line of State Road 429; thence South along said West right-of-way line to the South line of the Northeast 1/4 of the Southeast 1/4 of aforesaid Section 24; thence West to the Southwest corner of said Northeast 1/4 of the Southeast 1/4; thence South 399 feet; thence West 290.06 feet; thence North 95 feet; thence West to the East right-of-way line of Carter Road; thence South along said East right-of-way line to the North line of the South 1/4 of the Southeast 1/4 of said Section 24; thence West along the North line of the South 1/4 of the Southeast 1/4 and the North line of the South 1/4 of the Southwest 1/4 of said Section 24 to the East right-of-way line of Ninth Street; thence North along said East right-of-way line to the Easterly extension of the South right-of-way line of E. Maple Street; thence East to the Point of Beginning. Less those portions of unincorporated land.

DRAFT

Site No. 25

Ocoee Downtown Brownfield Area

DRAFT

Mayor
Rusty Johnson

City Manager
Robert Frank

Commissioners
John Grogan, District 1
Rosemary Wilsen, District 2
Richard Firstner, District 3
George Oliver III, District 4

July 17, 2018

Carrie L. Kruchell, P.G., Environmental Manager
Florida Department of Environmental Protection
Mail Station 4535
2600 Blair Stone Road
Tallahassee, Florida 32399-2400

RE: Resolution 2018-012 Establishing the Ocoee Downtown Brownfield Area

Dear Ms. Kruchell:

On Tuesday, June 19, 2018, the Ocoee City Commission adopted Resolution 2018-012 creating a "Brownfield Area". Attached is the resolution and map of the Brownfield Area. The City contact responsible for the Brownfield Area is:

Michael Rumer
City Planner
150 North Lakeshore Drive
Ocoee, FL 34761

Should you have any questions, please contact me at (407) 905-3100 Ext. 1018.

Sincerely,

Michael Rumer, City Planner
Development Services/Planning Division

Cc.

Robert D. Frank, City Manager
Craig Shadrix, Assistant City Manager

DRAFT

RESOLUTION NO. 2018-012

A RESOLUTION OF THE CITY OF OCOEE, FLORIDA, CREATING THE OCOEE DOWNTOWN BROWNFIELD AREA; FOR THE PURPOSE OF ENVIRONMENTAL REMEDIATION, REHABILITATION AND ECONOMIC REDEVELOPMENT; AUTHORIZING THE CITY CLERK TO NOTIFY THE FLORIDA DEPARTMENT OF ENVIRONMENTAL PROTECTION OF SAID DESIGNATION AS REQUIRED; AND PROVIDING AN EFFECTIVE DATE.

WHEREAS, the State of Florida has provided in Ch. 97-277, Laws of Florida, codified as Sections 376.77-376.86, Florida Statutes, as amended, "Brownfield Redevelopment Act:" for the designation by resolution of certain lands as a "Brownfield Area", and for the corresponding provision of environmental remediation, rehabilitation, and economic redevelopment for such areas; and

WHEREAS, the City of Ocoee shall notify the Florida Department of Environmental Protection of its decision to designate a Brownfield Area for remediation, rehabilitation and economic redevelopment including the required map, as set forth in the Act; and

WHEREAS, such brownfield designation will allow for accelerated environmental assessment and, if necessary, remediation of the property; and

WHEREAS, such brownfield designation will allow access to job-related bonus monies thereby encouraging job creation; and

WHEREAS, the proposed brownfield area warrants economic development and has a reasonable potential for such activities; and

WHEREAS, the proposed area to be designated represents a reasonably focused approach and is not overly large in geographic coverage; and

WHEREAS, the proposed area of designation has the potential to interest the private sector in participating in rehabilitation; and

WHEREAS, the designation of the proposed area is consistent with the Goals, Objectives and Policies the City of Ocoee's Comprehensive Plan;

WHEREAS, the City of Ocoee has complied with the procedures set forth in Section 166.041, Florida Statutes (2016), including notice and public hearing(s) in accordance with Sections 376.80 (1) and 166.041 (3) (c) 2, Florida Statutes (2016).

NOW THEREFORE, BE IT RESOLVED BY THE CITY OF OCOEE, FLORIDA:

SECTION ONE, RECITALS. The recitals set forth in the whereas clauses to this Resolution are hereby adopted as the legislative and administrative findings of the City Commission.

DRAFT

SECTION TWO, AREA AND CONDITIONS. That the mapped area described in Exhibit 'A', attached hereto and incorporated herein by reference, is hereby designated as included in the Ocoee Downtown Brownfield Area for environmental remediation, rehabilitation, and economic redevelopment as set forth in the Act under the following terms and conditions:

a. The City of Ocoee shall, as soon as practical, designate the entity or entities responsible for the remediation and rehabilitation of the Brownfield Area, or specific portions thereof, pursuant to Section 376.80 (3), Florida Statutes. The designation of a responsible entity shall not render the City of Ocoee responsible for the costs and liabilities associated with site remediation, rehabilitation, economic redevelopment or source removal, as those terms are defined in the Act unless the City of Ocoee specifically designates itself as the responsible person pursuant to said Section.

b. The designation of such Brownfield Area by this Resolution does not render the City of Ocoee responsible for the costs and liabilities associated with the site remediation, rehabilitation, economic redevelopment or source removal, as those terms are defined in the Act unless the City of Ocoee specifically designates itself as the responsible person pursuant to Section 376.80 (3), Florida Statutes (2016).

c. The designated Brownfield Area as authorized by this Resolution does not include any properties that are part of the Central Florida Expressway Authority (CFX) system. The Central Florida Expressway Authority has provided the City of Ocoee a written request that CFX properties are not to be included in the proposed Ocoee Brown Field Area (S.E.E.D), as provided for by Sections 376.80(1)(c) 3 , Florida Statutes, as amended, of the "Brownfield Redevelopment Act:".

d. Nothing in this Resolution shall be deemed to prohibit, limit, or amend the authority and power of the City of Ocoee, to designate any other property or properties as a Brownfield Site or Brownfield Area, or to modify, amend, or withdraw the designation established herein.

SECTION THREE, CLERK'S NOTIFICATION. In accordance with Section 376.80(1), Florida Statutes (2016), the City Clerk is hereby directed to notify the Florida Department of Environmental Protection of the City of Ocoee's designation of a Brownfield Area for rehabilitation for the purposes of Sections 376.77-376.86, Florida Statutes (2016).

SECTION FOUR, EFFECTIVE DATE. This resolution shall take effect immediately upon its final adoption by the City Commission of the City of Ocoee, Florida.

FIRST READING AND PUBLIC HEARING HELD ON:
May 15, 2018

SECOND READING AND PUBLIC HEARING HELD ON:
June 19, 2018

DRAFT

PASSED AND RESOLVED this 19th day of June, 2018, by the City Commission of the City of Ocoee, Florida.

ATTEST:

APPROVED:
CITY OF OCOEE, FLORIDA

Melanie Sibbitt, City Clerk

Rusty Johnson, Mayor

(SEAL)

APPROVED BY THE CITY OF OCOEE COMMISSION AT A MEETING HELD ON THE ABOVE DATE UNDER AGENDA ITEM NO. 11

FOR USE AND RELIANCE ONLY BY THE CITY OF OCOEE, FLORIDA APPROVED AS TO FORM AND LEGALITY this 19th **day of** June, **2018.**
SHUFFIELD, LOWMAN & WILSON

By:
City Attorney

STATE OF FLORIDA
COUNTY OF ORANGE
CITY OF OCOEE

I HEREBY CERTIFY that the foregoing instrument is a true and exact copy of the original of which is on file in my office.

IN WITNESS WHEREOF, I hereby set my hand and cause the seal of the City of Ocoee to be affixed on

7-18-18
Date

Melanie Sibbitt, City Clerk
(seal)

DRAFT

EXHIBIT A


Ocoee S.E.E.D.
(Special Economic Enhancement District)
Crown Point Cross
Crown Park
429
438
Ocoee Business
Enterprise
Legend
Parcels
Proposed Brownfiela Area
0
750
1,500
3,000
Feet

Site No. 26

Yusuf Mohamad Excavation Inc

DRAFT

Florida Department of Environmental Protection
Bureau of Petroleum Storage Systems
Facility Inspection Cover Page
Facility Information

District: CD
County: Orange
Facility ID#: 9045868
Name: Yusuf Mohamad Excavation Inc
452 Enterprise St
Ocoee, FL 34761-3003
Contact: None
Phone: --

Type: Fuel User/Non-Retail
Status: Closed
Latitude: 28:33:44.9904
Longitude: 81:33:28.0136
LL Method: UNVR
LL Status: REVIEWED
Status Date: 08//14/2006

Account Owner Information
Name: Orange Bank
65 N Orange Ave
Orlando, FL 32801
Phone: 407-246-8923

Effective Date: 01/29/1993
Placard#/Date: -

Tank Owner Information
Name: Orange Bank
65 N Orange Ave
Orlando, FL 32801
Phone: 407-246-8923

Effective Date: 01/29/1993

DRAFT

Tank #	Size	Content	Installed	Placement	Status	Const	Pipe	Monitor
1	10000	Vehicular Diesel	02/01/1990	ABOVE	B			
2	10000	Misc Petrol-Based Product	02/01/1990	ABOVE	B			
3	4000	Misc Petrol-Based Product	02/01/1990	ABOVE	B			
4	550	Waste Oil	02/01/1990	ABOVE	B			
5	550	Waste Oil	02/01/1990	ABOVE	B			
6	550	Waste Oil	02/01/1990	ABOVE	B			
7	100	New/Lube Oil	02/01/1990	ABOVE	B			
8	1000	Waste Oil	02/01/1990	ABOVE	B			

***Note: Construction, Piping, and Monitoring Info not shown for CLOSED tanks (Status of A or B).**

No Insurance Documents found!

89093

1/2

DATA ENTERED

JAN 15 1990

BY as-t.

RECEIVED

JAN 11 1990

STORAGE TANK REGULATION

STATE OF FLORIDA
Department of Environmental Regulation
STORAGE TANK NOTIFICATION FORM
Form 17-61.090 (3)

PLEASE PRINT OR TYPE

(1) DER facility number (if known) 4890458682 (2) County Code 48
(3) Original registration X data revision ____
(4) Facility type (see code list (4) on back) C

Tank(s) Location

(5) Facility name YUSAF MOHAMMAD
Street address/city/state/zip 452 ENTERPRISE RD OCOEE, FL 34741
Mailing address/city/state/zip SAME

(6) Operator SAME AS ABOVE Telephone # (407) 877-8064
New operator date (only for change of operator) __/__/__

(7) Company/person owning tank(s) and piping SAME AS ABOVE
Company address/city/state/zip SAME AS ABOVE
Contact person GENE CASSEL Telephone # (407) 877-8064
New owner date (only for change of owner) __/__/__

(8) Location (if available): Latitude __°__'__" Longitude __°__'__"
Section ____ Township ____ Range ____

PLEASE FILL OUT ONE LINE FOR EACH TANK WITH CODES LISTED ON BACK

Fill out columns (9) through (16) for tanks in use, and (17) through (19) for tanks out of use

(9)	(10)	(11)	(12)	(13)	(14)	(15)	(16)	17,18,19 for tanks retrofitted, removed abandoned, etc.	(17)	(18)	(19)
1	6000	D	02/90	A	P.R.	A	I				
2	6,000	D	02/90	A	P.R	A	I				
3	550	O	02/90	A	P.R	A	I				
4	550	O	02/90	A	P.R	A	I				
5	550	O	02/90	A	P.R	A	I				

(20) ACTS CONSTRUCTION INC.
Pollutant Storage System Specialty Contractor Name

DPR # P.C.C. 045038
Department of Professional Regulation Certificate Number

For new tank installation or tank removal

To the best of my knowledge and belief all information submitted on this form is true, accurate and complete.

ENRIQUE A. TORRENS
Print name and title of owner, operator or authorized person

Signature

JAN. 08, 1990
Date

DER FORM 17-61.090(3) 11/29/87 (1/2)

DRAFT

89093 2/2

RECEIVED

JAN 11 1990

STORAGE TANK REGULATION

STATE OF FLORIDA
Department of Environmental Regulation
STORAGE TANK NOTIFICATION FORM
Form 17-61.090 (3)

PLEASE PRINT OR TYPE

(1) DER facility number (if known) _____ (2) County Code 48
(3) Original registration X data revision _____
(4) Facility type (see code list (4) on back) C

Tank(s) Location

(5) Facility name YUSAF MOHAMMAD
Street address/city/state/zip 452 ENTERPRISE RD. OCOEE, FL 34761
Mailing address/city/state/zip SAME

(6) Operator SAME AS ABOVE Telephone # (407) 877-8064
New operator date (only for change of operator) __/__/__

(7) Company/person owning tank(s) and piping SAME AS ABOVE
Company address/city/state/zip SAME AS ABOVE
Contact person GENE CASSEL Telephone # (407) 877-8064
New owner date (only for change of owner) __/__/__

(8) Location (if available): Latitude __° __' __" Longitude __° __' __"
Section _____ Township _____ Range _____

PLEASE FILL OUT ONE LINE FOR EACH TANK WITH CODES LISTED ON BACK

Fill out columns (9) through (16) for tanks in use, and (17) through (19) for tanks out of use

(9)	(10)	(11)	(12)	(13)	(14)	(15)	(16)	(17)	(18)	(19)
6	550	O	02/90	A	P.R	A				
7	100	O	02/90	A	P.R	A				

17,18,19 for tanks retrofitted, removed abandoned, etc.

(20) ACTS CONSTRUCTION, INC.
Pollutant Storage System Specialty Contractor Name

DPR # P.C.C. 045038
Department of Professional Regulation Certificate Number

For new tank installation or tank removal

To the best of my knowledge and belief all information submitted on this form is true, accurate and complete.

ENRIQUE A. TORRENS
Print name and title of owner, operator or authorized person

Signature

JAN. 08, 1990
Date

DRAFT

Professional Service Industries, Inc.
Environmental Management Group

November 20, 1992
Project No. 756-24218



TO: Orange Bank
65 North Orange Avenue
Post Office Box 588001
Orlando, Florida 32801

Attn: Mr. John Gilliland, Vice President
Special Assets

SUBJECT: Tank Closure Assessment and Limited Soil Survey
at Vacant Property Located at 452 Enterprise Avenue
West Orange Industrial Center, Ocoee, Orange County, Florida
FDER Facility I.D. #489045868

DRAFT

Dear Mr. Gilliland:

In accordance with your request and authorization, Professional Service Industries, Inc. (PSI) is pleased to submit the Tank Closure Assessment for the removal of the former aboveground petroleum product storage tanks located at the above referenced Orange Bank property and the results of the Limited Soil Vapor Survey conducted.

PSI appreciates the opportunity to provide environmental services on this project. If you should have any questions or comments, please contact the undersigned at (407) 645-5560.

Sincerely,

PROFESSIONAL SERVICE INDUSTRIES, INC.

Eduardo R. Sainten
Environmental Scientist

Manuel Alonso, P.G.
Senior Geologist

ERS/MA/jlk

Enclosure

B:ES014K

TANK CLOSURE ASSESSMENT REPORT

For the

ORANGE BANK PROPERTY
West Orange Industrial Center
452 Enterprise Avenue
Ocoee, Florida 34761
FDER Facility No. 489045868

Prepared for

ORANGE BANK
65 North Orange Avenue
Post Office Box 588001
Orlando, Florida 32801

Prepared by

PROFESSIONAL SERVICE INDUSTRIES, INC.
1685 Lee Road, Suite 130
Winter Park, Florida 32789

Project No. 756-24218

November 20, 1992

DRAFT

Eduardo R. Sainten
Environmental Scientist

Manuel Alonso, P.G.
Senior Geologist

TANK CLOSURE ASSESSMENT REPORT

Facility Name:	Orange Bank Property - West Orange Industrial Center
Facility Address:	Northwest Corner of Enterprise Avenue and Roper Parkway 452 Enterprise Avenue Ocoee, Orange County, Florida 34761 Site Vicinity and Location Plan are shown in Figure 1
Owner:	Orange Bank 65 North Orange Avenue Orlando, Florida 32801
Former Owner:	Yusuf Mohamad Excavation, Inc. FDER Facility #48-9045868
Tank Closure Date:	October 19, 1992
Tank Contractor:	Don Wood, Inc. (PSSC #045044), Orlando, Florida
Tank Closure Assessment Performed by:	Professional Service Industries, Inc. (PSI), Winter Park, Florida PSI Project No. 756-24218
Number of Tanks Closed:	A total of eight steel petroleum product storage tanks were closed. The tanks were positioned on ground surface in random locations in the central portion of the property. There were no product delivery piping systems associated with any of the tanks on the property. A description of each tank and its contents is provided in Table 1. The locations of the tanks are shown in Figure 2.

DRAFT

Tank Closure Activities: The tanks were cleaned and dismantled on-site by Don Wood, Inc. The petroleum product contents in three of the eight tanks closed were pumped and removed by Central Florida Fuels, Inc., Ocoee, Florida prior to the dismantling of the tanks. Upon completion of the dismantling activities, the tank scrap metal was transported to a local recycling facility (Commercial Shredding, Inc. of Orlando, Florida) for disposal. A copy of the certified manifest of product removed by Central Florida Fuels, Inc. and copies of the tare tickets from Commercial Shredding, Inc. are provided in Appendix A.

Soil Screening: Pursuant to the Florida Department of Environmental Regulation's (FDER) Closure Assessment requirements, soil organic vapor screening and visual/odor inspection were performed by PSI beneath and around the observed petroleum product storage tank locations. A Foxboro Century 128 Organic Vapor Analyzer (OVA) was utilized for soil screening activities. As required by the FDER guidelines, a minimum of five soil borings were installed at each tank location (except for Tanks #5 and #6, which were located in the wetlands) in order to determine the presence or absence of petroleum products in the soil.

A summary of the visual, odor and OVA screening observations and measurements recorded on the subject property is provided in Table 2. The locations of the soil boring locations are shown in Figure 2.

Elevated soil OVA readings were measured in soil borings HA-1, HA-2, HA-3, HA-4, HA-5, HA-6, HA-18 and HA-24. The elevated readings are believed to be due to the highly organic nature of the soils and the strong presence of muck in the subsurface. Visual and odor inspections of the soil samples collected did not indicate the presence of petroleum products.

An area of limited soil staining was observed at Tank #4 (waste oil). Approximately seven cubic yards of affected soils were excavated, placed on visqueen and covered pending disposal arrangements by Don Wood, Inc. The dimensions of the excavated area were 12-feet x 11-feet x 1.5-feet. Post excavation visual and odor inspection along with OVA screening indicated complete removal of the stained soils from this location. Refer to Table 3.

DRAFT

Groundwater Analyses:

On October 20, 1992, PSI personnel installed three temporary monitoring wells on-site in the former locations of the three tanks storing petroleum products. Temporary Well PW-1 was installed at Tank No. 2, Temporary Well PW-2 was installed at Tank No. 3 and Temporary Well PW-3 was installed at Tank No. 4 within the area of soil excavation. The temporary wells were placed in locations below the former tank positions.

On October 20, 1992, groundwater samples were obtained from the temporary monitoring wells by PSI personnel. Temporary monitoring wells PW-1 and PW-2 were sampled for Purgeable Aromatics (U.S. EPA Method 602) and Polynuclear Aromatics (U.S. EPA Method 610). Temporary monitoring well PW-3 was sampled for the waste oil analytical group parameters pursuant to Rule 17-770.600(8)(c), FAC. The parameters and corresponding U.S. EPA Methods are: Purgeable Aromatics (U.S. EPA 602), Purgeable Halocarbons (U.S. EPA 601), Polynuclear Aromatics (U.S. EPA 610), Priority Pollutant Volatiles (U.S. EPA 624), Base Neutral and Acid Extractables (U.S. EPA 625), Total Recoverable Petroleum Hydrocarbons (U.S. EPA 418.1), Arsenic (U.S. EPA 206.3), Cadmium (U.S. EPA 213.1), Chromium (U.S. EPA 218.1) and Lead (U.S. EPA 239.1). All field sampling activities were conducted in accordance with the guidelines detailed in the PSI Comprehensive Quality Assurance Plan.

The analytical laboratory report of the groundwater samples collected did not indicate any contaminant compounds present above Chapter 17-770, FAC target clean-up criteria. Methyl-Tert-Butyl Ether (MTBE) was reported at a level of 9 micrograms per liter (ug/L) in PW-1 and 35 ug/L in PW-2. Di-n-octylphthlate was reported at a level of 118 ug/L in PW-3. A summary of the analytical results is shown in Table 4 and the laboratory analytical report is provided in Appendix A.

Additional Assessments:

Three additional areas on the subject property were inspected as part of the activities performed by PSI. These areas are:

DRAFT

Area A — Vicinity of the single 55-gallon drum located about 20-feet of Tank No. 8. The 55-gallon drum reportedly contained waste oil. Slight surficial staining was observed at the base of the drum. The stained soil was removed by Don Wood, Inc. and included the remediated soils from Tank No. 4. PSI installed one soil boring (HA-7) adjacent to the drum in the area of staining for OVA screening.

Elevated hydrocarbon vapors were not detected in the soil. The waste oils were removed and pumped out by Central Florida Fuels, Inc. The certified manifest from Central Florida Fuels, Inc. is provided in Appendix A.

Area B — The former location of Tanks No. 5 and No. 6 in the west-central portion of the property (wetlands). Visual inspection of the standing water and vegetation in the former tank positions did not reveal any evidence of petroleum product releases thereupon. OVA screening was not undertaken due to the presence of standing water on ground surface.

Area C — Located in the southwestern portion of the property. Several old heavy equipment tires along with nine 55-gallon drums were observed at this location within the wetlands. Three of the nine drums were empty. The remainder reportedly contained waste oils scheduled to be pumped out by Central Florida Fuels, Inc. Visual inspection around the drums did not indicate soil contamination. Two soil borings were installed near the drum cluster (HA-16 and HA-17) and did not measure elevated levels of petroleum hydrocarbon vapors.

Conclusions:

1. The eight petroleum product storage tanks have been closed and removed in accordance with the requirements of Chapter 17-762, FAC.

DRAFT

2. Tank closure assessment activities completed by PSI were conducted in accordance with the requirements of Chapter 17-762 and 17-770, FAC.

3. All the observed surficial stained soils at former Tank No. 4 location and at the base of the 55-gallon drum located due east of Tank No. 8 were properly excavated, stockpiled and covered with visqueen pending disposal arrangements by Don Wood, Inc.

4. Groundwater quality sampling in the three former tank locations (PW-1, PW-2, PW-3) where petroleum products were stored, have indicated no evidence of groundwater contamination at levels above the Chapter 17-770 FAC target clean-up levels. One hydrocarbon compound, Di-n-octylphthalate, was measured at 118 micrograms per liter in PW-3. A maximum contaminant level (MCL) has not been established by the FDER for this compound at this time. MTBE was detected at levels of 9 ug/L and 35 ug/L in PW-1 and PW-2, respectively. The Target Clean-up Level for MTBE is 50 ug/L pursuant to Chapter 17-770, FAC.

5. The elevated soil OVA readings measured in soil borings HA-1 to HA-6, HA-18 and HA-24 are believed to be associated with the highly organic nature of the soils and the strong presence of muck in the subsurface at these locations. Visual and odor inspections of the soil samples did not indicated the presence of petroleum products. Therefore, no further assessment is required with respect to the eight tanks dismantled and removed from the Orange Bank property.

DRAFT

Recommendations:

1. Ensure prompt disposal of the stockpiled waste oil stained soils pursuant to the FDER's guidelines.

2. Ensure prompt removal and disposal of the 55-gallon drums and their contents and the old tires observed in the southwestern portion of the property in accordance with the FDER's guidelines.

FIGURES

DRAFT

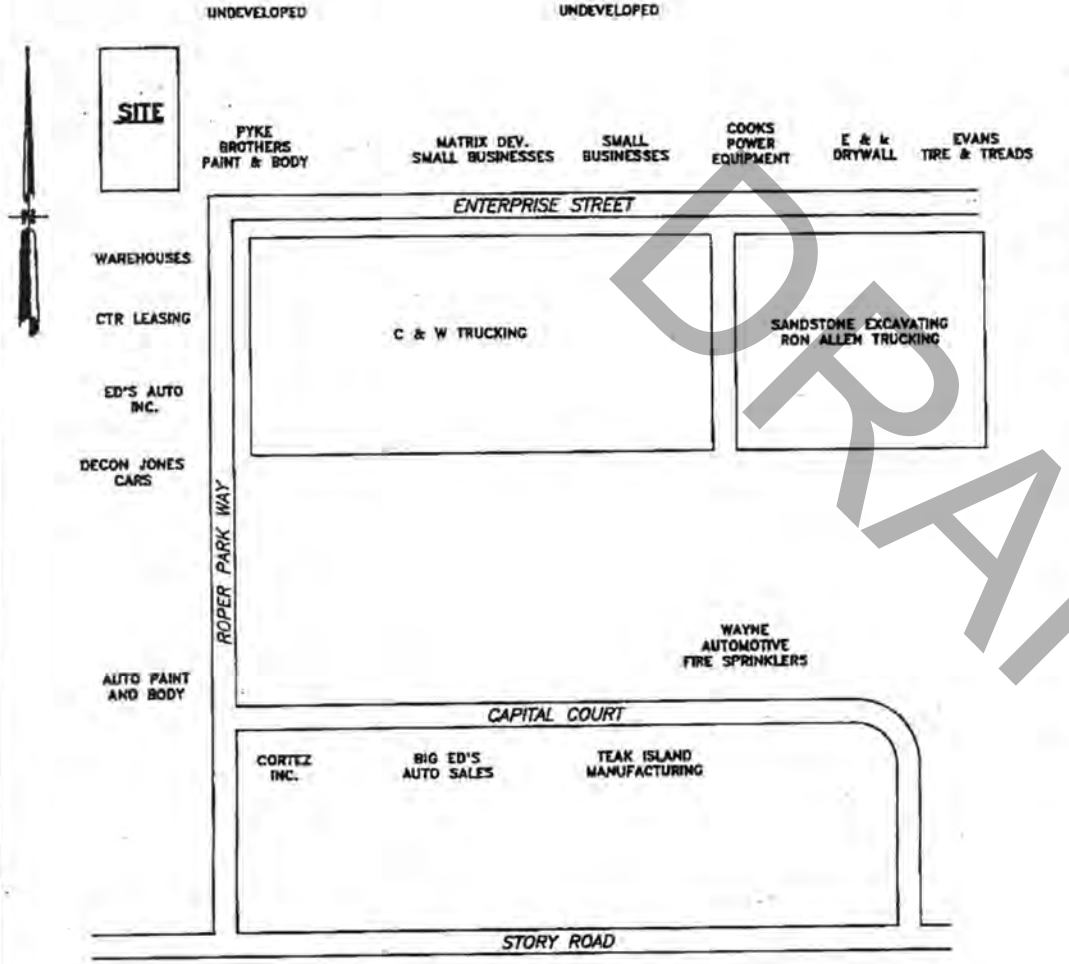

LOCATION PLAN
N.T.S.



REFERENCE: U.S.G.S. "WINTER GARDEN, FLORIDA" QUADRANGLE MAP
SECTION: 19
TOWNSHIP: 22 S
RANGE: 28 E
ISSUED: 1956
PHOTOREVISED: 1980
SCALE: 1" = 2000'

VICINITY MAP

DRAFT

DRAWN	RLL
CHECKED	ERS
APPROVED	DCB
SCALE	NOTED

PRELIMINARY SITE ASSESSMENT
WEST ORANGE INDUSTRIAL PARK
452 ENTERPRISE STREET
OCOEE, FLORIDA

psi Jammal & Associates, Inc.
A Division of Professional Service Industries, Inc.

DATE	PROJ. NO.	SHEET
11-18-92	756-24218	FIGURE 1

DRAPHIX INC. 349361

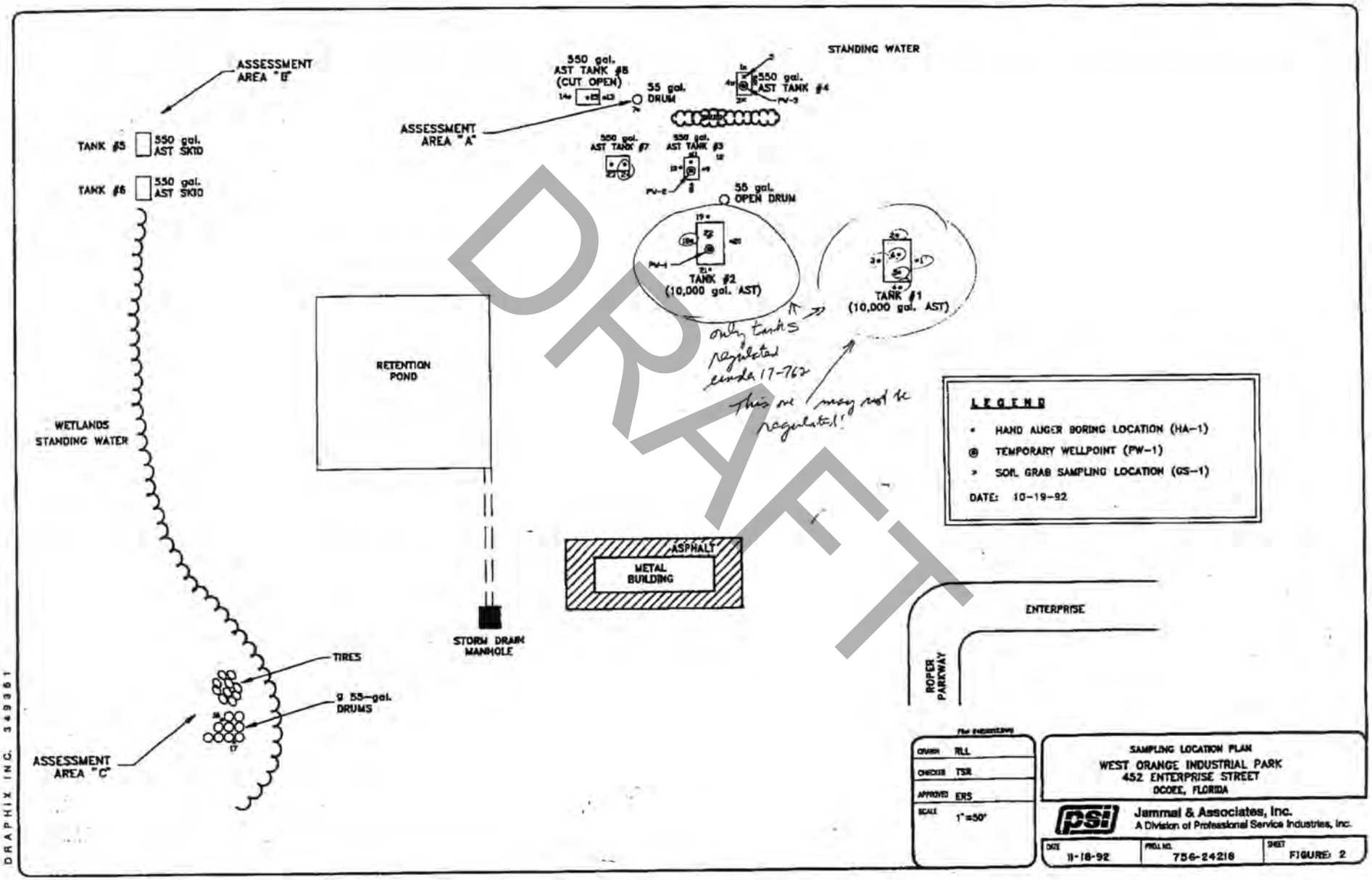

DRAFT

DRAPHIX INC. 349361

Site No. 27

Central Florida Automotive Group LLC

DRAFT

Florida Department of

Environmental Protection

Hazardous Waste Inspection Report

FACILITY INFORMATION:

Facility Name: Central Florida Automotive Group LLC

On-Site Inspection Start Date: 05/04/2011 **On-Site Inspection End Date:** 05/04/2011

ME ID#: 100378 **EPA ID#:** FLR000175463

Facility Street Address: 451 L F Roper Pkwy, Ocoee, Florida 34761-3023

County Name: Orange

NOTIFIED AS:

N/A

INSPECTION TYPE:

Complaint Inspection for CESQG (<100 kg/month) facility

INSPECTION PARTICIPANTS:

Principal Inspector: Michael Eckoff, Inspector

Other Participants: Barry Brenton, Owner

LATITUDE / LONGITUDE: Lat 28° 33' 46.0085" / Long 81° 33' 26.3503"

SIC CODE:

TYPE OF OWNERSHIP: Private

Introduction:

On May 4, 2011, Michael Eckoff, Florida Department of Environmental Protection (FDEP), accompanied by Barry Brenton, Central Florida Automotive Group LLC (CFAG), inspected CFAG as a result of a complaint alleging washing and painting vehicles outside.

The facility has been on-site for approximately five years. Operating hours are from 8 AM to 5 PM, Monday to Friday, and there are four employees. The property is owned by Gage A Mark, 451 L F Roper Pkwy, Ocoee.

INSPECTION HISTORY
The facility has never been inspected by the Department for compliance with state and federal hazardous waste regulations.

Process Description:

The facility details vehicles, including washing, waxing, and interior cleaning. Only light touch-up painting is conducted on-site. Paint jobs are contracted to an outside vendor. Approximately six vehicles per week are detailed.

An area outside the building is used to rinse vehicles with water. The wastewater flows down the parking lot to a stormwater drain. Another wash area, which is under cover, is located next to the stormwater drain. Vehicles are washed and engines degreased in this area. The wastewater flows into the stormwater drain [403.087(1), Florida Statutes (F.S.), and 403.161(1)(b), F.S.]. The inspector informed Mr. Brenton that the vehicle washing and engine degreasing must cease immediately.

Near the washing area and next to a shed were two 55-gallon drums. Both drums were not labeled and open. Mr. Brenton did not know what was in the drums. The inspector informed Mr. Brenton that a waste determination must be conducted on the contents of the drums [40 CFR 262.11].

Inside the building was a paint prep and cleaning area. Two paint guns are used occasionally for

DRAFT

touch-up painting. The guns are cleaned with lacquer thinner, which was found to contain 60% toluene. The cleaning process involves spraying the lacquer thinner into the air [40 CFR 261.5(g)(3)]. Rags used for cleaning are disposed in the trash [40 CFR 262.11].

RECORDS
The facility had no disposal records to review [62-730.030(3). Florida Administrative Code (F.A.C.)].

New Potential Violations and Areas of Concern:

Checklist Independent Potential Violations and Areas of Concern

Type:	Violation
Rule:	262.11
Explanation:	A person who generates a solid waste, as defined in 40 CFR 261.2, must determine if that waste is a hazardous waste. Specifically, CFAG failed to conduct a proper waste determination on the contents of the two 55-gallon drums and the used rags prior to disposal in the trash.
Corrective Action:	CFAG shall conduct a proper waste determination on the contents of the two 55-gallon drums and used rags. Please provide a copy of the results of the waste determination to the Department within 30 days from the date of your receipt of this Non-compliance Letter. If any of these wastes are known to be hazardous waste, please indicate this and when available, provide a copy of the manifest documenting removal of these wastes from the property.

Type:	Violation
Rule:	261.5(g)(3)
Explanation:	A conditionally exempt small quantity generator may either treat or dispose of his hazardous waste in an on-site facility or ensure delivery to an off-site treatment, storage or disposal facility. Specifically, CFAG failed to properly dispose its waste lacquer thinner.
Corrective Action:	CFAG shall properly dispose all hazardous waste. Please provide documentation of proper disposal of waste lacquer thinner to the Department within 30 days from the date of your receipt of this Non-compliance Letter.

Type:	Violation
Rule:	62-730.030(3)
Explanation:	A conditionally exempt small quantity generator (CESQG) which chooses to send its hazardous waste to an off-site treatment, storage or disposal facility shall document delivery of its hazardous waste through written receipts and other records which are retained for at least three years. The written receipts and other records shall include names and addresses of the generator and the treatment, storage or disposal facility, the type and amount of hazardous waste delivered, and the date of shipment. Specifically, CFAG failed to document delivery of its hazardous waste to an off-site treatment, storage or disposal facility through written receipts and other records which are retained for at least three years.
Corrective Action:	CFAG shall document delivery of its hazardous waste to an off-site treatment, storage or disposal facility through written receipts and other records which are retained for at least three years. Please provide documentation that this requirement is being fulfilled to the Department within 30 days from the date of your receipt of this Non-compliance Letter.

DRAFT

Summary of Potential Violations and Areas of Concern:

Potential Violations

Rule Number	Area	Date Cited	Explanation
Checklist Independent Violations			
262.11		05/04/2011	A person who generates a solid waste, as defined in 40 CFR 261.2, must determine if that waste is a hazardous waste. Specifically, CFAG failed to conduct a proper waste determination on the contents of the two 55-gallon drums and the used rags prior to disposal in the trash.
261.5(g)(3)		05/04/2011	A conditionally exempt small quantity generator may either treat or dispose of his hazardous waste in an on-site facility or ensure delivery to an off-site treatment, storage or disposal facility. Specifically, CFAG failed to properly dispose its waste lacquer thinner.
62-730.030(3)		05/04/2011	A conditionally exempt small quantity generator (CESQG) which chooses to send its hazardous waste to an off-site treatment, storage or disposal facility shall document delivery of its hazardous waste through written receipts and other records which are retained for at least three years. The written receipts and other records shall include names and addresses of the generator and the treatment, storage or disposal facility, the type and amount of hazardous waste delivered, and the date of shipment. Specifically, CFAG failed to document delivery of its hazardous waste to an off-site treatment, storage or disposal facility through written receipts and other records which are retained for at least three years.

DRAFT

Areas of Concern

No Areas of Concern

Conclusion:

Central Florida Automotive Group LLC was inspected as a conditionally exempt small quantity generator of hazardous waste and was not in compliance at that time.

The vehicle washing and engine degreasing has been referred to the Department's Wastewater Compliance Enforcement Section for follow-up.

The complainants allegation of painting outside could not be confirmed.

Signed:

A hazardous waste compliance inspection was conducted on this date, to determine your facility's compliance with applicable portions of Chapters 403 & 376, F.S., and Chapters 62-710, 62-730, 62-737, & 62 -740 Florida Administrative Code (F.A.C.). Portions of the United States Environmental Protection Agency's Title 40 Code of Federal Regulations (C.F.R.) 260 - 279 have been adopted by reference in the state rules under Chapters 62-730 and 62-710, F.A.C. The above noted potential items of non-compliance were identified by the inspector(s).

This is not a formal enforcement action and may not be a complete listing of all items of non-compliance discovered during the inspection.

Michael Eckoff	Inspector
PRINCIPAL INSPECTOR NAME	**PRINCIPAL INSPECTOR TITLE**
NO SIGNATURE	
PRINCIPAL INSPECTOR SIGNATURE	
Barry Brenton	Owner
REPRESENTATIVE NAME	**REPRESENTATIVE TITLE**
NO SIGNATURE	Central Florida Automotive Group LLC
REPRESENTATIVE SIGNATURE	**ORGANIZATION**

NOTE: By signing this document, the Site Representative only acknowledges receipt of this Inspection Report and is not admitting to the accuracy of any of the items identified by the Department as "Potential Violations" or areas of concern.

DRAFT

Florida Department of
Environmental Protection
3319 Maguire Boulevard, Suite 232
Orlando, FL 32803

Rick Scott
Governor

Jennifer Carroll
Lt. Governor

Herschel T. Vinyard, Jr.
Secretary

June 3, 2011

CERTIFIED MAIL
91 7108 2133 3939 2065 2873

NON-COMPLIANCE LETTER
OCD-HW-11-146

Mr. Drew Schreiber, Managing Member
Central Florida Automotive Group, LLC
8815 Conroy Windermere Road
Orlando, Florida 32835

Orange County-HW
Central Florida Automotive Group, LLC
No EPA Identification Number

DRAFT

Dear Mr. Schreiber:

A hazardous waste compliance inspection was conducted at your facility located at 451 L F Roper Parkway, Ocoee, on May 4, 2011. The inspection was conducted under the authority of Section 403.091, Florida Statutes (Fla. Stat.) and Chapter 403, Part IV, Fla. Stat. in order to determine the compliance status of your facility with Title 40 Code of Federal Regulations (CFR) Parts 260 - 268. The provisions of 40 CFR Parts 260 through 268 have been adopted by reference as the state hazardous waste rules in Chapters 62-730, Fla. Admin. Code.

During this inspection, possible violations of Chapter 403 Fla. Stat. and Chapter 62-730, Florida Administrative Code (Fla. Admin. Code) were noted by Department of Environmental Protection specialists. Section 403.721(1), Fla. Stat. requires persons who generate hazardous waste to comply with rules adopted by the Department. The purpose of this letter is to seek your cooperation in resolving these matters.

Please see the attached inspection report for a full account of Department observations

PLEASE BE ADVISED that this Non-Compliance Letter is part of an agency investigation preliminary to agency action within the meaning of Section 120.57(5), Fla. Stat. We request that you review the potential violations noted and respond in writing within 30 days of receipt of this Non-Compliance Letter. Your written response should either describe what you have done to comply, or provide evidence (photographs, etc.) to support a claim that the violations did not occur.

It is the Department's intention to allow you to document compliance or corrective actions, so that this matter can be closed without further enforcement. Your failure to respond promptly in writing may result in the initiation of formal enforcement proceedings.

Please address your response to Michael Eckoff at the Central District office address noted on the letterhead above. If you have any questions you may contact Mr. Eckoff at (407)893-3323 or electronically at michael.eckoff@dep.state.fl.us. We look forward to your cooperation in completing the investigation and resolution of this matter.

Sincerely,

Janine Kraemer

Janine Kraemer, CHMM
Environmental Manager
Solid and Hazardous Waste Programs

Enclosure: RCRA Inspection Report

cc: Vanessa Cruz, Orange County Environmental Protection Division, vanessa.cruz@ocfl.net
Gary Miller, FDEP – Wastewater Compliance Enforcement, gary.miller@dep.state.fl.us

DRAFT

Florida Department of

Environmental Protection

Hazardous Waste Inspection Report

FACILITY INFORMATION:

Facility Name: Central Florida Automotive Group LLC

On-Site Inspection Start Date: 03/11/2021 **On-Site Inspection End Date:** 03/11/2021

ME ID#: 100378 **EPA ID#:** FLR000175463

Facility Street Address: 451 L F Roper Pkwy, Ocoee, Florida 34761-3023

Contact Mailing Address: Missing FCCT in FIESTA

County Name: Orange **Contact Phone:** Data is missing from FIESTA

NOTIFIED AS:

N/A

WASTE ACTIVITIES:

Generator: CLOSED

INSPECTION TYPE:

Site Visit Inspection for Closed Facility

INSPECTION PARTICIPANTS:

Principal Inspector: John E. White, Inspector

Other Participants: N/H

LATITUDE / LONGITUDE: Lat 28° 33' 46.0085" / Long 81° 33' 26.3503"

NAIC: Data is missing from FIESTA

TYPE OF OWNERSHIP: Private

Introduction:

On March 11, 2021, John White, Florida Department of Environmental Protection, conducted a site visit at Central Florida Automotive Group LLC to determine the facility's compliance with state and federal hazardous waste regulations. The facility is no longer in operation at this location. The site is now occupied by Premier Automotive.

Conclusion:

Florida Administrative Code 62-730.150(2)(b) requires generators notify the Department of all changes in status, including changes in facility name and location. As the notification information for this facility is no longer valid, the facility is considered closed at this location.

DRAFT

Central Florida Automotive Group LLC Inspection Report

Inspection Date: 03/11/2021

1.0: Pre-Inspection Checklist

Requirements:

The requirements listed in this section provide an opportunity for the Department's inspector to indicate the conditions found at the time of the inspection. A "Not Ok" response to a requirement indicates either a potential violation of the corresponding rule or an area of concern that requires more attention. Both potential violations and areas of concern are discussed further at the end of this inspection report.

Note: Checklist items with shaded boxes are for informational purposes only.

Item No.	Pre-Inspection Review	Yes	No	N/A
1.1	Has the facility notified with correct status? 262.18(a)			✓
1.2	Has the facility notified of change of status? 62-730.150(2)(b)			✓
1.3	Did the facility conduct a waste determination on all wastes generated? 262.11			✓

DRAFT

Central Florida Automotive Group LLC Inspection Report

Inspection Date: 03/11/2021

Signed:

A hazardous waste compliance inspection was conducted on this date, to determine your facility's compliance with applicable portions of Chapters 403 & 376, F.S., and Chapters 62-710, 62-730, 62-737 & 62 -740 Florida Administrative Code (F.A.C.). Portions of the United States Environmental Protection Agency's Title 40 Code of Federal Regulations (C.F.R.) 260 - 279 have been adopted by reference in the state rules under Chapters 62-730 and 62-710, F.A.C

John E. White	Inspector	
Principal Investigator Name	**Principal Investigator Title**	
JW	DEP	03/19/2021
Principal Investigator Signature	**Organization**	**Date**

N/H

Representative Name

NOTE: By signing this document, the Site Representative only acknowledges receipt of this Inspection Report and is not admitting to the accuracy of any of the items identified by the Department as "Potential Violations" or areas of concern.

Report Approvers:

Approver: Daniel K. Hall **Inspection Approval Date:** 03/19/2021

DRAFT

Site No. 28

Pyke Brothers Automotive Inc

DRAFT

STATE OF FLORIDA

DEPARTMENT OF ENVIRONMENTAL REGULATION

TWIN TOWERS OFFICE BUILDING
2600 BLAIR STONE ROAD
TALLAHASSEE, FLORIDA 32399-2400

BOB MARTINEZ
GOVERNOR

DALE TWACHTMANN
SECRETARY

January 28, 1987

Mr. Jerry Pyke
Pyke Brothers Automotive Inc.
441 W. Enterprise Street
Ocoee, Florida 32761

Dear Mr. Pyke:

The Hazardous Waste Management Program has reviewed your application for a hazardous waste EPA I.D. Number as a Small Quantity Generator. Based on the information received you have been issued the following identification number for the facility located at the above address:

FLD 01-935-0891.

Florida Administrative Code Rule 17-30 requires all generators of hazardous waste and all hazardous waste treatment, storage, or disposal facilities to file annual report of their hazardous waste activities with the DER. You are required to comply with this rule concerning the filing of an annual report by March 1 for the preceding calendar year. Additionally, all hazardous waste generators and facilities that are not subject to the annual report requirement but maintain an EPA/DER identification number are required to verify their status annually. This includes small quantity generators, generators that beneficially reuse or recycle all their waste, or generators and facilities either not handling waste during the reporting year or qualifying for another exemption. The annual report forms will be sent by the Department to the contact person at the address identified on the notification form.

If any of the information on the Hazardous Waste Activity form changes, please notify us in writing at the letterhead address. If I can be of further assistance, please call 904/488-0300.

Sincerely,

Maybin Simfukwe
Hazardous Waste Section

MS/ps

cc: Richard Tedder - DER/Orlando

DRAFT

Please print or type with ELITE type *(12 characters per inch)* in the unshaded areas only

Form Approved. OMB No. 2050-0028. Expires 9-30-88. GSA No. 0246-EPA-OT

United States Environmental Protection Agency
Washington, DC 20460

3048P 01120

EPA Notification of Hazardous Waste Activity

Please refer to the *Instructions for Filing Notification* before completing this form. The information requested here is required by law *(Section 3010 of the Resource Conservation and Recovery Act).*

For Official Use Only

Comments

C C

Installation's EPA ID Number		Approved	Date Received (yr. mo. day)	
C F FL0019350891	T/A C 1		86 12 11	CF

I. Name of Installation

Pyke Brothers Automotive Inc

II. Installation Mailing Address

Street or P.O. Box

C 3 441 W Enterprise St

City or Town	State	ZIP Code
C 4 Ocoee	71	32761

III. Location of Installation

Street or Route Number

C 5 Same

City or Town	State	ZIP Code
C 6		

IV. Installation Contact

Name and Title *(last, first, and job title)*	Phone Number *(area code and number)*
C 2 Jerry Pyke	305 656 1099

V. Ownership

A. Name of Installation's Legal Owner	B. Type of Ownership *(enter code)*
C R Scott & Jerry Pyke	Corp

VI. Type of Regulated Waste Activity *(Mark 'X' in the appropriate boxes. Refer to instructions.)*

A. Hazardous Waste Activity

- [X] 1a. Generator
- [X] 1b. Less than 1,000 kg/mo.
- [ ] 2. Transporter
- [ ] 3. Treater/Storer/Disposer
- [ ] 4. Underground Injection
- [ ] 5. Market or Burn Hazardous Waste Fuel *(enter 'X' and mark appropriate boxes below)*
  - [ ] a. Generator Marketing to Burner
  - [ ] b. Other Marketer
  - [ ] c. Burner

B. Used Oil Fuel Activities

- [ ] 6. Off-Specification Used Oil Fuel *(enter 'X' and mark appropriate boxes below)*
  - [ ] a. Generator Marketing to Burner
  - [ ] b. Other Marketer
  - [ ] c. Burner
- [ ] 7. Specification Used Oil Fuel Marketer *(or Burner)* Who First Claims the Oil Meets the Specification

RECEIVED
DEC 11 1986
Hazardous Waste

VII. Waste Fuel Burning: Type of Combustion Device *(enter 'X' in all appropriate boxes to indicate type of combustion device(s) in which hazardous waste fuel or off-specification used oil fuel is burned. See instructions for definitions of combustion devices.)*

- [ ] A. Utility Boiler
- [ ] B. Industrial Boiler
- [ ] C. Industrial Furnace

VIII. Mode of Transportation *(transporters only — enter 'X' in the appropriate box(es)*

- [ ] A. Air
- [ ] B. Rail
- [X] C. Highway
- [ ] D. Water
- [ ] E. Other *(specify)*

IX. First or Subsequent Notification

Mark 'X' in the appropriate box to indicate whether this is your installation's first notification of hazardous waste activity or a subsequent notification. If this is not your first notification, enter your installation's EPA ID Number in the space provided below.

- [ ] A. First Notification
- [ ] B. Subsequent Notification *(complete item C)*

C. Installation's EPA ID Number

DRAFT

| ID — For Official Use Only | | |

Florida Department of
Environmental Protection
Central District
3319 Maguire Boulevard, Suite 232
Orlando, Florida 32803-3767

Rick Scott
Governor

Jennifer Carroll
Lt. Governor

Herschel T. Vinyard, Jr
Secretary

August 22, 2011

ELECTRONIC MAIL
bbrenton11@hotmail.com

Mr. Barry Brenton, Owner
Central Florida Automotive Group, LLC
451 L F Roper Parkway
Ocoee, Florida 34761-3023

OCD-HW-11-226

Orange County-HW
Central Florida Automotive Group, LLC – No EPA Identification Number
Project Closed Letter

DRAFT

Dear Mr. Brenton:

We have reviewed your response(s) to Non-Compliance Letter OCD-HW-11-146, dated June 3, 2011. All potential non-compliance items outlined in the letter have been addressed and no further action is necessary on your part.

Please be advised that Central Florida Automotive Group, LLC must continue to maintain compliance with all Department rules and regulations and an unannounced follow up inspection may be conducted at your facility at a later date. If you have any questions, please contact me at 407/897-4308 or at michael.eckoff@dep.state.fl.us.

Sincerely,

Michael Eckoff, Environmental Specialist
Central District Solid and Hazardous Waste
Compliance Enforcement

me

Florida Department of

Environmental Protection

Hazardous Waste Inspection Report

FACILITY INFORMATION:

Facility Name: Pyke Brothers Automotive Inc

On-Site Inspection Start Date: 06/24/2011 **On-Site Inspection End Date:** 06/24/2011

ME ID#: 52317 **EPA ID#:** FLD019350891

Facility Street Address: 441 Enterprise St, Ocoee, Florida 34761-3036

Contact Mailing Address: 441 Enterprise St, Ocoee, Florida 34761-3036

County Name: Orange **Contact Phone:** (305) 656-1099

NOTIFIED AS:

SQG (100-1000 kg/month)

INSPECTION TYPE:

Site Visit Inspection for Closed facility

INSPECTION PARTICIPANTS:

Principal Inspector: Danielle Owens, Environmental Specialist

Other Participants: N/A

LATITUDE / LONGITUDE: Lat 28° 33' 45.522" / Long 81° 33' 23.642"

SIC CODE:

TYPE OF OWNERSHIP: Private

Introduction:

On June 24, 2011, Danielle D. Owens, Florida Department of Environmental Protection (FDEP), conducted a site visit at Pyke Brothers Automotive Inc. Facility is closed and Territo Electric is on-site.

DRAFT

Summary of Potential Violations and Areas of Concern:

Potential Violations

No Violations

Areas of Concern

No Areas of Concern

Signed:

A hazardous waste compliance inspection was conducted on this date, to determine your facility's compliance with applicable portions of Chapters 403 & 376, F.S., and Chapters 62-710, 62-730, 62-737, & 62 -740 Florida Administrative Code (F.A.C.). Portions of the United States Environmental Protection Agency's Title 40 Code of Federal Regulations (C.F.R.) 260 - 279 have been adopted by reference in the state rules under Chapters 62-730 and 62-710, F.A.C. The above noted potential items of non-compliance were identified by the inspector(s).

This is not a formal enforcement action and may not be a complete listing of all items of non-compliance discovered during the inspection.

Danielle Owens	Environmental Specialist
PRINCIPAL INSPECTOR NAME	**PRINCIPAL INSPECTOR TITLE**
NO SIGNATURE	FDEP
PRINCIPAL INSPECTOR SIGNATURE	**ORGANIZATION**

N/A
REPRESENTATIVE NAME

NO SIGNATURE
REPRESENTATIVE SIGNATURE

NOTE: By signing this document, the Site Representative only acknowledges receipt of this Inspection Report and is not admitting to the accuracy of any of the items identified by the Department as "Potential Violations" or areas of concern.

DRAFT

Florida Department of

Environmental Protection

Hazardous Waste Inspection Report

FACILITY INFORMATION:

Facility Name: Pyke Brothers Automotive Inc

On-Site Inspection Start Date: 06/24/2011 **On-Site Inspection End Date:** 06/24/2011

ME ID#: 52317 **EPA ID#:** FLD019350891

Facility Street Address: 441 Enterprise St, Ocoee, Florida 34761-3036

Contact Mailing Address: 441 Enterprise St, Ocoee, Florida 34761-3036

County Name: Orange **Contact Phone:** (305) 656-1099

NOTIFIED AS:

SQG (100-1000 kg/month)

INSPECTION TYPE:

Site Visit Inspection for Closed facility

INSPECTION PARTICIPANTS:

Principal Inspector: Danielle Owens, Environmental Specialist

Other Participants: N/A

LATITUDE / LONGITUDE: Lat 28° 33' 45.522" / Long 81° 33' 23.642"

SIC CODE:

TYPE OF OWNERSHIP: Private

Introduction:

On June 24, 2011, Danielle D. Owens, Florida Department of Environmental Protection (FDEP), conducted a site visit at Pyke Brothers Automotive Inc. Facility is closed and Territo Electric is on-site.

DRAFT

Summary of Potential Violations and Areas of Concern:

Potential Violations

No Violations

Areas of Concern

No Areas of Concern

Signed:

A hazardous waste compliance inspection was conducted on this date, to determine your facility's compliance with applicable portions of Chapters 403 & 376, F.S., and Chapters 62-710, 62-730, 62-737, & 62 -740 Florida Administrative Code (F.A.C.). Portions of the United States Environmental Protection Agency's Title 40 Code of Federal Regulations (C.F.R.) 260 - 279 have been adopted by reference in the state rules under Chapters 62-730 and 62-710, F.A.C. The above noted potential items of non-compliance were identified by the inspector(s).

This is not a formal enforcement action and may not be a complete listing of all items of non-compliance discovered during the inspection.

Danielle Owens	Environmental Specialist
PRINCIPAL INSPECTOR NAME	**PRINCIPAL INSPECTOR TITLE**
NO SIGNATURE	FDEP
PRINCIPAL INSPECTOR SIGNATURE	**ORGANIZATION**

N/A
REPRESENTATIVE NAME

NO SIGNATURE
REPRESENTATIVE SIGNATURE

NOTE: By signing this document, the Site Representative only acknowledges receipt of this Inspection Report and is not admitting to the accuracy of any of the items identified by the Department as "Potential Violations" or areas of concern.

DRAFT

Site No. 29

Integrity Body Shop Inc

DRAFT

Department of Environmental Protection

Lawton Chiles
Governor

Twin Towers Office Building
2600 Blair Stone Road
Tallahassee, Florida 32399-2400

Virginia B. Wetherell
Secretary

October 9, 1997

HECTOR SANTIAGO, OWNER
INTERGRITY BODY SHOP INC
419 ENTERPRISE DR
OCOEE, FL 34761-

The Hazardous Waste Regulation Section has reviewed your application for a hazardous waste DEP/EPA Identification Number. Based on the information received you have been issued the following identification number for the facility located at **419 ENTERPRISE DR , OCOEE:**

FLR000035188

Your facility status is the following:

Conditionally Exempt SQG

DRAFT

This letter is not an approval to transport hazardous waste or to operate a hazardous waste treatment, storage, or disposal (TSD) facility. Please contact the Department for complete requirements for hazardous waste transporters and TSDs.

Please notify us in writing if there is any change in your operations which would affect your status. For further assistance, please call (904) 488-0300.

Sincerely,

Michael X. Redig

Michael X. Redig
Environmental Manager
Hazardous Waste Regulation Section

Site: 130646

Please print or type with ELITE type (12 characters per inch) in the unshaded areas only

Form Approved [illegible] RECEIVED

Read the instructions for Filling Notification before completing this form. The information requested here is required by law (Section 3010 of the Resource Conservation and Recovery Act).

EPA Notification of Regulated Waste Activity

#130646 new

United States Environmental Protection Agency

RCRA Received (For Official Use Only)

SEP 29 1997

10/7/97 MM

I. Installation's EPA ID Number (Mark 'X' in the appropriate box)

[X] A. First Notification [ ] B. Subsequent Notification (Complete item C)

C. Installation's EPA ID Number: FLR000003788

II. Name of Installation (Include company and specific site name)

INTEGRITY BODY SHOP, INC

III. Location of Installation (Physical address not P.O. Box or Route Number)

Street: 419 ENTERPRISE DR

Street (Continued):

City or Town: OCOEE | State: FL | Zip Code: 34761-

County Code: 095 | County Name: ORANGE CF

IV. Installation Mailing Address (See instructions)

Street or P.O. Box: 419 ENTERPRISE DR

City or Town: OCOEE | State: FL | Zip Code: 34761-

V. Installation Contact (Person to be contacted regarding waste activities at site)

Name (Last): SANTIAGO | (First): HECTOR

Job Title: OWNER | Phone Number (Area Code and Number): 407-877-9099

VI. Installation Contact Address (See instructions)

A. Contract Address Location [X] Mailing [ ] Other [ ]

B. Street or P.O. Box: 419 ENTERPRISE DR

City or Town: OCOEE | State: FL | Zip Code: 34761-

VII. Ownership (See instructions)

A. Name of Installation's Legal Owner: ORLANDO BODY SERVICE

Street, P.O. Box, or Route Number: 3131 N POWERS DR

City or Town: ORLANDO | State: FL | Zip Code: 32818-

Phone Number (Area Code and Number): 407-325-5203

B. Land Type: P | C. Owner Type: P | D. Change of Owner Indicator: Yes [ ] No [ ] | (Date Changed) Month / Day / Year

EPA Form 8700-12 (Rev. 11-30-93) Previous edition is obsolete.

Continued on Reverse

N28 33 46/W81 33 33

DRAFT

Please print or type with ELITE type (12 characters per inch) in the unshaded areas only

Form Approved. OMB No. 2050-0028 Expires 9-30-93
GSA No. 0246-EPA

ID - For Official Use Only

VIII. Type of Regulated Waste Activity *(Mark 'X' in the appropriate boxes; Refer to instructions)*

A. Hazardous Waste Activity

1. Generator (See instructions)
   - [ ] a. Greater than 1000kg/mo (2,200 lbs.)
   - [ ] b. 100 to 1000 kg/mo (200-2,200 lbs.)
   - [X] c. Less than 100 kg/mo (220 lbs)
2. Transporter (Indicate Mode in boxes 1-5 below)
   - [ ] a. For own waste only
   - [ ] b. For commercial purposes

Mode of Transportation
- [ ] 1. Air
- [ ] 2. Rail
- [ ] 3. Highway
- [ ] 4. Water
- [ ] 5. Other - specify

[ ] 3. Treater, Storer, Disposer (at installation) Note: A permit is required for this activity; see instructions.

4. Hazardous Waste Fuel
   - [ ] a. Generator Marketing to Burner
   - [ ] b. Other Marketers
   - [ ] c. Boiler and/or Industrial Furnace
     - [ ] 1. Smelter Deferral
     - [ ] 2. Small Quantity Exemption

Indicate Type of Combustion Device(s)
- [ ] 1. Utility Boiler
- [ ] 2. Industrial Boiler
- [ ] 3. Industrial Furnace

[ ] 5. Underground Injection Control

B. Used Oil Recycling Activities

1. Used Oil Fuel Marketer
   - [ ] a. Marketer Directs Shipment of Used Oil to Off-Specification Burner
   - [ ] b. Marketer Who First Claims the Used Oil Meets the Specifications
2. Used Oil Burner - Indicate Type(s) of Combustion Device(s)
   - [ ] a. Utility Boiler
   - [ ] b. Industrial Boiler
   - [ ] c. Industrial Furnace
3. Used Oil Transporter - Indicate Type(s) of Activity(ies)
   - [ ] a. Transporter
   - [ ] b. Transfer Facility
4. Used Oil Processor/Re-refiner - Indicate Type(s) of Activity(ies)
   - [ ] a. Process
   - [ ] b. Re-refine

IX. Description of Hazardous Wastes *(Use additional sheets if necessary)*

A. Characteristics of Nonlisted Hazardous Wastes. *(Mark 'X' in the boxes corresponding to the characteristics of nonlisted hazardous wastes your installation handles; See 40 CFR Parts 261.20 - 261.24)*

D008, D017, D039, D040

1. Ignitable (D001)	2. Corrosive (D002)	3. Reactive (D003)	4. Toxicity Characteristic	(List specific EPA hazardous waste number(s) for the Toxicity characteristic contaminant(s))
X	X	X	X	D014, D015, D016, D017

B. Listed Hazardous Wastes. *(See 40 CFR 261.31 - 33; See instructions if you need to list more than 12 waste codes.)*

1	2	3	4	5	6
F001	F002	F003	F005		
7	8	9	10	11	12

C. Other Wastes. *(State or other wastes requiring a handler to have an I.D. number; See instructions.)*

1	2	3	4	5	6

X. Certification

I certify under penalty of law that this document and all attachments were prepared under my direction or supervision in accordance with a system designed to assure that qualified personnel properly gather and evaluate the information submitted. Based on my inquiry of the person or persons who manage the system, or those persons directly responsible for gathering the information, the information submitted is, to the best of my knowledge and belief, true, accurate, and complete. I am aware that there are significant penalties for submitting false information, including the possibility of fine and imprisonment for knowing violations.

Signature	Name and Official Title *(Type or print)*	Date Signed
	Hector Santiago	Sept. 16/97

XI. Comments

Note: Mail completed form to the appropriate EPA Regional or State Office. *(See Section III of the booklet for addresses.)*

DRAFT

Florida Department of

Environmental Protection

Hazardous Waste Inspection Report

FACILITY INFORMATION:

Facility Name: Integrity Body Shop Inc

On-Site Inspection Start Date: 06/24/2011 **On-Site Inspection End Date:** 06/24/2011

ME ID#: 33376 **EPA ID#:** FLR000035188

Facility Street Address: 419 Enterprise St, Ocoee, Florida 34761-3020

Contact Mailing Address: 419 Enterprise St, Ocoee, Florida 34761-3020

County Name: Orange **Contact Phone:** (407) 877-9099

NOTIFIED AS:

CESQG (<100 kg/month)

INSPECTION TYPE:

Site Visit Inspection for Closed facility

INSPECTION PARTICIPANTS:

Principal Inspector: Danielle Owens, Environmental Specialist

Other Participants: N/A

LATITUDE / LONGITUDE: Lat 28° 33' 47.02" / Long 81° 33' 20.28"

SIC CODE:

TYPE OF OWNERSHIP: Private

Introduction:

On June 24, 2011, Danielle D. Owens, Florida Department of Environmental Protection (FDEP), conducted a site visit at Integrity Body Shop Inc. Facility is closed.

Summary of Potential Violations and Areas of Concern:

Potential Violations

No Violations

Areas of Concern

No Areas of Concern

DRAFT

Signed:

A hazardous waste compliance inspection was conducted on this date, to determine your facility's compliance with applicable portions of Chapters 403 & 376, F.S., and Chapters 62-710, 62-730, 62-737, & 62 -740 Florida Administrative Code (F.A.C.). Portions of the United States Environmental Protection Agency's Title 40 Code of Federal Regulations (C.F.R.) 260 - 279 have been adopted by reference in the state rules under Chapters 62-730 and 62-710, F.A.C. The above noted potential items of non-compliance were identified by the inspector(s).

This is not a formal enforcement action and may not be a complete listing of all items of non-compliance discovered during the inspection.

Danielle Owens	Environmental Specialist
PRINCIPAL INSPECTOR NAME	**PRINCIPAL INSPECTOR TITLE**
NO SIGNATURE	FDEP
PRINCIPAL INSPECTOR SIGNATURE	**ORGANIZATION**

N/A
REPRESENTATIVE NAME

NO SIGNATURE
REPRESENTATIVE SIGNATURE

NOTE: By signing this document, the Site Representative only acknowledges receipt of this Inspection Report and is not admitting to the accuracy of any of the items identified by the Department as "Potential Violations" or areas of concern.

DRAFT

Site No. 30

Ciscos Body Shop;
Sunshine Cleaners of Orlando Inc.

DRAFT

Florida Department of Environmental Protection
Bureau of Petroleum Storage Systems
Facility Inspection Cover Page
Facility Information

District: CD
County: Orange
Facility ID#: 9600428
Name: Sunshine Cleaners Of Orlando Inc
405-B Enterprise St
Ocoee, FL 34761
Contact: Jasmine Burke
Phone: 407-898-6255

Type: Uniform-Linen Service
Status: Closed-Nsh
Latitude: 28:33:46.7048
Longitude: 81:33:20.3419
LL Method: DGPS
LL Status: REVIEWED
Status Date: 03//02/2004

Account Owner Information
Name: Jasmine Burke
1866 Lakehill Cir
Orlando, FL 32818
Phone: 407-291-6853

Effective Date: 03/06/1996
Placard#/Date: -

No Tank Owner information found!

No Tank Information found!

***Note: Construction, Piping, and Monitoring Info not shown for CLOSED tanks (Status of A or B).**

No Insurance Documents found!

No OPEN violations found!

No Discharge Information Found!

End of Data for Facility #: 9600428

DRAFT

Florida Department of

Environmental Protection

Hazardous Waste Inspection Report

FACILITY INFORMATION:

Facility Name: Ciscos Body Shop

On-Site Inspection Start Date: 06/24/2011 **On-Site Inspection End Date:** 06/24/2011

ME ID#: 59998 **EPA ID#:** FLR000096073

Facility Street Address: 405 Enterprise St Ste B, Ocoee, Florida 34761-3047

Contact Mailing Address: 405 Enterprise St Ste B, Ocoee, Florida 34761-3047

County Name: Orange **Contact Phone:** (407) 656-3200

NOTIFIED AS:

N/A

INSPECTION TYPE:

Site Visit Inspection for Closed facility

INSPECTION PARTICIPANTS:

Principal Inspector: Danielle Owens, Environmental Specialist

Other Participants: N/A

LATITUDE / LONGITUDE: Lat 28° 33' 46.79" / Long 81° 33' 20.11"

SIC CODE: 7532 - Services - top and body repair and paint shops

TYPE OF OWNERSHIP: Private

Introduction:

On June 24, 2011, Danielle D. Owens, Florida Department of Environmental Protection (FDEP), conducted a site visit at Ciscos Body Shop. Facility is closed.

Summary of Potential Violations and Areas of Concern:

Potential Violations

No Violations

Areas of Concern

No Areas of Concern

DRAFT

Signed:

A hazardous waste compliance inspection was conducted on this date, to determine your facility's compliance with applicable portions of Chapters 403 & 376, F.S., and Chapters 62-710, 62-730, 62-737, & 62 -740 Florida Administrative Code (F.A.C.). Portions of the United States Environmental Protection Agency's Title 40 Code of Federal Regulations (C.F.R.) 260 - 279 have been adopted by reference in the state rules under Chapters 62-730 and 62-710, F.A.C. The above noted potential items of non-compliance were identified by the inspector(s).

This is not a formal enforcement action and may not be a complete listing of all items of non-compliance discovered during the inspection.

Danielle Owens	Environmental Specialist
PRINCIPAL INSPECTOR NAME	**PRINCIPAL INSPECTOR TITLE**
NO SIGNATURE	FDEP
PRINCIPAL INSPECTOR SIGNATURE	**ORGANIZATION**

N/A
REPRESENTATIVE NAME

NO SIGNATURE
REPRESENTATIVE SIGNATURE

NOTE: By signing this document, the Site Representative only acknowledges receipt of this Inspection Report and is not admitting to the accuracy of any of the items identified by the Department as "Potential Violations" or areas of concern.

DRAFT

Site No. 31

James Place

DRAFT

8700-12FL - FLORIDA NOTIFICATION OF REGULATED WASTE ACTIVITY

DEP Waste Management Division–HWRS, MS4560
2600 Blair Stone Rd. Tallahassee, FL 32399-2400
(850) 245-8760

RECEIVED
RCRA
MAR 06 2008
Hazardous Waste Regulation

Date Received (DEP Official Use Only)
MAR 0 8 2008
RCRAInfo

EPA ID FLD982142267 | **MTS**

1. Reason for Submittal

Check correct box:

☐ To provide **initial notification** (to obtain an EPA ID Number for hazardous waste, universal waste, or used oil activities).

☒ To provide **subsequent notification** (to update status and facility identification information).

2. Facility or Business Name JAMES PLACE

3. Facility Operator (List additional Operators in the comments section).

Name of Operator: JAMES DOEREN
☒ New Operator
Date became Operator: 6 / 1 / 02 (mm dd yy)
Street or P.O. Box: 405 A ENTERPRISE ST.
Phone Number:
City or Town: OCOEE
State:
Zip Code:
Operator Type: ☐ Private ☐ Federal ☒ Municipal ☐ State ☐ Other

4. Facility Physical Location Information

Physical Street Address: 405 A ENTERPRISE ST.
City or Town: 405 A ENTERPRISE ST.
State: FL
Zip Code: 34761
County: ORANGE
Land Type: ☒ Private ☐ Federal ☐ Municipal ☐ State ☐ Other
Latitude: | | | | | | . | | | | Longitude: | | | | | | . | | | | Method:
d d m m s s . ssss d d m m s s . ssss Datum:

5. Facility North American Industry Classification System (NAICS) Code(s)

A. 811121
B.
C.
D.

6. Facility Mailing Address

Street Address or P.O. Box: 405 A ENTERPRISE ST.
City or Town: OCOEE
State: FL
Zip Code: 34761

7. Facility Contact Person

First Name: JAMES
Last Name: DOEREN
Title: OWNER
Phone Number: 407-656-9904
Extension:
E-Mail:
Street or P.O. Box: 405 A ENTERPRISE ST.
City or Town: OCOEE
State: FL
Zip Code: 34761

8. Real Property Owner of the Facility's Physical Location (List additional real property owners in the comments section.)

Name of Real Property Owner: MARGIN, LLC
☐ New Owner
Date became Owner: / / (mm dd yy)
Street or P.O. Box: MAGNOLIA AVE
Phone Number:
City or Town: ORLANDO
State: FL
Zip Code:
Owner Type: ☒ Private ☐ Federal ☐ Municipal ☐ State ☐ Other

DRAFT

EPA ID No. FLD982142267

9. Type of Regulated Waste Activity (Mark 'X' in the appropriate boxes):

A. Hazardous Waste Activities:

1. Generator of Hazardous Waste
(Choose only one of the following three categories.)

☐ a. Large Quantity Generator (LQG):
Generates in any calendar month 1,000 kilograms or greater per month (kg/mo) (2,200 lbs.) of *non-acute* hazardous waste; **or** Greater than 1 kg (2.2 lbs) of *acute* hazardous waste

☐ b. Small Quantity Generator (SQG):
Generates in any calendar month greater than 100kg/mo but less than 1,000 kg/mo (>220 to <2,200 lbs.) of *non-acute* hazardous waste and/or 1 kg (2.2 lbs) or less of acute hazardous waste

☒ c. Conditionally Exempt SQG (CESQG):
Generates in any calendar month 100 kg/mo or less (220 lbs.) of *non-acute* hazardous waste **and/or** 1 kg (2.2 lbs) or less of *acute* hazardous waste

In addition, indicate other generator activities (that apply).

☐ d. United States Importer of hazardous waste

☐ e. Mixed Waste (hazardous and radioactive) Generator

For Items 2 through 7, check all that apply.

2. ☐ **Treater, Storer, or Disposer of Hazardous Waste** (at your facility) Note: A hazardous waste permit may be required for this activity.

3. ☐ **Recycler of Hazardous Waste** (at your facility) Specify: ☐ Commercial; ☐ Non-Commercial. Note: A hazardous waste permit may be required for this activity.

4. ☐ **Exempt Boiler and/or Industrial Furnace**
☐ a. Small Quantity On-site Burner Exemption
☐ b. Smelting, Melting, and Refining Furnace Exemption

5. ☐ **Person Authorized to Manage Conditionally Exempt Waste generated at other facilities** - Check this management activity ONLY if you attach EITHER a copy of your application for such authorization OR the authorization you received from FDEP

6. ☐ **Underground Injection Control**

7. ☐ **Transporter of Hazardous Waste** Note: A Certificate of Liability Insurance is required along with this registration. Registration must be renewed annually. ☐ a. For own waste only; ☐ b. For Commercial Purposes

c. **Hazardous Waste Transporter Insurance Information:**
Insurance Company _____
Address _____
_____
Contact: _____ Telephone: _____
Policy Number: _____ Expiration date: _____

d. Transportation Mode: ☐ Air; ☐ Rail; ☐ Highway; ☐ Water; ☐ Other - specify _____

e. ☐ **Hazardous Waste Transfer Facility**: Storage Volume _____

B. Universal Waste Activities:

1. Indicate types of universal waste generated and/or accumulated at your facility (includes destination facilities). (check all boxes that apply)

	Generate	Accumulate
a. Batteries	☐	☐
b. Pesticides	☐	☐
c. Mercury Containing Thermostats	☐	☐
d. Mercury Containing Lamps	☐	☐
e. Mercury Containing Devices	☐	☐
f. Other (specify) _____	☐	☐
g. Other (specify) _____	☐	☐

2. Total quantity of universal waste on site at any time.

☐ a. 5,000 kg or more; Large Quantity Handler (LQH)

☐ b. More than 1 kg of acutely hazardous pharmaceutical waste ("P-listed") (LQH)

☐ c. Less than 5,000 kg (11,000 lbs); Small Quantity Handler (SQH)

3. ☐ **Destination Facility for Universal Waste**
Note: For this activity, a facility must treat, dispose or recycle a universal waste. A facility must either have a hazardous waste permit or recycle the universal waste without storing it.

DRAFT

EPA ID No. FLD982142267

9. Type of Regulated Waste Activity - continued (Mark 'X' in the appropriate boxes):

C. Used Oil Activities:

1. **Used Oil Transporter - Indicate type(s) of activity(ies)**
   - ☐ a. Transporter
   - ☐ b. Transfer Facility
2. **Used Oil Processor and/or Re-refiner - Indicate type(s) of activity(ies)**
   - ☐ a. Processor
   - ☐ b. Re-refiner
3. ☐ **Off-Specification Used Oil Burner**
4. **Used Oil Fuel Marketer - Indicate type(s) of activity(ies)**
   - ☐ a. Marketer who directs shipment of off-specification used oil to off-specification used oil burner
   - ☐ b. Marketer who first claims the used oil meets the specifications
5. ☐ **Used Oil Generator**

D. Other State Regulated Waste Activities: 1. ☐ **Used Oil Filter Handler** 2. ☐ **PCW Handler**
These activities may require additional submissions.

10. Waste Codes for Federally Regulated Hazardous Wastes: List the waste codes of the Federal hazardous wastes handled at your facility. List them in the order they are presented in the regulations (e.g., DOO1, DOO3, FOO7, U112). Hazardous waste transporters list codes **routinely** or **usually** transported. Use an additional page if more spaces are needed.

1 D001	2 D035	3 F003	4 F005	5	6	7
8	9	10	11	12	13	14
15	16	17	18	19	20	21
22	23	24	25	26	27	28

11. Other Status Changes (Mark 'X' in the appropriate boxes):

A. Non-Handler of Regulated Waste at this facility
- ☐ 1. Business no longer generates, transports, treats, stores, or disposes of hazardous waste.
- ☐ 2. Waste generated by business has been delisted.
- ☐ 3. Other (explain) _____

B. Facility Closed
- ☐ 1. Closed at this location and **moved or moving** to another - submit a new 8700-12FL for the new location if you will be handling regulated waste there.
- ☐ 2. Out of Business - Business closed on _____ (Date). Please provide a contact person, mailing address, and phone number where you can be reached after closing.
  Contact _____ Phone _____
  Address _____
  City, State, Zip _____

☐ **C. Property Tax Default** ☐ **D. Petition for Bankruptcy Protection**

12. Comments:

DRAFT

	EPA ID No. FLD982142267

13. Certification: I certify under penalty of law that this document and all attachments were prepared under my direction or supervision in accordance with a system designed to assure that qualified personnel properly gather and evaluate the information submitted. Based on my inquiry of the person or persons who manage the system, or those persons directly responsible for gathering the information, the information submitted is, to the best of my knowledge and belief, true, accurate, and complete. I am aware that there are significant penalties for submitting false information, including the possibility of fine and imprisonment for knowing violations.

Signature of owner, operator, or an authorized representative	Name and official title (type or print) of owner, operator, or an authorized representative	Date Signed (mm-dd-yyyy)
James Daeren	[signature]	8-3-2002

14. Additional Comments
or optionally, include a map or sketch of the facility boundaries to aid in establishing an accurate Latitude/Longitude for your facility:

DRAFT

Florida Department of Environmental Protection

Bob Martinez Center
2600 Blairstone Road
Tallahassee, Florida 32399-2400

Charlie Crist
Governor

Jeff Kottkamp
Lt. Governor

Michael W. Sole
Secretary

04/11/2008

James Doeren, Owner
James Place
405 Enterprise St Ste A
Ocoee, FL 34761-3047

DEP/EPA ID: **FLD982142267**
LOCATION: **405 Enterprise St Ste A, Ocoee.**

Based on the information supplied by you, we have processed and accepted your request for the following status change under RCRA. The status of the facility identified with the above DEP/EPA identification number has been changed to:

Conditionally Exempt SQG

THIS LETTER IS NOT AN APPROVAL TO TRANSPORT HAZARDOUS WASTE OR TO OPERATE A HAZARDOUS WASTE TREATMENT, STORAGE, OR DISPOSAL (TSD) FACILITY. PLEASE CONTACT THE DEPARTMENT FOR COMPLETE REQUIREMENTS FOR HAZARDOUS WASTE TRANSPORTERS AND TSDs.

Please notify us in writing if there is any change in your operations which would affect your status. For further assistance, please call the Hazardous Waste Notification Coordinator at (850)245-8760 or (850)245-8772.

Sincerely,

Michael X. Redig
Environmental Manager
Hazardous Waste Regulation Section

ME ID: 33910

DRAFT

Site No. 32

Ocoee Body Works

DRAFT

Florida Department of Environmental Regulation

Twin Towers Office Bldg. • 2600 Blair Stone Road • Tallahassee, Florida 32399-2400

Bob Martinez, Governor | Dale Twachtmann, Secretary | John Shearer, Assistant Secretary

05-18-90
05-18-90

SHAWN SCHMIDT Shawn Schmidt
OCOEE BODY WORKS Ocoee Body Works
411 ENTERPRISE DR 411 Enterprise Dr.
OCOEE FL 34461
Ocoee, FL 34461

The Hazardous Waste Management Program has reviewed your application for a hazardous waste DER/EPA I.D. Number.

Based on the information received you have been issued the following identification number for the facility at 411 ENTERPRISE DR , OCOEE FLD982143943

Facility ID # FLD982143943

Your facility status is the following:

Small quantity generator.

Florida Administrative code rule 17-30 requires all generators of hazardous waste and all hazardous waste treatment, storage, or disposal facilities to file an annual report of their hazardous waste activities with DER. You must comply with this rule concerning the filing of an annual report by March 1 for the preceding calendar year. Hazardous waste generators and facilities that are not subject to the annual report requirement but maintain an EPA/DER identification number are required to verify their status annually using the annual report form. The forms will be sent to the contact person. Businesses that generate less than 1000 kilograms of hazardous waste per month (small quantity generators) are not subject to these reporting or verification requirements.

If any of the information on the Hazardous Waste Activity form changes, please notify us in writing at the letterhead address. For further assistance, please call 904/488-0300.

Sincerely,

Michael X. Redig

Michael X. Redig
Environmental Supervisor II
Hazardous Waste Management Section

cc: Ann Cole - EPA/Region IV
DER/Orlando
GMS-ID # 3048P03524

DRAFT

CESQG 3048P03524

Please print or type with ELITE type (12 characters per inch) in the unshaded areas only

Form Approved. OMB No. 2050-0028. Expires 10-31-91
OSA No. 0246-EPA-GT

Please refer to the *Instructions for Filing Notification* before completing this form. The information requested here is required by law (*Section 3010 of the Resource Conservation and Recovery Act*).

EPA Notification of Regulated Waste Activity

United States Environmental Protection Agency

Date Received (For Official Use Only)

I. Installation's EPA ID Number (*Mark 'X' in the appropriate box*)

[X] A. First Notification [ ] B. Subsequent Notification (*complete item C*)

C. Installation's EPA ID Number: FLD982143943

II. Name of Installation (*Include company and specific site name*)

Ocoee Body Works

III. Location of Installation (*Physical address not P.O. Box or Route Number*)

Street: 409 Enterprise St.

Street (continued):

City or Town: Ocoee | State: FL | ZIP Code: 34761-

County Code: | County Name: Orange

IV. Installation Mailing Address (*See Instructions*)

Street or P.O. Box: P. O. Box 598

City or Town: Ocoee | State: FL | ZIP Code: 34761-0598

V. Installation Contact (*Person to be contacted regarding waste activities at site*)

Name (last): Goodell | (first): Jim

Job Title: Manager | Phone Number (*area code and number*): 407-877-2688

VI. Installation Contact Address (*See Instructions*)

A. Contact Address Location [X] Mailing [ ] | B. Street or P.O. Box:

City or Town: | State: | ZIP Code: -

VII. Ownership (*See Instructions*)

A. Name of Installation's Legal Owner: Jerry Camero

Street, P.O. Box, or Route Number: Same

City or Town: Same | State: | ZIP Code: -

Phone Number (*area code and number*): 407-877-7394

B. Land Type [ ] | C. Owner Type [ ] | D. Change of Owner Indicator: Yes [ ] No [ ] | (Date Changed) Month Day Year

DRAFT

COMPLETE WITH SIDES

Please print or type with ELITE type (12 characters per inch) in the unshaded areas only

Form Approved. OMB No. 2050-0028. Expires 10-31-91
GSA No. 0246-EPA-07

ID - For Official Use Only

VIII. Type of Regulated Waste Activity (*Mark 'X' in the appropriate boxes. Refer to instructions.*)

A. Hazardous Waste Activity

1. Generator (See instructions)
   - [ ] a. Greater than 1000kg/mo (2,200 lbs.)
   - [ ] b. 100 to 1000 kg/mo (220 - 2,200 lbs.)
   - [X] c. Less than 100 kg/mo (220 lbs.)
2. Transporter (Indicate Mode in boxes 1-5 below)
   - [ ] a. For own waste only
   - [ ] b. For commercial purposes

   Mode of Transportation
   - [ ] 1. Air
   - [ ] 2. Rail
   - [X] 3. Highway
   - [ ] 4. Water
   - [ ] 5. Other - specify
3. [ ] Treater, Storer, Disposer (at installation) Note: A permit is required for this activity; see instructions.
4. Hazardous Waste Fuel
   - [ ] a. Generator Marketing to Burner
   - [ ] b. Other Marketers
   - [ ] c. Burner - indicate device(s) - Type of Combustion Device
     - [ ] 1. Utility Boiler
     - [ ] 2. Industrial Boiler
     - [ ] 3. Industrial Furnace
5. [ ] Underground Injection Control

B. Used Oil Fuel Activities

1. Off-Specification Used Oil Fuel
   - [ ] a. Generator Marketing to Burner
   - [ ] b. Other Marketer
   - [ ] c. Burner - indicate device(s) - Type of Combustion Device
     - [ ] 1. Utility Boiler
     - [ ] 2. Industrial Boiler
     - [ ] 3. Industrial Furnace
2. [ ] Specification Used Oil Fuel Marketer (or On-site Burner) Who First Claims the Oil Meets the Specification

IX. Description of Regulated Wastes (*Use additional sheets if necessary*)

A. **Characteristics of Nonlisted Hazardous Wastes.** Mark 'X' in the boxes corresponding to the characteristics of nonlisted hazardous wastes your installation handles. *(See 40 CFR Parts 261.20 - 261.24)*

1. Ignitable (D001)	2. Corrosive (D002)	3. Reactive (D003)	4. EP Toxic (D000)	(List specific EPA hazardous waste number(s) for the EP Toxic contaminant(s))
X				

B. **Listed Hazardous Wastes.** (See 40 CFR 261.31 - 33. See instructions if you need to list more than 12 waste codes.)

1	2	3	4	5	6
F 0 0 3	F 0 0 5	F 0 0 1	F 0 0 2		
7	**8**	**9**	**10**	**11**	**12**

C. **Other Wastes.** (State or other wastes requiring an I.D. number. See instructions.)

1	2	3	4	5	6

X. Certification

I certify under penalty of law that I have personally examined and am familiar with the information submitted in this and all attached documents, and that based on my inquiry of those individuals immediately responsible for obtaining the information, I believe that the submitted information is true, accurate, and complete. I am aware that there are significant penalties for submitting false information, including the possibility of fines and imprisonment.

Signature	Name and Official Title *(type or print)*	Date Signed
[signature]	JERRY CAMERO - officer	2-14-91

XI. Comments

FEB 18 1991

HAZARDOUS WASTE

Note: Mail completed form to the appropriate EPA Regional or State Office. (See Section III of the booklet for addresses.)

COMPLETE BOTH SIDES

DRAFT

Site No. 33

R&R Recon

DRAFT

Facility Detailed List Report

Number of Facilities = 1

Facility Info

Facility ID	County	Status	EPA ID	Other ID	Old Fac. ID	Follow Up
104902	Orange	I - Inactive - Does Not Generate Waste	NA	DIST 2		N - None Needed
Facility Name	**Mailing Address**	**Location Address**	**Contact**	**Title**	**Phone**	**E-mail Address**
R & R Recon	525 Roper Pkwy Ocoee, FL 34761	525 Roper Pkwy Ocoee, 34761	Juan Rodriguez	Manager	(407) 694-1988	randrrecon@gmail.com
SIC Code	**Gen Stat**	**Total HW Disposal**	**Data Type**	**Date**	**Org Contact**	**Org Code**
7549 - Services - Automotive Services, Nec	N - NOT A HAZARDOUS WASTE GENERATOR	0	X - Esqg Verification	3/30/2017	Martha Worland	48 - Orange

Full-Time Employees	Facility Updated Date
1	3/30/2017 2:07:13 PM

Comments:

Comment Date	Comment
10/25/2007	Out Of Business-New Business Is Btj Industrial-Welding Shop-Shop Is Closed At This Time-Time On Site-.25-Pp-.50
7/27/2009	Vacant
3/7/2012	Still Vacant
4/17/2014	Vacant, Though It Appears To Be Getting Readied For New Tenant.
3/30/2017	Vehicle Interior Detailing, Upholstery Cleaning, Reconditioning. 'Pond' Is City Of Ocoee Drainage Canal At Back Of Parcel.

Waste Info

Waste Type	Storage Method	Disposal Method	Mo. (Units)	Max Mo. (Lbs)	Lbs/ Year	Disposal Location	Ques Storage	Ques Disposal	RCRA Hazardous

Facility has no corresponding waste information.

Activity Info

Activity Type	Description	Activity Date	Return To Compliance Date
PC	RETENTION POND ON SITE	3/30/2017	

DRAFT

Site No. 34

C&W Truck Repair; Russo & Sons

DRAFT

Florida Department of Environmental Protection
Bureau of Petroleum Storage Systems
Facility Inspection Cover Page
Facility Information

District: CD
County: Orange
Facility ID#: 8512715
Name: Russo And Sons Inc
450 Enterprise St
Ocoee, FL 34761-3003
Contact: Marilyn Russo
Phone: 407-905-9200

Type: Fuel User/Non-Retail
Status: Closed
Latitude: 28:33:43.8696
Longitude: 81:33:22.7196
LL Method: DPHO
LL Status: REVIEWED
Status Date: 10//21/2009

Account Owner Information

Name: Russo And Sons Inc
450 Enterprise St
Ocoee, FL 34761
Phone: 407-905-9200

Effective Date: 12/28/2012
Placard#/Date: 435912 - 06/19/2014

Tank Owner Information

Name: C & N Trucking Inc
Po Box 626
Ocoee, FL 34761-3003
Phone: 407-654-0055

Effective Date: 05/20/1994

DRAFT

Tank #	Size	Content	Installed	Placement	Status	Const	Pipe	Monitor
1	10000	Vehicular Diesel	03/01/1981	UNDER	B			
2	10000	Vehicular Diesel	03/01/1981	UNDER	B			
3	2000	New/Lube Oil	03/01/1981	UNDER	B			
4	12000	Vehicular Diesel	04/01/1995	ABOVE	A			

***Note: Construction, Piping, and Monitoring Info not shown for CLOSED tanks (Status of A or B).

Most Recent Insurance Document

FR Type	Effective Date	Expiration Date	Company Name
Insurance	02/01/2012	02/01/2013	Zurich-American
Insurance	02/01/2011	02/01/2012	Zurich-American
Insurance	02/01/2010	02/01/2011	Zurich-American

Insurance	02/01/2009	02/01/2010	Zurich-American
Insurance	02/01/1997	02/01/1999	Plus
Insurance	06/17/1994	06/17/1995	Fplipa

No OPEN violations found!

Discharge Information

Discharge Date	Cleanup Status	Score	Eligibility Info	Site Manager	Phone
01/26/1993	Completed	29	Petroleum Cleanup Participation Program-Eligible	White_Cl	(407)836-1492
05/08/1995	Completed	25	-	White_Cl	(407)836-1492

End of Data for Facility #: 8512715

DRAFT

Facility Detailed List Report

Number of Facilities = 1

Facility Info

Facility ID	County	Status	EPA ID	Other ID	Old Fac. ID	Follow Up
76002	Orange	A - Active - Waste Generator	FLD039091129	DIST 2	4826472	N - None Needed
Facility Name	**Mailing Address**	**Location Address**	**Contact**	**Title**	**Phone**	**E-mail Address**
Russo & Sons Inc Environmental Services	450 Enterprise St Ocoee, FL 34761	450 Enterprise St Ocoee, 34761	Dave Chase	Maintenance Manager	(407) 905-9200	dave@rsiorlando.com
SIC Code	**Gen Stat**	**Total HW Disposal**	**Data Type**	**Date**	**Org Contact**	**Org Code**
4212 - Trans. & Utilities - Local Trucking, Without Storage	3 - Cond Exempt Small Quantity Generator	2211	X - Esqg Verification	3/8/2018	Martha Worland	48 - Orange
Full-Time Employees	**Facility Updated Date**					
40	3/8/2018 3:10:35 PM					

Comments:

Comment Date	Comment
10/21/2003	No Occupational License
2/25/2008	Btr 3100-0566726 (Surcharge). Pond On Site Is Overgrown With Invasive/Nuisance Aquatic Vegetation; Outfall Is Full Of Sediment. Allowing 30 Days To Clear And Clean Out. (1.75)
2/25/2008	Dx = Used Oil Stencils & Labels
3/25/2008	Retention Pond Has Been Scarified And Is Perking Properly. Removed Approximately 65 Cy Of Dirt.
3/25/2008	Mr. Alderman Has Purchased A Universal Waste Box From Wm (Lamptracker.Com) To Collect Ldeb'S.
6/22/2010	Remains In Compliance; Used Oil Tank Area Requires Immediate Clenup Of Spills, Though, Rather Than Just Throwing Oil-Dry Down And Leaving It. Mr. Alderman Promised Immediate Correction.
3/7/2012	Site Is Vacant, Up For Sale/Lease.
3/26/2014	Entire Area Around Used Oil Tank Covered In Several Inches Of Saturated Oil-Dry -- Told Rp To Get Area Cleaned Up, Keep It Cleaned Up -- And When There Is A Spill, Oil-Dry Is To Be Collected As Soon As It'S Done It'S Job -- Not Left For Weeks. Also, When We Walked In There Was A Large Truck That Had A Bucket Underneath, But Also An Oil Spill ~8' In Diameter. Manager Laughed And Said "Yeah, The Rookie Did That Last Night, We'Ve Been Giving Him Grief All Morning". I Informed The Manager That Oil Spills Have To Be Cleaned Up Immediately, Not Left Overnight Or Any Length Of Time. Retention Pond (In Ocoee) -- Is Vastly Overgrown, Particularly At The Immediate Outlet Of The Concrete Solids-Stabilization Basin (Which Is A Bright Green -- Somewhat Acidic From Rinsing Of Concrete-Hauling Trucks).
12/5/2014	Rp Has Kept The Area Around The Used Oil Tank Clean. The Pond Was Thoroughly Cleaned Out And Restored To Npdes-Compliance.
3/8/2018	New General & Shop Management Brought In; Shop Is Much Improved In Cleanliness, Response To Spills. Facility Is In The Process Of Relamping To Led, But Needs To Properly Store And Dispose Of Spent/Waste Fluorescents In The Interim. Provided Stencils For Un-/Mis-Labeled Used Oil & Filter Containers. Pond Behind Washrack Is Clean, Facility Has Placed Oil-Sorb Sock To Keep Any Potential Oil From Entering, And Is Designing An Oil/Water Separator.

Waste Info

Waste Type	Storage Method	Disposal Method	Pkg. (Units)	Max Mn. (Lbs)	Lbs/ Year	Disposal Location	Ques Storage	Ques Disposal	RCRA Hazardous
BDEB - Lead-Acid Batteries	GF - Piled On The Floor Or Table	ER - Exempt Recycle (Battery, Etc)	12 (UNITS)	456	3800	Off-Site	N	N	N
LDEB - Fluorescent Lamps/Devices	OG - Other Good	AD - Awaiting Disposal - Planned	40 (4 FT FLUORESCENT TUBES)	22	66	On-Site	N	N	N
Comments: Facility Has Been Relamping To Led; Currently, Spent Fluorescents Are Being Placed Back Into 'New' Boxes -- Unlabeled. Provided Brochure, Uwl Labels, And Recycling Info.									
NPIA - Mineral Spirits-Parts Cleaner	OP - Parts Washer	HH - Shipped For Hw Rcra Treatment	28 (GALLONS)	184	2211	Off-Site	N	N	Y
Comments: New, Large Washer Is Being Serviced Twice Monthly. Rp Is Adding A 2nd Shift, Wants Another Washer -- We Discussed Ways To Prevent Tripping Into Sqg Status.									
UKEH - Absorbents Contaminated W/Oil	C5 - 40 Or More Gallon Container	NQ - Non-Haz Management (Not Tested-Questionable)	.5 (DRUMS (55 GALLONS))	175	1400	Off-Site	N	N	N
UPEO - Used Oils & Other Lubricants	TA - Tanks Above Ground	EU - Shipped For Used Oil Recycling	150 (GALLONS)	1143	13716	Off-Site	N	N	N
Comments: Provided 'Used Oil' Stencil For Tank And Portable 'Sump' Pans. Some Spillage Around Tank, But Had Fresh Oil-Dry On It.									

DRAFT

UREH - Rags With Oil	C5 - 40 Or More Gallon Container	EC - Commercial Laundry (Rags)	1200 (UNITS)	132	1584	Off-Site	N	N	N
Comments: Brake Cleaner Not Used With Rags									
UUNO - Uncrushed Oil Filters	C5 - 40 Or More Gallon Container	EU - Shipped For Used Oil Recycling	20 (UNITS)	44	528	Off-Site	N	N	N
Comments: Provided Stencil For Drums Labeled "Non-Regulated Waste".									

Activity Info

Activity Type	Description	Activity Date	Return To Compliance Date
DX	Other materials(specify in comments)	3/8/2018	
DX	Other materials(specify in comments)	3/26/2014	
DX	Other materials(specify in comments)	2/25/2008	2/25/2008
MM	Fluorescent lamps/Mercury Containing Devices	2/25/2008	2/25/2008
MM	Fluorescent lamps/Mercury Containing Devices	3/8/2018	
MQ	DEP Small Quantity Generator Handbook	2/25/2008	2/25/2008
MU	Summary of Used Oil / Used Oil Filter Regs	2/25/2008	2/25/2008
MU	Summary of Used Oil / Used Oil Filter Regs	3/8/2018	
MZ	AUTO REPAIR SELF AUDIT WORKBOOK	3/8/2018	
MZ	AUTO REPAIR SELF AUDIT WORKBOOK	3/26/2014	
OC	FAILURE TO LABEL USED OIL CONTAINERS 279.22	2/25/2008	2/25/2008
OC	FAILURE TO LABEL USED OIL CONTAINERS 279.22	3/8/2018	
OL	FAILURE TO LABEL OIL FILTER DRUMS 62-710.850(5)	3/8/2018	
OO	Other (specify in comments)	3/26/2014	3/26/2014
PD	PROBLEMS WITH RETENTION POND	2/25/2008	3/25/2008
PD	PROBLEMS WITH RETENTION POND	3/26/2014	12/5/2014
RH	IMPROPER DISP OF HG CONTAINING DEVICE62-737.300(1)	2/25/2008	6/22/2010

DRAFT

Coastal
The Energy People

January 22, 1993

C&N Trucking, Inc.
450 Enterprise Street
Ocoee, FL 34761

Attention: Mr. Danny Alderman

Re: Compliance Monitoring Well Gas Survey
C&N Trucking Terminal, Ocoee, Florida
FAC ID#: 488512715
for C&N Trucking, Inc.

DRAFT

Gentlemen:

Coastal Remediation Company (CRC) is pleased to present the results of a monitoring well gas survey conducted at the C&N Trucking Facility, Ocoee, Orange County, Florida. The survey was conducted at the request of Mr. Danny Alderman of C&N Trucking, Inc. as conveyed to Ms. Valerie Francisco of CRC.

BACKGROUND

C&N Trucking operates two 10,000 gallon diesel underground storage tanks used for fleet vehicle fueling. During a routine inspection conducted on October 27, 1992, by Mr. Richard S. Boike of Orange County Environmental Protection Department (OCEPD), elevated organic vapor readings of 50 and 110 parts per million (ppm) were reported in compliance monitoring wells MW-2 and MW-4, respectively. Compliance monitoring well locations are provided in Figure 1. As a result, OCEPD requested that C&N Trucking obtain an independent consultant to confirm the readings with an Organic Vapor Analyzer (OVA) equipped with a Flame Ionization Detector (FID).

WELL SURVEY

Visual Inspection

On January 8, 1993, Valerie Francisco of CRC visited the site to perform a confirmatory well gas survey. All four compliance wells were opened, visually inspected, and allowed to "breathe" for forty-five minutes. Visual inspection revealed a froth on the groundwater surface which was at approximately 4 feet below ground surface (bgs).

Well Gas Screening

A Heath Porta-FID II OVA was used to detect organic vapors rising from undisturbed groundwater inside the compliance wells. An extension was used on the sample intake port of the OVA to allow vapor samples to be collected from approximately 2 ft. bgs inside each well casing. A second reading was then taken using a charcoal filter to estimate the contribution of natural gases such as methane and ethane. The results of this well gas survey, conducted under undisturbed groundwater conditions, are provided in the following table:

ORGANIC VAPOR SCREENING RESULTS
DIESEL UST COMPLIANCE WELLS
UNDISTURBED GROUNDWATER CONDITIONS
for C&N Trucking, Inc.

Well Number	Location	Sampled Depth (ft bgs)	Total Headspace Organic Vapor Concen-tration (ppm)	Methane/ Ethane Concen-tration (ppm)	Total Organic Vapor Concen-tration minus Methane/E thane Concen-tration (ppm)	Time
1	NE	2	0	0	0	1450
2	SE	2	800	0	800	1535
3	NW	2	0	0	0	1448
4	SW	2	0	0	0	1540

DRAFT

Bailing Inspection

While CRC was on site, Mr. Alderman performed the monthly bailer inspection test to determine the presence or absence of free product. No free product was observed in water bailed from any of the four wells, however iron bacteria floc was prevalent which probably accounts for the froth observed on the groundwater surface upon the initial well inspection.

Repeated Well Gas Survey

Since the bailer test disturbed the groundwater in the wells and broke up the surface froth, the well gas survey was repeated for comparison with the original results. The following table presents the results of the well gas survey conducted under disturbed groundwater conditions:

ORGANIC VAPOR SCREENING RESULTS DIESEL UST COMPLIANCE WELLS DISTURBED GROUNDWATER CONDITIONS for C&N Trucking, Inc.						
Well Number	Location	Sampled Depth (ft bgs)	Total Headspace Organic Vapor Concen-tration (ppm)	Methane/ Ethane Concen-tration (ppm)	Total Organic Vapor Concen-tration minus Methane/E thane Concen-tration (ppm)	Time
1	NE	2	0	0	0	1600
2	SE	2	800	0	800	1615
3	NW	2	3	0	3	1610
4	SW	2	215	0	215	1620

DRAFT

CONCLUSION

The results of this well gas survey confirm that compliance monitoring wells MW-2 and MW-4 exhibit organic vapor readings above the 50 ppm threshold limit for diesel underground storage tank compliance wells. The presence of natural methane/ethane gas interferences was not detected. In accordance with CH 17-761.460 F.A.C., the detection of vapor levels in excess of 50 ppm in compliance wells at diesel sites constitutes a suspected release and C&N must report this suspected discharge on the DRF form within one day of receiving this report.

RECOMMENDATION

Although the results of this well gas survey indicate elevated well gas readings, a Contamination Assessment may not necessarily be the next step. The presence of these vapors is suspected to be caused by very small, isolated surface contamination events and affected groundwater is suspected to exist only within the stagnant well volume. For this reason, CRC would like to recommend further investigation to confirm the presence of the "suspected" release. It is recommended that compliance monitoring well MW-2 be purged of ten well volumes and a single groundwater sample be collected for analysis of the parameters listed in EPA Method 602. If the results of this sampling indicate that groundwater has not been significantly affected, no further testing shall be initiated except for the continuation of the monthly bailer tests for free product. If the sampling results do indicate groundwater contamination, a Contamination Assessement will be required per FAC 17-770.

* * * * *

Thank you for this opportunity to be of service to C&N Trucking, Inc. If you have any questions or problems regarding this well gas survey, please do not hesitate to call.

Yours very truly,

COASTAL REMEDIATION COMPANY

Valerie R. Francisco

Valerie R. Francisco
Environmental Engineer I

ns
3005/22.0/ALD1.LTR

DRAFT

9/1 CL - Already logged? If not → TM

CK

Florida Department of Environmental Regulation
Twin Towers Office Bldg. • 2600 Blair Stone Road • Tallahassee, Florida 32399-2400

DER Form # 17-761.900(6)
Form Title Closure Assessment Form
Effective Date December 10, 1990
DER Application No. _____ (Filled in by DER)

Closure Assessment Form

93131
Info only

Owners of storage tank systems that are replacing, removing or closing in place storage tanks shall use this form to demonstrate that a storage system closure assesment was performed in accordance with Rule 17-761 or 17-762, Florida Administrative Code. Eligible Early Detection Incentive (EDI) and Reimbursement Program sites do not have to perform a closure assessment.

Please Print or Type
Complete All Applicable Blanks

SEP 1994 RECEIVED

1. Date: 10/20/93
2. DER Facility ID Number: 48/8512715 3. County: ORANGE
4. Facility Name: C & N Trucking
5. Facility Owner: Danny Alderman
6. Facility Address: 450 Enterprise Rd. Ocoee, FL 34761
7. Mailing Address: 450 Enterprise Rd. Ocoee, FL 34761
8. Telephone Number: (407) 654-0055 9. Facility Operator: Danny Alderman
10. Are the Storage Tank(s): **(Circle one or both)** A. Aboveground or (B) Underground
11. Type of Product(s) Stored: Waste Oil
12. Were the Tank(s): **(Circle one)** A. Replaced (B) Removed C. Closed in Place D. Upgraded (aboveground tanks only)
13. Number of Tanks Closed: One 14. Age of Tanks: Unknown

DRAFT

Facility Assessment Information

Yes	No	Not Applicable		
☐	☐		1.	Is the facility participating in the Florida Petroleum Liability Insurance and Restoration Program (FPLIRP)?
☐	☒		2.	Was a Discharge Reporting Form submitted to the Department? If yes, When: _____ Where: _____
☒	☐		3.	Is the depth to ground water less than 20 feet?
☐	☒	☐	4.	Are monitoring wells present around the storage system? If yes, specify type: ☐ Water monitoring ☐ Vapor monitoring
☐	☒	☐	5.	Is there free product present in the monitoring wells or within the excavation?
☐	☐	☒	6.	Were the petroleum hydrocarbon vapor levels in the soils greater than 500 parts per million for gasoline? Specify sample type: ☐ Vapor Monitoring wells ☒ Soil sample(s)
* ☒	☐	☐	7.	Were the petroleum hydrocarbon vapor levels in the soils greater than 50 parts per million for diesel/kerosene? Specify sample type: ☐ Vapor Monitoring wells ☒ Soil sample(s) LEAKS FROM ADJACENT DIESEL TANK
☐	☐	☒	8.	Were the analytical laboratory results of the ground water sample(s) greater than the allowable state target levels? (See target levels on reverse side of this form and supply laboratory data sheets)
☐	☒	☐	9.	If a used oil storage system, did a visual inspection detect any discolored soil indicating a release?
☐	☒		10.	Are any potable wells located within ¼ of a mile radius of the facility?
☐	☒		11.	Is there a surface water body within ¼ mile radius of the site? If yes, indicate distance: _____

Northwest District 160 Governmental Center Pensacola, Florida 32501-5794 904-436-8300
Northeast District 7825 Baymeadows Way, Suite B 200 Jacksonville, Florida 32207 904-798-4200
Central District 3319 Maguire Blvd, Suite 232 Orlando, Florida 32803-3767
Southwest District 4520 Oak Fair Blvd Tampa, Florida 33610-7347
South District 2269 Bay St Fort Myers, Florida 33901-2896
Southeast District 1900 S Congress Ave, Suite A West Palm Beach, Florida 33406

DER Form # 17-761.900(6)
Form Title Closure Assessment Form
Effective Date December 10, 1990
DER Application No. (Filled in by DER)

12. A detailed drawing or sketch of the facility that includes the storage system location, monitoring wells, buildings, storm drains, sample locations, and dispenser locations must accompany this form.
13. If a facility has a pollutant storage tank system that has both gasoline and kerosene/diesel stored on site, both EPA Method 602 and EPA Method 610 must be performed on the ground water samples obtained.
14. Amount of [illegible] removed and receipt of proper disposal.
15. If yes is answered to any one of questions 5-9, a Discharge Reporting Form 17-761.900(1) indicating a suspected release shall be submitted to the Department within one working day.
16. A copy of this form and any attachments must be submitted to the Department's district office in your area and to the locally administered program office under contract with the Department within 60 days of completion of tank removal or filling a tank with an inert material.

Cindy W. [illegible]
Signature of Owner — 10/21/93 Date

[illegible]
Signature of Person Performing Assessment — 10/21/93 Date

Project Mgr.
Title of Person Performing Assessment

DRAFT

State Ground Water Target Levels That Affect A Pollutant Storage Tank System Closure Assessment

State ground water target levels are as follows:

1. For gasoline (EPA Method 602):
   a. Benzene — 1 ug/l
   b. Total VOA — 50 ug/l
      - Benzene
      - Toluene
      - Total Xylenes
      - Ethylbenzene
   c. Methyl Test-Butyl Ether (MTBE) — 50 ug/l

2. For kerosene/diesel (EPA Method 610):
   a. Polynuclear Aromatic Hydrocarbons (PAHS) (Best achievable detection limit, 10 ug/l maximum)

JUN 1995
RECEIVED

TANK CLOSURE REPORT

Preliminary Contamination Assessment
Relative to Petroleum Contamination in An
Underground Petroleum Storage Tank Excavation
C&N Trucking, Inc.
450 Enterprise Street
Ocoee, Florida
FDEP Facility I.D. #48/8512715

DRAFT

Ardaman & Associates, Inc.

OFFICES

Orlando, 8008 S. Orange Avenue, Orlando, Florida 32809, Phone (407) 855-3860
Bartow, 1525 Centennial Drive, Bartow, Florida 33831, Phone (813) 533-0858
Cocoa, 1300 N. Cocoa Blvd., Cocoa, Florida 32922, Phone (407) 632-2503
Fort Lauderdale, 3665 Park Central Boulevard, North, Pompano Beach, Florida 33064, Phone (305) 969-8788
Fort Myers, 9970 Bavaria Road, Fort Myers, Florida 33913, Phone (813) 768-6600
Miami, 2608 W. 84th Street, Hialeah, Florida 33016, Phone (305) 825-2683
Port Charlotte, 740 Tamiami Trail, Unit 3, Port Charlotte, Florida 33954, Phone (813) 624-3393
Port St. Lucie, 1017 S.E. Holbrook Ct., Port St. Lucie, Florida 34952, Phone (407) 337-1200
Sarasota, 2500 Bee Ridge Road, Sarasota, Florida 34239, Phone (813) 922-3526
Tallahassee, 3175 West Tharpe Street, Tallahassee, Florida 32303, Phone (904) 576-6131
Tampa, 1406 Tech Boulevard, Tampa, Florida 33619, Phone (813) 620-3389
West Palm Beach, 2511 Westgate Avenue, Suite 10, West Palm Beach, Florida 33409, Phone (407) 687-8200

MEMBERS:
A.S.F.E
American Concrete Institute
American Society for Testing and Materials
American Consulting Engineers Council
Florida Institute of Consulting Engineers
American Council of Independent Laboratories

Ardaman & Associates, Inc.
Geotechnical, Environmental and
Materials Consultants

May 23, 1995
File Number 95-6673

Acts Construction, Inc.
327A Overland Road
Apopka, Florida 32703

Attention: Mr. Smitty Branch

Subject: TANK CLOSURE REPORT
Preliminary Contamination Assessment
Relative to Petroleum Contamination in An
Underground Petroleum Storage Tank Excavation
C&N Trucking, Inc.
450 Enterprise Street
Ocoee, Florida
FDEP Facility I.D. #48/8512715

Gentlemen:

As requested, we have completed our preliminary assessment for the subject project. The purpose of this study was to observe the tank field excavation and former fuel dispenser pump locations for evidence of petroleum contamination, and to collect and analyze soil samples relative to petroleum following removal of the tanks and surrounding soils, and collect groundwater samples for laboratory analyses. The scope of our work was modified on-site due to the presence of petroleum contaminated soils encountered during tank removal operations. Our modified scope of work included monitoring preliminary Initial Remedial Action (IRA) activities which consisted of conducting soil gas analyses during removal of contaminated soil to assist in segregating contaminated soils from the excavation.

This report has been prepared for the exclusive use of Acts Construction, Inc. and their client, for specific application to this project in accordance with generally accepted geotechnical and hydrogeological engineering practices. No other warranty, expressed or implied, is made.

DRAFT

BACKGROUND INFORMATION

The subject site is located at 450 Enterprise Street in Ocoee, Orange County, Florida in the northwest quarter of Section 19, Township 22 S, Range 28 E. The approximate site location is shown superimposed on the 1956 Winter Garden, Florida, United States Geological Survey (USGS) quadrangle map (photorevised 1980) on Figure 1.

The subject tank field contained two 10,000-gallon steel underground diesel storage tanks. Two fuel dispenser pumps were formerly situated above the tank field and one dispenser pump was located approximately 20 feet west of the tank field. The approximate former positions of the underground storage tanks and fuel dispenser pumps prior to their removal are shown on the Sample Location Plan, Figure 2. The tanks and dispenser pumps were removed by Acts Construction, Inc. (DPR No. PCC 045038) on May 8, 1995.

The two underground storage tanks and fuel dispenser pumps were removed while an Ardaman and Associate's representative was on-site. The soils surrounding the storage tanks were removed and stockpiled on-site. Immediately following the removal of the tanks, the tank field excavation was approximately 950 square feet in plan area and was approximately 11 feet deep.

FIELD EXPLORATION

Our field program consisted of: 1) observing the underground storage tanks and fuel dispenser pumps excavation and removed tanks for evidence of petroleum contamination after removal of the tanks, 2) collecting soil samples at selected locations for soil gas analyses from the tank field excavation and the former fuel dispenser pump locations, 3) performing soil gas analysis on the soil samples obtained and 4) collecting groundwater samples for laboratory analyses from a temporary monitoring well installed in the tank field excavation. Additionally, Ardaman & Associates monitored excavation of "excessively contaminated" soils as Initial Remedial Action (IRA). Our field program was conducted on May 8 through 10, 1995.

Contamination was initially discovered at the tank field location following removal of the fuel dispenser pumps. Stained soil and a small amount of free petroleum product were noted beneath the fuel dispenser pumps after removal of the pumps. The impacted soil and free product were excavated during IRA.

The two tanks removed from the excavation appeared to be in relatively good condition, with exception of a small hole (approximately 3/8 inch diameter) noted in the bottom of the tank removed from the south side of the excavation. Petroleum odor was noted in exposed soils in the excavation at the former storage tanks locations following removal of the tanks and in the excavated over-burden soils.

Soil sample collection locations for soil gas analyses are shown on the Sample Location Plan (Figure 2). The soil sampling locations in the tank field excavation were selected based on visual inspection of the excavation and relative to the former positions of the tanks and dispenser pumps. Soil samples were obtained from the bottom and sides of the tank field excavation and from the former dispenser pump locations.

Soil samples for soil gas analyses were placed in clean 16-ounce sample jars (half filled). The gas in the head space above the soil in the jars was analyzed using a Foxboro Organic Vapor Analyzer (OVA), Model OVA 128, Serial Number 40751 with and without a charcoal filter. The OVA was allowed to pump the gas from the head space for 15 to 30 seconds. The meter on the OVA was visually monitored and the maximum reading obtained over the said time increment was recorded. In the survey mode, the OVA is calibrated to 95 parts per million methane in air and zero air.

Soil samples were obtained from the contaminated soil stockpiled on polyethylene sheeting for preincineration analysis of the virgin petroleum group. As specified in FAC Chapter 62-775, five composite preburn soil samples were obtained from the soil pile and submitted to a State approved analytical laboratory since the volume of contaminated soil was estimated to be approximately 1000 cubic yards (as discussed below).

DRAFT

Groundwater samples were obtained for laboratory analyses by EPA Methods 602 and 610 from a temporary monitoring well (TMW-1) installed within the tank field excavation. TMW-1 was installed in the bottom of the tank field excavation to a depth of approximately 18.5 feet below land surface (bls) and was screened between approximately 13 to 18 feet bls. It is noted that to install the temporary monitoring well in the bottom of the excavation, our field representative hand augered through approximately 4 feet of clay and clayey fine sand. The water table was encountered beneath the clay at a depth of approximately 17 feet below ground surface. The boring conducted to install the well was grouted after the well was sampled and removed.

Over 3 well volumes were purged from TMW-1 prior to obtaining the groundwater samples. The samples were submitted to a State certified laboratory for analyses. The location of TMW-1 is shown on the Sample Location Plan, Figure 2.

During our field activities, Mr. Richard Boik representing the Orange County Environmental Protection Department was present to observe the tanks and tank field excavation.

TEST RESULTS

The results of the soil-gas analyses are tabulated on Figure 2. Soil contamination in the tank field excavation was initially detected based on strong petroleum odor and stained soil in the excavation following removal of dispenser pumps and storage tanks and in the over-burden soils.

As shown on Figure 2, soil samples collected from the tank field excavation prior to soil removal as Initial Remedial Action (soil samples numbered 1 through 14, 17, 21, 22, 26, 32, 35 and 37) exhibited elevated organic vapor readings above background levels. "Excessively contaminated" soil is defined in Chapter 62-770, FAC, as soil exhibiting an OVA reading of 50 for the Mixed Product Analytical Group (includes diesel). Net OVA readings from soil samples collected from the tank field excavation prior to IRA varied from 20 to 1000+. Therefore, "excessively contaminated" soils were detected in the tank field excavation.

Upon discovery of "excessively contaminated" soils in the excavation, these soils were excavated and stockpiled on polyethylene sheeting as Initial Remedial Action (IRA) on May 8 through 10, 1995. OVA samples numbered 15, 16, 18, 19, 20, 23, 24, 25, 27 through 31, 34 and 38 through 43 were collected after termination of IRA. As shown on the table, these samples did not exhibit net OVA readings above 50. Therefore, no further IRA was conducted. Approximately 1,000 cubic yards of "excessively contaminated" soil were excavated and stockpiled as IRA. It is noted that all over-burden soil removed from the excavation to remove the tanks was also stockpiled on the polyethylene sheeting.

No soil Analyzed

The results of the preincineration analyses of the soil samples retrieved from the soil stockpiled as IRA are included in Appendix I. At the request of Mr. Danny Alderman with C&N Trucking, we submitted a copy of the preincineration results to CA Meyer Paving Company on May 18, 1995. It is our understanding that C&N Trucking intends to haul the soil to CA Meyer for thermal remediation of the soil.

Groundwater analytical results are presented in Appendix I. As shown in Appendix I, no EPA Methods 602 and 610 parameters were detected in the groundwater samples obtained from TMW-1.

DRAFT

CONCLUSIONS AND RECOMMENDATIONS

Based on the results of the soil-gas analyses and observation of the excavation and stockpiled soils, "excessively contaminated" soils were present in the tank field excavation. "Excessively contaminated" soils removed from the tank field excavation as overburden and by over excavation as IRA were stockpiled on polyethylene sheeting on-site as part of IRA initiated on May 8, 1995. Approximately 1,000 cubic yards of contaminated soils were excavated and stockpiled as IRA between May 8 and 10, 1995. Backfilling of the tank field excavation with clean soils was initiated by Acts Construction, Inc. on May 11, 1995.

No EPA Methods 602 and 610 parameters were detected in the groundwater samples obtained from Temporary Monitoring Well TMW-1 which was installed in the subject tank field excavation.

Due to the detection of "excessively contaminated" soils, the Florida Department of Environmental Protection and Orange County may require that additional Contamination Assessment in accordance with FAC Chapter 62-770 be conducted. Ardaman & Associates would be pleased to provide these services.

A Closure Assessment Form has been partially completed by us and is included in Appendix II. The owner of this facility should complete the Closure Assessment Form and sign it. A copy of this report should be sent, with the signed Closure Assessment Form, by the facility owner to: (1) Florida Department of Environmental Protection, 3319 Maguire Boulevard, Suite 232, Orlando, Florida 32803-3767, Attn: Stationary Tanks Program; and (2) Orange County Environmental Protection Department, 2002 E. Michigan Street, Orlando, Florida 32806. Also included in Appendix II is a copy of the IRA Report Form that has been completed by us and a copy of the Discharge Reporting Form submitted to Orange County Environmental Protection Department.

CLOSURE

The analysis and conclusion submitted in this report are based on the data obtained during our exploration. This study is a focus study limited to the specific methods of investigation. The results of soil analysis and groundwater sampling would only be applied to the sample locations and depths. Our findings do not warrant the study area against any conditions unrelated to petroleum.

It has been a pleasure assisting you with this project. Should you have any questions, or if you would like to discuss this report, please contact us.

Very truly yours,
ARDAMAN & ASSOCIATES, INC.

Jason P. Manning, E.I.
Staff Engineer

Carl R. Stephens
Project Engineer

Charles H. Cunningham, P.E.
Division Manager

JPM/CRS/CHC/ks

DRAFT

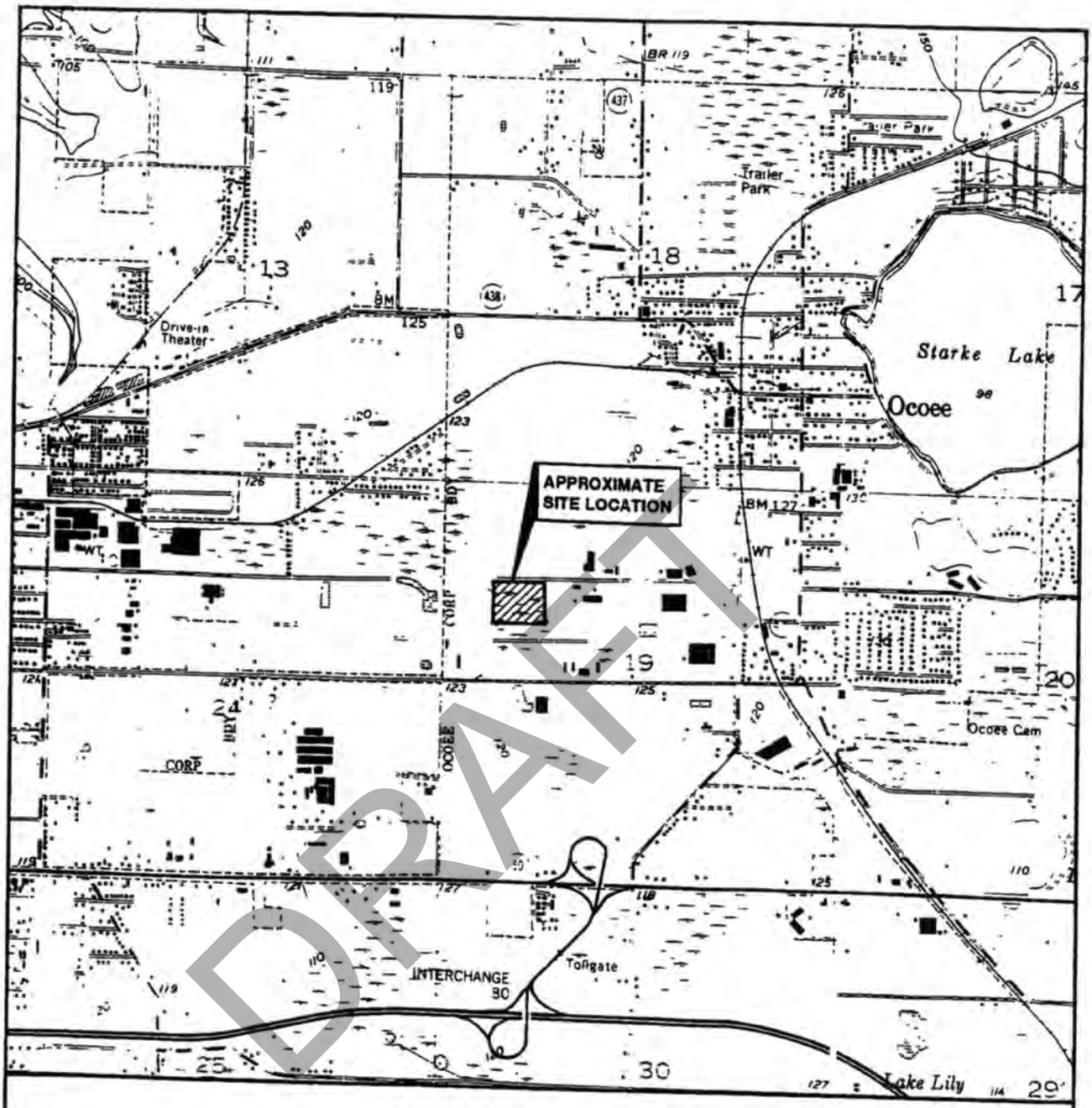

DRAFT

SITE LOCATION MAP

SECTION 19
TOWNSHIP 22 SOUTH
RANGE 28 EAST

OBTAINED FROM U.S.G.S. QUAD MAP: WINTER GARDEN, FLORIDA 1956
PHOTOREVISED 1980

NORTH

0 1000 2000

SCALE — FEET

N22684

Ardaman & Associates, Inc.
Geotechnical, Environmental and Materials Consultants

TANK CLOSURE ASSESSMENT
C & N TRUCKING, INC.
OCOEE, FLORIDA

DRAWN BY	CHECKED BY	DATE
JFO		05/12/95
FILE NO	APPROVED BY	FIGURE
95-6673		1

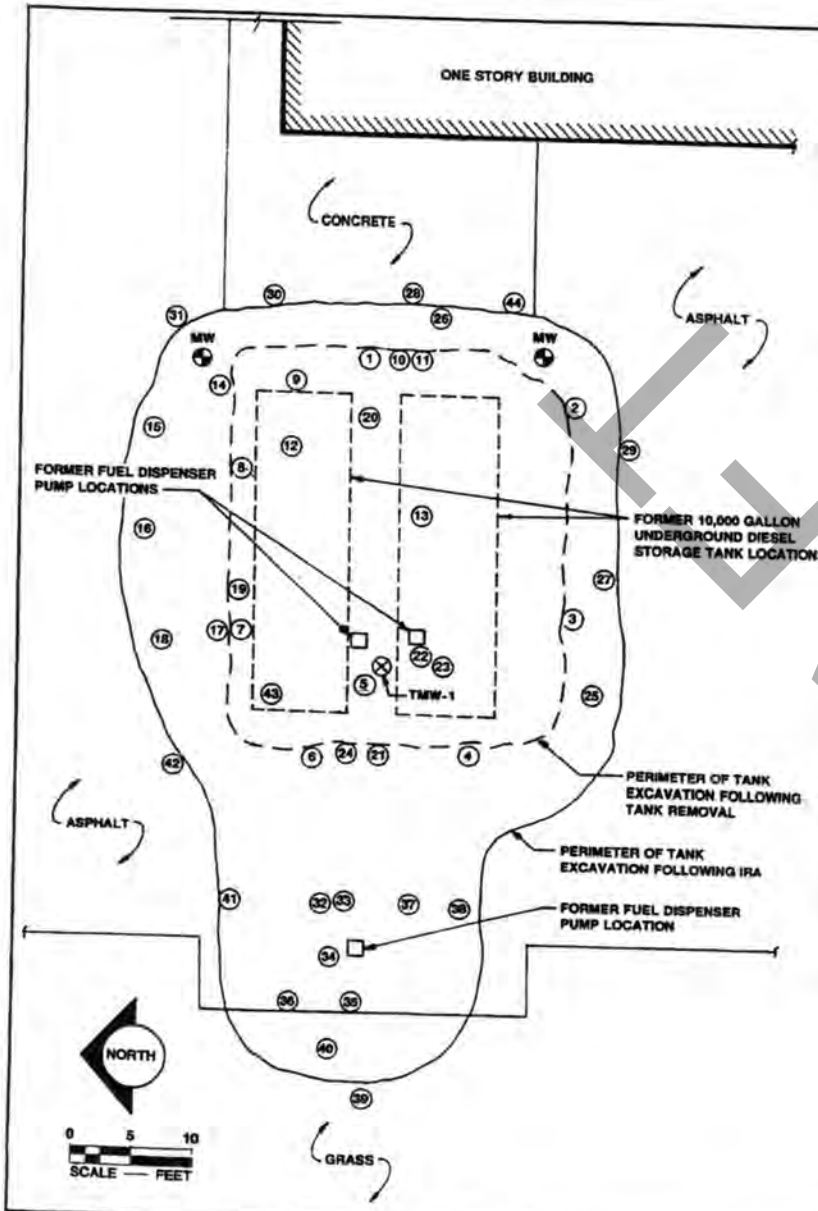

N2268A

OVA RESULTS			
SAMPLE NUMBER	SAMPLE LOCATION	SAMPLE DEPTH (FEET)	NET OVA READING
1	S	6	295
2	S	4	*
3	S	8	880
4	S	1.5	*
5	B	10	*
6	S	5	*
7	S	6	*
8	S	3	105
9	S	7	60
10	B	10	220
11	B	11	80
12	B	11	120
13	B	11	80
14	B	8	20
15	S	3	30
16	S	6	30
17	S	10	250
18	S	8	25
19	B	12	<5
20	B	11.5	20
21	S	8	150
22	B	11	300

S = SAMPLE OBTAINED FROM SIDE OF EXCAVATION
B = SAMPLE OBTAINED FROM BOTTOM OF EXCAVATION
* = BOTH FILTERED AND UNFILTERED OVA READINGS EXCEEDED THE HIGHEST READING OBTAINABLE WITH THE ORGANIC VAPOR ANALYZER USED (1000). THEREFORE, A NET READING COULD NOT BE OBTAINED.

OVA RESULTS			
SAMPLE NUMBER	SAMPLE LOCATION	SAMPLE DEPTH (FEET)	NET OVA READING
23	B	12	50
24	S	8	40
25	S	6	40
26	S	9	320
27	S	11	20
28	S	9	50
29	S	10	40
30	S	8	40
31	S	6	10
32	B	2	*
33	B	4	90
34	B	6	45
35	S	4	100+
36	S	4	60
37	S	4	95
38	S	4	20
39	S	4	45
40	B	6	20
41	S	4	<5
42	S	6	45
43	B	13	45
44	S	8	30

S = SAMPLE OBTAINED FROM SIDE OF EXCAVATION
B = SAMPLE OBTAINED FROM BOTTOM OF EXCAVATION
* = BOTH FILTERED AND UNFILTERED OVA READINGS EXCEEDED THE HIGHEST READING OBTAINABLE WITH THE ORGANIC VAPOR ANALYZER USED (1000). THEREFORE, A NET READING COULD NOT BE OBTAINED.

LEGEND

⊗ TMW-1 TEMPORARY MONITORING WELL NO. 1 LOCATION
◒ MW FORMER COMPLIANCE MONITORING WELL LOCATION

SAMPLE LOCATION PLAN

Ardaman & Associates, Inc.
Geotechnical, Environmental and Materials Consultants

TANK CLOSURE ASSESSMENT
C & N TRUCKING, INC.
OCOEE, FLORIDA

DRAWN BY	JFO	CHECKED BY		DATE	05/12/95
FILE NO.	95-5673	APPROVED BY		FIGURE	2

FILED

Department of Environmental Protection

Jeb Bush
Governor

Twin Towers Building
2600 Blair Stone Road
Tallahassee, Florida 32399-2400

Colleen M. Castille
Secretary

October 23, 2006

CERTIFIED MAIL #7005 3110 0003 6320 1978
RETURN RECEIPT REQUESTED

Mr. Danny Alderman
C & N Trucking, Inc.
450 Enterprise Street
Ocoee, Florida 34761

Subject: Site Rehabilitation Completion Order
C & N Trucking
450 Enterprise Street
Ocoee, Orange County
FDEP Facility ID# 488512715
Discharge Date: January 26, 1993 (PCPP)
Discharge Score: 29

Dear Mr. Alderman:

The Orange County Environmental Protection Division (Division) has reviewed the Site Assessment Report (SAR) (and Addendum) and No Further Action Proposal (NFAP) dated September 20, 2006 (received September 22, 2006), prepared and submitted by Core Engineering & Construction, Inc. for the petroleum product discharge referenced above. Documentation submitted with the SAR/NFAP confirms that criteria set forth in subsection 62-770.680(1), Florida Administrative Code (F.A.C.), have been met. The SAR/NFAP is hereby incorporated by reference in this Site Rehabilitation Completion Order (Order). Therefore, you are released from any further obligation to conduct site rehabilitation at the site for petroleum product contamination associated with the discharges referenced above, except as set forth below.

(1) In the event concentrations of petroleum products' contaminants of concern increase above the levels approved in this Order, or if a subsequent discharge of petroleum or petroleum product occurs at the site, the Florida Department of Environmental Protection (Department) may require site rehabilitation to reduce concentrations of petroleum products' contaminants of concern to the levels approved in the SAR/NFAP or otherwise allowed by Chapter 62-770, F.A.C.

(2) Additionally, you are required to properly abandon all monitoring wells within 60 days of receipt of this Order. The monitoring wells must be plugged and

DRAFT

abandoned in accordance with the requirements of subsection 62-532.500(4), F.A.C.

Legal Issues

The Department's Order shall become final unless a timely petition for an administrative hearing is filed under sections 120.569 and 120.57, Florida Statutes (F.S.), within 21 days of receipt of this Order. The procedures for petitioning for an administrative hearing are set forth below.

Persons affected by this Order have the following options:

(A) If you choose to accept the Department's decision regarding the SAR/NFAP you do not have to do anything. This Order is final and effective as of the date on the top of the first page of this Order.

(B) If you choose to challenge the decision, you may do the following:

(1) File a request for an extension of time to file a petition for an administrative hearing with the Department's Agency Clerk in the Office of General Counsel within 21 days of receipt of this Order; such a request should be made if you wish to meet with the Department in an attempt to informally resolve any disputes without first filing a petition for an administrative hearing; or

(2) File a petition for an administrative hearing with the Department's Agency Clerk in the Office of General Counsel within 21 days of receipt of this Order.

Please be advised that mediation of this decision pursuant to section 120.573, F.S., is not available.

How to Request an Extension of Time to File a Petition for an Administrative Hearing

For good cause shown, pursuant to subsection 62-110.106(4), F.A.C., the Department may grant a request for an extension of time to file a petition for an administrative hearing. Such a request must be filed (received) by the Department's Agency Clerk in the Office of General Counsel at 3900 Commonwealth Boulevard, Mail Station 35, Tallahassee, Florida, 32399-3000, within 21 days of receipt of this Order. Petitioner, if different from C & N Trucking, Inc., shall mail a copy of the request to C & N Trucking, Inc., at the time of filing. Timely filing a request for an extension of time tolls the time period within which a petition for an administrative hearing must be made.

DRAFT

How to File a Petition for an Administrative Hearing

A person whose substantial interests are affected by this Order may petition for an administrative hearing under sections 120.569 and 120.57, F.S. The petition must contain the information set forth below and must be filed (received) by the Department's Agency Clerk in the Office of General Counsel at 3900 Commonwealth Boulevard, Mail Station 35, Tallahassee, Florida, 32399-3000, within 21 days of receipt of this Order. Petitioner, if different from C & N Trucking, Inc., shall mail a copy of the petition to C & N Trucking, Inc., at the time of filing. Failure to file a petition within this time period shall waive the right of anyone who may request an administrative hearing under sections 120.569 and 120.57, F.S.

Pursuant to subsection 120.569(2), F.S. and rule 28-106.201, F.A.C., a petition for an administrative hearing shall contain the following information:

(a) The name, address, and telephone number of each petitioner; the name, address, and telephone number of the petitioner's representative, if any; the facility owner's name and address, if different from the petitioner; the FDEP facility number, and the name and address of the facility;
(b) A statement of when and how each petitioner received notice of the Department's action or proposed action;
(c) An explanation of how each petitioner's substantial interests are or will be affected by the Department's action or proposed action;
(d) A statement of the disputed issues of material fact, or a statement that there are no disputed facts;
(e) A statement of the ultimate facts alleged, including a statement of the specific facts the petitioner contends warrant reversal or modification of the Department's action or proposed action;
(f) A statement of the specific rules or statutes the petitioner contends require reversal or modification of the Department's action or proposed action; and
(g) A statement of the relief sought by the petitioner, stating precisely the action petitioner wishes the Department to take with respect to the Department's action or proposed action.

This Order is final and effective as of the date on the top of the first page of this Order. Timely filing a petition for an administrative hearing postpones the date this Order takes effect until the Department issues either a final order pursuant to an administrative hearing or an Order Responding to Supplemental Information provided to the Department pursuant to meetings with the Department.

DRAFT

Judicial Review

Any party to this Order has the right to seek judicial review of it under section 120.68, F.S., by filing a notice of appeal under rule 9.110 of the Florida Rules of Appellate Procedure with the Department's Agency Clerk in the Office of General Counsel at 3900 Commonwealth Boulevard, Mail Station 35, Tallahassee, Florida, 32399-3000, and by filing a copy of the notice of appeal accompanied by the applicable filing fees with the appropriate district court of appeal. The notice of appeal must be filed within 30 days after this Order is filed with the Department's clerk (see below).

Questions

Any questions regarding the Division's review of your SAR/NFAP should be directed to Carol White at (407) 836-1492. Questions regarding legal issues should be referred to the Department's Office of General Counsel at (850) 245-2242. Contact with any of the above does not constitute a petition for an administrative hearing or a request for an extension of time to file a petition for an administrative hearing.

The FDEP Facility Number for this site is 488512715. Please use this identification on all future correspondence with the Department or the Division.

Sincerely,

Michael E. Ashey, Chief
Bureau of Petroleum Storage Systems

MEA/clw

cc: Bret LeRoux, FDEP Central District Office
Grace Rivera, FDEP – BPSS (PCS2)
Carol White, Orange County Environmental Protection Division
Harland Faircloth, Core Engineering & Construction, Inc., 201 West Canton Avenue, Suite 150, Winter Park, FL 32789
File

FILING AND ACKNOWLEDGMENT
FILED, on this date, pursuant to §120.52 Florida Statutes, with the designated Department Clerk, receipt of which is hereby acknowledged.

Nancy C Dan — Clerk (or Deputy Clerk)
10-27-2006 — Date

DRAFT

ORANGE COUNTY GOVERNMENT
FLORIDA

ENVIRONMENTAL PROTECTION DIVISION
Lori Cunniff, *Manager*
Leeds Commerce Center
800 Mercy Drive, Suite 4
Orlando, Florida 32808-7896
407-836-1400 • Fax 407-836-1499
www.OrangeCountyFL.net

P. G. Certification

The No Further Action Proposal (NFAP) for C&N Trucking located at 450 Enterprise Street, Ocoee, Orange County, Florida, FDEP Facility ID No. 488512715 has been reviewed.

I hereby certify that in my professional judgment, the components of this NFAP satisfy the requirements set forth in Chapter 62-770, FAC and that the geological interpretations in this report provide reasonable assurances of achieving the assessment objectives stated in Chapter 62-770, FAC. However, I have not evaluated and do not certify aspects of the aforementioned documents that are outside my area of expertise.

___ I personally completed this review.

_X_ This review was conducted by Carol White under my supervision.

Matthew Green

Matthew Green, P.G.
Professional Geologist #1880
Petroleum Cleanup Team

10/03/06
Date

DRAFT

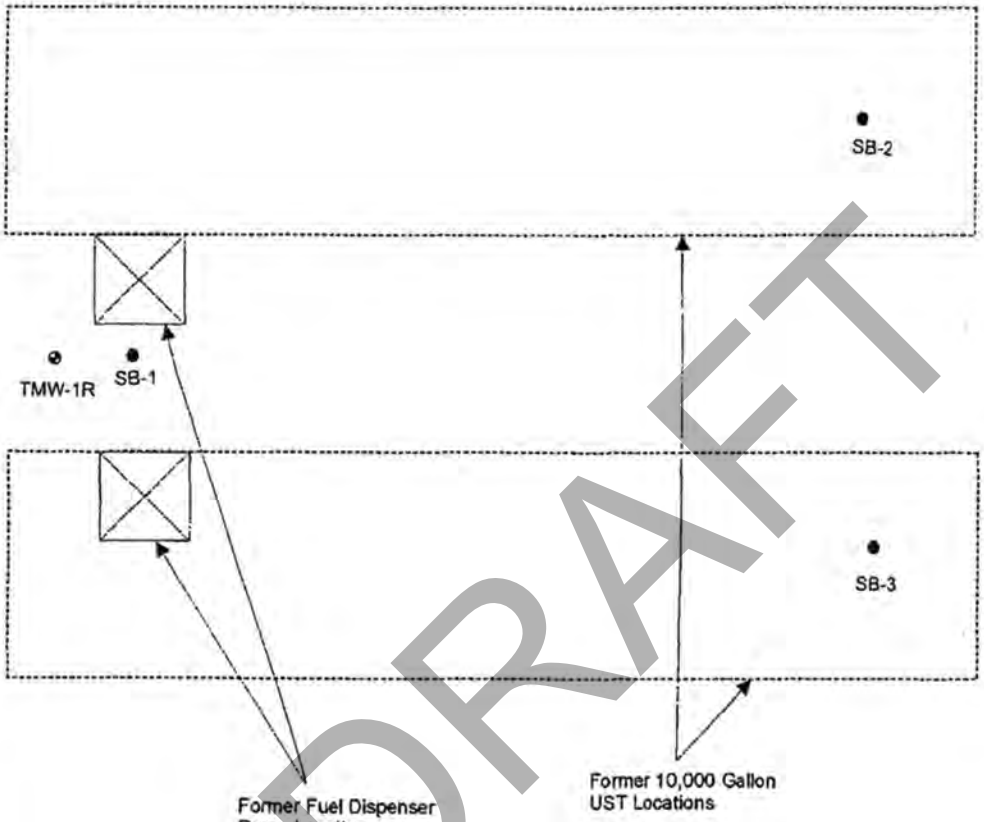

DRAFT

EXPLANATION

- Soil Boring/Sample Location
- Monitoring Well Location
- Former UST Location

9/20/06 new map

N

0 5

SCALE IN FEET

CORE Engineering and Construction, Inc.

C&N Trucking
450 Enterprise Street
Ocoee, Florida
Facility ID# 48/8512715

FACILITY SITE LAYOUT

PROJECT NO 06-CNTR01
DATE 8/25/06

FIGURE 3

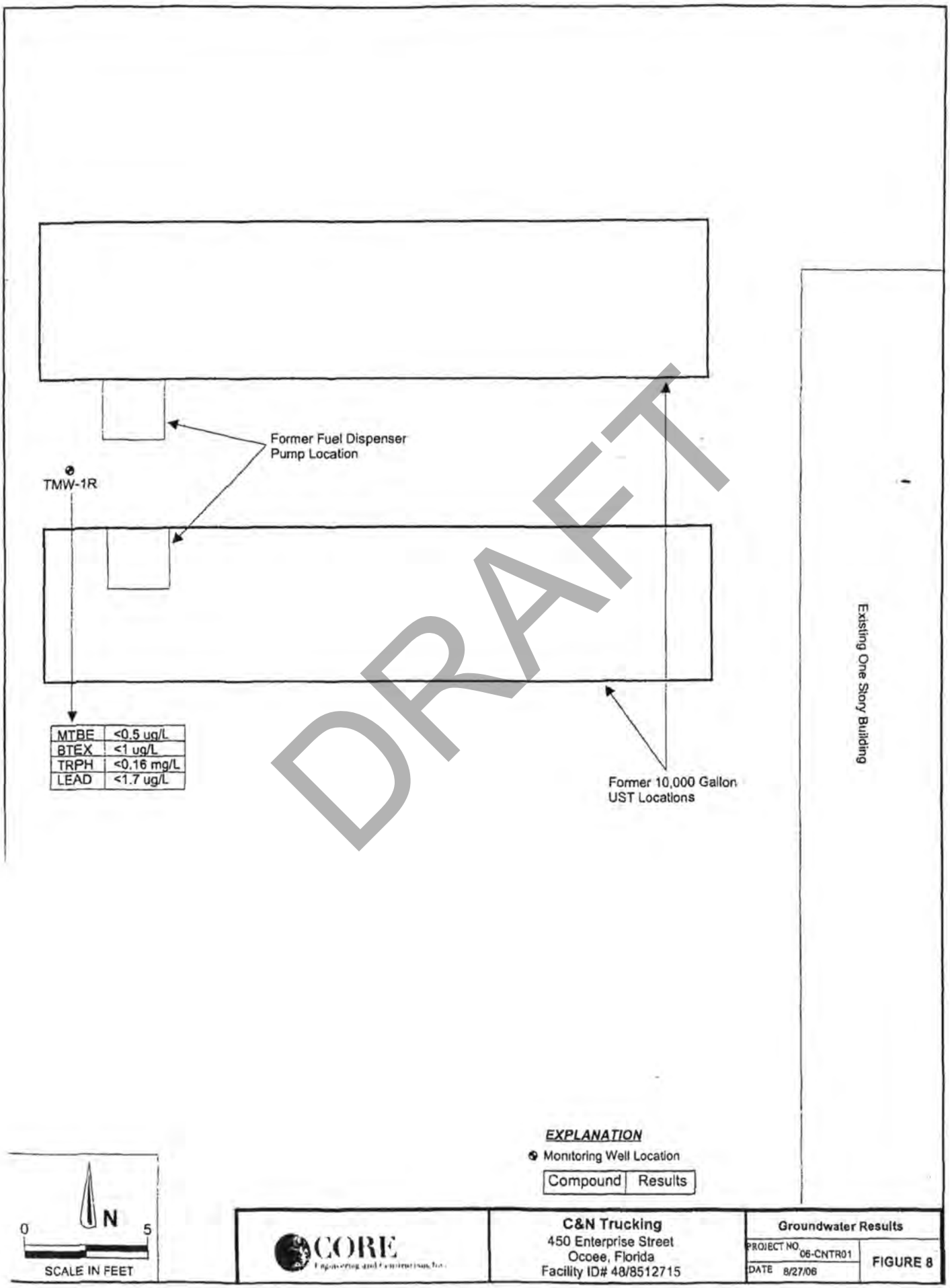
Former Fuel Dispenser
Pump Location
TMW-1R
MTBE <0.5 ug/L
BTEX <1 ug/L
TRPH <0.16 mg/L
LEAD <1.7 ug/L
Former 10,000 Gallon
UST Locations
Existing One Story Building
DRAFT
EXPLANATION
Monitoring Well Location
Compound Results
0 N 5
SCALE IN FEET
CORE
C&N Trucking
450 Enterprise Street
Ocoee, Florida
Facility ID# 48/8512715
Groundwater Results
PROJECT NO. 06-CNTR01
DATE 8/27/06
FIGURE 8

Site No. 35

Choice Import Repairs

DRAFT

Facility Detailed List Report

Number of Facilities = 1

Facility Info

Facility ID	County	Status	EPA ID	Other ID	Old Fac. ID	Follow Up
104901	Orange	A - Active - Waste Generator	NA	DIST 2		N - None Needed
Facility Name	**Mailing Address**	**Location Address**	**Contact**	**Title**	**Phone**	**E-mail Address**
Choice Import Repairs	L F 501 Roper Pkwy Ocoee, FL 34761	501 L F Lroper Pkwy, 501 Ocoee, 34761	David Durgha	Owner	(407) 683-3933	david@choiceimportrepairs.com
SIC Code	**Gen Stat**	**Total HW Disposal**	**Data Type**	**Date**	**Org Contact**	**Org Code**
7538 - Services - General Automotive Repair Shops	N - NOT A HAZARDOUS WASTE GENERATOR	0	X - Esqg Verification	6/23/2021	Majorie Anderson	48 - Orange
Full-Time Employees	**Facility Updated Date**					
2	7/28/2021 2:11:33 PM					

Comments:

Comment Date	Comment
10/25/2007	Shop Closed-Willreturn Next Week-Time On Site-.15-Pp-.55
10/29/3007	Formerly Norris Motorsports-There Is No Repair Work Done Here-Just Storage Of Parts-Owner Is Retiring Soon-Pp-.20
1/8/2013	Business Was Closed During This Visit
9/1/2017	Welding, No Painting. Pond Is City Of Ocoee'S Drainage Canal, On West Side Of Parcel.
6/23/2021	According To The Facility, The Business Has Been At This Location For Three Months. Records Were Provided For The Old Location, Which Is Located At 577 L F Roper Pkwy., Ocoee, Fl 34761. The Inspection Noted, One 250-Gallon Used Oil Tank And Two 55-Gallon Used Oil Filter Drums. The Containers Were Labeled During The Inspection. A Used Oil And Used Oil Filter Stencil Was Provided. The Btr Could Not Be Found. An Email Was Sent To Notify The Tax Office.

Waste Info

Waste Type	Storage Method	Disposal Method	Max Qty (Units)	Max Qty (Lbs)	Lbs/ Year	Disposal Location	Quick Storage	Quick Disposal	RCRA Hazardous
AMNO - Antifreeze (Not Hw)	C5 - 40 Or More Gallon Container	ER - Exempt Recycle (Battery, Etc)	2 (GALLONS)	17	200	Off-Site	N	N	N
BDEB - Lead-Acid Batteries	GF - Piled On The Floor Or Table	ER - Exempt Recycle (Battery, Etc)	3 (UNITS)	114	1368	Off-Site	N	N	N
Comments: Core Exchange With Autozone.									
UPEO - Used Oils & Other Lubricants	TA - Tanks Above Ground	EU - Shipped For Used Oil Recycling	10 (GALLONS)	76	914	Off-Site	N	N	N
UUNO - Uncrushed Oil Filters	C5 - 40 Or More Gallon Container	EU - Shipped For Used Oil Recycling	10 (UNITS)	22	264	Off-Site	N	N	N

Activity Info

Activity Type	Description	Activity Date	Return To Compliance Date
DX	Other materials(specify in comments)	6/23/2021	
OC	FAILURE TO LABEL USED OIL CONTAINERS 279.22	6/23/2021	6/23/2021
OL	FAILURE TO LABEL OIL FILTER DRUMS 62-710.850(5)	6/23/2021	6/23/2021
PC	RETENTION POND ON SITE	9/1/2017	

DRAFT

Site No. 36

Richardsons Custom Restorations

DRAFT

Facility Detailed List Report

Number of Facilities = 1

Facility Info

Facility ID	County	Status	EPA ID	Other ID	Old Fac. ID	Follow Up
104903	Orange	A - Active - Waste Generator	NA	DIST 2		N - None Needed
Facility Name	**Mailing Address**	**Location Address**	**Contact**	**Title**	**Phone**	**E-mail Address**
Richardsons Custom Restorations	519 Roper Pkwy Ocoee, FL 34761	519 Roper Pkwy Ocoee, 34761	Jeff Richardson	Owner	(407) 877-5955	jeff@rcr-corp.com
SIC Code	**Gen Stat**	**Total HW Disposal**	**Data Type**	**Date**	**Org Contact**	**Org Code**
7532 - Services - Top And Body Repair And Paint Shops	3 - Cond Exempt Small Quantity Generator	16	X - Esqg Verification	3/30/2017	Martha Worland	48 - Orange
Full-Time Employees	**Facility Updated Date**					
1	3/30/2017 2:01:01 PM					

Comments:

Comment Date	Comment
5/24/2006	OI#3108-548354. This Facility Averages One To Two Cars A Month.
7/31/2008	Facility Averages 2-3 Cars A Year, Not Month. Booth Filters Cleared As Non-Haz (Paint Supplier Affidavit). No Retention Pond.
11/5/2010	Provided Epa Collision Shop Program Cd.
3/21/2014	Still Accumulating Paint Waste, Only Does A Few Cars A Year.
3/30/2017	No Changes, No Discrepancies/Violations. Preparing To Retire. 'Pond' Is City Of Ocoee Drainage Canal At Back Of Parcel.

Waste Info

Waste Type	Storage Method	Disposal Method	Max Mo. (Units)	Max Mo. (Lbs)	Lbs/ Year	Disposal Location	Ques Storage	Ques Disposal	RCRA Hazardous
LDEB - Fluorescent Lamps/Devices	OG - Other Good	EE - Universal Waste	2 (4 FT FLUORESCENT TUBES)	1	2	Off-Site	N	N	N
PMIP - Ignitable Paint Wastes - Flashpoint < 140 F	C1 - 0-9 Gallon Container	AD - Awaiting Disposal - Planned	.5 (GALLONS)	4	16	On-Site	N	N	Y

Comments: 5-Gallon Cans Are Closed, Labeled, Kept In Flammables Cabinet. Rp Only Does 2-3 Cars A Year, Piecemeal. Has 3 Full 5-Gallon Cans. Has Care Environmental Info.

Activity Info

Activity Type	Description	Activity Date	Return To Compliance Date
DB	DEP Paint & Body Shops Handbook	5/24/2006	
DX	Other materials(specify in comments)	11/5/2010	
DX	Other materials(specify in comments)	7/31/2008	
MM	Fluorescent lamps/Mercury Containing Devices	7/31/2008	
PC	RETENTION POND ON SITE	3/30/2017	

DRAFT

Site No. 37

Dentco of Central Florida; Dryclean Direct Inc.; Exalt Auto Refinishing Inc.

DRAFT

Facility Detailed List Report

Number of Facilities = 1

Facility Info

Facility ID	County	Status	EPA ID	Other ID	Old Fac. ID	Follow Up
73486	Orange	A - Active - Waste Generator	FLR000021675	DIST 2	4817126	N - None Needed
Facility Name	**Mailing Address**	**Location Address**	**Contact**	**Title**	**Phone**	**E-mail Address**
Dentco Of Central Florida	551 Roper Pkwy Ocoee, FL 34761	551 Roper Pkwy, A Ocoee, 34761	Greg Lowery	Owner	(407) 205-7818	na
SIC Code	**Gen Stat**	**Total HW Disposal**	**Data Type**	**Date**	**Org Contact**	**Org Code**
7532 - Services - Top And Body Repair And Paint Shops	3 - Cond Exempt Small Quantity Generator	39	X - Esqg Verification	3/30/2017	Martha Worland	48 - Orange
Full-Time Employees		**Facility Updated Date**				
1		3/30/2017 2:12:43 PM				

Comments:

Comment Date	Comment
10/25/2007	Btr# 3108 0613804 With Surcharge-New Business Owners Is Very Cooperative-Time On Site-1.0-Pp-.75
7/27/2009	No Operational Changes. Small Retention Pond Is Overgrown, Spoke With Landlord Who'Ll Clear It As Soon As It Dries From Recent Flooding.
11/5/2010	New Business (~1 Year). Needs To Perform Hw Determination Prior To Filter Disposal. Provided With Epa Collision Shop Program Cd, And 2 Hw Labels.
4/17/2014	Vacant
3/30/2017	New Business Here (Moved From 671 Roper), No Discrepancies/Violations.

Waste Info

Waste Type	Storage Method	Disposal Method	Mo. (Units)	Max Mo. (Lbs)	Lbs/ Year	Disposal Location	Ques Storage	Ques Disposal	RCRA Hazardous
LDEB - Fluorescent Lamps/Devices	OG - Other Good	AD - Awaiting Disposal - Planned	8 (4 FT FLUORESCENT TUBES)	4	9	On-Site	N	N	N
Comments: None Yet Changed.									
PMIP - Ignitable Paint Wastes - Flashpoint < 140 F	C5 - 40 Or More Gallon Container	AD - Awaiting Disposal - Planned	.5 (GALLONS)	4	39	On-Site	N	N	Y
Comments: Does More 'Paintless' Dent Removal Than Painting.									
UPEO - Used Oils & Other Lubricants	C5 - 40 Or More Gallon Container	EU - Shipped For Used Oil Recycling	10 (GALLONS)	76	610	Off-Site	N	N	N
UUNO - Uncrushed Oil Filters	C5 - 40 Or More Gallon Container	AD - Awaiting Disposal - Planned	5 (UNITS)	11	132	On-Site	N	N	N

Activity Info

Activity Type	Description	Activity Date	Return To Compliance Date
DB	DEP Paint & Body Shops Handbook	10/25/2007	10/25/2007
DX	Other materials(specify in comments)	7/27/2009	
DX	Other materials(specify in comments)	11/5/2010	
MM	Fluorescent lamps/Mercury Containing Devices	10/25/2007	10/25/2007
PD	PROBLEMS WITH RETENTION POND	7/27/2009	11/5/2010

DRAFT

Florida Department of Environmental Protection
Bureau of Petroleum Storage Systems
Facility Inspection Cover Page
Facility Information

District: CD
County: Orange
Facility ID#: 9500802
Name: Dryclean Direct Inc
551 A Lake Roper Pky
Ocoee, FL 34761-0
Contact:
Phone: 407-656-0553

Type: Dryclean-Related Other
Status: Closed
Latitude: 28:33:41.5684
Longitude: 81:33:25.1408
LL Method: DGPS
LL Status: REVIEWED
Status Date: 02//02/2004

Account Owner Information
Name: Bradley David
551 A Lake Roper Pky
Ocoee, FL 34761
Phone: 407-656-0553

Effective Date: 04/01/1993
Placard#/Date: -

No Tank Owner information found!

No Tank Information found!

***Note: Construction, Piping, and Monitoring Info not shown for CLOSED tanks (Status of A or B).**

No Insurance Documents found!

No OPEN violations found!

No Discharge Information Found!

End of Data for Facility #: 9500802

DRAFT

Department of Environmental Protection

Jeb Bush
Governor

Twin Towers Office Building
2600 Blair Stone Road
Tallahassee, Florida 32399-2400

Colleen M. Castille
Secretary

12/07/2006

Richard Bacon, President
Exalt Auto Refinishing Inc
551 Roper Pkwy
Ocoee, FL 34761-3048

DEP/EPA ID: **FLR000021675**
LOCATION: **551 Roper Pkwy, Ocoee.**

Based on the information supplied by you, we have processed and accepted your request for the following status change under RCRA. The status of the facility identified with the above DEP/EPA identification number has been changed to:

Conditionally Exempt SQG

THIS LETTER IS NOT AN APPROVAL TO TRANSPORT HAZARDOUS WASTE OR TO OPERATE A HAZARDOUS WASTE TREATMENT, STORAGE, OR DISPOSAL (TSD) FACILITY. PLEASE CONTACT THE DEPARTMENT FOR COMPLETE REQUIREMENTS FOR HAZARDOUS WASTE TRANSPORTERS AND TSDs.

Please notify us in writing if there is any change in your operations which would affect your status. For further assistance, please call the Hazardous Waste Notification Coordinator at (850)245-8760 or (850)245-8772.

Sincerely,

Michael K. Redig

Michael X. Redig
Environmental Manager
Hazardous Waste Regulation Section

ME ID: 43753

DRAFT

8700-12FL - FLORIDA NOTIFICATION OF REGULATED WASTE ACTIVITY

DEP Waste Management Division–HWRS, MS4560
2600 Blair Stone Rd. Tallahassee, FL 32399-2400
(850) 245-8760

Date Received (For FDEP Office Only) RECEIVED RCRA NOV 21 2006 Hazardous Waste Regulation

MTS RECEIVED

EPA ID FLR000021675

1. Reason for Submittal — Check correct box:

- ☐ To provide **initial notification** (to obtain an EPA ID Number for hazardous waste, universal waste, or used oil activities).
- ☒ To provide **subsequent notification** (to update status and facility identification information).

NOV 22 2006
BY: BSHW

2. Facility or Business Name: Exotic Auto Refinishing Inc.

3. Facility Operator (List additional Operators in the comments section).

- Name of Operator: Richard Bacon
- ☒ New Operator — Date became Operator: 3 / 20 / 06 (mm dd yy)
- Street or P.O. Box: 551 Roper Parkway
- Phone Number: 407-325-3656
- City or Town: Ocoee
- State: FL
- Zip Code: 34761
- Operator Type: ☒ Private ☐ Federal ☐ Municipal ☐ State ☐ Other

4. Facility Physical Location Information

- Physical Street Address: 551 Roper Parkway
- City or Town: Ocoee
- State: FL
- Zip Code: 34761
- County: Orange
- Land Type: ☒ Private ☐ Federal ☐ Municipal ☐ State ☐ Other
- Latitude: |_|_| |_|_| |_|_|.|_|_|_|_| (d d m m s s . ssss) Longitude: |_|_| |_|_| |_|_|.|_|_|_|_| (d d m m s s . ssss) Method: Datum:

5. Facility North American Industry Classification System (NAICS) Code(s)

- A. 811121
- B.
- C.
- D.

6. Facility Mailing Address

- Street Address or P.O. Box: 551 Roper Parkway
- City or Town: Ocoee
- State: FL
- Zip Code: 34761

7. Facility Contact Person

- First Name: Richard
- Last Name: Bacon
- Title: President
- Phone Number: 407-325-3656
- Extension:
- E-Mail:
- Street or P.O. Box: 551 Roper Parkway
- City or Town: Ocoee
- State: FL
- Zip Code: 34761

8. Real Property Owner of the Facility's Physical Location (List additional real property owners in the comments section.)

- Name of Real Property Owner: Ed Newman
- ☐ New Owner — Date became Owner: ___/___/___ (mm dd yy)
- Street or P.O. Box: 551 Roper Parkway
- Phone Number:
- City or Town: Ocoee
- State: FL
- Zip Code: 34761
- Owner Type: ☒ Private ☐ Federal ☐ Municipal ☐ State ☐ Other

DRAFT

EPA ID No. FLR000021675

9. Type of Regulated Waste Activity (Mark 'X' in the appropriate boxes):

A. Hazardous Waste Activities:

1. Generator of Hazardous Waste
(Choose only one of the following three categories.)

☐ a. Large Quantity Generator (LQG):
Generates in any calendar month 1,000 kilograms or greater per month (kg/mo) (2,200 lbs.) of *non-acute* hazardous waste; **or** Greater than 1 kg (2.2 lbs) of *acute* hazardous waste

☐ b. Small Quantity Generator (SQG):
Generates in any calendar month greater than 100kg/mo but less than 1,000 kg/mo (>220 to <2,200 lbs.) of *non-acute* hazardous waste and/or 1 kg (2.2 lbs) or less of acute hazardous waste

☒ c. Conditionally Exempt SQG (CESQG):
Generates in any calendar month 100 kg/mo or less (220 lbs.) of *non-acute* hazardous waste **and/or** 1 kg (2.2 lbs) or less of *acute* hazardous waste

In addition, indicate other generator activities (that apply).

☐ d. United States Importer of hazardous waste

☐ e. Mixed Waste (hazardous and radioactive) Generator

For Items 2 through 7, check all that apply.

2. ☐ **Treater, Storer, or Disposer of Hazardous Waste** (at your facility) Note: A hazardous waste permit may be required for this activity.

3. ☐ **Recycler of Hazardous Waste** (at your facility) Specify: ☐ Commercial; ☐ Non-Commercial. Note: A hazardous waste permit may be required for this activity.

4. ☐ **Exempt Boiler and/or Industrial Furnace**
☐ a. Small Quantity On-site Burner Exemption
☐ b. Smelting, Melting, and Refining Furnace Exemption

5. ☐ **Person Authorized to Manage Conditionally Exempt Waste generated at other facilities** - Check this management activity ONLY if you attach EITHER a copy of your application for such authorization OR the authorization you received from FDEP

6. ☐ **Underground Injection Control**

7. ☐ **Transporter of Hazardous Waste** Note: A Certificate of Liability Insurance is required along with this registration. Registration must be renewed annually. ☐ a. For own waste only; ☐ b. For Commercial Purposes

c. **Hazardous Waste Transporter Insurance Information:**
Insurance Company _____
Address _____
_____
Contact: _____ Telephone: _____
Policy Number: _____ Expiration date: _____

d. Transportation Mode: ☐ Air; ☐ Rail; ☐ Highway; ☐ Water; ☐ Other - specify _____

e. ☐ **Hazardous Waste Transfer Facility**: Storage Volume _____

B. Universal Waste Activities:

1. Indicate types of universal waste generated and/or accumulated at your facility (includes destination facilities). (check all boxes that apply)

	Generate	Accumulate
a. Batteries	☐	☐
b. Pesticides	☐	☐
c. Mercury Containing Thermostats	☐	☐
d. Mercury Containing Lamps	☐	☐
e. Mercury Containing Devices	☐	☐
f. Other (specify) _____	☐	☐
g. Other (specify) _____	☐	☐

2. Total quantity of universal waste on site at any time.

☐ a. 5,000 kg or more; Large Quantity Handler (LQH)

☐ b. More than 1 kg of acutely hazardous pharmaceutical waste ("P-listed") (LQH)

☐ c. Less than 5,000 kg (11,000 lbs); Small Quantity Handler (SQH)

3. ☐ **Destination Facility for Universal Waste**
Note: For this activity, a facility must treat, dispose or recycle a universal waste. A facility must either have a hazardous waste permit or recycle the universal waste without storing it.

DRAFT

EPA ID No. FLR000021675

9. Type of Regulated Waste Activity - continued (Mark 'X' in the appropriate boxes):

C. Used Oil Activities:

1. **Used Oil Transporter - Indicate type(s) of activity(ies)**
   - ☐ a. Transporter
   - ☐ b. Transfer Facility
2. **Used Oil Processor and/or Re-refiner - Indicate type(s) of activity(ies)**
   - ☐ a. Processor
   - ☐ b. Re-refiner
3. ☐ **Off-Specification Used Oil Burner**
4. **Used Oil Fuel Marketer - Indicate type(s) of activity(ies)**
   - ☐ a. Marketer who directs shipment of off-specification used oil to off-specification used oil burner
   - ☐ b. Marketer who first claims the used oil meets the specifications
5. ☐ **Used Oil Generator**

D. Other State Regulated Waste Activities: 1. ☐ **Used Oil Filter Handler** 2. ☐ **PCW Handler**
These activities may require additional submissions.

10. Waste Codes for Federally Regulated Hazardous Wastes: List the waste codes of the Federal hazardous wastes handled at your facility. List them in the order they are presented in the regulations (e.g., DOO1, DOO3, FOO7, U112). Hazardous waste transporters list codes **routinely** or **usually** transported. Use an additional page if more spaces are needed.

1 D001	2 D035	3 F003	4 F005	5	6	7
8	9	10	11	12	13	14
15	16	17	18	19	20	21
22	23	24	25	26	27	28

11. Other Status Changes (Mark 'X' in the appropriate boxes):

A. Non-Handler of Regulated Waste at this facility
- ☐ 1. Business no longer generates, transports, treats, stores, or disposes of hazardous waste.
- ☐ 2. Waste generated by business has been delisted.
- ☐ 3. Other (explain) _____

B. Facility Closed
- ☐ 1. Closed at this location and **moved or moving** to another - submit a new 8700-12FL for the new location if you will be handling regulated waste there.
- ☐ 2. Out of Business - Business closed on _____ (Date). Please provide a contact person, mailing address, and phone number where you can be reached after closing.
  Contact _____ Phone _____
  Address _____
  City, State, Zip _____

☐ **C. Property Tax Default** ☐ **D. Petition for Bankruptcy Protection**

12. Comments:

DRAFT

EPA ID No. FLR0000 21675

13. Certification: I certify under penalty of law that this document and all attachments were prepared under my direction or supervision in accordance with a system designed to assure that qualified personnel properly gather and evaluate the information submitted. Based on my inquiry of the person or persons who manage the system, or those persons directly responsible for gathering the information, the information submitted is, to the best of my knowledge and belief, true, accurate, and complete. I am aware that there are significant penalties for submitting false information, including the possibility of fine and imprisonment for knowing violations.

Signature of owner, operator, or an authorized representative	Name and official title (type or print) of owner, operator, or an authorized representative	Date Signed (mm-dd-yyyy)
	Richard Bacon - President	11-19-06

14. Additional Comments
or optionally, include a map or sketch of the facility boundaries to aid in establishing an accurate Latitude/Longitude for your facility:

DRAFT

Florida Department of

Environmental Protection

Hazardous Waste Inspection Report

FACILITY INFORMATION:

Facility Name: Exalt Auto Refinishing Inc

On-Site Inspection Start Date: 06/24/2011 **On-Site Inspection End Date:** 06/24/2011

ME ID#: 43753 **EPA ID#:** FLR000021675

Facility Street Address: 551 L F Roper Pkwy, Ocoee, Florida 34761

Contact Mailing Address: 551 Roper Pkwy, Ocoee, Florida 34761-3048

County Name: Orange **Contact Phone:** (407) 325-3656

NOTIFIED AS:

CESQG (<100 kg/month)

INSPECTION TYPE:

Site Visit Inspection for Closed facility

INSPECTION PARTICIPANTS:

Principal Inspector: Danielle Owens, Environmental Specialist

Other Participants: N/A

LATITUDE / LONGITUDE: Lat 28° 33' 41.37" / Long 81° 33' 25.61"

SIC CODE: 7532 - Services - top and body repair and paint shops

TYPE OF OWNERSHIP: Private

Introduction:

On June 24, 2011, Danielle D. Owens, Florida Department of Environmental Protection (FDEP), conducted a site visit at Exalt Auto Refinishing Inc. Facility is closed.

Summary of Potential Violations and Areas of Concern:

Potential Violations

No Violations

Areas of Concern

No Areas of Concern

DRAFT

Signed:

A hazardous waste compliance inspection was conducted on this date, to determine your facility's compliance with applicable portions of Chapters 403 & 376, F.S., and Chapters 62-710, 62-730, 62-737, & 62 -740 Florida Administrative Code (F.A.C.). Portions of the United States Environmental Protection Agency's Title 40 Code of Federal Regulations (C.F.R.) 260 - 279 have been adopted by reference in the state rules under Chapters 62-730 and 62-710, F.A.C. The above noted potential items of non-compliance were identified by the inspector(s).

This is not a formal enforcement action and may not be a complete listing of all items of non-compliance discovered during the inspection.

Danielle Owens	Environmental Specialist
PRINCIPAL INSPECTOR NAME	**PRINCIPAL INSPECTOR TITLE**
NO SIGNATURE	FDEP
PRINCIPAL INSPECTOR SIGNATURE	**ORGANIZATION**

N/A
REPRESENTATIVE NAME

NO SIGNATURE
REPRESENTATIVE SIGNATURE

NOTE: By signing this document, the Site Representative only acknowledges receipt of this Inspection Report and is not admitting to the accuracy of any of the items identified by the Department as "Potential Violations" or areas of concern.

DRAFT

Site No. 38

Trailers Plus United Motor Co

DRAFT

Facility Detailed List Report

Number of Facilities = 1

Facility Info

Facility ID	County	Status	EPA ID	Other ID	Old Fac. ID	Follow Up
104904	Orange	I - Inactive - Does Not Generate Waste	NA	DIST 2		N - None Needed
Facility Name	**Mailing Address**	**Location Address**	**Contact**	**Title**	**Phone**	**E-mail Address**
Trailers Plus United Motor Co	553 Roper Pkwy Ocoee, FL 34761	553 Roper Pkwy Ocoee, 34761	Ed Newman	Owner	(407) 877-8611	none available
SIC Code	**Gen Stat**	**Total HW Disposal**	**Data Type**	**Date**	**Org Contact**	**Org Code**
4789 - Trans. & Utilities - Transportation Services, Nec	N - NOT A HAZARDOUS WASTE GENERATOR	0	X - Esqg Verification	9/1/2017	Martha Worland	48 - Orange

Full-Time Employees	Facility Updated Date
2	9/1/2017 1:11:41 PM

Comments:

Comment Date	Comment
10/25/2007	No Repairs Done At This Site-Office Only-No Haz Waste Generated Here-Time On Site-45-Pp-.50
4/26/2013	This Facility Transports Cars. No Repairs On-Site. Office And Warehouse Space.
9/1/2017	No Operational Changes. Pond Is Drainage Canal For City Of Ocoee On West Side Of Parcel.

Waste Info

Waste Type	Storage Method	Disposal Method	Mo. (Units)	Max Mo. (Lbs)	Lbs/ Year	Disposal Location	Ques Storage	Ques Disposal	RCRA Hazardous

Facility has no corresponding waste information.

Activity Info

Activity Type	Description	Activity Date	Return To Compliance Date
PC	RETENTION POND ON SITE	4/26/2013	

DRAFT

Site No. 39

Jones Deacon Autos / Chase Automotive

DRAFT

FLORIDA DEPARTMENT OF Environmental Protection

CENTRAL DISTRICT OFFICE
3319 MAGUIRE BLVD., SUITE 232
ORLANDO, FLORIDA 32803

Ron DeSantis
Governor

Jeanette Nuñez
Lt. Governor

Noah Valenstein
Secretary

September 30, 2020

Derrick Musselwhite, Owner
Chase Automotive, LLC
651 L F Roper Way
Ocoee, FL 34761
executive.automotive@hotmail.com

Re: Chase Automotive LLC
HW Facility ID #FLR000235689
Orange County

Dear Mr. Musselwhite:

Department personnel conducted an inspection of the above-referenced facility on August 5, 2020 and August 7, 2020. Based on the information provided following the inspection, the facility was determined to be in compliance with the Department's rules and regulations. A copy of the inspection report is attached for your records, and any non-compliance items which may have been identified at the time of the inspection have been corrected.

The Department appreciates your efforts to maintain this facility in compliance with state and federal rules. Should you have any questions or comments, please contact Miranda Rothenberger at 407-897-4301 or via e-mail at Miranda.Rothenberger@FloridaDEP.gov.

Sincerely,

Daniel K. Hall, Manager
Central District
Florida Department of Environmental Protection

Enclosure: August 5, 2020 Inspection Report

cc: Miranda Rothenberger, FDEP

DRAFT

Florida Department of

Environmental Protection

Hazardous Waste Inspection Report

FACILITY INFORMATION:

Facility Name: Chase Automotive LLC

On-Site Inspection Start Date: 08/05/2020 **On-Site Inspection End Date:** 08/07/2020

ME ID#: 142042 **EPA ID#:** FLR000235689

Facility Street Address: 651 L F Roper Pkwy, Ocoee, Florida 34761-3017

Contact Mailing Address: 94 Wisteria Drive, Longwood, Florida 32779

County Name: Orange **Contact Phone:** Data is missing from FIESTA

NOTIFIED AS:

N/A

WASTE ACTIVITIES:

Generator: VSQG **Used Oil:** Used Oil

INSPECTION TYPE:

Complaint Inspection for VSQG (<100 kg/month) Facility

INSPECTION PARTICIPANTS:

Principal Inspector: Miranda Rothenberger, Inspector

Other Participants: John White, Inspector; St. Francis Smith, Special Agent; James Roberson, Owner

LATITUDE / LONGITUDE: Lat 28° 33' 37.6128" / Long 81° 33' 24.0768"

NAIC: Data is missing from FIESTA

TYPE OF OWNERSHIP: Private

Introduction:

On August 5, 2020, Miranda Rothenberger, Florida Department of Environmental Protection (FDEP and Department), responded to a complaint at 651 L F Roper Way, Ocoee, Florida. The complaint received on July 31, 2020, claimed that a renter at the property, Daisy Automotive Repair, dumped a 55-gallon drum of used oil in the retention ditch behind the property and used a power washer to wash the concrete. The property is owned by Wayne Derrick Musselwhite, Chase Automotive LLC. Mr. Musselwhite was not present for the inspection. The property is 1.3 acres in size and consists of a single warehouse building with five work bays and one office. Each bay appears to be used by a separate tenant involved in automotive maintenance.

EPA identification number FLR000235689 was issued as a result of this inspection. This identification number is not authorized for use for the transport of hazardous waste until Form 8700-12FL is received by the Department.

Process Description:

On August 5, 2020, the Department noted three 55-gallon drums of oil and two 30-gallon containers of oil stored along the west side of the property. It was undetermined if the drums were product oil or used oil. There was one 275-gallon plastic tote that was busted at the corners to reveal a black sludge inside. The sludge appeared to have leaked out onto the pavement and soil. The contents of the container were undetermined.

On August 7, 2020, Miranda Rothenberger and John White, FDEP, and Special Agent St. Francis Smith, FDEP Law Enforcement, returned to the site for a follow up inspection. A video was observed that showed a drum on its side with what appeared to be used oil running across the asphalt behind the shops.

The inspectors spoke with the individual responsible for the release, James Roberson, Daisy Automotive Repair. According to Mr. Roberson, the former property owner's son, David Jones, left to go to Mississippi and drums were left in the bay he had occupied. The drums were moved to an outside area along the south fence line.

DRAFT

According to Mr. Roberson, when the drums were moved they were almost empty. While outside the drums filled with rainwater and were causing oil releases to the ground. Mr. Roberson was asked to clean the property up and he put the drums onto a pallet, secured them with a rope and moved them to Bay 655A. On Wednesday, July 29th, Mr. Roberson was attempting to move the drums from Bay 655A when the pallet failed and the drums fell over. Oily water was released to the asphalt and ran to the west fence [62-710.401(2), F.A.C.]. Mr. Roberson indicated that it was a little bit of oil and a lot of water. Mr. Roberson left to buy oil dry and cleaned up the release the following day. The used oil dry was placed in the dumpster which was emptied Thursday, August 6th. Mr. Roberson then used a pressure washer and a detergent to clean the asphalt. The property owner, Mr. Musselwhite, scraped the soil along the fence line to remove the visibly contaminated dirt. According to Mr. Musselwhite, the dirt was taken to a landfill. No visibly contaminated soil was observed by the inspectors and the asphalt behind the work bays was clean. On September 2, 2020 Mr. Musselwhite submitted a receipt from Universal Environmental Services, EPA identification number FLR000012906, for the shipment of used oil off site on August 20, 2020.

Located near the dumpster just outside the fence along L F Roper Parkway were two 275-gallon totes. One was empty and the second appeared to have contents, but the inspectors did not attempt to look into the container for safety reasons. Mr. Musselwhite was contacted by telephone and was asked to return the totes inside the fence and make arrangements for proper removal of any waste. He informed the Department that the totes were abandoned by a previous tenant. On September 2, 2020 Mr. Musselwhite submitted a photograph via email of the totes no longer along the fence. In an email sent September 1, 2020 the Department informed Mr. Musselwhite that if the used oil company would not accept the sludge in the totes that he would need to conduct a hazardous waste determination on the waste and dispose of the waste accordingly [40 CFR 262.11]. On September 23, 2020 Mr. Musselwhite submitted a receipt showing that the two tote were disposed of a solid construction and debris waste at the Orange County Land Fill. This determination was made based on tenant historical records and advise from a used oil transporter.

New Potential Violations and Areas of Concern:

Violations

Type:	Violation
Rule:	262.11
Explanation:	A person who generates solid waste, as defined in 40 CFR 261.2, must make an accurate waste determination as to whether that waste is a hazardous waste in order to ensure wastes are properly managed according to applicable RCRA regulations. The facility was unable to identify two 250-liter totes of waste.
Corrective Action:	The Department informed the facility of hazardous waste determination requirements and provided sampling resources. On September 23, 2020 Mr. Musselwhite submitted a receipt of disposal for the above mentioned waste. The waste was determined to be asphalt related waste and was permitted to be disposed of in the Orange County Landfill as construction and debris solid waste.

Type:	Violation
Rule:	62-710.401(2)
Explanation:	No person may discharge used oil into soils, sewers, drainage systems, septic tanks, surface or ground waters, watercourses, or marine waters. The facility spilled four 55-gallon drums of oily water onto an impervious surface that ran off into soil and potentially drained to a small creek.
Corrective Action:	Prior to the inspection, the facility had placed absorbent and dug up affected soils. As a result of the inspection the Department requested that the facility dispose of any remaining used oil on site. On September 2, 2020 Mr. Musselwhite submitted a receipt for the removal of used oil on

DRAFT

site dated August 20, 2020.

Conclusion:

Chase Automotive LLC was inspected for compliance with state and federal hazardous waste and used oil regulations and was found to be out of compliance at the time of this inspection. As of September 23, 2020 all corrective actions have been received.

DRAFT

1.0: Pre-Inspection Checklist

Requirements:

The requirements listed in this section provide an opportunity for the Department's inspector to indicate the conditions found at the time of the inspection. A "Not Ok" response to a requirement indicates either a potential violation of the corresponding rule or an area of concern that requires more attention. Both potential violations and areas of concern are discussed further at the end of this inspection report.

Note: Checklist items with shaded boxes are for informational purposes only.

Item No.	Pre-Inspection Review	Yes	No	N/A
1.1	Has the facility notified with correct status? 262.18(a)			✓
1.2	Has the facility notified of change of status? 62-730.150(2)(b)			✓
1.3	Did the facility conduct a waste determination on all wastes generated? 262.11			✓

DRAFT

Signed:

A hazardous waste compliance inspection was conducted on this date, to determine your facility's compliance with applicable portions of Chapters 403 & 376, F.S., and Chapters 62-710, 62-730, 62-737 & 62 -740 Florida Administrative Code (F.A.C.). Portions of the United States Environmental Protection Agency's Title 40 Code of Federal Regulations (C.F.R.) 260 - 279 have been adopted by reference in the state rules under Chapters 62-730 and 62-710, F.A.C

Miranda Rothenberger	Inspector	
Principal Investigator Name	**Principal Investigator Title**	
MR	DEP	09/25/2020
Principal Investigator Signature	**Organization**	**Date**

John White	Inspector
Inspector Name	**Inspector Title**
	DEP
	Organization

St. Francis Smith	Special Agent
Inspector Name	**Inspector Title**
	DEP Law Enforcement
	Organization

James Roberson	Owner
Representative Name	**Representative Title**
	Daisy Automotive Repair
	Organization

NOTE: By signing this document, the Site Representative only acknowledges receipt of this Inspection Report and is not admitting to the accuracy of any of the items identified by the Department as "Potential Violations" or areas of concern.

Report Approvers:

Approver: Daniel K. Hall **Inspection Approval Date:** 09/28/2020

DRAFT

Site No. 40

Joes Paint & Body

DRAFT

Facility Detailed List Report

Number of Facilities = 1

Facility Info

Facility ID	County	Status	EPA ID	Other ID	Old Fac ID	Follow Up
104905	Orange	A - Active - Waste Generator	NA	DIST 2		N - None Needed
Facility Name	**Mailing Address**	**Location Address**	**Contact**	**Title**	**Phone**	**E-mail Address**
Joes Paint & Body	601 Roper Pkwy Ocoee, FL 34761	601 Roper Pkwy Ocoee, 34761	Joe Bruegger	Owner	(407) 877-2323	na
SIC Code	**Gen Stat**	**Total HW Disposal**	**Data Type**	**Date**	**Org Contact**	**Org Code**
7532 - Services - Top And Body Repair And Paint Shops	3 - Cond Exempt Small Quantity Generator	20	X - Esqg Verification	3/30/2017	Martha Worland	48 - Orange
Full-Time Employees		**Facility Updated Date**				
4		3/30/2017 2:25:26 PM				

Comments:

Comment Date	Comment
5/30/2006	OI#3108-000526: Issued Anon-Compliance Notice For Paint Booth Filters (Waste Determination)
12/8/2008	Filters Were Tested -- Nonhaz. Retention Pond Needs To Have Cattails And Other Vegetation Removed.
12/16/2008	Retention Pond Has Been Restored.
4/4/2011	No Operational Changes, No Violations, Retention Pond Is In Compliance.
6/9/2014	No Operational Changes, No Discrepancies/Violations.
3/30/2017	Rp Is Now Using A Solvent Distillation Unit For Paint/Thinner Waste. Entire Facility Relamped To Led. Pond Is Npdes-Compliant.

Waste Info

Waste Type	Storage Method	Disposal Method	Mo. (Units)	Max Mo. (Lbs)	Lbs/ Year	Disposal Location	Ques Storage	Ques Disposal	RCRA Hazardous
BDEB - Lead-Acid Batteries	GF - Piled On The Floor Or Table	ER - Exempt Recycle (Battery, Etc)	2 (UNITS)	76	456	Off-Site	N	N	N
NBLT - Dist. Bottoms-Non-Halogenated	C5 - 40 Or More Gallon Container	AD - Awaiting Disposal - Planned	2 (POUNDS)	2	20	On-Site	N	N	Y

Comments: Rp Has Gotten A Solvent Still, Hasn'T Had A Hazwaste Disposal Since (Was Using Grr For Paint Waste).

Activity Info

Activity Type	Description	Activity Date	Return To Compliance Date
MM	Fluorescent lamps/Mercury Containing Devices	12/8/2008	
PD	PROBLEMS WITH RETENTION POND	12/8/2008	12/16/2008
RD	FAILURE TO PROVIDE HW DETERMINATION 262.11	5/30/2006	6/3/2008

DRAFT

Site No. 41

Abreu Auto Repair

DRAFT

Facility Detailed List Report

Number of Facilities = 1

Facility Info

Facility ID	County	Status	EPA ID	Other ID	Old Fac. ID	Follow Up
104906	Orange	A - Active - Waste Generator	NA	DIST 2		N - None Needed
Facility Name	**Mailing Address**	**Location Address**	**Contact**	**Title**	**Phone**	**E-mail Address**
Abreu Auto Repair	651 Roper Pkwy Ocoee, FL 34761	655 Roper Pkwy Ocoee, 34761	Carlos Abreu	Owner	(561) 808-5862	abreu2379@hotmail.com
SIC Code	**Gen Stat**	**Total HW Disposal**	**Data Type**	**Date**	**Org Contact**	**Org Code**
7538 - Services - General Automotive Repair Shops	N - NOT A HAZARDOUS WASTE GENERATOR	0	X - Esqg Verification	9/19/2018	Martha Worland	48 - Orange
Full-Time Employees	**Facility Updated Date**					
1	9/19/2018 1:48:33 PM					

Comments:

Comment Date	Comment
5/30/2006	No OI#; This Address Was Formerly Champion Restoration. They Have Moved Location Unknown At This Time.
12/16/2008	New Business, Not Open At Time Of Inspection.
1/6/2009	This Is An Office Space, Maintained For Dealer'S License. Some Cars Are Stored In Lot Space, Awaiting Transport -- But Zero Maintenance Activity.
3/11/2011	This Business Previously Located Next Door At 651, Which Is Office Space Only. This Spot Does Bondo Work And Paint-Prep -- But No Painting. Occasionally Has To Drain Oil To Work On Cars, Disposes With Davids Auto Service At 663 (Confirmed).
8/12/2011	Vacant; Business Moved To 385 Enterprise St (#158247) Where He'Ll Now Do Paint/Body & Repairs.
4/21/2014	Office Space And Some Auto Storage, Maintained For Dealer'S License.
9/19/2018	New Business, Auto Repair (Not General Maintenance Though -- And No Relation To Abreu Auto Repair On S. Orange Blossom). Used Oil & Filter Drums Were Inside Shop, Both Unlabeled. I Provided Stencils, Used Oil Brochure, And List Of Haulers. Shop Itself Is Clean, But Previous Tenant(S) Left A Deep Oil Stain In Front Of The Bay Door (Abreu Only Here A Few Months, And Shop Is Very Clean). Parking Lot Has A Lot Of 'Junkers' In It From Other Businesses And Landlord -- Several Spots Of Truck/Heavy Equipment Oil-Release. Spoke With Landlord, He Cleans It Up When He Finds It. 'Pond' Is Drainage Canal On Back Side Of Parcel, Belongs To City Of Ocoee.

Waste Info

Waste Type	Storage Method	Disposal Method	Mo. (Units)	Max Mo. (Lbs)	Lbs/ Year	Disposal Location	Ques. Storage	Ques. Disposal	RCRA Hazardous
BDEB - Lead-Acid Batteries	GF - Piled On The Floor Or Table	ER - Exempt Recycle (Battery, Etc)	1 (UNITS)	38	152	Off-Site	N	N	N
UPEO - Used Oils & Other Lubricants	C5 - 40 Or More Gallon Container	AD - Awaiting Disposal - Planned	5 (GALLONS)	38	305	On-Site	N	N	N
Comments: Drum In Shop, Unlabeled. Provided 'Used Oil' Stencil, Brochure, And List Of Haulers.									
UREH - Rags With Oil	OL - Solid Waste Container	SL - Solid Waste Lined Landfill (Dump)	20 (UNITS)	2	22	Off-Site	N	N	N
Comments: Dirt, Oil, Grease Only. Does Use Brake Cleaner, But Only Ingredient Is 'Petroleum Distillate'.									
UUNO - Uncrushed Oil Filters	C5 - 40 Or More Gallon Container	AD - Awaiting Disposal - Planned	2 (UNITS)	4	44	On-Site	N	N	N
Comments: Unlabeled Drum Inside Shop; Provided 'Used Oil Filters' Stencil									

Activity Info

Activity Type	Description	Activity Date	Return To Compliance Date
DA	DEP Automotive Repair Handbook	5/30/2006	
DX	Other materials(specify in comments)	9/19/2018	
MT	List of HW/Used Oil Transporters	9/19/2018	
MU	Summary of Used Oil / Used Oil Filter Regs	9/19/2018	
MZ	AUTO REPAIR SELF AUDIT WORKBOOK	9/19/2018	
OC	FAILURE TO LABEL USED OIL CONTAINERS 279.22	9/19/2018	
OL	FAILURE TO LABEL OIL FILTER DRUMS 62-710.850(5)	9/19/2018	

DRAFT

Site No. 42

Quality Car Care Inc.; Truck Parking

DRAFT

Facility Detailed List Report

Number of Facilities = 1

Facility Info

Facility ID	County	Status	EPA ID	Other ID	Old Fac. ID	Follow Up
75871	Orange	A - Active - Waste Generator	NA	DIST 2	4826163	N - None Needed
Facility Name	**Mailing Address**	**Location Address**	**Contact**	**Title**	**Phone**	**E-mail Address**
Quality Car Care Inc	751 Roper Pkwy Ocoee, FL 34761	751 Roper Pkwy Ocoee, 34761	Gary Kissoon	Owner	(407) 905-9010	qualitycarcareinc@yahoo.com
SIC Code	**Gen Stat**	**Total HW Disposal**	**Data Type**	**Date**	**Org Contact**	**Org Code**
7538 - Services - General Automotive Repair Shops	3 - Cond Exempt Small Quantity Generator	211	X - Esqg Verification	6/8/2017	Martha Worland	48 - Orange
Full-Time Employees	**Facility Updated Date**					
4	6/8/2017 3:12:10 PM					

Comments:

Comment Date	Comment
4/20/2005	Business Has Moved
12/16/2008	3207-1040888 -- Remove Fee. Facility Used To Service Cars, Quit 6 Months Ago. All Cars Are Purchased Ready To Sell From Manheim'S Repair Facility, Even Batteries Aren'T Changed Here. Facility Changes Maybe 2-4 Lamps Annually, Provided With Educational/Disposal Info.
4/19/2010	Vacant
3/11/2011	Rp Will Purchase A 2ndary Containment Pallet For Used Oil Tote. Provided New Used Oil Label To Replace Old/Faded. Business Has Been Open ~6 Months, No Lamps Changed Yet -- Provided Education/Brochure.
4/21/2014	Rp Did Not Get 2ndary Containment For Used Oil Tank -- Now Must Have It By 5/15/14. Also, Lift Engines And Other Parts Off Asphalt And Get Under Cover -- Staining From Residual Oil On Parts Is Evident On Asphalt.
10/22/2014	Still No 2ndary Containment For Used Oil Tank, And Oil Has Stained ~6' In Front Of Tank. Oil Filter Drum Was Open As Well. Field Warning Issued (To Employee; Rp Not Onsite) -- Rp Has Until 11/7/14 To Comply Or Be Referred For Enforcement.
11/6/2014	Went Onsite, No 2ndary Containment For The Uo Tank, But The Owner Has It Being Fabricated, Should Installed By 11/13/14.
12/5/2014	Rp Had Metal Containment Fabricated For Tank, Has Cleaned Up Area Around It. No "Pond" -- City Of Ocoee Drainage Canal Runs Through West Edge Of Property.
6/8/2017	No Operational Changes, No Discrepancies/Violations. 'Pond' Is City Of Ocoee Drainage Canal, Within Parcel.

Waste Info

Waste Type	Storage Method	Disposal Method	Mo. (Units)	Max Mo. (Lbs)	Lbs/ Year	Disposal Location	Ques Storage	Ques Disposal	RCRA Hazardous
AMNO - Antifreeze (Not Hw)	C5 - 40 Or More Gallon Container	EW - Industrial Wastewater Treatment	2 (GALLONS)	17	167	Off-Site	N	N	N
BDEB - Lead-Acid Batteries	GF - Piled On The Floor Or Table	ER - Exempt Recycle (Battery, Etc)	5 (UNITS)	190	1900	Off-Site	N	N	N
NPIA - Mineral Spirits-Parts Cleaner	OP - Parts Washer	HH - Shipped For Hw Rcra Treatment	8 (GALLONS)	53	211	Off-Site	N	N	Y
Comments: Still Has Old Store-Bought Parts Washer Too, But It'S Empty, Used As A Workstand In Back Of Shop.									
UPEO - Used Oils & Other Lubricants	TA - Tanks Above Ground	EU - Shipped For Used Oil Recycling	300 (GALLONS)	2286	22860	Off-Site	N	N	N
Comments: Tank Outside, On Concrete, Surrounded By Roof And 3 Walls, In Manufactured 2ndary Containment.									
UREH - Rags With Oil	C1 - 0-9 Gallon Container	EC - Commercial Laundry (Rags)	300 (UNITS)	33	396	Off-Site	N	N	N
Comments: No Halogenated/Listed Solvents In Use									
UUNO - Uncrushed Oil Filters	C5 - 40 Or More Gallon Container	EU - Shipped For Used Oil Recycling	300 (UNITS)	660	6600	Off-Site	N	N	N

Activity Info

Activity Type	Description	Activity Date	Return To Compliance Date
DX	Other materials(specify in comments)	3/11/2011	
MM	Fluorescent lamps/Mercury Containing Devices	12/16/2008	
MM	Fluorescent lamps/Mercury Containing Devices	3/11/2011	
MU	Summary of Used Oil / Used Oil Filter Regs	4/21/2014	
MU	Summary of Used Oil / Used Oil Filter Regs	3/11/2011	
OE	OILCONTAINER W/ NO 2ND CONTAINMENT 62-710.401(6)	4/21/2014	12/5/2014
OF	OIL FILTER STORAGE ISSUES 62-710.850(5)(A)	10/22/2014	12/5/2014
OO	Other (specify in comments)	4/21/2014	12/5/2014

DRAFT

OR	FAILURE TO RESPOND TO OIL RELEASE 62-710.401(3)(A)	10/22/2014	12/5/2014
PC	RETENTION POND ON SITE	6/8/2017	

DRAFT

Facility Detailed List Report

Number of Facilities = 1

Facility Info

Facility ID	County	Status	EPA ID	Other ID	Old Fac. ID	Follow up
104907	Orange	I - Inactive - Does Not Generate Waste	NA	DIST 2		N - None Needed
Facility Name	**Mailing Address**	**Location Address**	**Contact**	**Title**	**Phone**	**E-mail Address**
Truck Parking	701 Roper Pkwy Ocoee, FL 34761	701 Roper Pkwy Ocoee, 34761	Paul Sawyer	Building Owner And Leaser	(352) 242-0101	
SIC Code	**Gen Stat**	**Total HW Disposal**	**Data Type**	**Date**	**Org Contact**	**Org Code**
4231 - Trans. & Utilities - Trucking Terminal Facilites	N - NOT A HAZARDOUS WASTE GENERATOR	0	X - Esqg Verification	9/1/2017	Martha Worland	48 - Orange

Full-Time Employees	Facility Updated Date
1	9/1/2017 1:14:40 PM

Comments:

Comment Date	Comment
2/27/2008	No Btr On Site (Application In Progress - Surcharge?). Business Fixes And Sells Used Cars; 6 Months Ago The Business Began Paint And Body Operations At This Location Due To Growth. No Manifests For Waste Disposal At This Site Yet, But Business Utilizes Safety-Kleen At Other Location. No Mechanical Work Done On Site. No Retention On Site; Stormwater Flows To A City Of Ocoee Drainage Ditch To The West Of The Property.
2/27/2008	Dx = Haz Waste Labels. Rags Are Ignitable Only; Disposed Of Via Solid Waste. No Paint Booth/Filters On Site; All Painting Occurs Inside Building. Employees Were Respirators.
10/7/2008	Facility Is Vacant, Up For Lease.
4/4/2011	Building With Parking Spaces, Rented Out To Truckers And (Primary) Business -- New Century Landscaping. Everyone Shares The Shop/Oil Tank & Filter Drum. The "Caretaker", Mark, Will Move Used Oil Drum Inside Shop. I Found Several 5-Gal Buckets Of Used Oil And 2 Batteries Sitting Outside Behind One Of The Parked Dump-Trucks. Caretaker Didn'T Know They Were There, Will Get Drivers To Dispose/Manage Properly.
6/9/2014	Vacant (Of Business) -- Property Owner Is Still Renting Parking Spaces. No Pond.
9/1/2017	Trucks Pay To Park Here; No Maintenance.

Waste Info

Waste Type	Storage Method	Disposal Method	Mx. (Units)	Max Mx. (Lbs)	Lbs/ Year	Disposal Location	Ques Storage	Ques Disposal	RCRA Hazardous

Facility has no corresponding waste information.

Activity Info

Activity Type	Description	Activity Date	Return To Compliance Date
DB	DEP Paint & Body Shops Handbook	2/27/2008	2/27/2008
DX	Other materials(specify in comments)	2/27/2008	2/27/2008
MM	Fluorescent lamps/Mercury Containing Devices	2/27/2008	2/27/2008
MQ	DEP Small Quantity Generator Handbook	2/27/2008	2/27/2008
MU	Summary of Used Oil / Used Oil Filter Regs	4/4/2011	
OB	OIL CONTAINERS NOT STORED PROPERLY 62-710.401(6)	4/4/2011	6/9/2014
OE	OILCONTAINER W/ NO 2ND CONTAINMENT 62-710.401(6)	4/4/2011	6/9/2014

DRAFT

Site No. 43

Franks Detail, Inc.;
Manheim Remarketing Orlando

DRAFT

Facility Detailed List Report

Number of Facilities = 1

Facility Info

Facility ID	County	Status	EPA ID	Other ID	Old Fac. ID	Follow Up
77027	Orange	A - Active - Waste Generator	FLR000215947	DIST 2	4827737	N - None Needed
Facility Name	**Mailing Address**	**Location Address**	**Contact**	**Title**	**Phone**	**E-mail Address**
Manheim Remarketing Orlando	11801 W Colonial Dr Ocoee, FL 34761	11801 W Colonial Dr Ocoee, 34761	Ben Buckner	Facilities Manager	(407) 466-7274	Ben.Buckner@manheim.com
SIC Code	**Gen Stat**	**Total HW Disposal**	**Data Type**	**Date**	**Org Contact**	**Org Code**
5521 - Retail Trade - Used Car Dealers	N - NOT A HAZARDOUS WASTE GENERATOR	0	X - Esqg Verification	1/5/2017	Martha Worland	48 - Orange
Full-Time Employees	**Facility Updated Date**					
350	10/2/2017 3:47:38 PM					

Comments:

Comment Date	Comment
11/13/2008	Actual Auction Site, Main Offices, And Entry To 1100 Marshall Farms Facility (Recon Bldg). One Retention Pond W/O Problems, Though Manheim Just Discovered That They Also Own The Pond Located At 11803 W. 50, Originally Believed To Be Fdot -- And It'S Severely Overgrown. Manheim Will Remediate.
1/20/209	Pond Cleaned Up, Epa Id # Confusion Between Multiple Properties Cleared.
2/4/2011	Zero Discrepancies.
6/18/2014	Auction Site, Main Offices, Psi Building, And Entry To 1100 Marshall Farms (Recon Bldg) Facility. Plan Is To Get All Manheim Orlando Facilities Onto This One Address Eventually. They'Ve Already Cut Out 2 Facilities On Carter Rd. Cox Systems Just Bought Manheim, So Manheim Is Being Rebranded As "Manheim Remarketing". Zero Discrepancies, All Ponds Are Npdes Compliant.
1/5/2017	No Operational Changes; Manheim Facilities Are Still Separated. No Discrepancies, 3 Ponds Are Npdes-Compliant.

Waste Info

Waste Type	Storage Method	Disposal Method	Mo. (Units)	Max Mo. (Lbs)	Last Year	Disposal Location	Ques Storage	Ques Disposal	RCRA Hazardous
BDEB - Lead-Acid Batteries	GF - Piled On The Floor Or Table	ER - Exempt Recycle (Battery, Etc)	50 (UNITS)	1900	22800	Off-Site	N	N	N
LDEB - Fluorescent Lamps/Devices	C3 - 10-39 Gallon Container	EE - Universal Waste	300 (4 FT FLUORESCENT TUBES)	165	495	Off-Site	N	N	N
Comments: Lamps From All 4 Manheim Facilities, Including Dent Wizard @ 620 Story Rd, Are Stored Here For Disposal.									
UBNE - Oily Sludge (From Sump Pump Outs)	TB - Tanks Below Ground	EU - Shipped For Used Oil Recycling	200 (POUNDS)	200	800	Off-Site	N	N	N
Comments: Oil/Water Separator Sludge									
UKEH - Absorbents Contaminated W/Oil	C5 - 40 Or More Gallon Container	EU - Shipped For Used Oil Recycling	2 (DRUMS (55 GALLONS))	700	8400	Off-Site	N	N	N
Comments: Oil-Dry & Absorbents									
UPEO - Used Oils & Other Lubricants	TA - Tanks Above Ground	EU - Shipped For Used Oil Recycling	200 (GALLONS)	1524	18288	Off-Site	N	N	N
Comments: Double-Walled 250-Gal. Tank Stored Outside Psi (Post-Sale-Inspection) Building. Only Oil And Battery Changes Are Performed Here, Mechanically Speaking.									
UUNO - Uncrushed Oil Filters	C5 - 40 Or More Gallon Container	EU - Shipped For Used Oil Recycling	200 (UNITS)	440	5280	Off-Site	N	N	N
Comments: C5 = Safety Kleen Filter Bin.									
UWNE - Oily Waste Water	TB - Tanks Below Ground	EU - Shipped For Used Oil Recycling	2000 (GALLONS)	16680	100080	Off-Site	N	N	N
Comments: Oil/Water Separator									

Activity Info

Activity Type	Description	Activity Date	Return To Compliance Date
MU	Summary of Used Oil / Used Oil Filter Regs	11/13/2008	
MZ	AUTO REPAIR SELF AUDIT WORKBOOK	11/13/2008	
PC	RETENTION POND ON SITE	11/13/2008	

DRAFT

PD	PROBLEMS WITH RETENTION POND	11/13/2008	1/20/2009

DRAFT

Site No. 44

Orlando Gun Club West LLC

DRAFT

FLORIDA DEPARTMENT OF Environmental Protection

Bob Martinez Center
2600 Blair Stone Road
Tallahassee, FL 32399-2400

Ron DeSantis
Governor

Jeanette Nuñez
Lt. Governor

Noah Valenstein
Secretary

09/30/2020
Jon Kirson, Mgr
Orlando Gun Club West LLC
3721 Vineland Rd
Orlando, FL 32811-6416

The Florida Department of Environmental Protection has reviewed your form 8700-12FL notification for a new hazardous waste DEP/EPA Identification Number or status/information change. Based on the information received you must use the following identification number for all manifests or reports for **Orlando Gun Club West LLC** located at **11814 W Colonial Dr, SR 50, Ocoee , FL 34761-3329**

FLR000228684

Your facility notified FDEP requesting the following hazardous waste status/activities which **do not require a separate submission: Small Quantity Generator.**

Your facility is **currently registered** for the following activities: **None.**

Your facility is **currently permitted/active** as: **No Active Hazardous Waste Treatment, Storage, or Disposal Permit.**

If you have pending program registrations/certifications or permits, these will be mailed separately. You are required to notify us on form 8700-12FL if there is any change in your operations which would affect your status, activity or contact information. The form is found here: http://www.dep.state.fl.us/waste/categories/hwRegulation/pages/NotificationRegulatedWaste.htm.

To review the details of your status, visit:
https://fldeploc.dep.state.fl.us/www_RCRA/Reports/handler_results.asp?epaid=FLR000228684.
For further assistance, please contact me at (850) 245-8749 or email at Glen.Perrigan@dep.state.fl.us .

Sincerely,

Susan L Harlick
for

Glen Perrigan
Environmental Manager
Hazardous Waste Regulation Section

ME ID: 131180 , Email Address: jkirson@orlandogunclub.com

DRAFT

RECEIVED
Florida Department of Environmental Protection
JUL 09 2020
Permitting & Compliance Assistance Program

OMB# 2050-0024; Expires 05/31/2020

United States Environmental Protection Agency
RCRA SUBTITLE C SITE IDENTIFICATION FORM

1. Reason for Submittal (Select only one.)

☐	Obtaining or updating an EPA ID number for an on-going regulated activity that will continue for a period of time. (Includes HSM activity)
☒	Submitting as a component of the Hazardous Waste Report for 2019 (Reporting Year)
	☐ Site was a TSD facility and/or generator of ≥ 1,000 kg of non-acute hazardous waste, > 1 kg of acute hazardous waste, or > 100 kg of acute hazardous waste spill cleanup in **one or more months of the reporting year** (or State equivalent LQG regulations)
☐	Notifying that regulated activity is no longer occurring at this Site
☐	Obtaining or updating an EPA ID number for conducting Electronic Manifest Broker activities
☐	Submitting a new or revised Part A Form

2. Site EPA ID Number

FLR000228684

3. Site Name

ORLANDO GUN CLUB RANGE

4. Site Location Address

Street Address	11814 W. SR50	
City, Town, or Village	OCOEE	County ORANGE
State FL	Country 34761 US	Zip Code 34761

5. Site Mailing Address ☐ Same as Location Address

Street Address		
City, Town, or Village		
State	Country	Zip Code

6. Site Land Type

☒ Private ☐ County ☐ District ☐ Federal ☐ Tribal ☐ Municipal ☐ State ☐ Other

7. North American Industry Classification System (NAICS) Code(s) for the Site (at least 5-digit codes)

A. (Primary) 713990	C.
B.	D.

DRAFT

EPA ID Number FLR000228684 **OMB# 2050-0024; Expires 05/31/2020**

8. Site Contact Information

☐ Same as Location Address

First Name JAN	MI M	Last Name MURSU
Title MANAGER		
Street Address 11814 W SR 50		
City, Town, or Village OCOEE		
State FL	Country US	Zip Code 34761
Email jhursu@oldalogwclub.com		
Phone 407 8004308	Ext	Fax

9. Legal Owner and Operator of the Site

A. Name of Site's Legal Owner

☒ Same as Location Address

Full Name ORLANDO CAN CLUB WEST LLC	Date Became Owner (mm/dd/yyyy) 10/2016
Owner Type ☒ Private ☐ County ☐ District ☐ Federal ☐ Tribal ☐ Municipal ☐ State ☐ Other	
Street Address	
City, Town, or Village	
State	Country	Zip Code
Email	
Phone	Ext	Fax
Comments	

B. Name of Site's Legal Operator

☐ Same as Location Address

Full Name	Date Became Operator (mm/dd/yyyy)
Operator Type ☐ Private ☐ County ☐ District ☐ Federal ☐ Tribal ☐ Municipal ☐ State ☐ Other	
Street Address	
City, Town, or Village	
State	Country	Zip Code
Email	
Phone	Ext	Fax
Comments	

DRAFT

EPA ID Number FLRCOO228684 **OMB# 2050-0024; Expires 05/31/2020**

10. Type of Regulated Waste Activity (at your site)

Mark "Yes" or "No" for all current activities (as of the date submitting the form); complete any additional boxes as instructed.

A. Hazardous Waste Activities

☒Y ☐N	1. Generator of Hazardous Waste—If "Yes", mark only one of the following—a, b, c	
☐	a. LQG	-Generates, in any calendar month (includes quantities imported by importer site) 1,000 kg/mo (2,200 lb/mo) or more of non-acute hazardous waste; or - Generates, in any calendar month, or accumulates at any time, more than 1 kg/mo (2.2 lb/mo) of acute hazardous waste; or - Generates, in any calendar month or accumulates at any time, more than 100 kg/mo (220 lb/mo) of acute hazardous spill cleanup material.
☒	b. SQG	100 to 1,000 kg/mo (220-2,200 lb/mo) of non-acute hazardous waste and no more than 1 kg (2.2 lb) of acute hazardous waste and no more than 100 kg (220 lb) of any acute hazardous spill cleanup material.
☐	c. VSQG	Less than or equal to 100 kg/mo (220 lb/mo) of non-acute hazardous waste.
☐Y ☒N	2. Short-Term Generator (generates from a short-term or one-time event and not from on-going processes). If "Yes", provide an explanation in the Comments section. *Note: If "Yes", you MUST indicate that you are a Generator of Hazardous Waste in Item 10.A.1 above.*	
☐Y ☒N	3. Treater, Storer or Disposer of Hazardous Waste—Note: Part B of a hazardous waste permit is required for these activities.	
☐Y ☒N	4. Receives Hazardous Waste from Off-site	
☐Y ☒N	5 Recycler of Hazardous Waste	
☐	a. Recycler who stores prior to recycling	
☐	b. Recycler who does not store prior to recycling	
☐Y ☒N	6. Exempt Boiler and/or Industrial Furnace—If "Yes", mark all that apply.	
☐	a. Small Quantity On-site Burner Exemption	
☐	b. Smelting, Melting, and Refining Furnace Exemption	

B. Waste Codes for Federally Regulated Hazardous Wastes. Please list the waste codes of the Federal hazardous wastes handled at your site. List them in the order they are presented in the regulations (e.g. D001, D003, F007, U112). Use an additional page if more spaces are needed.

D008						

C. Waste Codes for State Regulated (non-Federal) Hazardous Wastes. Please list the waste codes of the State hazardous wastes handled at your site. List them in the order they are presented in the regulations. Use an additional page if more spaces are needed.

D008						

DRAFT

11. Additional Regulated Waste Activities (NOTE: Refer to your State regulations to determine if a separate permit is required.)

A. Other Waste Activities

☐ Y ☒ N	1. Transporter of Hazardous Waste—If "Yes", mark all that apply.	
	☐	a. Transporter
	☐	b. Transfer Facility (at your site)
☐ Y ☒ N	2. Underground Injection Control	
☐ Y ☒ N	3. United States Importer of Hazardous Waste	
☐ Y ☒ N	4. Recognized Trader—If "Yes", mark all that apply.	
	☐	a. Importer
	☐	b. Exporter
☐ Y ☒ N	5. Importer/Exporter of Spent Lead-Acid Batteries (SLABs) under 40 CFR 266 Subpart G—If "Yes", mark all that apply.	
	☐	a. Importer
	☐	b. Exporter

B. Universal Waste Activities

☐ Y ☒ N	1. Large Quantity Handler of Universal Waste (you accumulate 5,000 kg or more) - If "Yes" mark all that apply. Note: Refer to your State regulations to determine what is regulated.	
	☐	a. Batteries
	☐	b. Pesticides
	☐	c. Mercury containing equipment
	☐	d. Lamps
	☐	e. Other (specify) _____
	☐	f. Other (specify) _____
	☐	g. Other (specify) _____
☐ Y ☒ N	2. Destination Facility for Universal Waste Note: A hazardous waste permit may be required for this activity.	

C. Used Oil Activities

☐ Y ☒ N	1. Used Oil Transporter—If "Yes", mark all that apply.	
	☐	a. Transporter
	☐	b. Transfer Facility (at your site)
☐ Y ☒ N	2. Used Oil Processor and/or Re-refiner—If "Yes", mark all that apply.	
	☐	a. Processor
	☐	b. Re-refiner
☐ Y ☒ N	3. Off-Specification Used Oil Burner	
☐ Y ☒ N	4. Used Oil Fuel Marketer—If "Yes", mark all that apply.	
	☐	a. Marketer Who Directs Shipment of Off-Specification Used Oil to Off-Specification Used Oil Burner
	☐	b. Marketer Who First Claims the Used Oil Meets the Specifications

DRAFT

D. Pharmaceutical Activities

☐Y ☒N		1. Operating under 40 CFR 266 Subpart P for the management of hazardous waste pharmaceuticals—if "Yes", mark only one. Note: See the item-by-item instructions for definitions of healthcare facility and reverse distributor.
	☐	a. Healthcare Facility
	☐	b. Reverse Distributor
☐Y ☒N		2. Withdrawing from operating under 40 CFR 266 Subpart P for the management of hazardous waste pharmaceuticals. Note: You may only withdraw if you are a healthcare facility that is no longer an LQG or SQG.

12. Eligible Academic Entities with Laboratories—Notification for opting into or withdrawing from managing laboratory hazardous wastes pursuant to 40 CFR 262 Subpart K.

☐Y ☒N		A. Opting into or currently operating under 40 CFR 262 Subpart K for the management of hazardous wastes in laboratories— If "Yes", mark all that apply. Note: See the item-by-item instructions for definitions of types of eligible academic entities.
	☐	1. College or University
	☐	2. Teaching Hospital that is owned by or has a formal written affiliation with a college or university
	☐	3. Non-profit Institute that is owned by or has a formal written affiliation with a college or university
☐Y ☒N		B. Withdrawing from 40 CFR 262 Subpart K for the management of hazardous wastes in laboratories.

13. Episodic Generation

☐Y ☒N	Are you an SQG or VSQG generating hazardous waste from a planned or unplanned episodic event, lasting no more than 60 days, that moves you to a higher generator category. If "Yes", you must fill out the Addendum for Episodic Generator?

14. LQG Consolidation of VSQG Hazardous Waste

☐Y ☒N	Are you an LQG notifying of consolidating VSQG Hazardous Waste Under the Control of the Same Person pursuant to 40 CFR 262.17(f)? If "Yes", you must fill out the Addendum for LQG Consolidation of VSQGs hazardous waste.

15. Notification of LQG Site Closure for a Central Accumulation Area (CAA) (optional) OR Entire Facility (required)

☐Y ☒N	LQG Site Closure of a Central Accumulation Area (CAA) or Entire Facility.
	A. ☐ Central Accumulation Area (CAA) or ☐ Entire Facility
	B. Expected closure date: _____ mm/dd/yyyy
	C. Requesting new closure date: _____ mm/dd/yyyy
	D. Date closed : _____ mm/dd/yyyy ☐ 1. In compliance with the closure performance standards 40 CFR 262.17(a)(8) ☐ 2. Not in compliance with the closure performance standards 40 CFR 262.17(a)(8)

DRAFT

16. Notification of Hazardous Secondary Material (HSM) Activity

☐ Y ☒ N	Are you notifying under 40 CFR 260.42 that you will begin managing, are managing, or will stop managing hazardous secondary material under 40 CFR 260.30, 40 CFR 261.4(a)(23), (24), (25), or (27)? If "Yes", you must fill out the Addendum to the Site Identification Form for Managing Hazardous Secondary Material.

17. Electronic Manifest Broker

☐ Y ☒ N	Are you notifying as a person, as defined in 40 CFR 260.10, electing to use the EPA electronic manifest system to obtain, complete, and transmit an electronic manifest under a contractual relationship with a hazardous waste generator?

18. Comments (Include item number for each comment)

WE ARE A GW RANGE THAT DISPOSES OF OUR PRE-FILTERS + HEPA FILTERS THROUGH CONTRACT WITH A HAZMAT SUB CONTRACTOR (ENVIRONMENTAL FIRM) AS TRANSPORTED BY WASTE MANAGEMENT TO EMELLE ALABAMA.

DRAFT

19. Certification I certify under penalty of law that this document and all attachments were prepared under my direction or supervision in accordance with a system designed to assure that qualified personnel properly gather and evaluate the information submitted. Based on my inquiry of the person or persons who manage the system, or those persons directly responsible for gathering the information, the information submitted is, to the best of my knowledge and belief, true, accurate, and complete. I am aware that there are significant penalties for submitting false information, including the possibility of fines and imprisonment for knowing violations. **Note: For the RCRA Hazardous Waste Part A permit Application, all owners and operators must sign (see 40 CFR 270.10(b) and 270.11).**

Signature of legal owner, operator or authorized representative	Date (mm/dd/yyyy) 5/12/22
Printed Name (First, Middle Initial Last) Jim Mann	Title Mgr
Email jmann@cubdogardens.com	

Signature of legal owner, operator or authorized representative	Date (mm/dd/yyyy)
Printed Name (First, Middle Initial Last)	Title
Email	

EPA ID Number FLR000028654 OMB# 2050-0024; Expires 05/31/2020

United States Environmental Protection Agency
HAZARDOUS WASTE REPORT 2019 (reporting cycle)
WASTE GENERATION AND MANAGEMENT (GM) FORM

1. **Waste Characteristics**

A. Waste Description	LEAD CONTAMINATED AIR FILTERS FROM GW RANGE					
B. EPA Hazardous Waste Code(s)	D008					
C. State Hazardous Waste Code(s)	D008					
D. Source Code	Management Method (G25)			Country Code (G62)		
E. Form Code	F. Waste Minimization Code			G. Radioactive Mixed ☐ Y ☒ N		
H. Quantity 40	UOM YARDS	Density		☐ lbs/gal ☐ sg		

2. **On-site Generation and Management of Hazardous Waste**

☐ Y ☒ N	Was any of this waste that was generated at this facility treated, disposed, and/or recycled on-site? If yes, continue to On-site Process System 1.		
Process System 1	Management Method Code H141	Quantity 40 YARDS	
Process System 2	Management Method Code	Quantity	

3. **Off-site Shipment of Hazardous Waste**

☒ Y ☐ N	A. Was any of this waste that was generated at this facility shipped off-site for treatment, disposal, or recy-	
Site 1		
B. EPA ID of facility to which waste was shipped	C. Management Method Code	D. Total Quantity Shipped
AL0006224641	H141	40 YARDS
Site 2		
B. EPA ID of facility to which waste was shipped	C. Management Method Code	D. Total Quantity Shipped
Site 3		
B. EPA ID of facility to which waste was shipped	C. Management Method Code	D. Total Quantity Shipped

4. **Comments**

DRAFT

EPA ID Number | F | L | R | 0 | 0 | 0 | 2 | 2 | 8 | 6 | 8 | 4 | **OMB# 2050-0024; Expires 05/31/2020**

United States Environmental Protection Agency
HAZARDOUS WASTE REPORT _____ (reporting year)
WASTE RECEIVED FROM OFF-SITE (WR) FORM

1. Waste 1

A. Waste Description	SEE #1 ON PREVIOUS PAGE					
B. EPA Hazardous Waste Code(s)						
C. State Hazardous Waste Code(s)						
D. EPA ID Number		E. Form Code		F. Management Code		
G. Quantity	UOM	Density		☐ lbs/gal ☐ sg		

2. Waste 2

A. Waste Description						
B. EPA Hazardous Waste Code(s)	N/A					
C. State Hazardous Waste Code(s)						
D. EPA ID Number		E. Form Code		F. Management Code		
G. Quantity	UOM	Density		☐ lbs/gal ☐ sg		

3. Waste 3

A. Waste Description						
B. EPA Hazardous Waste Code(s)	N/A					
C. State Hazardous Waste Code(s)						
D. EPA ID Number		E. Form Code		F. Management Code		
G. Quantity	UOM	Density		☐ lbs/gal ☐ sg		

4. Comments

DRAFT

EPA ID Number FLR000228684 **OMB# 2050-0024; Expires 05/31/2020**

United States Environmental Protection Agency
HAZARDOUS WASTE REPORT
OFF-SITE IDENTIFICATION (OI) FORM

1. Site 1

A. EPA ID Number of Off-site Installation or Transporter	FLD981748015		
B. Name of Off-site Installation or Transporter	FECC		
C. Handler Type (mark all that apply)	☐ Generator	☒ Transporter	☐ Receiving Facility
D. Address of ~~Off-site Installation~~	TRANSPORTER		
Street Address	700 42ND STREET NW		
City, Town, or Village	WINTER HAVEN		
State FL	Zip Code 33881	Country US	

2. Site 2

A. EPA ID Number of Off-site Installation or Transporter	ALD006232464		
B. Name of Off-site ~~Installation or Transporter~~	RECEIVING CHEMICAL WASTE MANAGEMENT INC		
C. Handler Type (mark all that apply)	☐ Generator	☐ Transporter	☒ Receiving Facility
D. Address of Off-site Installation			
Street Address	HWY 17 NORTH MILEMARKER 163		
City, Town, or Village	EMELLE		
State AL	Zip Code 35459	Country US	

3. Site 3

A. EPA ID Number of Off-site Installation or Transporter			
B. Name of Off-site Installation or Transporter			
C. Handler Type (mark all that apply)	☐ Generator	☒	☐ Transporter ☐ Receiving Facility
D. Address of Off-site Installation	N/A		
Street Address			
City, Town, or Village			
State	Zip Code	Country	

4. Comments

DRAFT

Site No. 45

SPILLS

DRAFT

From: SWP@em.myflorida.com
To: leo.lachat@em.myflorida.com; beverly.byerts@em.myflorida.com; Caroline.Edwards@em.myflorida.com; Alberto.Moscoso@em.myflorida.com; carter.mack@em.myflorida.com; axel.runtschke@em.myflorida.com; anthony.carpanini@em.myflorida.com; sam.walters@em.myflorida.com; amy.godsey@em.myflorida.com; ryan.lock@em.myflorida.com; Robert.Mills@flhealth.gov; ashley.davis@em.myflorida.com; Johnson, John S.; Hofmeister, Austin; Matthews, Ryan; Engel, Lauren; russell.chris@epa.gov; Schrader, John; chris.stevens@em.myflorida.com; swp@em.myflorida.com; Hall, Daniel K.; Fortune, Holly; Warr, Megan; katelyn.j.wright@dep.state.fl.us; Parker, Wanda; Lee, Corina; Daniel, Christine; Yates, Rain N; Groninger, Kate; West, Zachary; Herbster, Dave; carly.swartz@em.myflorida.com; OEM-OrangeCounty@ocfl.net; ron.plummer@ocfl.net; keith.kotch@ocfl.net
Subject: INITIAL / Orange / Potential Petroleum Release / DEM-Munoz
Date: Thursday, February 16, 2017 12:09:49 PM

Florida Division of Emergency Management
State Watch Office Incident Report

Main Information

Report #: 2017-1390

Status: Assigned

Reported to SWO on: 2/16/2017 12:02 ET

Severity: Local Incident

Description: Potential Petroleum Release

This situation involves: Petroleum Spill

Affected Sectors: DEP District - Central, DEP OER Orlando - Day

Initial Report: Orange County FR reports a potential petroleum release in Orlando. The release may have entered a storm drain, but no waterways were affected. Clean up actions have been taken.

Injuries: No

Fatalities (Unconfirmed by State Medical Examiner): No

Environmental impact: Yes

DEP callback requested: Yes

Contact: On-Scene Contact

Incident Occurred: 2/16/2017 12:02 ET

Most Recent Update Date/Time: 02/16/2017-12:10 ET

Most Recent Update: N/A

Affected Counties: Orange

Facility Name or Description:

Incident Location: *Address:* 11790 W Colonial Dr. *City:* Ocoee

Coordinates: *Lat*: 28.551457, *Long*: -81.55492

Maps

DRAFT

On-Scene Contact: *Name:* Battalion Commander |*Call Back Number 1:* 321-239-3680 |*Address:*

Petroleum Spill

Sub-Type: On Land

Situation: Active, release contained

Description: Petroleum Spill

Petroleum Type: Other

Name or Description: Unknown petroleum fluid

Source / Container: Vehicle

Released: Outside environment

Storm drains affected: Unknown

Waterways affected: No

Major roadways closed: No

Cleanup actions been taken: Yes

Notification 02/16/2017-12:10 / DEM-Munoz

leo.lachat@em.myflorida.com;
beverly.byerts@em.myflorida.com;
Caroline.Edwards@em.myflorida.com;
Alberto.Moscoso@em.myflorida.com;
carter.mack@em.myflorida.com;
axel.runtschke@em.myflorida.com;
anthony.carpanini@em.myflorida.com;
sam.walters@em.myflorida.com;
amy.godsey@em.myflorida.com;
ryan.lock@em.myflorida.com; Robert.Mills@flhealth.gov;
ashley.davis@em.myflorida.com;
john.s.johnson@dep.state.fl.us;
austin.hofmeister@dep.state.fl.us;
Ryan.matthews@dep.state.fl.us;
Lauren.Engel@dep.state.fl.us; russell.chris@epa.gov;
John.Schrader@dep.state.fl.us;
chris.stevens@em.myflorida.com; swp@em.myflorida.com;
daniel.k.hall@dep.state.fl.us; holly.fortune@dep.state.fl.us;
megan.warr@dep.state.fl.us;
katelyn.j.wright@dep.state.fl.us;
wanda.parker@dep.state.fl.us; corina.lee@dep.state.fl.us;
christine.daniel@dep.state.fl.us;
Rain.N.Yates@dep.state.fl.us;
Kate.Groninger@dep.state.fl.us;
Zachary.West@dep.state.fl.us;
Dave.Herbster@dep.state.fl.us;
carly.swartz@em.myflorida.com; OEM-OrangeCounty@ocfl.net; ron.plummer@ocfl.net;
keith.kotch@ocfl.net

DRAFT

FLORIDA DEPARTMENT OF ENVIRONMENTAL PROTECTION

Emergency Response Incident Report

Incident #:	County:	Latitude: 28.551457 (unverified)	Incident Date: 02/16/2017
2017-7I-57352Z	Orange	Longitude: -81.55492 (unverified)	Incident Time: 12:02 PM US/EASTERN

OER Employee Receiving Report:	OER Responses:	Reported Date: 02/16/2017
Yates, Rain	Phone, Follow-up	Reported Time: 12:10 PM US/EASTERN

Incident Reported By: Via SWO
Orange County Fire Department

Address:
FL US
Phones:
Business : 407-737-2444 Extn:
Contact Person:

Location of Incident:
11790 W Colonial

Nearest City/Town: Ocoee

Threat to U.S Navigable Waters? No
Describe Threat:

Confirmed/Potential:

Descriptions:	Modes:	Media Affected:	Actions:
Fuel Leak/Overflow	Commercial	Impervious Surface Storm Drain/Sewer	Dissipated Disposal Absorbent Used

Incident Contractors:

Incident Parties:

Company Name: Orange County Public Schools

Party Type: Owner,

Address:
Ft. Gatlin Adm. Ctr. Bldg 50 3909 Summerlin Ave/6501 Magic Way32807 ORLANDO FL 32806 US

Phones:
Business : 407-317-3939 Extn:
Business : 407-317-3200 Extn:
Business : 321-695-8586 Extn:

Contact Person:

Insurance Company:
Policy#:

Pollutants:

Pollutant Name	Category	Potential Amount	Actual Amount	Unit Of Measure	Determined By
Ethylene glycol	Antifreeze	5.00	5.00	gallon	1st Responder

DRAFT

Coastal Category:		(Landward COLREG Line)	(Seaward COLREG Line)
No	Minor	< 1000 gallons	< 10,000 gallons
No	Moderate	1000 to 10,000 gallons	10,000 to 100,000 gallons
No	Major	> 10,000 gallons	> 100,000 gallons

Agencies Responded: Orange County FD
Agencies Notified: Orange County FD

FOSC Notified: No **Date:** **FOSC Response:** No
Name of FOSC Notified: **Time:**

Narrative:
Orange County FR reported a potential petroleum release in Orlando. A school bus radiator overheated, resulting in a radiator fluid spill. Clean up actions were taken and completed. No further action is required of OER.

OER/State On-Scene Coordinator: **Date:** **Hours spent:**

ID# **Fax#**
Print **Sign:**

Federal On-Scene Coordinator:

*The above actions were properly taken and coordinated with the National Contingency Plan (NCP, 40 CFR 300)

Fax# **Date:**
Print **Sign:**

DRAFT

OER Response Information

OER On-Scene Coordinator:	Arrival Date: Arrival Time:	Incident #:	2017-7I-57352Z

PERSONNEL EXPENSES:

Yates, Rain	0.50	$ 26.24	per hour	$ 13.12

TRANSPORTATION EXPENSES:

PPE EXPENSES:

SAMPLING EQUIPMENT EXPENSES:

EXPENDABLE EXPENSES:

INSTRUMENTATION EXPENSES:

MISCELLANEOUS EXPENSES:

Incident Narrative:

Responder Rain spoke with Officer Yancy. An Orange County school bus radiator overheated, resulting in a radiator fluid spill. Impermeable surface were impacted. Less than a gallon may have impacted a storm drain but it was difficult to discern, and no waterways were impacted. Kitty litter was used to absorb the fluid that impacted the pavement. It was collected for proper disposal. No further actions are required of OER at this time.

Approved By: Zachary West **Date:** 05/18/2017

DRAFT

Site No. 46

Granite Construction Co.

DRAFT

Florida Department of Environmental Protection
Bureau of Petroleum Storage Systems
Facility Inspection Cover Page
Facility Information

District: CD
County: Orange
Facility ID#: 9803671
Name: Granite Construction Co
12227 Marshall Farms Rd
Winter Garden, FL 34787
Contact: Tom Berry
Phone: 407-595-0460

Type: Fuel User/Non-Retail
Status: Closed
Latitude: 28:32:41.5320
Longitude: 81:33:33.1667
LL Method: DPHO
LL Status: REVIEWED
Status Date: 10//26/2006

Account Owner Information

Name: Granite Construction Co
Po Box 290757
Attn: Jeremy Combs
Tampa, FL 33687
Phone: 407-905-9320

Effective Date: 03/13/2001
Placard#/Date: 183376 - 12/23/2002

Tank Owner Information

Name: Granite Construction Co
Po Box 290757
Attn: Jeremy Combs
Tampa, FL 33687
Phone: 407-905-9320

Effective Date: 03/13/2001

DRAFT

Tank #	Size	Content	Installed	Placement	Status	Const	Pipe	Monitor
000505	5000	Unleaded Gas	01/01/2001	ABOVE	B			
00496	10000	Vehicular Diesel	01/01/2001	ABOVE	B			

***Note: Construction, Piping, and Monitoring Info not shown for CLOSED tanks (Status of A or B).**

Most Recent Insurance Document

FR Type	Effective Date	Expiration Date	Company Name
Self-Insurance - Letter From Chief Financial Officer	04/18/2002		

No OPEN violations found!

VALERIE R. FRANCISCO, P.G.

RECEIVED
O.C. ENVIRONMENTAL
PROTECTION DIVISION
2003 APR 21 PM 12:45

Duplicate

ABOVE-GROUND PETROLEUM STORAGE TANKS (5,000 GALLON GASOLINE AND DIESEL TANK AND 10,000 GALLON DIESEL TANK)

REMOVAL CLOSURE ASSESSMENT REPORT

12227 MARSHALL FARMS ROAD
GRANITE CONSTRUCTION COMPANY FACILITY
WINTER GARDEN, ORANGE COUNTY, FLORIDA
FDEP FACILITY NO. 489803671

DRAFT

Prepared by:

Valerie R. Francisco, P.G., P.A.
503 57th Street South
Tampa, Florida 33619
813, 621.2872
VRFPG Job # J0217

APRIL 2003

503, 57th Street South, Palm River, Florida 33619, U.S.A Phone and Fax: (813) 621-2872 Email: vfrancisco@pobox.com

1.0 INTRODUCTION

1.1 OBJECTIVES

Valerie R. Francisco, P.G. (VRFPG) has completed closure assessment activities associated with the removal of TWO Aboveground Diesel/Gasoline Fuel Storage Tanks located at the Granite Construction Company, Inc. (Granite) mobile construction office trailer compound. Tank #1 is a 5,000 gallon combination Diesel fuel/Gasoline storage tank and Tank #2 is a 10,000 gallon Diesel Fuel tank. The tanks were removed from the site because Granite's construction project is concluded.

The objective of this report is to provide documentation of the tank removal and closure assessment activities conducted during the period from December 31, 2001 through July 1, 2002. This report has been prepared in accordance with Chapter 62-761, Florida Administrative Code (F.A.C.) and the Florida Department of Environmental Protection (FDEP) guidance document entitled "Storage Tank System Closure Assessment Requirements", revised April 1998.

1.2 BACKGROUND

The Granite facility is located at 12227 Marshall Farms Road, Winter Garden, Orange County, FL. A site location map is provided in **Figure 1.** At this facility, Granite stored and distributed gasoline and vehicular diesel fuel for use in highway construction vehicles and equipment. The facility consists of an office trailer and two Above Ground Storage Tanks (AST's) located inside a three-sided soil berm. The facility is temporary, and is set up to be a local management base and fueling facility for nearby relatively short-term highway construction projects. A generalized facility layout map showing the location of tank area within the subject facility is provided in **Figure 2.** Photos of the site are included in **Appendix A.**

The two AST's were registered to the site by Granite (Facility ID# 489803671) on March 7, 2001. The tanks were installed at the subject facility on January 27, 2001 and are constructed of double-walled steel with interstitial monitoring. A textile underlayment was placed beneath the tanks and a soil berm was constructed around three sides of the tank area, presumably to contain any large-volume potential accidental spills from easily entering the pond located to the west. The piping associated with the tank was constructed of double-walled steel, was pressurized, and was constructed all above-ground and had no contact with the soil.

In January 2003, the two tanks were removed and were not replaced A Storage Tank Registration Form revising the tank status to "closed" is provided in **Appendix B.**

Orange County tank inspector Ruth Rauenzahn visited the site on May 1, 2002 to perform the annual inspection and noted a "leaky drain valve on the tank's dispenser cabinet" had discharged onto the ground. Granite filed an Incident Report on May 1, 2002, a copy of which is provided in **Appendix C.** Upon re-inspection on May 17, 2002, Ms. Rauenzahn noted the cabinet had been cleaned and the drain valve repaired. At that time she requested that any impacted soil beneath the drain valve area be removed and properly disposed. The soil was excavated and removed to the County's satisfaction on July 3, 2002. It was transported to Petrotech Southeast Facility in Ocoee, FL. Documentation for soil removal and disposal, copies of the county tank inspectors reports, and other relevant correspondence from Orange County are provided in **Appendix C.**

DRAFT

2.0 TANK REMOVAL ASSESSMENT

2.1 SOIL SCREENING

On January 14, 2003, six (6) soil borings were installed in the area of the Above Ground Tanks. A soil boring log for temporary monitoring well TMW-1 is provided in **Appendix D** and is representative of site soils. A densely cemented iron-oxide hardpan was encountered at 5 ft bls. The hardpan was dark rusty-reddish to black in color and was near the hardness of concrete. It could not be penetrated by hand auger. During the installation of the temporary wellpoint (TMW-1) borehole, the hardpan was observed to extend from 5 ft bls to 12 ft bls in the area of TMW-1 (SB-2).

As required by CH. 62-761, F.A.C., soil borings SB-1 through SB-5 were completed near the center of each side of the concrete tank pad. One boring (SB-2) was also located nearest to the drain valve which had previously leaked. Soil boring SB-6 was located at the former center of the slab. Soil screening sample locations are shown in **Figure 3**. Soil screening samples SB-1 and SB 3 through SB-6 were collected at one foot intervals down to approximately 5 ft bls, where a dense, hardpan layer was encountered. Soil boring SB-2 was excavated to fourteen (14) ft bls with the aid of a backhoe. In the vicinity of SB-2, the hardpan layer was approximately 7 feet thick, so the hardpan layer was not breached at a majority of the other locations where it was encountered.

Soil samples were placed in clean glass jars and covered with foil lids to allow equilibration of soil gases into the jar headspace. Soil vapors were measured with a Thermo Environmental Instruments (TEI) 580B Organic Vapor Analyzer (OVA) equipped with a Photo Ionization Detector, following the procedures identified within Chapter 62-770.200(8) F.A.C. Since the two tanks held both diesel fuel and gasoline, soil samples exhibiting a net OVA response greater than 50 parts per million (ppm) were considered excessively contaminated, while soils with a net OVA response of 10 were considered impacted until confirmatory laboratory analytical results were received.

DRAFT

2.2 INITIAL SOIL SAMPLING

On January 14, 2003, when VRFPG personnel first visited the site, Granite Construction Personnel had already emptied the tanks and removed them from the bermed area.

Upon completion of the initial soil screening of soil samples collected from borehole locations, there was no indication of impacts. All final OVA readings were "No Response".

One soil sample (SS-1) for laboratory analysis was therefore collected from the most likely area impacted -- six inches below ground surface in the area of the former drain valve leak (near SB-2). On January 14, 2003, soil sample "SS-1 @ 6 " bls" was collected from a depth of 6 inches bls at the location of SB-2.

Boring locations and soil sample locations are shown in **Figure 3.**

2.3 SOIL EXCAVATION

After receiving the analytical results for soil sampled from location SS-1, it was identified that TPH impacts (530 mg/kg) exceeding the Florida Target Cleanup Goal Concentration (340 mg/kg) were present

in the vicinity of soil boring SB-2. Therefore, the site was re-visited on February 10, 2003 and additional soil was excavated in the vicinity of SB-2. The area of excavation was thirty-five (35) feet long, thirty-five (35) feet wide, and six (6) inches deep as shown on **Figure 4**. Soil was stored on-site on top of visqeen and covered with visqueen until it was transported to a permitted treatment facility.

2.4 SECONDARY SOIL SAMPLING

Subsequent to the removal of additional soil in the vicinity of SB-2, five additional soil samples (SS-2 through SS-6) were collected to confirm that impacted soil had been removed. Soil samples SS-2 through SS-6 were collected at approximately seven (7) inches bls (i.e.: from the surface of the ground after six inches of soil had been removed). These samples were analyzed for TPH only.

2.5 EXCAVATED SOIL TRANSPORT AND DISPOSAL

A virgin product pre-burn sample was collected from the stockpiled soil which had been excavated and was stored on site. The pre-burn sample was analyzed for Volatile Organic Halocarbons by EPA Method 8260 and for metals arsenic, cadmium, chromium and lead by EPA Method 6010.

Excavated excessively contaminated soil was removed from the site by Star Hauling and transported to the Clark Environmental, Inc. permitted thermal treatment facility in Mulberry, Florida. A total of 26.95 Tons of soil was generated from the excavation at the subject site. The soil disposal (thermal treatment) certificate is provided in **Appendix E.**

2.6 OCCURRENCE OF GROUNDWATER, TEMPORARY WELL INSTALLATION, AND GROUNDWATER SAMPLING

On February 10, 2003, one temporary well (TMW-1) was installed to a depth of 11.10 ft bls. Groundwater was encountered at the location of TMW-1 at a depth of 7.92 ft bls.

It is believed that local surficial groundwater depth is at approximately 7 ft bls, as can be estimated by the nearby surface water pond shown in **Figure 2**. A review of the elevation of the normal water level (112.00 ft NGVD) in the pond and the elevation of the pond bottom (102.00 FT NGVD) shows that there is generally ten feet of water in the pond. If we take the ground elevation to be 119.00 FT NGVD, the water level in the pond (112.00 NGVD) is approximately 7 ft bls. The pond is about seventeen feet deep and is assumed to be in hydraulic connection with the local surficial aquifer.

Groundwater monitoring well TMW-1 was installed near the location of the drain valve whose leak was the impetus for submittal of the previous Incident Notification Form dated May 1, 2002. A copy of the Incident Notification Form is provided in **Appendix C.**

The temporary well had to be installed by first digging through the hardpan with a backhoe, then installing the well and backfilling. Using the backhoe, a small trench was excavated to a depth of 14 ft bls and soil descriptions were logged. The well screen and casing were placed in the trench and native backfill was placed around it.

The well is constructed of 1-1/2 inch PVC casing with a 4-ft length of 0.010-inch slotted screen. The well is screened over the interval 7.10 ft bls to 11.10 ft bls, and therefore the water table (7.92 ft bls) is bracketed

DRAFT

within the screened interval. A well construction log is provided in **Appendix F**. The well was developed on February 10, 2003 using a peristaltic pump until the water was free from silt size particles. Groundwater samples from TMW-1 were collected on February 13, 2003 for analysis by EPA Method 8021 8310 (polynuclear aromatic hydrocarbons), and FLO-PRO. A groundwater sampling data sheet is provided in **Appendix G**. Samples were collected in accordance with VRFPG's approved Comprehensive Quality Assurance Plan # 980146 and in accordance with the new FDEP standard operating procedures which went into effect in April 2002. The groundwater sample was shipped to U.S. BioSystems Laboratories, Inc., Tampa/Fort Lauderdale, Florida for analysis.

3.0 SOIL AND GROUNDWATER ANALYTICAL RESULTS

3.1 SOIL SCREENING RESULTS

The soil from boreholes SB-1 through SB-5 surrounding the tank, and from SB-6 located directly beneath the center of the tank pad, were screened for organic vapors with the OVA. All OVA readings at all depths for all soil borings were NR (No Response). A summary of the OVA soil screening results is provided in **Table 1** and the location of the soil screening sampling points are illustrated in **Figure 3.**

Although soil screening results in the area of the AST's did not cause the OVA to respond, laboratory results for soil sample SS-1 collected in the vicinity of SB-2 indicated that soils were impacted with TPH above Florida Cleanup Goal Concentrations.

3.2 ANALYTICAL SOIL DATA

A summary of detected parameters reported for soil sample SS-1 through SS-6 are summarized on **Table 2** and the laboratory's reports of soil analytical data are provided in **Appendix H**. The soil sample locations are shown in **Figure 3**, while the extent of the excavated areas and final soil sampling results are shown in **Figure 4.**

The soil analytical results at soil sampling locations SS-2 (28 mg/kg), SS-3 (25 mg/kg), and SS-4 (25 mg/kg) showed traces of TPH at concentrations well below the Florida Soil Cleanup Goal (340 mg/kg). Soil analytical results at sample locations SS-5 and SS-6 indicated that TPH was below sample detection limits. Based on the level of investigation performed as part of this assessment it is concluded that all minor surficial impacts resulting from the presence and usage of the above-ground fuel storage tanks have been adequately removed by excavation.

3.3 ANALYTICAL GROUNDWATER DATA

The report of groundwater analytical results shows that all parameters reported for groundwater sampled from TMW-1 were below the laboratory sample detection limits. Since no analytes were detected in the groundwater sample collected from TMW-1, the individual analyte concentrations reported for the groundwater sample do not exceed the Florida Groundwater Cleanup Target Levels as listed in Chapter 62-777, F.A.C.

DRAFT

The laboratory's report of groundwater analytical data is provided in **Appendix H.** The well location is shown in **Figure 3.**

4.0 CLOSURE ASSESSMENT SUMMARY, CONCLUSIONS AND RECOMMENDATIONS

4.1 SUMMARY

In February 2003, a closure assessment was performed for the removal of two above-ground fuel storage tanks [one (1) combination gasoline/diesel fuel tank and one (1) diesel fuel tank]. The soil surrounding the AST's and the soil underneath the concrete pad used as a tank base was screened for organic vapors with an OVA. Surficial soil vapor readings were "No Response" at all screening locations. One soil sample (SS-1) was collected to confirm the OVA readings.

A review of the analytical results for soil sampled from location SS-1 identified that TPH impacts (530 mg/kg) exceeding the Florida Target Cleanup Goal Concentration (340 mg/kg) were present in the vicinity of soil boring SB-2. Therefore, the site was re-visited on February 10, 2003 and additional soil was excavated in the vicinity of SB-2.

After a shallow excavation to six (6) inches bls was completed to remove the surface impacts, the confirmatory analytical soil sampling results for SS-2 through SS-6 show that soil in the vicinity of the tanks does not exceed the Florida Soil Cleanup Target Level concentrations for TPH. The **total volume of soil excavated** from the vicinity of the above ground storage tank was **26.95 tons.**

A groundwater monitoring well was installed near the soil-boring borehole where the highest OVA was recorded (SB-2). Ground water samples were analyzed by EPA Method 8021 (volatile organic aromatics), 8310 (polynuclear aromatic hydrocarbons), EDB, Pb, and FL-PRO. Groundwater sampled from TMW-1 reported no exceedances of Florida Groundwater Cleanup Target Levels (**FGCTL's**), in fact, all parameters were reported at concentrations below method detection limits.

DRAFT

4.2 CONCLUSIONS AND RECOMMENDATIONS

Based on the OVA soil screening measurements, the soil analytical data, and the groundwater analytical data collected as part of this investigation, no remaining petroleum impacts above Florida Cleanup Target Levels have been identified. The laboratory's report for groundwater samples collected from TMW-1, screened in a surficial aquifer zone, reported no parameters above method detection limits.

Therefore, based on the sampling done as part of this investigation, this tank removal assessment shows no remaining petroleum impacts to soil or groundwater in excess of Florida Cleanup Target Levels. Because soil and groundwater analytical data from final soil samples SS-2 through SS-6 and groundwater sample TMW-1 do not indicate any exceedances of Florida Cleanup Target Levels related to petroleum impacts, no further assessment is recommended.

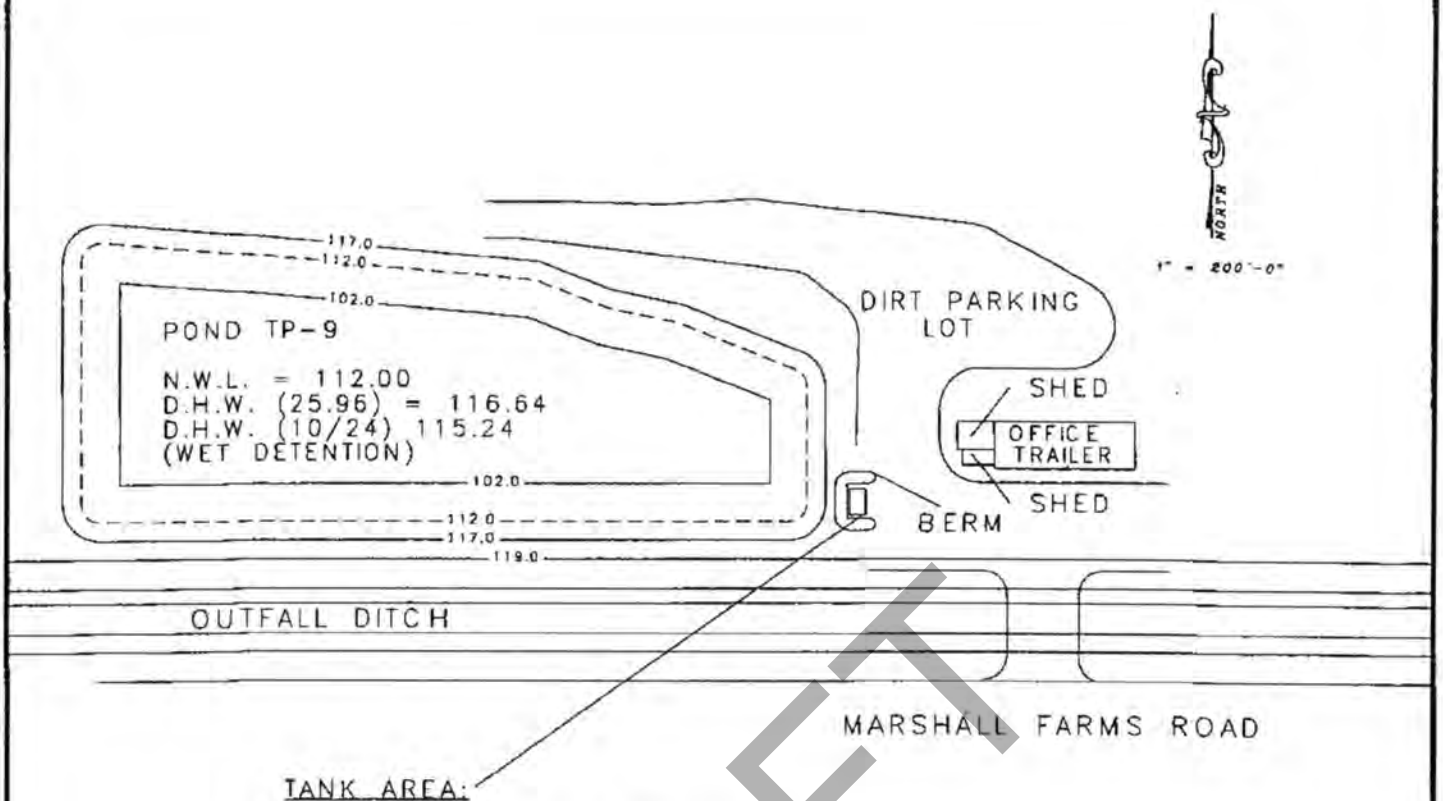

TANK AREA:

2,000 GAL & 3,000 GAL AST
10,000 GAL AST

DRAFT

Granite Construction Company	DATE	VRFPC Job No.	PLATE No.
	04/14/03	#J0217	2

Valerie R Francisco, P.G., PA
503 South 57 th Street
Palm River, Florida 33619

SITE MAP OVERVIEW

Granite Construction Trailer Site
12227 Marshall Farms Road
Winter Garden, Orange County, Florida
Fac. No. 489803671

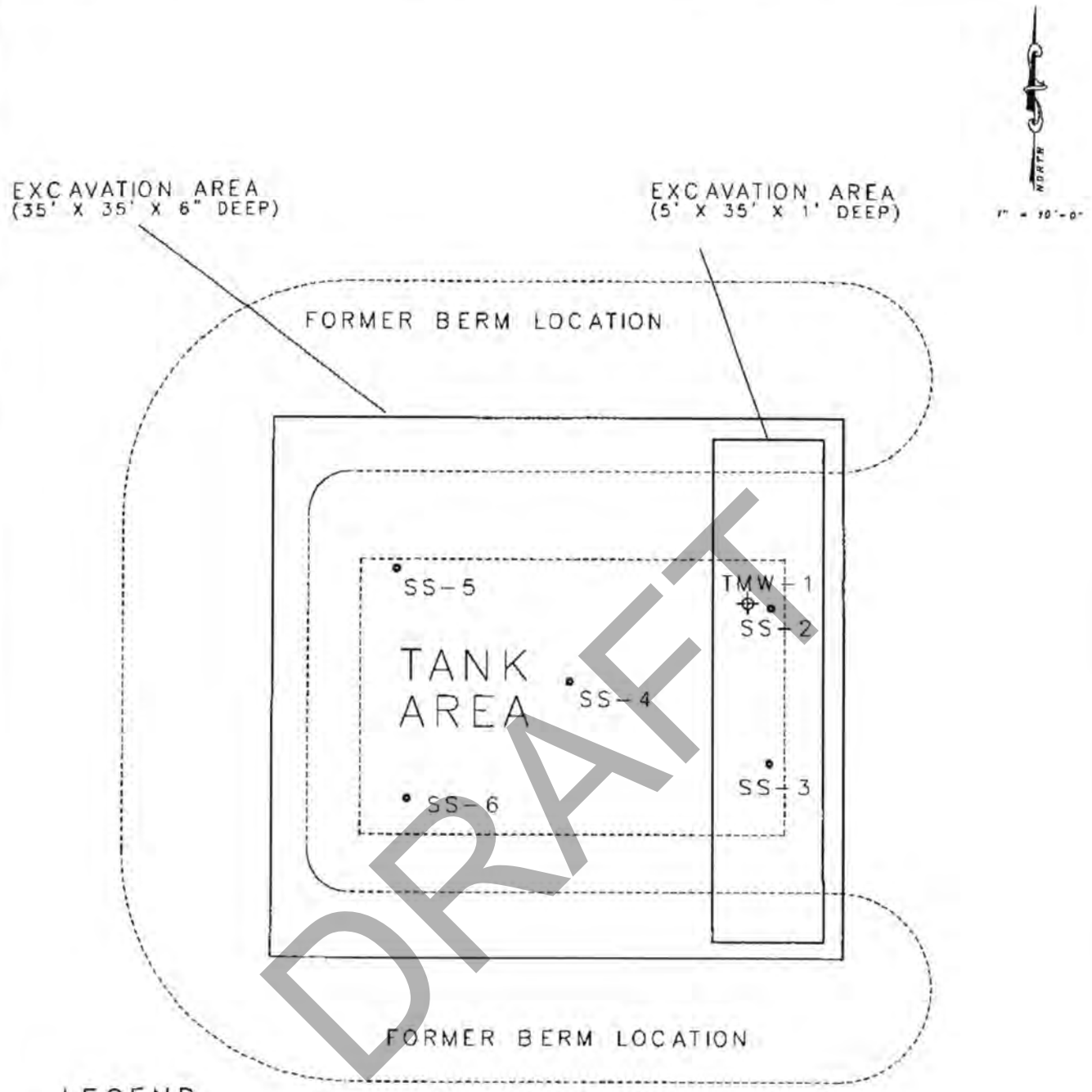

DRAFT

LEGEND

SS-2 POST-EXCAVATION SOIL SAMPLE LOCATION

TEMPORARY MONITORING WELL LOCATION

Granite Construction Company	DATE 04/14/03	VRFPG Job No. #J0217	PLATE NO. 4
Valerie R Francisco, P.G., PA 503 South 57 th Street Palm River, Florida 33619	EXCAVATION AREA DETAIL MAP Granite Construction Trailer Site 12227 Marshall Farms Road Winter Garden, Orange County, Florida Fac. No. 48980367 1		

Florida Department of Environmental Protection
Twin Towers Office Bldg. • 2600 Blair Stone Road • Tallahassee, Florida 32399-2400

DEP Form # 62-761.900(1)
Form Title: Storage Tank Registration Form
Effective Date: July 13, 1998
DEP Application No. _____ (Filled in by DEP)

Storage Tank Facility Registration Form

Submit a completed form for the facility when registration of storage tanks or compression vessels is required by Chapter 376.303, Florida Statutes.

Please review *Registration Instructions* before completing the form. 9803671

Please check all that apply	[ ] New Registration	[ ] New Owner	[ ] New Tanks
	[ ] Facility Info Update/Correction	[ ] Owner Info Update/Correction	[x] Tank Info Update/Correction

A. FACILITY INFORMATION

County: Orange	DEP Facility ID: 48 9803671

Facility Name: Granite Construction Company
Facility Address: 12227 Marshall Farms Road City: Winter Garden Zip: 34787
Facility Contact: Jeremy Combs Business Phone: (407) 905-9322
Facility Type(s): Construction NAICS Code: _____ Financial Responsibility: Grants

24 Hour Emergency Contact: Phil Moores Emergency Phone: (813) 623-5877

B. RESPONSIBLE PERSON INFORMATION - Identify individual(s) or Business(es) responsible for storage tank management, fueling operations, and/or cleanup activities at the facility location named above. Provide additional information in an attachment if necessary.

Name: Granite Construction Company	Facility - Responsible Person Relation Type:	Effective Date
Mail address: 6215 East 56th Avenue	[√] Facility Account Owner (pays fees)	2/5/01
City, ST, Zip: Tampa, Florida	Facility Account Owner information must be provided when the facility contains active or out of service storage tanks on site.	
Contact: Phil Moores		
Telephone: (813) 623-5877	STCM Account Number (if known)	
Identify other appropriate facility relationships for this party: [x] Facility Owner/Operator [ ] Property Owner [ ] Storage Tank Owner		

Name:	Other owner, relationship type(s)	Effective Date
Mail address:	[ ] Facility Owner/Operator	
City, ST, Zip:	[ ] Property Owner	
Contact:	[ ] Storage Tank Owner	
Telephone:	[ ] Other:	

C. TANK/VESSEL INFORMATION - Complete one row for each storage tank or compression vessel system located at this facility.

Tank ID	T/V	A/U	Capacity	Installed	Content	Status/Effective Date	Construction	Piping	Monitoring
000505	T	A	5,000	01/27/81	B, D	B 01/2003	CANOMPQI	BFM	SFM
004916	T	A	10,000	01/27/81	D	B 01/2003	CANOMPQI	BFM	SFM

Certified Contractor (performing tank installation or removal): Self Removed DBPR License No.: n/a

Registration Certification: To the best of my knowledge and belief, all information submitted on this form is true, accurate, and complete.

Mr. Phil Moores, Manager — Phil Moores — 8/27/03
Printed Name & Title — Signature — Date

PHILLIP MOORES SUPERVISOR GRANITE CONSTRUCTION

DEP 62-761.900(1)

Northwest District 160 Governmental Center Blvd. Pensacola, FL 32501 850-595-8300
Northeast District 7825 Baymeadows Way, Suite B200 Jacksonville, FL 32256 904-448-4300
Central District 3319 Maguire Blvd., Suite 232 Orlando, FL 32803 407-894-7555
Southwest District 3804 Coconut Palm Drive Tampa, FL 33619 813-744-6100
Southeast District 400 North Congress Ave., W Palm Beach, FL 33416 561-681-6600
South District 2295 Victoria Ave., Suite 364 Fort Myers, FL 33901 941-332-6975
Kingsfarm Branch Office 2796 Overseas Hwy., Suite 221 Marathon, FL 33050 305-289-2310

DRAFT

Site No. 47

West Orange Soccer Park Debris Staging Area

DRAFT

FLORIDA DEPARTMENT OF
Environmental Protection

Bob Martinez Center
2600 Blair Stone Road
Tallahassee, Florida 32399-2400

Ron DeSantis
Governor

Jeanette Nuñez
Lt. Governor

Noah Valenstein
Secretary

Sent via email to: Jennifer.cummings@ocfl.net

Date: April 26, 2021

JENNIFER CUMMINGS
4200 S JOHN YOUNG PARKWAY
ORLANDO FL 32839

RE: 2021 - Pre-Authorization for Disaster Debris Management Sites (DDMS)

Dear JENNIFER CUMMINGS

DRAFT

This is to notify you that on April 26, 2021, the Department of Environmental Protection (the Department) received your request for pre-authorization of a disaster debris management site(s) (DDMS) for 2021. Disaster debris includes hurricane/storm-generated debris and all other types of disaster debris.

The Department has evaluated your request for a DDMS at the following location(s):

Site Name: FAMLEE INVESTMENT CO 2-CITIZEN SITE-99951
Site Address: 6100 S. SEMORAN BLVD
Orlando, FL, 32812
Waste Planned for Management: Construction & Demolition Debris, Yard Trash
On-Site Contact: Jennifer Cummings
(407) 836-7795, jennifer.cummings@ocfl.net
DEP/Local Program Contact: Anthony Lafon, (407)897-2923, dep_cd@dep.state.fl.us

Site Name: CONVENTION CENTER PROPERTY DEBRIS STAGING AREA-98281
Site Address: INTERNATIONAL DR.
, FL, 32819
Waste Planned for Management: Construction & Demolition Debris, Yard Trash
On-Site Contact: Jennifer Cummings
(407) 836-7795, jennifer.cummings@ocfl.net
DEP/Local Program Contact: Anthony Lafon, (407)897-2923, dep_cd@dep.state.fl.us

Site Name: CONWAY WATER PLANT DEBRIS STAGING AREA-98314
Site Address: 4750 MANATEE ST. Orlando, FL, 32822
Waste Planned for Management: Construction & Demolition Debris, Yard Trash
On-Site Contact: Jennifer Cummings
(407) 836-7795, jennifer.cummings@ocfl.net
DEP/Local Program Contact: Anthony Lafon, (407)897-2923, dep_cd@dep.state.fl.us

Site Name: NW WATER TREATMENT PLANT-99930

Site Address: 701 W MCCORMICK ROAD Orlando, FL, 32703
Waste Planned for Management: Construction & Demolition Debris, Yard Trash
On-Site Contact: Jennifer Cummings
(407) 836-7795, jennifer.cummings@ocfl.net
DEP/Local Program Contact: Anthony Lafon, (407)897-2923, dep_cd@dep.state.fl.us

Site Name: WEST BEACH PARK ADDITION-99938
Site Address: 9303 WINTER GARDEN VINELAND ROAD
Orlando, FL, 32836
Waste Planned for Management: Construction & Demolition Debris, Yard Trash
On-Site Contact: Jennifer Cummings
(407) 836-7795, Jennifer.cummings@ocfl.net
DEP/Local Program Contact: Anthony Lafon, (407)897-2923, dep_cd@dep.state.fl.us

Site Name: TANGELO PARK YMCA DEBRIS STAGING AREA-98316
Site Address: 5160 PUEBLO ST. Orlando, FL, 32819
Waste Planned for Management: Construction & Demolition Debris, Yard Trash
On-Site Contact: Jennifer Cummings
(407) 836-7795, jennifer.cummings@ocfl.net
DEP/Local Program Contact: Anthony Lafon, (407)897-2923, dep_cd@dep.state.fl.us

Site Name: ROSE PLACE PARK-99943
Site Address: 8104 OLD WINTER GARDEN ROAD Orlando, FL, 32835
Waste Planned for Management: Construction & Demolition Debris, Yard Trash
On-Site Contact: Jennifer Cummings
(407) 836-7795, jennifer.cummings@ocfl.net
DEP/Local Program Contact: Anthony Lafon, (407)897-2923, dep_cd@dep.state.fl.us

Site Name: ORANGE COUNTY LF-21847
Site Address: 12100 YOUNG PINE RD Orlando, FL, 32829
Waste Planned for Management: Yard Trash
On-Site Contact: Jennifer Cummings
(407) 836-7795, jennifer.cummings@ocfl.net
DEP/Local Program Contact: Anthony Lafon, (407)897-2923, dep_cd@dep.state.fl.us

Site Name: MAGNOLIA PARK DEBRIS STAGING AREA-98284
Site Address: 2929 BINION ROAD Apopka, FL, 32703
Waste Planned for Management: Construction & Demolition Debris, Yard Trash
On-Site Contact: Jennifer Cummings
(407) 836-7795, jennifer.cummings@ocfl.net
DEP/Local Program Contact: Anthony Lafon, (407)897-2923, dep_cd@dep.state.fl.us

Site Name: FORT CHRISTMAS DEBRIS STAGING AREA-98305
Site Address: 1543 FORT CHRISTMAS RD Fort Christmas, FL, 32709
Waste Planned for Management: Construction & Demolition Debris, Yard Trash
On-Site Contact: Jennifer Cummings
(407) 836-7795, jennifer.cummings@ocfl.net
DEP/Local Program Contact: Anthony Lafon, (407)897-2923, dep_cd@dep.state.fl.us

Site Name: HUNTER`S CREEK-ROLLOFF SITE-99922
Site Address: 14101 TOWN CENTER BLVD Hunter`S Creek, FL, 32837
Waste Planned for Management: Construction & Demolition Debris, Yard Trash

DRAFT

On-Site Contact: Jennifer Cummings
(407) 836-7795, jennifer.cummings@ocfl.net
DEP/Local Program Contact: Anthony Lafon, (407)897-2923, dep_cd@dep.state.fl.us

Site Name: HARRELL ROAD DEBRIS STAGING AREA-98280
Site Address: HARRELL RD., (NORTH OF TREVARTHON RD) Orlando, FL, 32817
Waste Planned for Management: Construction & Demolition Debris, Yard Trash
On-Site Contact: Jennifer Cummings
(407) 836-7795, jennifer.cummings@ocfl.net
DEP/Local Program Contact: Anthony Lafon, (407)897-2923, dep_cd@dep.state.fl.us

Site Name: ZELLWOOD MAINTENANCE UNIT DEBRIS STAGING AREA-98277
Site Address: 3400 GOLDEN GEM RD. Zellwood, FL, 32712
Waste Planned for Management: Construction & Demolition Debris, Yard Trash
On-Site Contact: Jennifer Cummings
(407) 836-7795, jennifer.cummings@ocfl.net
DEP/Local Program Contact: Anthony Lafon, (407)897-2923, dep_cd@dep.state.fl.us

Site Name: WEST ORANGE SOCCER PARK DEBRIS STAGING AREA-98318
Site Address: 150 WINDERMERE RD.
Winter Garden, FL, 34787
Waste Planned for Management: Yard Trash
On-Site Contact: Jennifer Cummings
(407) 836-7795, Jennifer.cummings@ocfl.net
DEP/Local Program Contact: Anthony Lafon, (407)897-2923, dep_cd@dep.state.fl.us

Site Name: NW WATER TREATMENT PLANT-CITIZEN SITE-99931
Site Address: 701 W MCCORMICK ROAD Orlando, FL, 32703
Waste Planned for Management: Construction & Demolition Debris, Yard Trash
On-Site Contact: Jennifer Cummings
(407) 836-7795, jennifer.cummings@ocfl.net
DEP/Local Program Contact: Anthony Lafon, (407)897-2923, dep_cd@dep.state.fl.us

Site Name: MEADOWOODS PARK-99948
Site Address: 1751 RHODE ISLAND WOODS CIRCLE Orlando, FL, 32824
Waste Planned for Management: Construction & Demolition Debris, Yard Trash
On-Site Contact: Jennifer Cummings
(407) 836-7795, jennifer.cummings@ocfl.net
DEP/Local Program Contact: Anthony Lafon, (407)897-2923, dep_cd@dep.state.fl.us

Site Name: EASTERN REGIONAL PARK SITE DEBRIS STAGING AREA-98278
Site Address: 3800 S. ECON TRAIL Orlando, FL, 32829
Waste Planned for Management: Construction & Demolition Debris, Yard Trash
On-Site Contact: Jennifer Cummings
(407) 836-7795, jennifer.cummings@ocfl.net
DEP/Local Program Contact: Anthony Lafon, (407)897-2923, dep_cd@dep.state.fl.us

Site Name: MOSS PARK-99946
Site Address: 12901 MOSS PARK ROAD, 4 MILES SE OF SR 15 Orlando, FL, 32832
Waste Planned for Management: Construction & Demolition Debris, Yard Trash
On-Site Contact: Jennifer Cummings
(407) 836-7795, jennifer.cummings@ocfl.net

DRAFT

DEP/Local Program Contact: Anthony Lafon, (407)897-2923, dep_cd@dep.state.fl.us

Site Name: CYPRESS GROVE PARK DEBRIS STAGING AREA-98313
Site Address: 290 HOLDEN AVE. Orlando, FL, 32839
Waste Planned for Management: Construction & Demolition Debris, Yard Trash
On-Site Contact: Jennifer Cummings
(407) 836-7795, jennifer.cummings@ocfl.net
DEP/Local Program Contact: Anthony Lafon, (407)897-2923, dep_cd@dep.state.fl.us

Site Name: HOLDEN HEIGHTS POCKET PARK DEBRIS STAGING AREA-98310
Site Address: 11420 28TH STR. Orlando, FL, 32805
Waste Planned for Management: Construction & Demolition Debris, Yard Trash
On-Site Contact: Jennifer Cummings
(407) 836-7795, jennifer.cummings@ocfl.net
DEP/Local Program Contact: Anthony Lafon, (407)897-2923, dep_cd@dep.state.fl.us

Unless you receive a subsequent notification from the Department concerning the status of these sites, you may consider them pre-authorized as disaster debris management sites.

In the event of a major storm event or other disaster which results in the Department issuing an Emergency Final Order (the Order) for your county, you may begin using a temporary DDMS as necessary, while also requesting issuance of a field authorization from the Department. Once activated, a DDMS is subject to the following conditions, in addition to the requirements of the Order and Florida Statute 403.7071:

1) **The Department must be notified when the site is opened and begins accepting debris, and when the site is closed and all debris has been removed;**
2) Standing water must not be allowed to accumulate in or within 50 feet of areas used to store or process disaster debris;
3) Access must be controlled to prevent unauthorized dumping and scavenging;
4) A DDMS must have spotters to correctly identify and segregate waste types for appropriate management;
5) Once the site is open, a spotter must be located in the area where the waste is being deposited in order to spot and remove prohibited waste items;
6) A DDMS is limited to managing the waste identified above for each site; any putrescible waste received at the DDMS must be removed within 48 hours, and all other types of prohibited waste should be managed in accordance with the guidance document (see link below);
7) Unless otherwise approved by the Department in response to a written request from you, the DDMS must cease operation and all disaster debris must be removed from the sites on or before the expiration date of an Order that has been executed by the Department, unless it is modified or extended by further authorization.

Failure to comply with the conditions of the field authorization, or failure to adequately close a site by the required closure date, may result in enforcement action by the Department.

The Department has also prepared a guidance document on the establishment, operation, and closure of a DDMS for disaster debris. This guidance document includes recommended practices, which you are expected to follow as much as practicable, as well as additional requirements from the Order. A copy of this guidance document is available on the DEP website

https://floridadep.gov/waste/permitting-compliance-assistance/documents/guidance-establishment-operation-and-closure

This guidance is not a substitute for federal requirements and guidance, including those from the Federal Emergency Management Agency (FEMA).

DRAFT

Site No. 48

Inspired Living at Windermere

DRAFT

Florida Department of Environmental Protection
Bureau of Petroleum Storage Systems
Facility Inspection Cover Page
Facility Information

District: CD
County: Orange
Facility ID#: 9814889
Name: Inspired Living At Windermere
1061 Tomyn Blvd
Ocoee, FL 34761
Contact: Steve Bohlen
Phone: 813-330-2660

Type: Fuel User/Non-Retail
Status: Open
Latitude: 28:32:18.0199
Longitude: 81:33:17.3387
LL Method: DPHO
LL Status: REVIEWED
Status Date: 02//01/2016

Account Owner Information

Name: Windermere Senior Living V Llc
1061 Tomyn Blvd
Ocoee, FL 34761
Phone: 727-647-2800

Effective Date: 01/12/2016
Placard#/Date: 615776 - 06/25/2021

No Tank Owner information found!

Tank #	Size	Content	Installed	Placement	Status	Const	Pipe	Monitor
1	1074	Emerg Generator Diesel	11/01/2015	ABOVE	U	S P C		

***Note: Construction, Piping, and Monitoring Info not shown for CLOSED tanks (Status of A or B).

Most Recent Insurance Document

FR Type	Effective Date	Expiration Date	Company Name
Insurance	01/25/2019	01/25/2020	Ace American Insurance Company
Insurance	07/21/2016	07/21/2017	Ace American Insurance Company

No OPEN violations found!

No Discharge Information Found!

End of Data for Facility #: 9814889

DRAFT

Florida Department of Environmental Protection
Twin Towers Office Bldg. 2600 Blair Stone Road, Tallahassee, Florida, 32399-2400
Division of Waste Management
Petroleum Storage Systems
Storage Tank Facility Routine Compliance Site Inspection Report

Facility Information:

Facility ID: 9814889 County: ORANGE Inspection Date: 04/23/2019
Facility Type: C - Fuel user/Non-retail
Facility Name: INSPIRED LIVING AT WINDERMERE
1061 TOMYN BLVD
OCOEE, FL 34761
# of Inspected ASTs: 1
USTs: 0
Mineral Acid Tanks: 0
Latitude: 28° 32' 18.0199"
Longitude: 81° 33' 17.3387"
LL Method: DPHO

Inspection Result:

Result: Minor Out of Compliance

Signatures:

TKOREP - ORANGE CNTY ENVIRONMENTAL PROTECTION DIVISION (407) 836-1499

Storage Tank Program Office and Phone Number

Charles D. Cox	Ysaac Veracarpio
Inspector Name	**Representative Name**
Inspector Signature	**Representative Signature**
Principal Inspector	**Maintenance**
ORANGE CNTY ENVIRONMENTAL PROTECTION DIVISION	**Inspired Living**

DRAFT

Owners of UST facilities are reminded that the Federal Energy Policy Act of 2005 and 40 CFR 280 Subpart J, requires Operator Training at all facilities by October 13, 2018. For further information please visit: https://floridadep.gov/waste/permitting-compliance-assistance/content/underground-storage-tank-operator-training

Financial Responsibility:

Financial Responsibility: INSURANCE
Insurance Carrier: ACE AMERICAN INSURANCE COMPANY
Effective Date: 01/25/2019 Expiration Date: 01/25/2020

Reviewed Records

Record Category	Record Type	From Date	To Date	Reviewed Record Comment
Two Years	Certificate of Financial Responsiblity	01/25/2019	04/25/2019	
Two Years	Monthly Release Detection Results	08/15/2016	04/06/2019	

New Violations

Type:	Violation
Significance:	Minor
Rule:	62-762.601(7)
Violation Text:	Shop fabricated storage tank system release detection devices not tested annually.
Explanation:	There is no proof of the annual testing of the rupture basin alarm and overfill alarm.
Corrective Action:	Have the required testing performed and forward to Orange County.

DRAFT

Site Visit Comments

04/23/2019

On site for the routine compliance inspection. The facility is a nursing home with a 1,074 gallon double wall belly tank under a generator.
The tank's rupture basin is monitored electronically. The high level alarm is also electronic. There is no proof of testing of the monitoring system. Ysaac Veracarpio talked to the generator company and has added this requirement for testing of the rupture basin and high level alarm. Records are ok; Insurance, CFR, COI, placard and monthly visual inspections.
-Need proof of the testing of the rupture basin alarm and high level alarm. Forward proof of this testing to Orange County in the next 60 days.

Inspection Comments

04/29/2019

A signed copy of this report was e-mailed YVeracarpio@inspiredliving.care.

Facility ID: 9814889

Inspection Photos

Added Date 04/29/2019

2019/04/23, Tank



DRAFT

Florida Department of Environmental Protection

Contracted Local Program
3615 McCrory Place, Suite 200
Orlando, Florida 32803

Ron DeSantis
Governor

Jeanette Nunez
Lt. Governor

Noah Valenstein
Secretary

May 21, 2019

Windermere Senior Living V, LLC
1061 Tomyn Blvd.
Ocoee, FL 34761
e-mailed to YVeracarpio@inspiredliving.care

RE: Return to Compliance
Inspired Living at Windermere
1061 Tomyn Blvd.
Ocoee, FL 34761
DEP Facility # 9814889
Orange County-Storage Tanks

Dear Mr. Veracarpio,

The Orange County Tanks Program, on behalf of the Florida Department of Environmental Protection, personnel issued a Non-Compliance Letter to the above-referenced facility on April 29, 2019. Based on the information provided May 20, 2019, the facility was determined to have returned to compliance with the Department's Storage Tank rules and regulations.

The Department appreciates your efforts to maintain this facility in compliance with state and federal rules. Should you have any questions or comments, please contact Charles Cox at 407-558-1619 or charles.cox@ocfl.net.

Sincerely,

Charles Cox
Sr. Environmental Specialist

DRAFT

Site No. 49

FL Dept of Transportation-Turnpike MP 267

DRAFT

Florida Department of Environmental Protection
Bureau of Petroleum Storage Systems
Facility Inspection Cover Page
Facility Information

District: CD
County: Orange
Facility ID#: 9400406
Name: Fl Dept Of Transportation-Turnpike
Mile Post 267
Orlando, FL 33787
Contact: Dot
Phone: --

Type: State Government
Status: Closed
Latitude: 28:32:45.4475
Longitude: 81:33:11.2206
LL Method: DPHO
LL Status: REVIEWED
Status Date: 08//14/2015

Account Owner Information

Name: Floridas Turnpike Enterprise
Po Box 9828
Attn: Santiago Alvarez
Fort Lauderdale, FL 33310-9828
Phone: 954-975-4855

Effective Date: 04/01/1994
Placard#/Date: -

Tank Owner Information

Name: Floridas Turnpike Enterprise
Po Box 9828
Attn: Santiago Alvarez
Fort Lauderdale, FL 33310-9828
Phone: 954-975-4855

Effective Date: 04/01/1994

DRAFT

Tank #	Size	Content	Installed	Placement	Status	Const	Pipe	Monitor
1	113	Unleaded Gas		UNDER	B			

***Note: Construction, Piping, and Monitoring Info not shown for CLOSED tanks (Status of A or B).

No Insurance Documents found!

No OPEN violations found!

No Discharge Information Found!

End of Data for Facility #: 9400406

Copy

Mevers & Associates Inc
Engineering Consultants

DATE: December 27, 1993

TO: Mr. David Kruis
Prime Contractors, Inc.
7500 124th Avenue, North
Largo, Florida

RE: Closure Assessment
Florida's Turnpike
D.O.T. Mile Post #267
Ocoee, Florida

9400406

DRAFT

Dear Mr. Kruis:

As you requested, **Mevers & Associates, Inc.** has completed a closure assessment at the above referenced facility. Enclosed please find a completed closure assessment report with attachments that include photographs, a site sketch, sampling locations, and the groundwater results for the above-referenced site. Also included are the necessary forms for submittal to the appropriate agencies. As required, a discharge notification form has been submitted to the Department of Environmental Regulation (DER). We will submit the remaining paperwork to the appropriate agencies.

On December 8, 1993, one (1) 113-gallon leaded gasoline underground storage tank was removed from one (1) excavation by Prime Contractors, Inc. Upon inspection after removal, the tank appeared to be in rather poor condition. Small holes were observed in each end of the tank as well as the sides and along the bottom. The holes were apparently the source of the discharge. A site sketch showing the location of the tank is included on Plate 1. A closure assessment was conducted during the removal of the tank by **Mevers & Associates, Inc.** Some typical photographs of the removal are included in Appendix A.

2310 Tall Pines Drive • Suite 210 • Largo, FL 34641
(813) 530-3533 • Fax (813) 530-9673

During the removal of the underground storage tank, soil samples were collected and screened in the field with a Heathkit Detecto-Pak III organic vapor analyzer (OVA) following the guidelines set forth in DER's "SOP for QA/QC at Tank Closures" and Chapter 17-770 FAC. Section 17-770.200 (2) FAC defines "excessively" contaminated soils as soils which have a total petroleum hydrocarbon reading of 500 ppm (or greater) for the Gasoline Analytical Group or 50 ppm for Kerosene or mixed product analytical groups using a flame ionization detector. All soils were screened using the 500 ppm criteria to define "excessively" contaminated soils. During the headspace screening, duplicate soil samples were also tested for total methane vapor concentration using a charcoal filter. Hydrocarbon vapors were detected in 6 of the 9 soil samples collected. Slight methane vapors were detected in some of the soil samples collected. The soil sampling locations are indicated on Plate 2. The results of the OVA testing of the soils are given on Table 1.

DRAFT

After the removal of the tank, a groundwater sample was collected from a temporary well point installed in the underground storage tank excavation. The shallow groundwater table was encountered at a depth of about 9.0 feet below existing grade at the time of our assessment. The sampling was conducted following the sampling protocols outlined in our State approved CompQAP (#920043G). The groundwater sample was analyzed by a State certified laboratory for EPA Method 602.

Based on the groundwater analytical test results (included in Appendix B), a significant groundwater contamination problem was detected in the former gasoline tank area. A summary of the

significant results is included on Table 2. In addition, based on the OVA readings, a soil contamination problem was also discovered in the former gasoline tank area during closure.

At this time, in accordance with Chapter 17-770 FAC, the owner should initiate a contamination assessment to fully assess the contamination discovered on-site.

If you have any questions regarding this report please contact us. **Mevers & Associates, Inc.** has appreciated this opportunity to provide you with our environmental consulting services.

Sincerely,

MEVERS & ASSOCIATES, INC.

Nikki R. Wiltrout
Staff Geologist

David A. Mevers, P.E.
President

Attachments: **Table 1 & 2**
Plates 1 & 2
Appendices A, B & C

93e308.cls

DRAFT

TABLE 1

OVA HEADSPACE TEST RESULTS

SAMPLE LOCATION	DEPTH OF SAMPLE	OVA READINGS WITHOUT FILTER	OVA READINGS WITH FILTER	NET OVA RESULTS
1	Stockpile	>10,000	2,000	>8,000
2	Stockpile	1,000	80	920
3	Stockpile	2	0	2
4	2'	40	0	40
	3'			
5	2'	38	38	0
6	3'	600	62	538
	4'			
7	4'	0	0	0
8	2'	2,000	86	1,914
9	1'	0	0	0
	2'	0	0	0
	3'	300	100	200
	4'	220	100	120
	5'	>10,000	400	>9,600
	6'	>10,000	200	>9,800
	7'	>10,000	380	9,620
	8'	>10,000	200	>9,800
	9'	WET		

Note: All readings are in parts per million (ppm).

DRAFT

TABLE 2

GROUNDWATER ANALYTICAL RESULTS

CONTAMINANT	MW-1	MCL OR GUIDANCE * CONCENTRATION
Benzene	221	1 ppb
Ethylbenzene	947	2 ppb
Toluene	3,900	24 ppb
Xylenes	5,300	50 ppb
Total VOA's	10,368	50 ppb

*MCL is the maximum contaminant level acceptable in drinking water, per Chapter 17-550 F.A.C. Guidance concentrations (from EPA) are often used by FDEP in groundwater contamination assessments as concern levels.

All results are in parts per billion (ppb).

DRAFT

PLATES

DRAFT

LEGEND

▲ TEMPORARY MONITORING WELL

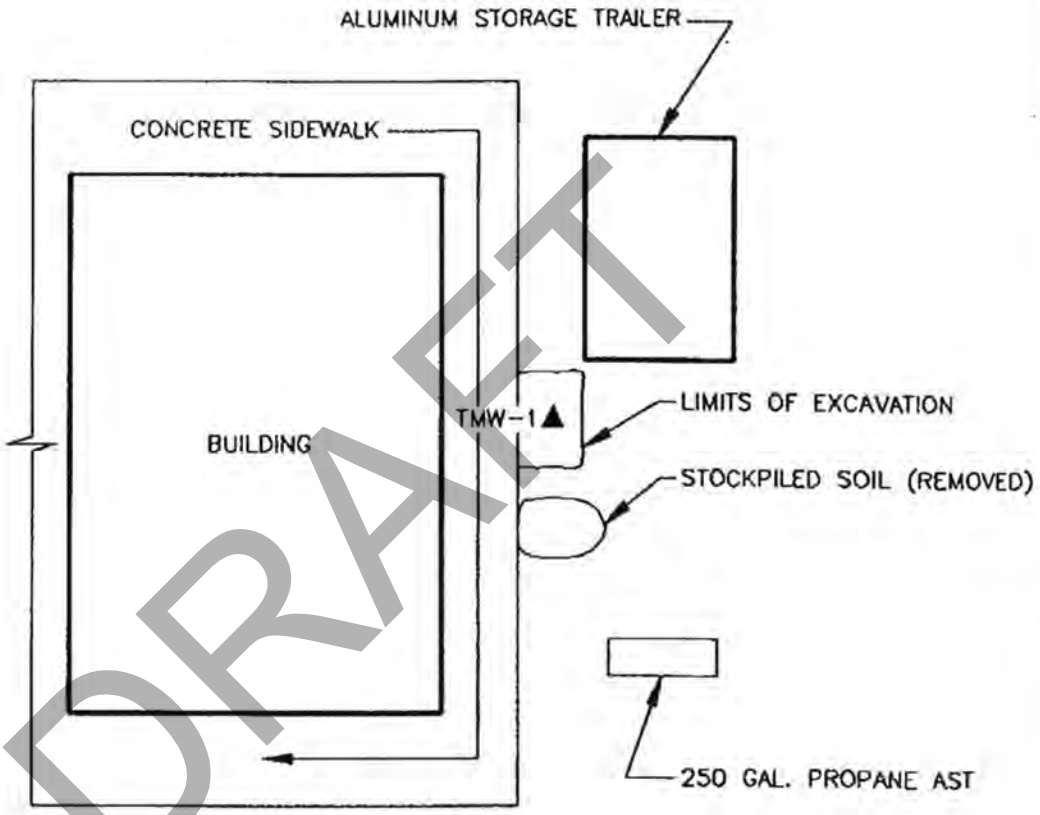

DRAFT

MONITORING WELL LOCATION PLAN

SCALE: 1" = 10'

PROJECT No. 93-E-308	CLOSURE ASSESSMENT	
DATE: DECEMBER 1993	D.O.T. MILEPOST # 267 FLORIDA'S TURNPIKE	Meyers & Associates Engineering Consultants
PLATE No. 1	ST. CLOUD, FLORIDA	

LEGEND

+ OVA SAMPLING LOCATION

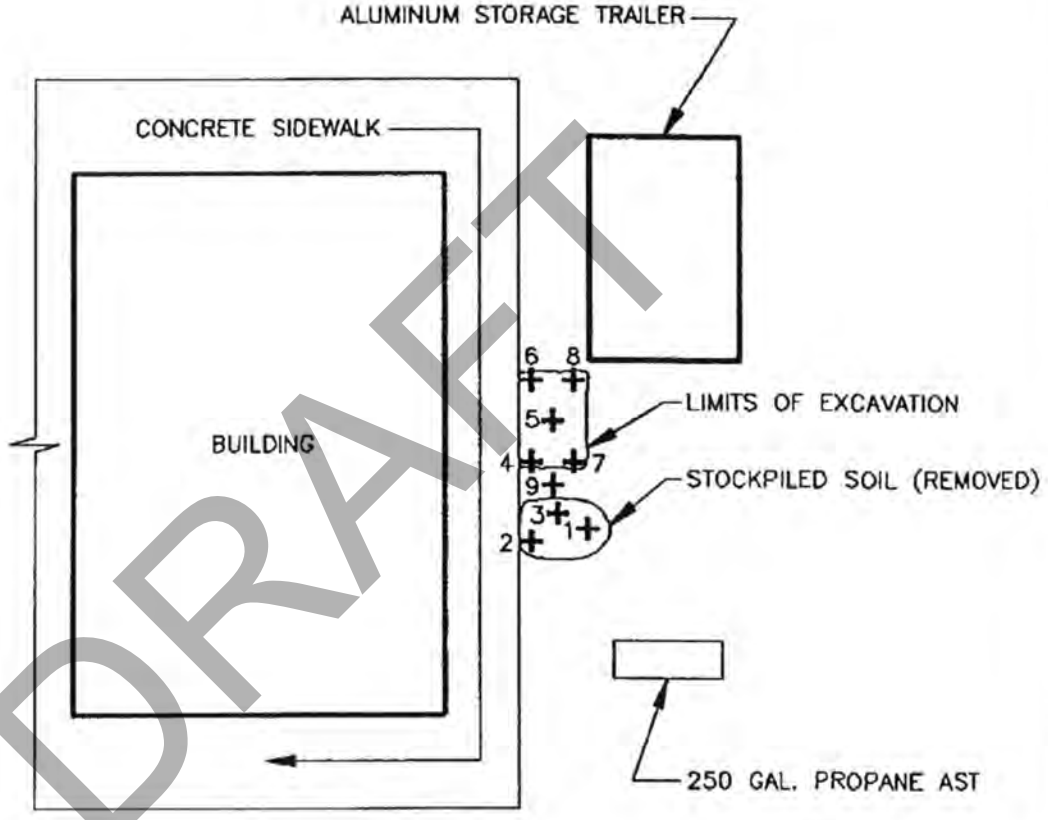

DRAFT

MONITORING WELL LOCATION PLAN

SCALE: 1" = 10'

PROJECT No. 93-E-308	CLOSURE ASSESSMENT	Meyers & Associates Engineering Consultants Inc.
DATE: DECEMBER 1993	D.O.T. MILEPOST # 267 FLORIDA'S TURNPIKE	
PLATE No. 2	ST. CLOUD, FLORIDA	

Site No. 50

Earth Resources Consultants Inc.; Woodall Auto Wholesale

DRAFT

Department of Environmental Protection

Jeb Bush
Governor

Central District
3319 Maguire Boulevard, Suite 232
Orlando, Florida 32803-3767

Colleen Castille
Secretary

May 18, 2004

Ms. Ann Blakeley
Earth Resources Consultants Inc
1227 Marshall Farms Road
Ocoee, Florida 32861

OCD-HW-C-04-0201

Earth Resources Consultants Inc.
Generator Status

Dear Ms. Ann Blakeley,

The Florida Department of Environmental Protection would like to update their Hazardous Waste Generator Files. Review of the records has identified your facility as a Transporter of Hazardous Waste with EPA identification number FLD980840557. A Hazardous Waste Transporter is defined as a person who engages in the offsite transportation of hazardous waste by air, rail, highway or water. In order to update our files your assistance is needed to complete the enclosed form (EPA Form 8700-12) and mail it back to:

Hazardous Waste
3319 Maguire Boulevard
Suite 232
Orlando, FL 32803-3767

Also enclosed in this letter is information to assist you in determining your generator size. If you have any questions, please feel free to call me at (407) 893-3323.

DRAFT

Sincerely yours,

Janine Kraemer

Janine Kraemer, CHMM
Environmental Specialist
Hazardous Waste Program

Facility Detailed List Report

Number of Facilities = 1

Facility Info

Facility ID	County	Status	EPA ID	Other ID	Old Fac. ID	Follow Up
77495	Orange	A - Active - Waste Generator	FLD980840557	DIST 1	4828209	N - None Needed
Facility Name	**Mailing Address**	**Location Address**	**Contact**	**Title**	**Phone**	**E-mail Address**
Woodall Auto Wholesale	1227 Marshall Farms Rd Ocoee, FL 34761	1227 Marshall Farms Rd Ocoee, 34761	Robert Woodall Jr	President	(407) 654-4158	robert@woodallautowholesale.com
SIC Code	**Gen Stat**	**Total HW Disposal**	**Data Type**	**Date**	**Org Contact**	**Org Code**
5521 - Retail Trade - Used Car Dealers	N - NOT A HAZARDOUS WASTE GENERATOR	0	X - Esqg Verification	11/11/2016	Martha Worland	48 - Orange

Full-Time Employees	Facility Updated Date
10	11/11/2016 3:17:43 PM

Comments:

Comment Date	Comment
11/18/2003	3207-542516
10/24/2007	Btr# 3207 0542515 With Surcharge- Shop Foreman-Did Not Know About The Land Fill Rstriction On Lamps-He Will Be Storing The Lamps As Universal Waste-Time On Site .75-Pp-.75
9/17/2009	They'Re Now Accumulating Lamps, Proper Storage.
1/10/2012	~100# Of Lead Tire Weights Accumulated; Providing Info To Rp For Disposal/Recycling. "Retention Pond" Is Actually A Reverse-Swale Above Wetland Area -- No Problems, But Will Require Eventual Cleanout At Inlet Flume.
6/19/2014	No Discrepancies/Violations. Pond Is Npdes Compliant.
11/11/2016	No Operational Changes From 2014, No Discrepancies. 'Pond' Is Npdes-Compliant.

Waste Info

Waste Type	Storage Method	Disposal Method	Mo. (Units)	Max Mo. (Lbs)	Lbs/ Year	Disposal Location	Ques Storage	Ques Disposal	RCRA Hazardous
BDEB - Lead-Acid Batteries	GF - Piled On The Floor Or Table	ER - Exempt Recycle (Battery, Etc)	20 (UNITS)	760	9120	Off-Site	N	N	N
LDEB - Fluorescent Lamps/Devices	OG - Other Good	EE - Universal Waste	8 (4 FT FLUORESCENT TUBES)	4	13	Off-Site	N	N	N
MSEM - Solids - Scrap Metals, Solder, Circuit Boards	C3 - 10-39 Gallon Container	ER - Exempt Recycle (Battery, Etc)	2 (POUNDS)	2	20	Off-Site	N	N	N
Comments: Lead Tire Weights									
UPEO - Used Oils & Other Lubricants	TA - Tanks Above Ground	EU - Shipped For Used Oil Recycling	6 (GALLONS)	46	549	Off-Site	N	N	N
Comments: Tank Is Inside, Labeled.									
UUNO - Uncrushed Oil Filters	C5 - 40 Or More Gallon Container	EU - Shipped For Used Oil Recycling	4 (UNITS)	9	106	Off-Site	N	N	N

Activity Info

Activity Type	Description	Activity Date	Return To Compliance Date
DA	DEP Automotive Repair Handbook	9/17/2009	
MM	Fluorescent lamps/Mercury Containing Devices	10/24/2007	10/24/2007
PC	RETENTION POND ON SITE	1/10/2012	

DRAFT

Site No. 51

Former Statewide Station - Texaco, Former Chevron Statewide Station, Dependable Motor Sales, Pepboys #1811

DRAFT

Florida Department of Environmental Protection
Bureau of Petroleum Storage Systems
Facility Inspection Cover Page
Facility Information

District: CD
County: Orange
Facility ID#: 9808121
Name: Former Statewide Station-Texaco Service Station
11460 W Colonial Dr
Ocoee, FL 34761
Contact: Denise Dixon
Phone: 770-984-3165

Type: Retail Station
Status: Closed
Latitude: 28:33:04.2568
Longitude: 81:32:59.5080
LL Method: DPHO
LL Status: REVIEWED
Status Date: 06//15/2006

Account Owner Information

Name: Chevron Products Co
2300 Windy Ridge Pkwy Ste 575 South
*** Use Stcm-3941 ***
Atlanta, GA 30339
Phone: 770-984-4127

Effective Date: 05/24/2006
Placard#/Date: -

No Tank Owner information found!

No Tank Information found!

***Note: Construction, Piping, and Monitoring Info not shown for CLOSED tanks (Status of A or B).**

DRAFT

No Insurance Documents found!

No OPEN violations found!

Discharge Information

Discharge Date	Cleanup Status	Score	Eligibility Info	Site Manager	Phone
04/21/2003	Inactive	29	-	Nicolson_B	(407)836-1466

End of Data for Facility #: 9808121

Facility Detailed List Report

Number of Facilities = 1

Facility Info

Facility ID	County	Status	EPA ID	Other ID	Old Fac. ID	Follow Up
75781	Orange	A - Active - Waste Generator	NA	DIST 1	4825919	N - None Needed
Facility Name	**Mailing Address**	**Location Address**	**Contact**	**Title**	**Phone**	**E-mail Address**
Pep Boys 1811	11460 W Colonial Dr Ocoee, FL 34761	11460 W Colonial Dr Ocoee, 34761	Michael Ferrino	Manager	(407) 654-9847	svcmngr1811@pepboys.com
SIC Code	**Gen Stat**	**Total HW Disposal**	**Data Type**	**Date**	**Org Contact**	**Org Code**
7538 - Services - General Automotive Repair Shops	3 - Cond Exempt Small Quantity Generator	337	X - Esqg Verification	11/20/2018	Martha Worland	48 - Orange
Full-Time Employees	**Facility Updated Date**					
4	11/26/2018 12:41:14 PM					

Comments:

Comment Date	Comment
4/22/2003	Keep Disposal Receipts On Site. Overall Good Hazardous Waste Management.
1/31/2008	No Btr On Site (Add). Disposal Receipts Sent To Corporate; Will Allow Two Weeks To Obtain. Facility Serviced By Septic. No O/W/S/ On Site. All Drainage Leads To Drainage Ditch Adjacent To W Colonial Dr.
2/20/2008	Receipts Provided; Disposal Quantities Determined.
4/20/2010	No Operational Changes. Provided 2 Used Oil Labels For Drums.
3/7/2012	No Changes, No Discrepancies.
8/27/2014	Provided Used Oil Stencil For Portable Caddy. No Pond.
10/24/2016	New Manager And Lamps Have All Been Switched To Led -- Otherwise No Changes.
11/20/2018	New Business (Was Just Brakes, Now Pep Boys) - Same Owner. Used Oil Tank Unlabeled, Stencil Provided. Used Oil Filter Drums Stored Inside 2ndary Containment Clamshell -- One Unlabeled, Other Overflowing And Labeled 'Mop Water'. Provided Used Oil Brochure And Filters Stencil. One 'Orphan' 5-Gal Bucket Found By Oil Tanks; Rp Opened To Reveal Half-Full Of Old Latex Paint. Advised To Dispose.

Waste Info

Waste Type	Storage Method	Disposal Method	Mo. (Units)	Max Mo. (Lbs)	Lbs/ Year	Disposal Location	Ques Storage	Ques Disposal	RCRA Hazardous
BDEB - Lead-Acid Batteries	GF - Piled On The Floor Or Table	RD - Reverse Distribution (Pharmaceuticals)	60 (UNITS)	2280	22800	Off-Site	N	N	N
MSEM - Solids - Scrap Metals, Solder, Circuit Boards	C3 - 10-39 Gallon Container	HH - Shipped For Hw Rcra Treatment	2 (POUNDS)	2	24	Off-Site	N	N	N
Comments: Metal Brake Shavings									
MSEM - Solids - Scrap Metals, Solder, Circuit Boards	C1 - 0-9 Gallon Container	RD - Reverse Distribution (Pharmaceuticals)	5 (POUNDS)	5	60	Off-Site	N	N	Y
Comments: Tire Weights Go Back With Batteries.									
NPIA - Mineral Spirits-Parts Cleaner	OP - Parts Washer	HH - Shipped For Hw Rcra Treatment	8 (GALLONS)	53	211	Off-Site	N	N	Y
NPIA - Mineral Spirits-Parts Cleaner	C1 - 0-9 Gallon Container	HH - Shipped For Hw Rcra Treatment	5 (GALLONS)	33	66	Off-Site	N	N	Y
Comments: C1 = Brake Parts Washer.									
UPEO - Used Oils & Other Lubricants	TA - Tanks Above Ground	EU - Shipped For Used Oil Recycling	250 (GALLONS)	1905	20574	Off-Site	N	N	N
Comments: Double-Walled Tank Stored In Semi-Open Shed, On Concrete, In Back Of Shop. Tank Unlabeled - Provided Stencil.									
UREH - Rags With Oil	C3 - 10-39 Gallon Container	EC - Commercial Laundry (Rags)	300 (UNITS)	33	396	Off-Site	N	N	N
Comments: No Chlorinated Or Listed Solvents Used Here -- Only Solvent Is Mineral Spirits In Parts Washer.									
UUNO - Uncrushed Oil Filters	C5 - 40 Or More Gallon Container	EU - Shipped For Used Oil Recycling	200 (UNITS)	440	5280	Off-Site	N	N	N
Comments: Drums Stored In 2ndary Containment 'Clamshell' In Back Of Shop. Label On Inside Back Of Containment Gone, And Open, Overflowing Drums Of Filters Were Labeled 'Mop Water'. Provided Stencil, And Told Rp To Get Overflow Into Another Drum And Close.									

Activity Info

Activity Type	Description	Activity Date	Return To Compliance Date

DRAFT

DX	Other materials(specify in comments)	11/20/2018	
DX	Other materials(specify in comments)	4/20/2010	
DX	Other materials(specify in comments)	8/27/2014	
MM	Fluorescent lamps/Mercury Containing Devices	1/31/2008	1/31/2008
MQ	DEP Small Quantity Generator Handbook	1/31/2008	1/31/2008
MU	Summary of Used Oil / Used Oil Filter Regs	1/31/2008	1/31/2008
MU	Summary of Used Oil / Used Oil Filter Regs	11/20/2018	
OC	FAILURE TO LABEL USED OIL CONTAINERS 279.22	11/20/2018	
OC	FAILURE TO LABEL USED OIL CONTAINERS 279.22	4/20/2010	4/20/2010
OF	OIL FILTER STORAGE ISSUES 62-710.850(5)(A)	11/20/2018	
OL	FAILURE TO LABEL OIL FILTER DRUMS 62-710.850(5)	11/20/2018	

DRAFT

Facility Detailed List Report

Number of Facilities = 1

Facility Info

Facility ID	County	Status	EPA ID	Other ID	Old Fac. ID	Follow Up
128400	Orange	A - Active - Waste Generator	NA	DIST 3		N - None Needed
Facility Name	**Mailing Address**	**Location Address**	**Contact**	**Title**	**Phone**	**E-mail Address**
Dependable Motor Sales	11460 E Colonial Dr Orlando, FL 32817	11460 E Colonial Dr Orlando, 32817	Kal Laham	Manager	(407) 237-0998	dependablemotors@yahoo.com
SIC Code	**Gen Stat**	**Total HW Disposal**	**Data Type**	**Date**	**Org Contact**	**Org Code**
5521 - Retail Trade - Used Car Dealers	N - NOT A HAZARDOUS WASTE GENERATOR	0	X - Esqg Verification	11/29/2018	S. Rich	48 - Orange

Full-Time Employees	Facility Updated Date
2	11/30/2018 9:33:05 AM

Comments:

Comment Date	Comment
6/2/2005	O/L 3207-590447
2/20/2008	Btr 3207-0590447 .50/.75
9/16/2013	In Compliance
3/18/2010	Btr 3207-1074610, No Pond On Site Drainage To Street. Small 2 Man Shop,Parts Washer Empty Not Used For Years
3/22/2012	Btr 3207-1074610 , Used Oil Needs Secondary Containment Recheck 30 Days.No Retention Pond.
5/4/2012	Used Oil Now In Secondary Containment System
11/29/2018	Btr Good, No Pond, Left Stencils For Used Oil And Used Oil Filters, Left Lamp Brochure And Label, No Rag Services Only Uses Paper Towels, No Parts Washer, Batteries Are A 1:1 Exchange, Has About 500 Tires On Site And Was Educated About The Number Of Tires He Can Keep Without Needed A Permit.

Waste Info

Waste Type	Storage Method	Disposal Method	Mo. (Units)	Max Mo. (Lbs)	Lbs/ Year	Disposal Location	Ques Storage	Ques Disposal	RCRA Hazardous
BDEB - Lead-Acid Batteries	GF - Piled On The Floor Or Table	ER - Exempt Recycle (Battery, Etc)	1 (UNITS)	38	456	Off-Site	N	N	N
LDEB - Fluorescent Lamps/Devices	C1 - 0-9 Gallon Container	AD - Awaiting Disposal - Planned	2 (4 FT FLUORESCENT TUBES)	1	1	Off-Site	N	N	N
Comments: Slowly Changing To Led Lights									
UPEO - Used Oils & Other Lubricants	C5 - 40 Or More Gallon Container	EU - Shipped For Used Oil Recycling	13 (GALLONS)	99	1189	Off-Site	N	N	N
Comments: Needs Secondary Containment									
UUNO - Uncrushed Oil Filters	C1 - 0-9 Gallon Container	EU - Shipped For Used Oil Recycling	10 (UNITS)	22	264	Off-Site	N	N	N

Activity Info

Activity Type	Description	Activity Date	Return To Compliance Date
DX	Other materials(specify in comments)	11/29/2018	11/29/2018
MM	Fluorescent lamps/Mercury Containing Devices	2/20/2008	2/20/2008
MU	Summary of Used Oil / Used Oil Filter Regs	2/20/2008	2/20/2008
OE	OILCONTAINER W/ NO 2ND CONTAINMENT 62-710.401(6)	3/22/2012	5/4/2012

DRAFT

DATA ENTERED

DEP Form # 62-761.900(2)
Form Title: Storage Tank Registration Form
Effective Date: July 30, 1997
DEP Application No.
By:

MAY 24 2006

Florida Department of Environmental Protection

Twin Towers Office Bldg. • 2600 Blair Stone Road • Tallahassee, Florida 32399-2400

Storage Tank Facility Registration Form

Submit a completed form for the facility when registration of storage tanks or compression vessels is required by Chapter 376.303, Florida Statutes

Please review Registration Instructions before completing the form.

98081121

Please check all that apply	[√] New Registration	[ ] New Owner	[ ] New Tanks
	[ ] Facility Info Update/Correction	[ ] Owner Info Update/Correction	[ ] Tank Info Update/Correction

A. FACILITY INFORMATION

County: Orange | DEP Facility ID: Pending

Facility Name: Former Statewide Station, Texaco Service Station
Facility Address: 11460 West Colonial Dr. City: Ocoee Zip:
Facility Contact: Denise Dixon Business Phone: (770) 984-3165
Facility Type(s): Other - Former retail station NAICS Code: 447190 Financial Responsibility: Self insured

24 Hour Emergency Contact: Denise Dixon Emergency Phone: (770) 984-3165

B. RESPONSIBLE PERSON INFORMATION - Identify individual(s) or Business(es) responsible for storage tank management, fueling operations, and/or cleanup activities at the facility location named above. **Provide additional information in an attachment if necessary.**

Name: Chevron Environmental Management Co.	Facility - Responsible Person Relation Type:	Effective Date
Mail address: 2300 Windy Ridge Pkwy. Suite 575 South	[√] Facility Account Owner (pays fees)	
City, ST, Zip: Atlanta, GA 30339	Facility Account Owner information must be provided when the facility contains active or out of service storage tanks on site.	
Contact: Denise Dixon		
Telephone: 770-984-3165	STCM Account Number (if known)	
Identify other appropriate facility relationships for this party: [ ] Facility Owner/Operator [ ] Property Owner [√] Storage Tank Owner		

Name:	Other owner, relationship type(s)	Effective Date
Mail address:	[ ] Facility Owner/Operator	
City, ST, Zip:	[ ] Property Owner	
Contact:	[ ] Storage Tank Owner	
Telephone:	[ ] Other:	

C. TANK/VESSEL INFORMATION - Complete one row for each storage tank or compression vessel system located at this facility.

Tank ID	T/V	A/U	Capacity	Installed	Content	Status/Effective Date	Construction	Piping	Monitoring
			UST's Removed		Circa	1985-1986			
			Contamination Site						

Certified Contractor (performing tank installation or removal): N/A DBPR License No.:

Registration Certification: To the best of my knowledge and belief, all information submitted on this form is true, accurate, and complete.

Denise Dixon, Project Manager — Denise Dixon — 5/15/06
Printed Name & Title — Signature — Date

DEP 62-761.900(2)

Northwest District	Northeast District	Central District	Southwest District	Southeast District	South District	Marathon Branch Office
160 Governmental Center Blvd.	7825 Baymeadows Way, Suite B200	3319 Maguire Blvd., Suite 232	3804 Coconut Palm Drive	400 North Congress Ave.,	2295 Victoria Ave., Suite 364	2796 Overseas Hwy., Suite 221
Pensacola, FL 32501	Jacksonville, FL 32256	Orlando, FL 32803	Tampa, FL 33619	W Palm Beach, FL 33416	Fort Myers, FL 33901	Marathon, FL 33050
850-595-8360	904-448-4300	407-894-7555	813-744-6100	561-681-6600	941-332-6975	305-289-2310

DRAFT

RECEIVED MAY 11 2006 DEP/DWM/PRODUCTS CLEANUP

STCM# 58718

TALLA... COPY

RECEIVED
ENVIRONMENTAL
PROTECTION DIVISION

2008 SEP 17 PM 3:10

ARCADIS
Infrastructure, environment, facilities

ARCADIS U.S., Inc.
185 NW Spanish River Blvd
Suite 110
Boca Raton
Florida 33431
Tel: 561.750.3733
Fax: 561.395.8411
www.arcadis-us.com

Mr. Mark A. Naughton
Senior Environmental Case Manager
Orange County Environmental Protection Division
800 Mercy Road, Suite 4
Orlando, FL 32808

Environmental

Subject:
Source Removal Report
Former Chevron 307250
11460 West Colonial Drive
Ocoee, Orange County, Florida
FDEP No. 489808121



Date:
September 15, 2008

Contact:
Richard Kappes, P.E.

Phone:
561.750.3733 x227

Email:
Richard.Kapppes@
arcadis-us.com

Our ref:
B0045409.0001

Florida License Numbers:

Engineering
EB00007917

Geology
GB564

Landscape Architecture
LC26000269

Surveying
LB7062

Dear Mr. Naughton:

On behalf of Chevron Environmental Management Company (Chevron), ARCADIS is pleased to submit this Source Removal Report (SRR) to the Orange County Environmental Protection Division (Division). This SRR has been prepared in accordance with Chapter 62-770.300 Interim Source Removal, Florida Administrative Code (FAC) and the Division's April 30, 2008 Time Extension – Limited Scope Remediation Monitoring Plan letter, received by ARCADIS on May 12, 2008.

This SRR summarizes activities conducted at Former Chevron #307250 (the site) including monitoring well abandonment, mobilization and site preparation, excavation activities, health and safety concerns, and site restoration. The site is located at 11460 West Colonial Drive, Ocoee, Orange County, Florida. A site map is included as Figure 1.

Site History

The site currently operates as a Just Brakes auto repair facility. Formerly, the site operated as a retail petroleum service station. Previous assessment activities concluded that a shallow and weathered unleaded gasoline source in low permeability soil, was localized in the vicinity of the former dispenser islands. Impacts are primarily in the vadose zone (0 to 4 feet below ground surface [bls]) and extend to the base of the fluctuating water table (4 to 6 ft bls). Groundwater impacts

DRAFT

have been observed extending from the former dispenser islands to a monitoring well located in the right of way across West Colonial Drive.

Site assessment was completed in 2007 and approved by the Division's September 24, 2007 Supplemental Site Assessment Report review correspondence.

Excavation Overview

The purpose of this source removal was to remove identified vadose zone and smear zone petroleum-impacted soil from which groundwater impacts were emanating. A predetermined volume of soil to be removed from within the excavation area was referenced in the Site Assessment Report and subsequent addendums, which was approved by the Division. The scope of work completed below is, in part, a result of the November 8, 2007 Chevron Remedial Strategy Review Team (RSRT) meeting, which concluded that ARCADIS would implement a limited, pre-determined and fixed-extent excavation to address shallow soil impacts. Per the RSRT meeting, additional soil borings were installed onsite on December 17, 2007, and submitted for laboratory analysis. Laboratory analytical results obtained from the December 17, 2007 soil sampling event were used to further define the lateral and vertical extent of the excavation area..

DRAFT

Pre-Source Removal Activities

Prior to implementing excavation activities, onsite preparation was conducted beginning from July 3, 2008 through July 13, 2008. ARCADIS observed site preparation tasks performed by Groundwater Protection, Inc. (GPI) and Groundhound Utility Locate Services (Groundhound). Onsite preparation tasks included monitoring well abandonment and underground utility location. On July 3, 2008, ARCADIS observed Groundhound identify underground utilities at the site. On July 11, 2008, ARCADIS observed the abandonment of three monitoring wells (MW-6, MW-7R, and MW-11) located within and directly adjacent to the excavation area. GPI abandoned the three monitoring wells in accordance with applicable FDEP SOPs. Monitoring well abandonment reports provided by GPI are included as **Appendix A**.

In addition to onsite preparation tasks, on July 7, 2008, a pre-mobilization safety call was held between ARCADIS and the remediation subcontractor, Big Bend Environmental Services (BBES) to further discuss project set up and site logistics, verification of training documentation, health and safety measures including the site

specific HASP, Journey Management Plans (JMPs), various Job Loss Analysis (JLAs), and traffic control plans.

Source Removal Implementation

On July 13, 2008, an onsite pre-construction meeting was held between ARCADIS and BBES. Discussions further involved logistics of excavation activities, health and safety concerns, and estimated time frames of activity completion. Beginning July 14, 2008, Source Removal Activities began at the site.

A total of approximately 485 tons of potentially petroleum-impacted vadose and smear zone soil were removed from the site. Below is a daily summary of excavation activities at the site.

Day 1 – July 14, 2008

Prior completion of the General Permit to Work, an onsite, comprehensive review of the site specific HASP occurred with ARCADIS and BBES personnel in attendance. Health and safety precautions were discussed, JLAs were reviewed and modified as applicable, and emergency procedures were reviewed. In addition, site specific health and safety tests were completed by all onsite personnel to verify the level of understanding required to complete work at the site had been attained in accordance with specifications set forth by the LPS, the site specific HASP, and CEMC's HASP.

A certified electrician provided isolation of electric lines using lock out/tag out (LOTO) procedures extending to and within the area of the proposed excavation.

Water barricades were used to barricade the northern portion of the site nearest West Colonial Drive and the existing Just Brakes sign. Temporary steel fencing was erected to enclose the entire perimeter of the site. Site set up is illustrated on **Figure 2**.

Upon completion of LOTO activities and site safety set up of water barricades and temporary fencing, Big Bend Environmental Services, Inc (BBES) began removal of concrete and asphalt pavement from within the excavation area. Concrete and asphalt removed from the area was placed into roll-off dumpsters for offsite disposal.

DRAFT

Day 2 – July 15, 2008

Chevron personnel were present onsite, and conducted a Chevron Level III Safety Audit in regard to onsite activities performed by ARCADIS and BBES, including personnel work roles and tasks, and supporting documentation.

Continuation and completion of asphalt and concrete removal from within the excavation area was conducted by BBES. Concrete and asphalt removed from the area to be excavated was placed into roll-off dumpsters for offsite disposal.

Day 3 – July 16, 2008

Prior to commencement of source removal activities, excavation perimeter location points for purpose of air monitoring by use of an Organic Vapor Analyzer equipped with a Flame Ionization Detector (OVA-FID) were designated by ARCADIS personnel. A total of six initial points were selected for air monitoring. The determination of additional air monitoring points surrounding the perimeter of the exclusion zone was contingent upon wind direction and innermost exclusion zone air monitoring readings. During excavation activities, results obtained from OVA-FID air monitoring readings were assessed to determine if breathing zone impacts were in excess of action limits set forth in the site Health and Safety Plan (HASP); and if an upgrade from Level D personal protective equipment (PPE) and/or an implementation of engineering controls was necessary. In addition to OVA–FID air monitoring readings, Draeger tubes were used to indicate the potential presence of benzene within the breathing zone. Draeger tubes were drawn in accordance with the site specific HASP as air monitoring readings indicated necessary. The lower explosive limit (LEL) was also recorded from the excavation during source removal activities. Air monitoring perimeter points are illustrated on **Figure 3**. OVA-FID air monitoring logs including benzene draegger tube readings are provided within **Appendix B.**

Excavation activities began at the east end of the excavation area. Excavation limits were pre-determined by historical soil boring laboratory analytical data, confirmed by additional soil boring installation for laboratory analysis conducted December 17, 2007. During source removal activities, ARCADIS personnel were present within the exclusion zone, and acted as a spotter for activities performed by BBES, including vehicular maneuvering, loading of trucks, and excavating with respect to the overhead canopy. Personnel within the exclusion zone donned Level D PPE while conducting excavation activities.

DRAFT

Confirmatory side-wall soil screening was conducted using an OVA-FID post soil removal. Soil screening results indicate minimal detections of organic vapors within sidewall soil sample headspace; thus, the heaviest confirmed petroleum-impacted onsite soils had been removed as part of the predetermined excavation limits. Excavation limits and soil screening locations are illustrated on **Figure 4**. Soil screening results are summarized in **Table 1.**

Approximately 90 tons of impacted soil were hauled offsite, and disposed of at the Waste Management, Inc. (WMI) Okeechobee Landfill located in Okeechobee, Florida. Non-Hazardous Waste Manifests and load tickets are included as **Appendix E**.

Health and Safety concerns encountered during the source removal activities of Day 3 are as follows:

- During excavation activities, formerly unidentified product piping was uncovered. To verify if cutting the three former product pipes was safe, a small hole was drilled using very low rotations per minute and lubrication in order to prevent sparking. The OVA-FID probe and the LEL meter probe was inserted into each drilled hole. OVA-FID results indicate the vapors were concentrated to an extent which caused the flame of the OVA-FID to be smothered. Inserting the LEL probe into the unknown pipes indicated LEL readings were greater than 85% of the LEL, in excess of action limits set forth in the site specific HASP. In order to mitigate the potential for fire or explosion, prior to cutting the pipes for removal, an inert nitrogen gas was be placed into the pipes to displace vapors.

- During excavation activities, no air monitoring results were sustained above readings to exceed action limits set forth in the site specific HASP; however, peak readings were encountered to exceed action limits set forth in the HASP. In order to mitigate vapors, engineering controls were implemented during onsite excavation activities. Large industrial fans were strategically placed onsite, along the perimeter of the excavation, to displace any trapped volatile organic vapors within the work zone. Fans were positioned and moved as necessary, taking into consideration wind direction and speed. In addition, the excavation process was slowed in order to allow the dispersion of vapors originating from the excavation area. Engineering controls proved

DRAFT

successful in the mitigation to vapors, all personnel continued work in Level D PPE.

Day 4 – July 17, 2008

Excavation activities continued July 17, 2008. Preparation to remove the former product lines located within the excavation area on July 16, 2008, began with removing the threaded galvanized pipe fittings to further investigate the lines. Product was observed within the pipes upon removal of the fittings, and was absorbed with petroleum sorbent pads contained within a 5-gallon bucket. The sorbent pads were then combined with the impacted soil for offsite disposal. The former product lines were then purged with an inert nitrogen gas in order to ventilate and displace the fumes contained within. Post nitrogen application, LEL and oxygen readings were taken from the former product piping, and exhibited reading of less than 10% prior to cutting the piping. The former fuel lines were then removed from the surrounding soil. Two lines extended to approximately 5 feet east of the excavation, toward the former underground storage tanks (USTs); one line fully extended to the area of the former USTs. Product piping was disposed of within onsite roll-off dumpsters.

Air monitoring was conducted using an OVA-FID, benzene Draeger tubes, and LEL meter during excavation activities as referenced within descriptions of Day 3 activities. Due to wind speed and direction, two additional air monitoring points, numbers 7 and 8, were designated during July 17, 2008 excavation activities. Air monitoring locations are illustrated on **Figure 3**; air monitoring logs including benzene Draeger tube readings are provided as **Appendix B**.

Excavation activities continued, extending to the west end of the excavation area. Personnel within the exclusion zone donned Level D PPE while conducting and observing excavation activities. Confirmatory side-wall soil screening was conducted using an OVA-FID post soil removal. Soil screening results indicate the westernmost predetermined excavation sidewall exhibited elevated OVA-FID readings, thus an additional section of the westernmost sidewall was over excavated approximately 3 feet to the west, and extending to approximately 6 feet in length to remove potentially impacted soils in the vicinity. Subsequent to over-excavation, the adjusted westernmost soil sidewall was screened in the field using an OVA-FID. Based on screening results, it was determined the potential for petroleum-impacted soil within the westernmost sidewall was removed from the excavation area. Cumulative soil screening results indicate minimal detections of organic vapors within excavation

DRAFT

sidewalls remained; hence, the petroleum-impacted onsite soils had been removed as part of the excavation limits. Excavation Limits and OVA-FID soil screening results are illustrated on **Figure 4**. OVA-FID soil screening results are provided in **Table 1.**

A total of four confirmatory soil samples were collected on July 17, 2008 for laboratory analysis upon the cessation of excavation activities. One confirmatory soil sample was collected from each excavation sidewall; north, east, south and west walls. A confirmatory soil sample from the bottom of the excavation was not collected because water was present at the base of the excavation. Soil samples were collected in accordance with FDEP SOPs and submitted to TestAmerica Laboratories, Inc. (TestAmerica), Pensacola, Florida, for the analysis of benzene, toluene, ethylbenzene, total xylenes, and methyl tert-butyl ether (BTEX/MTBE) using EPA Method 8021B, for polynuclear aromatic hydrocarbon (PAH) compounds using EPA Method 8270C low level, and for total petroleum hydrocarbon (TPH) using the FL-PRO Method.

Analytical results indicate the soils collected during the July 17, 2008 sampling event did not exhibit concentrations of concern (COCs) exceeding the Soil Cleanup Target Levels (SCTLs) pursuant to Table II of Chapter 62-777, Florida Administrative Code (FAC). Locations and depths of soil samples, and laboratory analytical results of excavation soil sidewall sampling are illustrated on **Figure 5**. Tabulated soil analytical results are provided as **Tables 2A** and **2B**. Benzo (a) pyrene conversion sheets for equivalency of PAH compounds detected within the north and east soil sidewalls are provided as **Appendix C**. The complete laboratory analytical report and chain of custody are included as **Appendix D**.

DRAFT

On July 17, 2008 approximately 191 tons of impacted soil were hauled offsite and disposed of at the WMI Okeechobee Landfill located in Okeechobee, Florida. Non-Hazardous Waste Manifests and load tickets are included as **Appendix E**. Additional soil was stockpiled, overlain and underlain by bermed visqueen to prevent soil leaching during potential rainfall.

Day-5 July 18, 2008

Backfill activities commenced July 18, 2008. Investigation of soil underlying the former product lines was conducted. Soil samples were collected from the area and screened in the field using an OVA-FID. Screening results indicate no potential impacts were present within the soil underlying the product lines; thus, no additional

soils were excavated. Soil screening locations and results are illustrated on **Figure 4**. Soil screening results are summarized in **Table 1.**

Approximately 205 tons of impacted soil was hauled offsite and disposed of at the Okeechobee Landfill located in Okeechobee, Florida. Non-Hazardous Waste Manifests and load tickets are included as **Appendix E**. With completion of soil transport of Day 5 Source Removal Activities, a total of 485 tons of impacted soil had been removed and disposed of offsite.

Approximately 535 tons of clean fill (375 tons) and #57 stone (160 tons) was utilized to backfill the excavated area to grade. The bottom 3 feet of the excavation was filled with #57 stone wrapped below and above with filter fabric to prevent finder grained soil from migrating into void spaces to minimize setting. The backfill within the excavation was compacted on 1-foot lifts beginning at 3 feet bls. In addition, piping was connected to the roof drains of the building to divert rainwater away from the excavation.

On July 18, 2008, Universal Testing Services, Inc. (Universal) collected a proctor soil sample from the clean fill for use in calculation of future compaction testing. A composite soil sample was collected from the clean fill prior to backfilling the excavation. The clean fill soil sample was submitted to PC&B Environmental Laboratories, Inc. for analysis of arsenic. Laboratory analytical results indicate that arsenic was not detected in the soil sample above the Direct Exposure Residential Soil Cleanup Target Level listed in Table II of Chapter 62-777, Florida Administrative Code. Laboratory results for the analysis of arsenic within the clean fill are included as **Appendix F**. Clean fill load tickets are provided in **Appendix G.**

DRAFT

Site Restoration Activities

Beginning July 20, 2008, site restoration activities, including re-installation of electrical conduits and energizing of electric lines within the formerly excavated area, the re-installation of the air line located within the formerly excavated area, additional soil compaction, surveying of the formerly excavated area for final grading, compaction soil testing, re-assembly of former dispenser islands concrete curbing, concrete slab pour, monitoring well installation, and asphalt paving. The site was restored to its original condition by July 25, 2008.

On July 21, 2008, ARCADIS provided oversight for onsite activities conducted by various subcontractors. Activities conducted by BBES include additional soil

compaction and final grading. Universal conducted soil density testing at 0-1, 1-2, and 2-3 foot intervals on both the north and south end of the formerly excavated area. Results of the soil density testing indicate compaction exceeded the minimum criteria of 95 % compaction in the areas and intervals examined. Results of the soil density test performed by Universal are provided in **Appendix H.** Nolan Concrete, Inc. (Nolan) poured a six inch concrete slab approximately 28 X 50 feet, within the limits of the formerly excavated area. The concrete pad was poured in the location of the former concrete pad, which had been removed prior to excavation activities.

On July 22, 2008, ARCADIS provided oversight for installation of replacement electrical and air lines by the certified electrician and BBES.

On July 24, 2008, electric conduit installation was completed, including running of the electric lines, and subsequent energizing.

In addition, ARCADIS provided oversight for monitoring well installation activities performed onsite and offsite by GPI. Three replacement monitoring wells were installed onsite (MW-6R, MW-7RR, and MW-11R), two new monitoring wells were installed offsite, within the right-of-way of westbound SR 50 (MW-19 and MW-21), and one new monitoring well (MW-20) was installed within the Ralph Johnson's Used Cars property, located across SR 50 from the site. Prior to monitoring well installation, direct push technology was utilized to obtain sleeved soil for purpose of lithologic description.

The three replacement and three new monitoring wells were installed using a hollow stem auger to a total depth of 12 feet bls. The monitoring wells were constructed with 10 feet of 2" diameter 0.010 slot polyvinyl chloride (PVC) well screen, 2 feet of 2" diameter PVC well riser, 11 feet of 20/30 silica sand filter pack, 1 foot of fine sand seal, and grout to surface. The wells were completed with a locking cap, an 8" manhole cover and a 2 X 2 foot square concrete pad. Monitoring well installation locations are illustrated on **Figure 6.** Soil boring logs are included as **Appendix I.** Monitoring well construction logs, completed by GPI, and monitoring well construction and development logs completed by ARCADIS are provided in **Appendix J.**

On July 25, 2008, ARCADIS provided oversight activities conducted by Perma-Stripe of Apopka, Florida including surface preparation and asphalt paving. Asphalt paving of the formerly excavated area, and adjacent areas damaged by source removal activities was completed in one day.

DRAFT

A photographic log depicting source removal restoration activities conducted at the site is provided as **Appendix K**.

Recommendations

ARCADIS recommends the implementation of Post Active Remediation Monitoring as detailed in the July 23, 2008 Limited Scope Remediation Monitoring Plan (RMP) and the Division's RMP response dated August 14, 2008. ARCADIS will collect groundwater samples as recommended in the Division's RMP August 14, 2008 response and report the findings in a separate Groundwater Sampling Report, for final approval of the proposed RMP.

DRAFT

ARCADIS

Should you have questions or comments in regard to this report, please contact Mr. Richard Kappes at 561.750.3733, x227.

Sincerely,

ARCADIS

FOR

Nicole Petrosky
Geologist II

I, Anthony O. Larenas, P.G. 2453, certify that I currently hold an active license in the State of Florida and am competent through education or experience to provide the geologic service contained in this report. I further certify that, in my professional judgment, this report meets the applicable requirements of Chapter 62-770 Florida Administrative Code, and was prepared by me or under my responsible charge. Moreover, I certify that ARCADIS holds an active Geology Business License #GB564 to provide the geologic service.

Anthony O. Larenas, P.G.
Staff Geologist
License No. 2453
Date: 9/15/2008

DRAFT

Copies:
Denise Dixon, Chevron
Paul Christensen, Christensen Family Trust I LTD

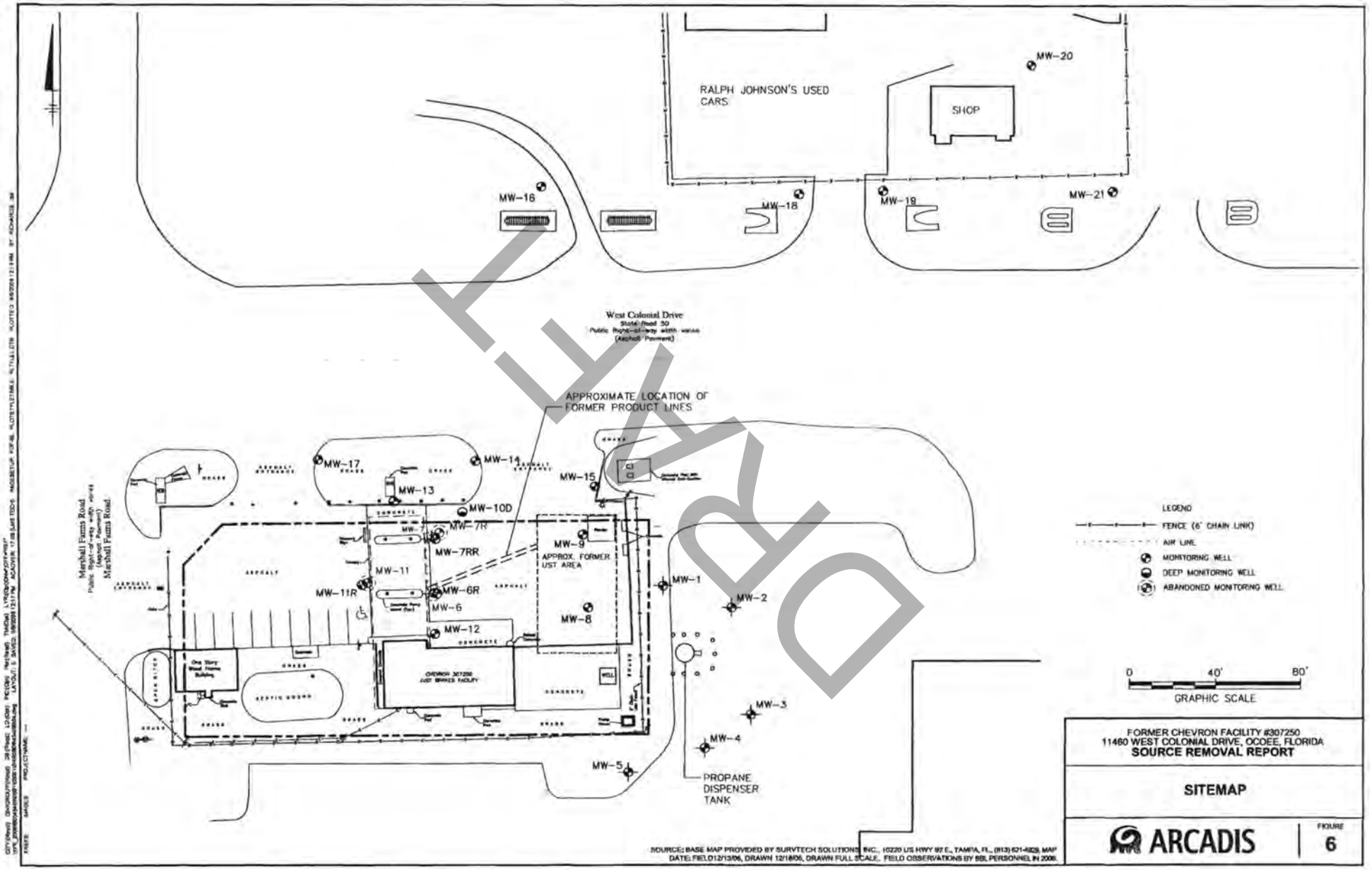

SOURCE: BASE MAP PROVIDED BY SURVTECH SOLUTIONS, INC., 10220 US HWY 92 E., TAMPA, FL., (813) 621-4829, MAP DATE: FIELD12/13/06, DRAWN 12/18/06, DRAWN FULL SCALE. FIELD OBSERVATIONS BY SSI PERSONNEL IN 2006.

FORMER CHEVRON FACILITY #307250
11460 WEST COLONIAL DRIVE, OCOEE, FLORIDA
SOURCE REMOVAL REPORT

SITEMAP

ARCADIS

FIGURE 6

FINAL

ARCADIS
Infrastructure Water Environment Buildings

Imagine the result

Prepared for: Chevron Environmental Management Company

2014 Annual Natural Attenuation Monitoring Report

Former Texaco Station (Chevron #307250)
FDEP Facility ID #489808121
11460 West Colonial Drive
Ocoee, Orange County, Florida
FDEP No. 48-9808121

DRAFT

August 6, 2014

1. Introduction

On behalf of Chevron Environmental Management Corporation (CEMC), ARCADIS is pleased to submit this 2014 Annual Natural Attenuation Monitoring (NAM) Report for the above-referenced facility to the Orange County Environmental Protection Division (Division). This report documents groundwater sampling performed in accordance with the Florida Department of Environmental Protection (FDEP), Division of Waste Management, Bureau of Petroleum Storage System Standard Operating Procedures and the FDEP Amended NAM Plan Approval, dated October 12, 2012. This is the fifth year of NAM at this site. A site map is included as **Figure 1**.

2. Background

This former retail petroleum service station is currently a Just Brakes auto repair shop. Assessment activities concluded that a very shallow and weathered unleaded gasoline source in low permeability soil was localized in the vicinity of the former dispenser islands. Impacts were primarily in the vadose zone (0 to 4 feet below ground surface [bgs]) and extended to the base of the fluctuating water table (4 to 6 feet bgs).

2.1 Site Assessment History

Site assessment was completed in 2007, as documented in the Division's Supplemental SAR review correspondence, dated September 24, 2007.

Source removal was conducted from July 14 through July 18, 2008. ARCADIS observed Big Bend Environmental Services conduct an excavation of approximately 485 tons of petroleum-impacted vadose and smear zone soil. The excavation summary was detailed in the Source Removal Report, dated September 15, 2008.

Post-excavation groundwater sampling was performed on October 13, 2008. ARCADIS prepared a Groundwater Sampling-Post Source Removal Report, dated November 10, 2008, summarizing the finding and recommended further groundwater sampling. The Division concurred with the ARCADIS' recommendations for quarterly monitoring of groundwater quality sampling, for a maximum of 6 months (two-quarterly events). As a result, ARCADIS prepared a Groundwater Sampling Report (GSR) – Quarter 1 and the May 8, 2009 GSR – Quarter 2, dated February 9, 2009, which outlined a NAM Plan for the facility. The FDEP approved the NAM Plan in a SAR and NAM Plan Approval letter, dated June 23, 2009.

In the Year 1, Quarter 2 NAM Report, dated April 12, 2010, ARCADIS requested a modification of the FDEP SAR and NAM Plan Approval, dated June 23, 2009, to change the sampling frequency from quarterly to semi-annual. The Division approved the revised NAM Plan in the Year 1, Quarter 2 NAM Report Approval Letter, dated April 26, 2010, (received by ARCADIS on April 29, 2010). At the time that

DRAFT

ARCADIS received the correspondence, ARCADIS had already scheduled and performed the groundwater sampling at a quarterly interval, instead of the requested semi-annual frequency.

In the NAM Semi-Annual Report – Year 1, Quarter 4 and Year 2, Quarter 1, dated December 14, 2011, ARCADIS recommended preparation of a Limited Scope Remedial Action Plan (LSRAP) to address petroleum impacts in the vicinity of monitoring well MW-14. The Division's NAM Semi-Annual Report review, dated February 14, 2011, recommended a conference call prior to preparing an LSRAP. A conference call was conducted on March 30, 2011 between Anthony Larenas (ARCADIS) and Matt Green, Jose Gonzalez, and Carlos Gonzalez (all three from the Division). The Division's recommendation was to conduct another round of groundwater sampling (of monitoring wells MW-7RR, MW-9, MW-13, MW-14, MW-15, MW-18, MW-19, and MW-20) and to report the findings in a report to the Division.

ARCADIS prepared a NAM Semi-Annual Report – Year 2, Quarter 3 report, dated June 2, 2011 and a NAM Semi-Annual Report – Year 3, Quarter 1 report on December 22, 2011. The FDEP approved a modified NAM plan in a correspondence dated April 26, 2012.

ARCADIS prepared a Natural Attenuation Monitoring – Year 3/Quarter 3 and Natural Attenuation Monitoring Plan Amendment Proposal report, dated August 16, 2012. The NAM Plan Amendment Proposal recommended a switch to annual NAM sampling from semi-annual NAM sampling. The recommendation was based upon review of the site history and current conditions indicating that this facility met the criteria for implementation of Long Term NAM sampling. The Division approved the change the annual sampling, in the NAM Semi-Annual Report Review correspondence, dated September 6, 2012, and also required sampling of MW-7RR and MW-15 prior to issuance of a Site Rehabilitation Completion Order. The FDEP approved a modified NAM plan in a correspondence dated October 12, 2012.

DRAFT

3. Water-Table Elevation and Groundwater Flow Direction

On July 2, 2014, ARCADIS measured depth-to-water (DTW) in monitoring wells MW-7RR, MW-14, MW-15, MW-18, and MW-19. Using current and historical top-of-casing (TOC) elevation data and current DTW measurements, a water-table elevation contour map was developed to depict groundwater flow direction. On July 2, 2014, shallow groundwater appeared to flow towards the northeast, which is consistent with the historical groundwater flow. DTW measurements, TOC, and water-table elevation data are summarized in **Table 1**. Groundwater flow direction is shown on **Figure 2**.

4. Groundwater Sampling

On July 2, 2014, ARCADIS collected groundwater samples from monitoring wells MW-7RR, MW-14, MW-15, MW-18, MW-19, and MW-20. TestAmerica Laboratories, Inc (TestAmerica), Pensacola, FL, analyzed the groundwater samples for benzene, toluene, ethylbenzene, total xylenes, and methyl tert-butyl ether (BTEX/MTBE) using EPA Method 8021B. In addition, the groundwater samples form

monitoring wells MW-7RR and MW-15 were also analyzed for polycyclic aromatic hydrocarbons (PAH) using EPA Method 8270. Groundwater sampling was conducted in accordance with FDEP SOP 001/01 FS 2200.

The laboratory analytical results, from groundwater samples collected on July 2, 2014, indicated the following:

- Benzene and total xylenes were detected in the sample collected from monitoring well MW-19 (at 3.4 µg/L and 24 µg/L, respectively) above the Groundwater Cleanup Target Levels (GCTLs), listed in Table I of Chapter 62-777, Florida Administrative Code (FAC).

- Other contaminants of concern (COCs) were not detected above applicable GCTLs.

The current and historical groundwater analytical results are summarized in **Tables 2A** and **2B**. Current groundwater analytical results are shown on **Figure 3**. The laboratory analytical reports and chains of custody document are included in **Appendix B**. The FDEP equipment calibration and groundwater sampling logs are included in **Appendix C**.

5. Conclusions

Based on the July 2, 2014 groundwater sampling activities performed at this facility, and historic site assessment, ARCADIS provides the following conclusions:

- On July 2, 2014, shallow groundwater appeared to flow towards the northeast, which is consistent with the historical groundwater flow.

- July 2, 2014, groundwater laboratory analytical results indicated that benzene and total xylenes were detected in the sample collected from monitoring well MW-19 (3.4 µg/L and 24 µg/L, respectively) above the GCTLs.

    - Other COCs were not detected above applicable GCTLs.

6. Recommendations

Based on the July 2, 2014 groundwater sampling activities performed at this facility, ARCADIS recommends continuing annual NAM sampling. ARCADIS proposes that the next annual sampling event be conducted in July 2015.

DRAFT

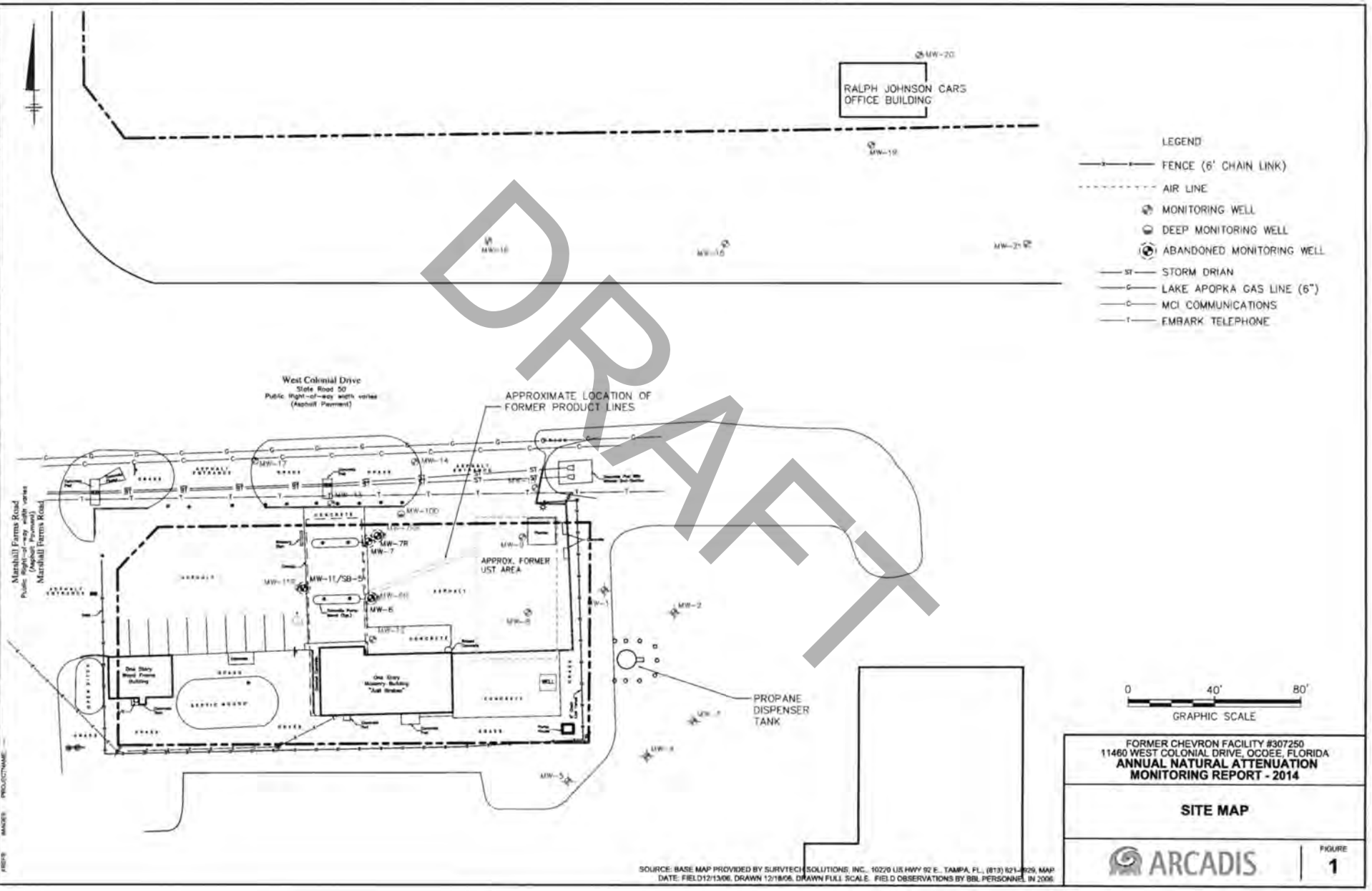

DRAFT

SOURCE: BASE MAP PROVIDED BY SURVTECH SOLUTIONS, INC., 1022 US HWY 92 E., TAMPA, FL, (813) 621-4929, MAP DATE: FIELD12/13/06, DRAWN 12/18/06. DRAWN FULL SCALE. FIELD OBSERVATIONS BY BBL PERSONNEL IN 2006.

FORMER CHEVRON FACILITY #307250
11460 WEST COLONIAL DRIVE, OCOEE, FLORIDA
ANNUAL NATURAL ATTENUATION MONITORING REPORT - 2014

SITE MAP

ARCADIS

FIGURE
1

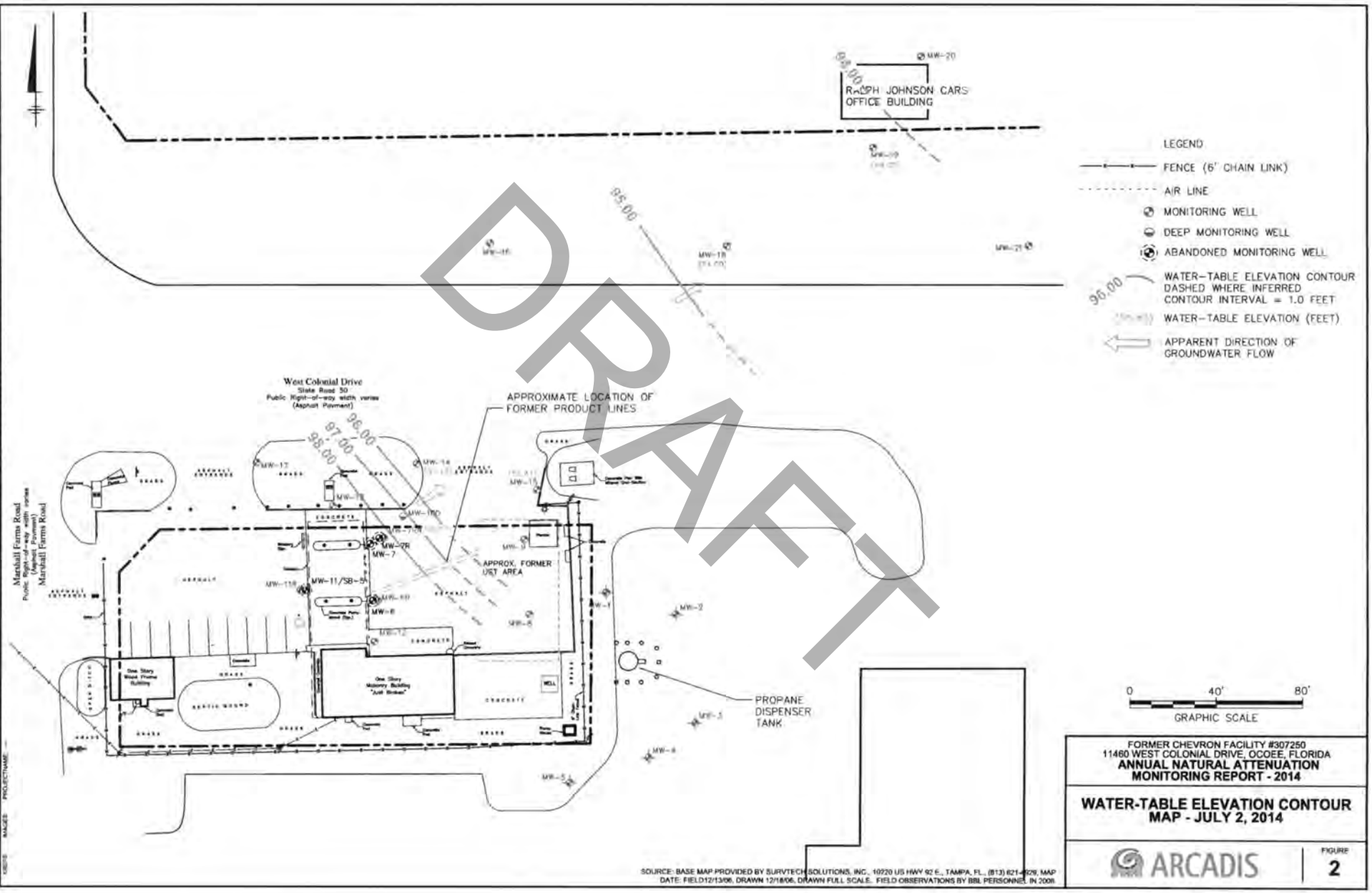

DRAFT

SOURCE: BASE MAP PROVIDED BY SURVTECH SOLUTIONS, INC., 10920 US HWY 92 E., TAMPA, FL., (813) 621-4929, MAP DATE: FIELD12/13/06, DRAWN 12/18/06, DRAWN FULL SCALE. FIELD OBSERVATIONS BY BBL PERSONNEL IN 2006.

FORMER CHEVRON FACILITY #307250
11460 WEST COLONIAL DRIVE, OCOEE, FLORIDA
ANNUAL NATURAL ATTENUATION MONITORING REPORT - 2014

WATER-TABLE ELEVATION CONTOUR MAP - JULY 2, 2014

ARCADIS

FIGURE 2

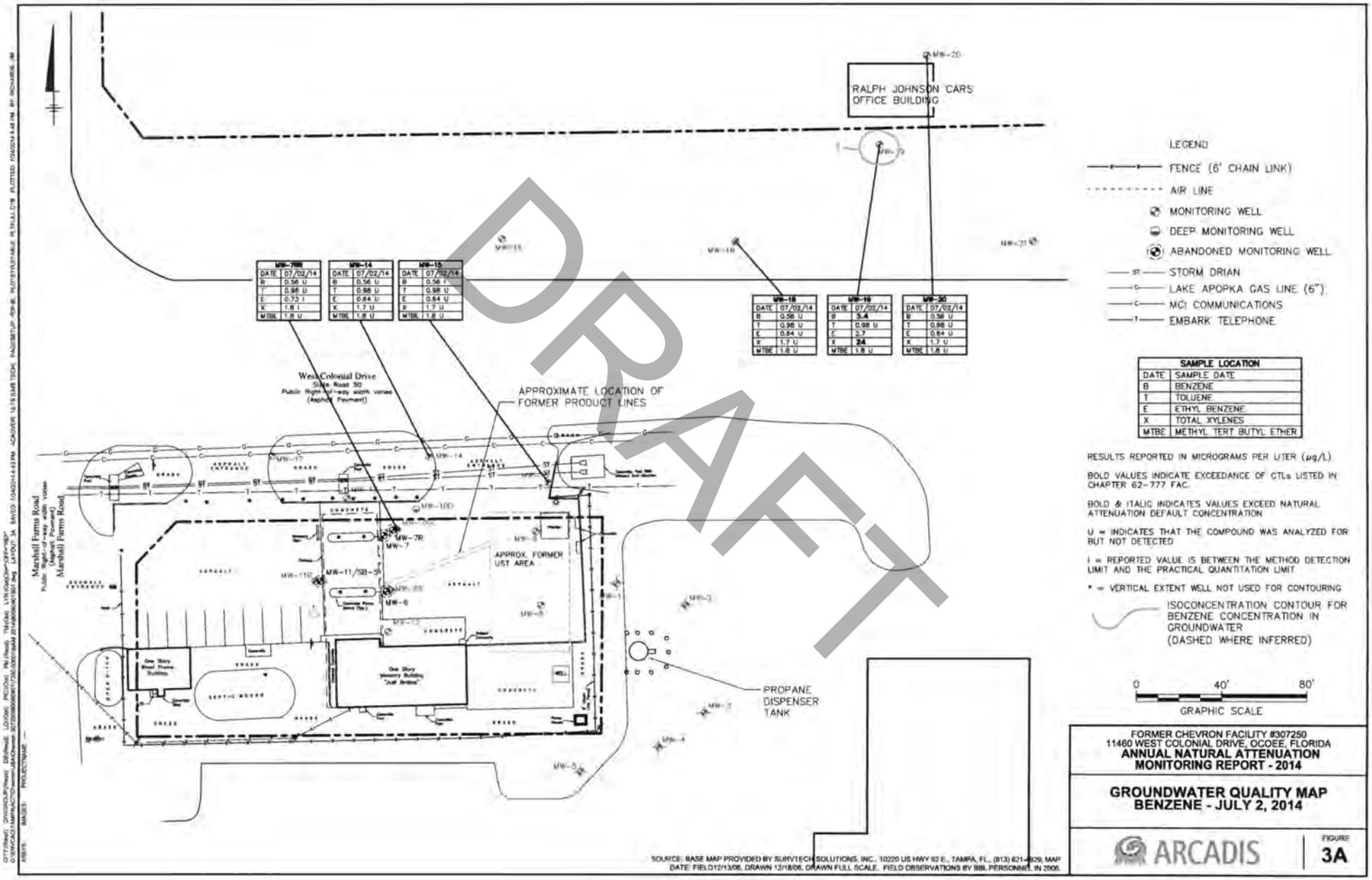

MW-7R	
DATE	07/02/14
B	0.56 U
T	0.98 U
E	0.73 I
X	1.8 I
MTBE	1.8 U

MW-14	
DATE	07/02/14
B	0.56 U
T	0.98 U
E	0.64 U
X	1.7 U
MTBE	1.8 U

MW-15	
DATE	07/02/14
B	0.56 U
T	0.98 U
E	0.64 U
X	1.7 U
MTBE	1.8 U

MW-18	
DATE	07/02/14
B	0.56 U
T	0.98 U
E	0.64 U
X	1.7 U
MTBE	1.8 U

MW-19	
DATE	07/02/14
B	**3.4**
T	0.98 U
E	2.7
X	**24**
MTBE	1.8 U

MW-20	
DATE	07/02/14
B	0.56 U
T	0.98 U
E	0.64 U
X	1.7 U
MTBE	1.8 U

SAMPLE LOCATION	
DATE	SAMPLE DATE
B	BENZENE
T	TOLUENE
E	ETHYL BENZENE
X	TOTAL XYLENES
MTBE	METHYL TERT BUTYL ETHER

RESULTS REPORTED IN MICROGRAMS PER LITER (µg/L).

BOLD VALUES INDICATE EXCEEDANCE OF CTLs LISTED IN CHAPTER 62-777 FAC.

BOLD & ITALIC INDICATES VALUES EXCEED NATURAL ATTENUATION DEFAULT CONCENTRATION

U = INDICATES THAT THE COMPOUND WAS ANALYZED FOR BUT NOT DETECTED

I = REPORTED VALUE IS BETWEEN THE METHOD DETECTION LIMIT AND THE PRACTICAL QUANTITATION LIMIT

* = VERTICAL EXTENT WELL NOT USED FOR CONTOURING

ISOCONCENTRATION CONTOUR FOR BENZENE CONCENTRATION IN GROUNDWATER (DASHED WHERE INFERRED)

SOURCE: BASE MAP PROVIDED BY SURVTECH SOLUTIONS, INC., 10220 US HWY 92 E., TAMPA, FL., (813) 621-4929, MAP DATE: FIELD12/13/06, DRAWN 12/18/06, DRAWN FULL SCALE. FIELD OBSERVATIONS BY BBL PERSONNEL IN 2006.

FORMER CHEVRON FACILITY #307250
11460 WEST COLONIAL DRIVE, OCOEE, FLORIDA
ANNUAL NATURAL ATTENUATION MONITORING REPORT - 2014

GROUNDWATER QUALITY MAP
BENZENE - JULY 2, 2014

ARCADIS

FIGURE
3A

DRAFT

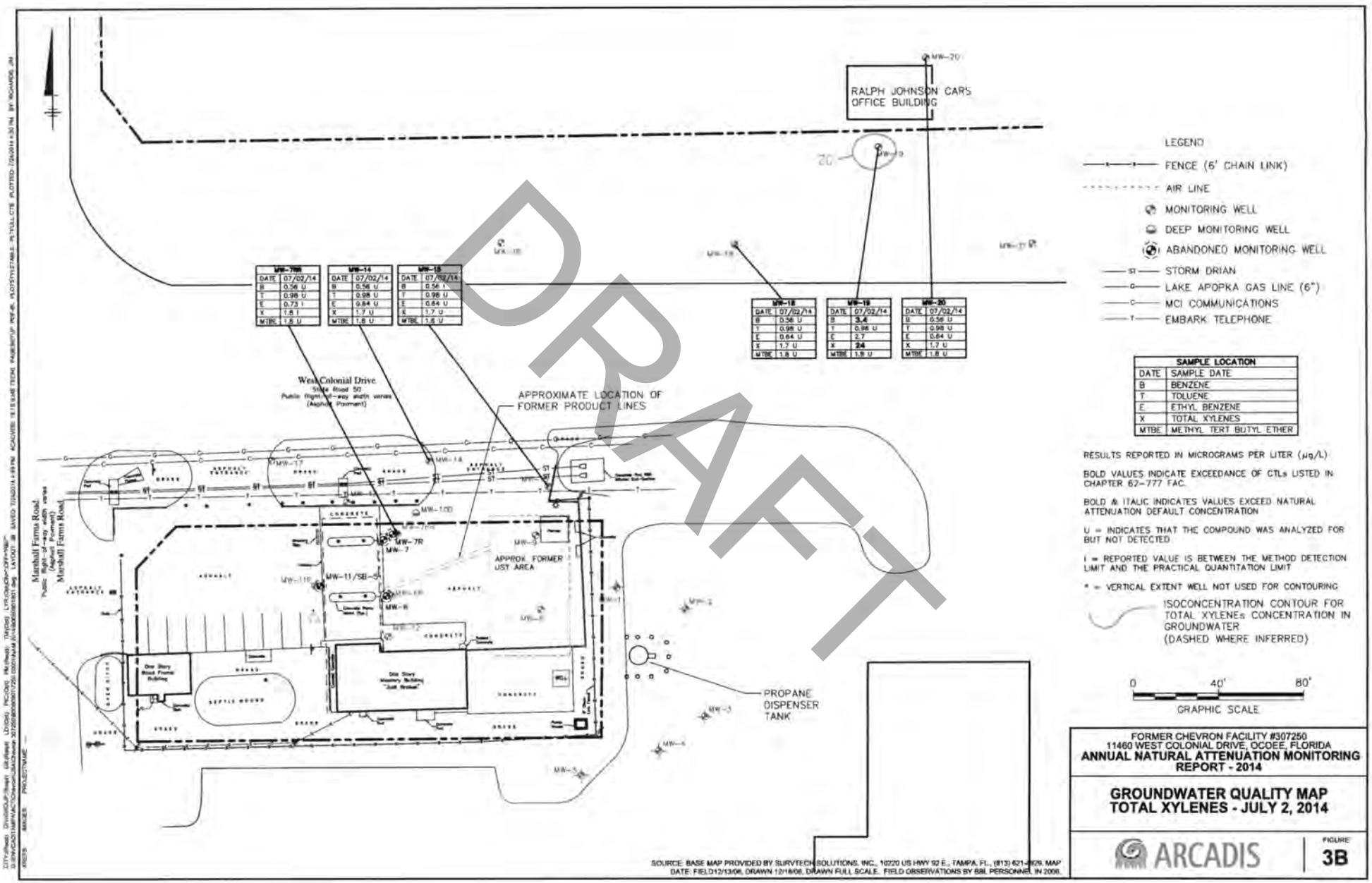

MW-7R	
DATE	07/02/14
B	0.56 U
T	0.98 U
E	0.73 I
X	1.8 I
MTBE	1.8 U

MW-14	
DATE	07/02/14
B	0.56 U
T	0.98 U
E	0.64 U
X	1.7 U
MTBE	1.8 U

MW-15	
DATE	07/02/14
B	0.56 U
T	0.98 U
E	0.64 U
X	1.7 U
MTBE	1.8 U

MW-18	
DATE	07/02/14
B	0.56 U
T	0.98 U
E	0.64 U
X	1.7 U
MTBE	1.8 U

MW-19	
DATE	07/02/14
B	**3.4**
T	0.98 U
E	2.7
X	**24**
MTBE	1.8 U

MW-20	
DATE	07/02/14
B	0.56 U
T	0.98 U
E	0.64 U
X	1.7 U
MTBE	1.8 U

LEGEND

- FENCE (6' CHAIN LINK)
- AIR LINE
- MONITORING WELL
- DEEP MONITORING WELL
- ABANDONED MONITORING WELL
- ST — STORM DRIAN
- G — LAKE APOPKA GAS LINE (6")
- C — MCI COMMUNICATIONS
- T — EMBARK TELEPHONE

SAMPLE LOCATION	
DATE	SAMPLE DATE
B	BENZENE
T	TOLUENE
E	ETHYL BENZENE
X	TOTAL XYLENES
MTBE	METHYL TERT BUTYL ETHER

RESULTS REPORTED IN MICROGRAMS PER LITER (µg/L)

BOLD VALUES INDICATE EXCEEDANCE OF GTLs LISTED IN CHAPTER 62-777 FAC.

BOLD & ITALIC INDICATES VALUES EXCEED NATURAL ATTENUATION DEFAULT CONCENTRATION

U = INDICATES THAT THE COMPOUND WAS ANALYZED FOR BUT NOT DETECTED

I = REPORTED VALUE IS BETWEEN THE METHOD DETECTION LIMIT AND THE PRACTICAL QUANTITATION LIMIT

* = VERTICAL EXTENT WELL NOT USED FOR CONTOURING

ISOCONCENTRATION CONTOUR FOR TOTAL XYLENEs CONCENTRATION IN GROUNDWATER (DASHED WHERE INFERRED)

0 40' 80'

GRAPHIC SCALE

SOURCE: BASE MAP PROVIDED BY SURVTECH SOLUTIONS, INC., 10220 US HWY 92 E., TAMPA, FL., (813) 621-4929. MAP DATE: FIELD12/13/06, DRAWN 12/18/06, DRAWN FULL SCALE. FIELD OBSERVATIONS BY BBL PERSONNEL IN 2006.

FORMER CHEVRON FACILITY #307250
11460 WEST COLONIAL DRIVE, OCOEE, FLORIDA
ANNUAL NATURAL ATTENUATION MONITORING REPORT - 2014

GROUNDWATER QUALITY MAP TOTAL XYLENES - JULY 2, 2014

ARCADIS

FIGURE
3B

DRAFT

Site No. 52

Ralph Johnson's 24-Hour Wrecker Service

DRAFT

Facility Detailed List Report

Number of Facilities = 1

Facility Info

Facility ID	County	Status	EPA ID	Other ID	Old Fac. ID	Follow Up
76406	Orange	A - Active - Waste Generator	FLR000097451	DIST 2	4827094	N - None Needed
Facility Name	**Mailing Address**	**Location Address**	**Contact**	**Title**	**Phone**	**E-mail Address**
Ralph Johnson Used Cars & Towing	11409 W Colonial Dr Ocoee, FL 34761	11409 W Colonial Dr Ocoee, 34761	Ralph Johnson	Owner	(407) 656-5617	jrat43@centurylink.net
SIC Code	**Gen Stat**	**Total HW Disposal**	**Data Type**	**Date**	**Org Contact**	**Org Code**
5521 - Retail Trade - Used Car Dealers	N - NOT A HAZARDOUS WASTE GENERATOR	0	X - Esqg Verification	11/11/2016	Martha Worland	48 - Orange
Full-Time Employees	**Facility Updated Date**					
2	11/11/2016 3:14:29 PM					

Comments:

Comment Date	Comment
5/19/2008	Btr On Site. Facility Primarily Operates As A Towing Company; Does Maintenance On Service Trucks. Owner Is Trying To Sell The Property To Retire. Site Has A Npdes Msgp # Flr05f563-002
5/19/2008	Oo = Used Oil Labels And Stencils
4/20/2010	Facility Is A Designated Fdep "Green Yard". Only Whole Cars Are Sold, No Parts. All Waste Containers Are Closed, Labeled, And Properly Stored. Business Is Almost Entirely Towing Now, And Mr. Johnson Is Looking To Sell & Retire.
1/26/2012	No Changes.
9/17/2014	Very Little Mechanical Work Done; Most Cars Are Turned Around With Nothing More Than Detailing. Onsite Inventory Is Down. Rp Voluntarily Has Swppp (Current As Of 10/13), From Days When It Was More Salvage/Towing Than Sales/Towing.
11/11/2016	No Change From 2014, Still Little Mechanical, Mainly Detailing And Sales. No Discrepancies, Pond Is Npdes-Compliant.

Waste Info

Waste Type	Storage Method	Disposal Method	Mo. (Units)	Max Mo. (Lbs)	Lbs/ Year	Disposal Location	Ques Storage	Ques Disposal	RCRA Hazardous
AMNO - Antifreeze (Not Hw)	C5 - 40 Or More Gallon Container	ER - Exempt Recycle (Battery, Etc)	5 (GALLONS)	42	125	Off-Site	N	N	N
BDEB - Lead-Acid Batteries	GF - Piled On The Floor Or Table	ER - Exempt Recycle (Battery, Etc)	3 (UNITS)	114	1140	Off-Site	N	N	N
LDEB - Fluorescent Lamps/Devices	OG - Other Good	AD - Awaiting Disposal - Planned	2 (4 FT FLUORESCENT TUBES)	1	1	On-Site	N	N	N
Comments: Hasn'T Changed Lamps Since Last Inspection. Entire Site Has Maybe 10 Lamps Total.									
UPEO - Used Oils & Other Lubricants	C5 - 40 Or More Gallon Container	EU - Shipped For Used Oil Recycling	10 (GALLONS)	76	610	Off-Site	N	N	N
Comments: Stored Inside A Closed (Tractor) Trailer And Secondary Containment In The Rear Of The Property. All Containers Are Closed & Labeled.									
UREH - Rags With Oil	C1 - 0-9 Gallon Container	EC - Commercial Laundry (Rags)	100 (UNITS)	11	132	Off-Site	N	N	N
UUNO - Uncrushed Oil Filters	C1 - 0-9 Gallon Container	EU - Shipped For Used Oil Recycling	3 (UNITS)	7	26	Off-Site	N	N	N
Comments: Doesn'T Do Oil Changes For Customers; Personal Hobby Vehicles Onsite.									

Activity Info

Activity Type	Description	Activity Date	Return To Compliance Date
MM	Fluorescent lamps/Mercury Containing Devices	5/19/2008	5/19/2008
MZ	AUTO REPAIR SELF AUDIT WORKBOOK	4/20/2010	
OO	Other (specify in comments)	5/19/2008	5/19/2008
PC	RETENTION POND ON SITE	5/19/2008	5/19/2008

DRAFT

Florida Department of

Environmental Protection

Hazardous Waste Inspection Report

FACILITY INFORMATION:

Facility Name: Ralph Johnson 24 Hour Wrecker Service

On-Site Inspection Start Date: 03/11/2021 **On-Site Inspection End Date:** 03/11/2021

ME ID#: 10796 **EPA ID#:** FLR000097451

Facility Street Address: 11409 W Colonial Dr, Ocoee, Florida 34761-3308

Contact Mailing Address: 11409 W Colonial Dr, Ocoee, Florida 34761-3308

County Name: Orange **Contact Phone:** (407) 656-5617

NOTIFIED AS:

N/A

WASTE ACTIVITIES:

Generator: CLOSED

INSPECTION TYPE:

Site Visit Inspection for Closed Facility

INSPECTION PARTICIPANTS:

Principal Inspector: John E. White, Inspector

Other Participants: N/H

LATITUDE / LONGITUDE: Lat 28° 33' 6.996" / Long 81° 32' 57.795"

NAIC: Data is missing from FIESTA

TYPE OF OWNERSHIP: Private

Introduction:

On March 11, 2021, John White, Florida Department of Environmental Protection, conducted a site visit at Ralph Johnson 24 Hour Wrecker Service to determine the facility's compliance with state and federal hazardous waste regulations. The facility is no longer in operation at this location. The site is now vacant.

Conclusion:

Florida Administrative Code 62-730.150(2)(b) requires generators notify the Department of all changes in status, including changes in facility name and location. As the notification information for this facility is no longer valid, the facility is considered closed at this location.

DRAFT

Ralph Johnson 24 Hour Wrecker Service Inspection Report

Inspection Date 03/11/2021

1.0: Pre-Inspection Checklist

Requirements:

The requirements listed in this section provide an opportunity for the Department's inspector to indicate the conditions found at the time of the inspection. A "Not Ok" response to a requirement indicates either a potential violation of the corresponding rule or an area of concern that requires more attention. Both potential violations and areas of concern are discussed further at the end of this inspection report.

Note: Checklist items with shaded boxes are for informational purposes only.

Item No.	Pre-Inspection Review	Yes	No	N/A
1.1	Has the facility notified with correct status? 262.18(a)			✓
1.2	Has the facility notified of change of status? 62-730.150(2)(b)			✓
1.3	Did the facility conduct a waste determination on all wastes generated? 262.11			✓

DRAFT

Ralph Johnson 24 Hour Wrecker Service Inspection Report

Inspection Date: 03/11/2021

Signed:

A hazardous waste compliance inspection was conducted on this date, to determine your facility's compliance with applicable portions of Chapters 403 & 376, F.S., and Chapters 62-710, 62-730, 62-737 & 62 -740 Florida Administrative Code (F.A.C.). Portions of the United States Environmental Protection Agency's Title 40 Code of Federal Regulations (C.F.R.) 260 - 279 have been adopted by reference in the state rules under Chapters 62-730 and 62-710, F.A.C

John E. White	Inspector	
Principal Investigator Name	**Principal Investigator Title**	
JW	DEP	03/19/2021
Principal Investigator Signature	**Organization**	**Date**

N/H

Representative Name

NOTE: By signing this document, the Site Representative only acknowledges receipt of this Inspection Report and is not admitting to the accuracy of any of the items identified by the Department as "Potential Violations" or areas of concern.

Report Approvers:

Approver: Daniel K. Hall **Inspection Approval Date:** 03/19/2021

DRAFT

Site No. 53

Miller's Garden Shop

DRAFT

Florida Department of Environmental Protection
Bureau of Petroleum Storage Systems
Facility Inspection Cover Page
Facility Information

District: CD
County: Orange
Facility ID#: 9201731
Name: Millers Garden Shop
11301 W Colonial Dr
Ocoee, FL 32810
Contact: Adams, Buford
Phone: 407-295-3470

Type: Fuel User/Non-Retail
Status: Closed
Latitude: 28:33:06.6900
Longitude: 81:32:51.2200
LL Method: DPHO
LL Status: REVIEWED
Status Date: 04//11/2005

Account Owner Information

Name: Waters, Connie Mrs
11301 W Colonial Dr
C/O T Milton West
Ocoee, FL 34761
Phone: 407-880-0782

Effective Date: 09/25/2006
Placard#/Date: -

Tank Owner Information

Name: Adams, Buford
7055 Slate St
Orlando, FL 32810
Phone: 407-295-3470

Effective Date: 06/23/1992

DRAFT

Tank #	Size	Content	Installed	Placement	Status	Const	Pipe	Monitor
1	500	Kerosene		UNDER	B			
2	1000	Unknown/Not Reported		UNDER	B			
3	1000	Unknown/Not Reported		UNDER	B			
4	1000	Unknown/Not Reported		UNDER	B			
5	1000	Unleaded Gas		UNDER	B			
6	1000	Unleaded Gas		UNDER	B			
7	2000	Unleaded Gas		UNDER	B			

***Note: Construction, Piping, and Monitoring Info not shown for CLOSED tanks (Status of A or B).**

No Insurance Documents found!

No OPEN violations found!

Discharge Information

Discharge Date	Cleanup Status	Score	Eligibility Info	Site Manager	Phone
06/02/1992	Completed	45	Abandoned Tank Restoration Program-Eligible	White_Cl	(407)836-1492

End of Data for Facility #: 9201731

DRAFT

SITE MANAGER SUMMARY REPORT

Facility ID# 489201731
Facility Name: Miller's Garden Shop
Facility Address: 11301 W Colonial Dr
Ocoee

Discharge 1

Lead Agency: LP
Score: 45
Technical Status NFA

A discharge reporting form was submitted 6/92 in response to contamination discovered during tank closure activities. IRA activities were completed 8/92 where 1,122.78 tons of contaminated soils were removed. A Contamination Assessment Report was submitted 3/93 and deemed incomplete 12/93. A Contamination Assessment Addendum Report was submitted 11/94 and deemed incomplete 3/95. A Contamination Assessment Addendum Report was submitted and approved 5/96. A Level 3 General Report was submitted 4/00 and approved 5/00. A Health & Safety Plan was submitted 5/00. A Level 4 General Report was submitted 9/00 and approved 10/00. A Level 4 General Report was submitted 6/01 and approved 8/01. A General Site Assessment Report was submitted 2/02 and approved 3/02. A General Site Assessment Report was submitted 9/02 and approved 10/02. A RAP was submitted 6/03 proposing an air sparge/soil vapor extraction (AS/SVE) system utilizing 12 air sparge wells and 12 horizontal vapor extraction wells and deemed incomplete 7/03. A RAP Response to Comments was submitted 7/03 and approved 8/03. A Supplemental Site Assessment Report was submitted and approved 10/03. A Supplemental Site Assessment Report was submitted and approved 5/05. A Level 3 Limited Scope RAP was submitted 5/05 proposing excavation of contaminated soils and deemed incomplete 8/05. A Level 3 Limited Scope RAP Addendum was submitted 9/05 and approved 11/05. A Letter Report was submitted 11/05 and approved 12/05. A Letter Report (Pre-burn Analysis) Addendum was submitted 1/06 and deemed incomplete 2/06. A Response to Comments was submitted and approved 1/06. A General Report was submitted and approved 5/06. A RAP Modification Report was submitted and approved 10/06 requesting that the disposal of soil be changed from thermal treatment to landfilling. A Letter Report was submitted and approved 11/06. A Site Assessment Report (Backfill Sampling Report) was submitted and approved 12/06. A Well Abandonment Report was submitted and approved 12/06. Source removal activities were completed 11/06 where 2,843 tons of contaminated soils were transported to a landfill for disposal. A Source Removal Report was submitted 12/06 and approved 4/07. A Post Active Remediation Monitoring Plan was submitted 4/07 and approved 5/07. A Source Removal Report Response to Comments was submitted and approved 5/07. Post Active Remedial Monitoring was performed 3/07 through 12/07. A Site Rehabilitation Completion Report was submitted 7/08 and approved 8/08. The discharge was granted No Further Action status 8/29/08.

LCAR Needed No
Discharge Date: 6/2/92
Program: ATRP
Eligibility Status: Eligible

DRAFT

Determination Date: 7/21/92
Discharge Combined: No
Funding Cap: No Cap
Deductible Amount: $500
Deductible Paid: Yes

A $500 deductible was collected from the 11/15/93 final reimbursement order.

AMOUNT SPENT

State Cleanup	$439,519.77
Utility Invoices	$0
NPDES Permits	$0
Reimbursement	$119,070.55
Preapproval	$221,645.45

CAP AMOUNT REMAINING No cap

SEE ATTACHED STCM REPORT SCREEN

Final file review

REVIEWED BY **York Risk Services Group, Inc.**
REVIEWER **Kristin Miller**
DATE **8/5/10**

DRAFT

Florida Department of
Environmental Protection
Bob Martinez Center
2600 Blair Stone Road
Tallahassee, Florida 32399-2400

Charlie Crist
Governor

Jeff Kottkamp
Lt. Governor

Michael W. Sole
Secretary

August 29, 2008

CERTIFIED MAIL #7008 0150 0001 8479 1034
RETURN RECEIPT REQUESTED

Mr. Alan J. Schneider
ACEJ Holdings LLC
5438 Tildens Grove Blvd
Windermere, FL 34786



Subject: Site Rehabilitation Completion Order
Miller's Garden Shop
11301 West Colonial Drive
Ocoee, Orange County
FDEP Facility # 489201731
Discharge Date: June 2, 1992 (ATRP)
Discharge Score: 45

DRAFT

Dear Mr. Schneider:

Orange County Environmental Protection Division (Division) has reviewed the Site Rehabilitation Completion Report (SRCR) and No Further Action Proposal (NFAP) dated July 28, 2008 (received July 30, 2008), and the Monitoring Well Abandonment Report dated July 28, 2008 (received July 30, 2008), prepared and submitted by Shaw Environmental, Inc., for the petroleum product discharge referenced above. Documentation submitted with the SRCR/NFAP confirms that criteria set forth in Subsection 62-770.680(1), Florida Administrative Code (F.A.C.), have been met. Please refer to the attached map of the source property and analytical summary table. The SRCR/NFAP is hereby incorporated by reference in this Site Rehabilitation Completion Order (SRCO). Therefore, you are released from any further obligation to conduct site rehabilitation at the facility for petroleum product contamination associated with the discharges referenced above, except as set forth below.

In the event concentrations of petroleum products' contaminants of concern increase above the levels approved in this Order, or if a subsequent discharge of petroleum or petroleum product occurs at the facility, the Florida Department of Environmental Protection (Department) may require site rehabilitation to reduce concentrations of petroleum products' contaminants of concern to the levels approved in the SRCR/NFAP or otherwise allowed by Chapter 62-770, F.A.C.

Legal Issues

The Department's Order shall become final unless a timely petition for an administrative hearing is filed under Sections 120.569 and 120.57, Florida Statutes (F.S.), within 21 days of receipt of this Order. The procedures for petitioning for an administrative hearing are set forth below.

Persons affected by this Order have the following options:

(A) If you choose to accept the Department's decision regarding the SRCR/NFAP you do not have to do anything. This Order is final and effective as of the date on the top of the first page of this Order.

(B) If you choose to challenge the decision, you may do the following:

(1) File a request for an extension of time to file a petition for an administrative hearing with the Department's Agency Clerk in the Office of General Counsel within 21 days of receipt of this Order; such a request should be made if you wish to meet with the Department in an attempt to informally resolve any disputes without first filing a petition for an administrative hearing; or

(2) File a petition for an administrative hearing with the Department's Agency Clerk in the Office of General Counsel within 21 days of receipt of this Order.

Please be advised that mediation of this decision pursuant to Section 120.573, F.S., is not available.

DRAFT

How to Request an Extension of Time to File a Petition for an Administrative Hearing

For good cause shown, pursuant to Subsection 62-110.106(4), F.A.C., the Department may grant a request for an extension of time to file a petition for an administrative hearing. Such a request must be filed (received) by the Department's Agency Clerk in the Office of General Counsel at 3900 Commonwealth Boulevard, Mail Station 35, Tallahassee, Florida, 32399-3000, within 21 days of receipt of this Order. Petitioner, if different from ACEJ Holdings LLC, shall mail a copy of the request to ACEJ Holdings LLC, at the time of filing. Timely filing a request for an extension of time tolls the time period within which a petition for an administrative hearing must be made.

How to File a Petition for an Administrative Hearing

A person whose substantial interests are affected by this Order may petition for an administrative hearing under Sections 120.569 and 120.57, F.S. The petition must contain the information set forth below and must be filed (received) by the Department's Agency Clerk in the Office of General Counsel at 3900 Commonwealth Boulevard, Mail Station 35, Tallahassee, Florida, 32399-3000, within 21 days of receipt of this Order. Petitioner, if different from ACEJ Holdings LLC, shall mail a copy of the petition to ACEJ Holdings LLC, at the time of filing. Failure to file a petition within this time period shall waive the right of anyone who may request an administrative hearing under Sections 120.569 and 120.57, F.S.

Pursuant to Subsection 120.569(2), F.S. and Rule 28-106.201, F.A.C., a petition for an administrative hearing shall contain the following information:

(a) The name, address, and telephone number of each petitioner; the name, address, and telephone number of the petitioner's representative, if any; the facility owner's name and address, if different from the petitioner; the FDEP facility number, and the name and address of the facility;
(b) A statement of when and how each petitioner received notice of the Department's action or proposed action;
(c) An explanation of how each petitioner's substantial interests are or will be affected by the Department's action or proposed action;
(d) A statement of the disputed issues of material fact, or a statement that there are no disputed facts;
(e) A statement of the ultimate facts alleged, including a statement of the specific facts the petitioner contends warrant reversal or modification of the Department's action or proposed action;
(f) A statement of the specific rules or statutes the petitioner contends require reversal or modification of the Department's action or proposed action; and
(g) A statement of the relief sought by the petitioner, stating precisely the action petitioner wishes the Department to take with respect to the Department's action or proposed action.

This Order is final and effective as of the date on the top of the first page of this Order. Timely filing a petition for an administrative hearing postpones the date this Order takes effect until the Department issues either a final order pursuant to an administrative hearing or an Order Responding to Supplemental Information provided to the Department pursuant to meetings with the Department.

DRAFT

Judicial Review

Any party to this Order has the right to seek judicial review of it under Section 120.68, F.S., by filing a notice of appeal under Rule 9.110 of the Florida Rules of Appellate Procedure with the Department's Agency Clerk in the Office of General Counsel at 3900 Commonwealth Boulevard, Mail Station 35, Tallahassee, Florida, 32399-3000, and by filing a copy of the notice of appeal accompanied by the applicable filing fees with the appropriate district court of appeal. The notice of appeal must be filed within 30 days after this Order is filed with the Department's clerk (see below).

Questions

Any questions regarding Orange County Environmental Protection Division's review of your SRCR/NFAP should be directed to Carol White at (407) 836-1492. Questions regarding legal issues should be referred to the Department's Office of General Counsel at (850) 245-2242. Contact with any of the above does not constitute a petition for an administrative hearing or a request for an extension of time to file a petition for an administrative hearing.

The FDEP Facility Number for this facility is 489201731. Please use this identification on all future correspondence with the Department or Orange County Environmental Protection Division (Division).

Sincerely,

Michael E. Ashey, Chief
Bureau of Petroleum Storage Systems

MEA/clw

Attachments

cc: Mr. Bret LeRoux, FDEP Central District Office
Ms. Carol White, Orange County Environmental Protection Division (Division)
Ms. Ferda Yilmaz, FDEP, Bureau of Petroleum Storage Systems
Mr. Matthew Burklew, Shaw Environmental, Inc., 415 Citrus Tower Boulevard, Clermont, FL 34711-9512
File

FILING AND ACKNOWLEDGMENT
FILED, on this date, pursuant to §120.52 Florida Statutes, with the designated Department Clerk, receipt of which is hereby acknowledged.

Nancy C Dan
Clerk
(or Deputy Clerk)

8-29-2008
Date

DRAFT

ORANGE COUNTY GOVERNMENT
FLORIDA

ENVIRONMENTAL PROTECTION DIVISION
Lori Cunniff, *Manager*
800 Mercy Dr., Suite 4
Orlando, Florida 32808-7896
407-836-1400, Fax: 407-836-1499
www.OrangeCountyfl.net

P.G. CERTIFICATION

Site Rehabilitation Completion Report/No Further Action Proposal dated July 28, 2008 (received July 30, 2008), for Former Miller's Garden Shop, located at 11301 West Colonial Drive, Ocoee, FDEP Facility ID# 489201731.

I hereby certify that in my professional judgment, the components of this Site Rehabilitation Completion Report/No Further Action Proposal prepared for the June 2, 1992 petroleum product discharge discovered at the above-referenced facility satisfy the requirements set forth in Chapter 62-770, Florida Administrative Code (F.A.C.), and that the conclusions in this report provide reasonable assurances that the site rehabilitation objectives stated in Chapter 62-770, F.A.C., have been met.

___ I personally completed this review.

__X__ This review was conducted by Carol White working under my direct supervision.

DRAFT

Matthew Green, P.G.
Professional Geologist #1880
Petroleum Cleanup Team

Date

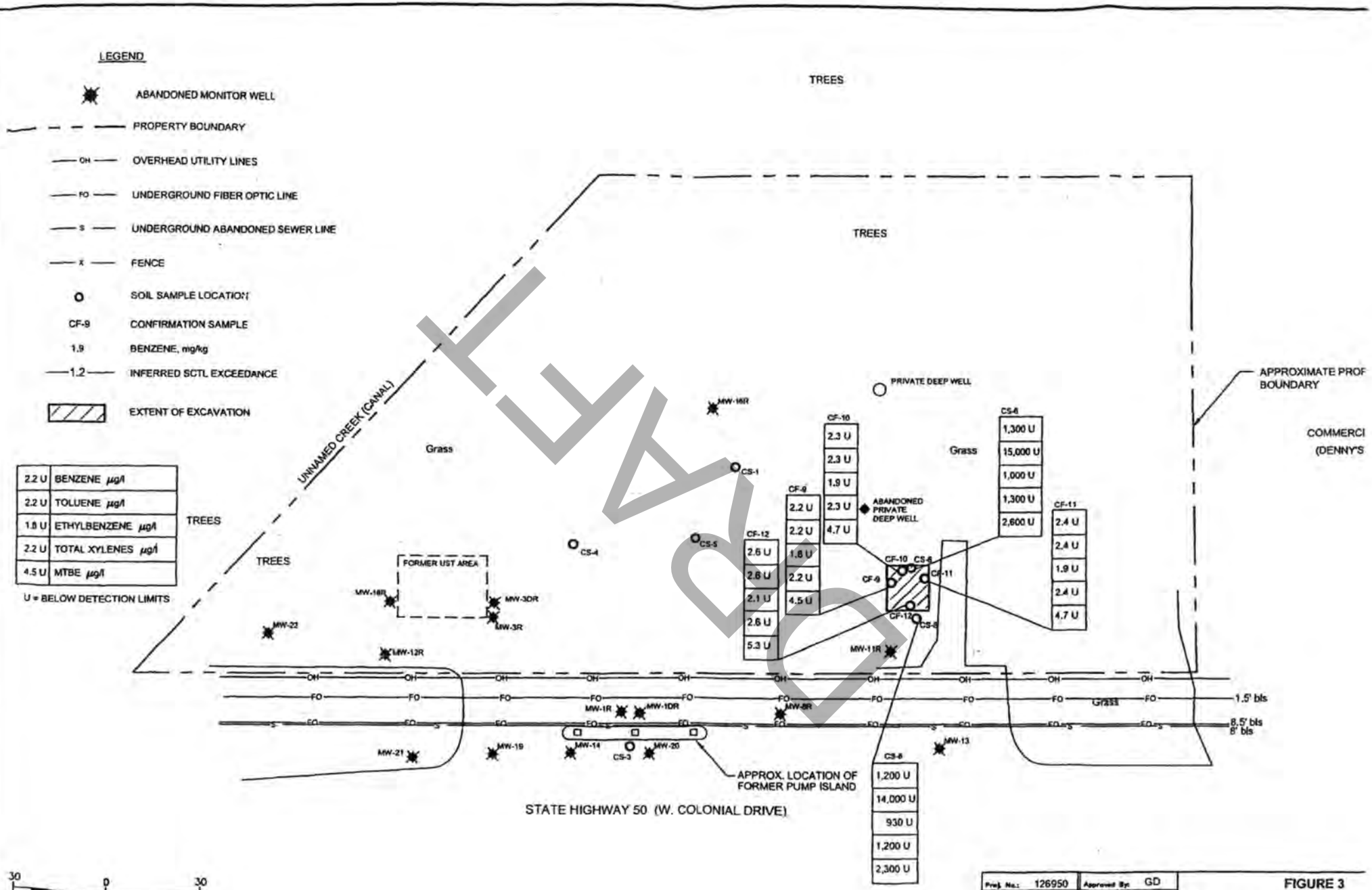

DRAFT

Proj. No.:	126950	Approved By:	GD
Drawn By:	JEL	Date:	07/25/08
Checked By:	GC	Scale:	AS SHOWN

Shaw
Shaw Environmental & Infrastructure, Inc

FIGURE 3

VOLATILE ORGANIC CONCE
JUNE, 2008

FORMER MILLER'S GARDE
11301 WEST COLONIAL D
OCOEE, ORANGE COUNTY, F

TABLE 2: CONFIRMATION SOIL ANALYTICAL SUMMARY

Facility Name: Former Miller's Garden Shop
Address: 11301 West Colonial Drive
Ocoee, Orange County, Florida

FDEP FAC ID: 48/9201731

Analytical Results in micrograms per kilogram (µg/kg)

Sample			Laboratory Analysis																
ID Number	Date	Sample Interval (ft bls)	Benzene	SPLP Benzene, mg/L	Toluene	Ethylbenzene	Total Xylenes	MTBE	TRPH, mg/kg	Naphthalene	1-Methyl-naphthalene	2-Methyl-naphthalene	Benzo(a)anthracene	Benzo(b)fluoranthene	Benzo(k)fluoranthene	Benzo(a)pyrene	Benzo(a)pyrene Equivalent*	Chrysene	Dibenz(a,h)anthracene	Indeno(1,2,3-cd)pyrene
Toxic Equivalency Factor			**NA**	**NA**	**NA**	**NA**	**NA**	**NA**	**NA**	**NA**	**NA**	**NA**	**0.1**	**0.1**	**0.01**	**1**	**NA**	**0.001**	**1.0**	**0.1**
SCTLs - Direct Exposure Residential			**1,200**		**7,500,000**	**1,500,000**	**130,000**	**4,400,000**	**460**	**55,000**	**200,000**	**210,000**	*	*	*	*	**100**	*	*	*
SCTLs - Direct Exposure Industrial/Commercial			**1,700**		**60,000,000**	**9,200,000**	**700,000**	**24,000,000**	**2,700**	**300,000**	**1,800,000**	**2,100,000**								
SCTLs - Leachability Based on Groundwater Criteria			**7**		**500**	**600**	**200**	**90**	**340**	**1,200**	**3,100**	**8,500**	**800**	**2,400**	**24,000**	**8,000**	**8,000**	**77,000**	**700**	**6,600**
CF-1.3	11/26/07	3	3.4 U	NA	2.7 U	2.7 U	3.4 U	6.8 U	5.7 U	2.5 U	5.0 U	8.0 U	2.5 U	4.1 U	4.1 U	2. U	NC	4.5 U	2. U	8.0 U
CF-2.3	11/26/07	3	**1,900**	0.0032 U	250 U	5,700	4,600	500 U	120	35	6.9 U	11 U	3.4 U	8.9	5.6 U	3.4 U	0.89	6.3 U	3.4 U	11 U
CF-3.3	11/26/07	3	2.4 U	NA	2.4 U	1.9 U	2.4 U	4.8 U	15	2.4U	7.8 U	4.8 U	7.2	19	5.7	6.5	22.1	9.9	12	8.7 I
CF-4.3	11/26/07	3	2.3 U	NA	2.3 U	1.9 U	2.3 U	4.6 U	7.3 I	2.4U	4.7 U	7.6 U	3.3 I	11	3.9 U	2.8 I	14.9	4.3 U	11	3.2 U
CF-5.4	11/26/07	3	2.8 U	NA	2.8 U	2.2 U	2.8 U	5.6 U	6.0 U	2.7 U	5.3 U	8.6 U	2.7 U	6.5	4.4 U	2.7 U	0.65	4.8 U	2.7 U	3.6 U
CF-6.3	12/19/07	3	1,300 U		15,000	1,000 U	1,300 U	2,600 U	67	2.6 U	5.1 U	8.3 U	3.4 I	4.2 U	4.2 U	2.6 U	0.34	4.7 U	2.6 U	8.3 U
CF-7.3	12/19/07	3	1,300 U		14,000	1,000 U	1,300 U	2,500 U	120	2.9 U	5.9 U	9.5 U	7.8	4.8 U	4.8 U	2.9 U	0.8	5.6	2.9 U	2.9 U
CF-8.3	12/19/07	3	1,200 U		14,000	930 U	1,200 U	2,300 U	51	3.4 I	5.1 U	8.2 U	3.6 I	4.2 U	4.2 U	2.5 U	0.36	4.6 U	2.5 U	8.2 U
CS-9	06/25/08	3	2.2 U		2.2 U	1.8 U	2.2 U	4.5 U	5.7 U	2.6 I	5.0 U	8.1 U	2.5 U	4.1 U	4.1 U	2.5 U	NC	4.6 U	2.5 U	8.1 U
CS-10	06/25/08	3	2.3 U		2.3 U	1.9 U	2.3 U	4.7 U	5.6 U	2.5 I	4.9 U	7.9 U	2.4 U	4.0 U	4.0 U	2.4 U	NC	4.4 U	2.4 U	7.9 U
CS-11	06/25/08	3	2.4 U		2.4 U	1.9 U	2.4 U	4.7 U	5.9 U	3.5 I	5.1 U	8.2 U	2.5 U	4.2 U	4.2 U	2.5 U	NC	4.6 U	2.5 U	8.2 U
CS-12	06/25/08	3	2.6 U		2.6 U	2.1 U	2.6 U	5.3 U	5.8 U	2.5 U	5.1 U	8.2 U	2.5 U	4.2 U	4.2 U	2.5 U	NC	4.6 U	2.5 U	8.2 U

Notes: SCTLs = Soil Cleanup Target Levels per Chapter 62-777, Table II, Florida Administrative Code
NA = not analyzed
U = not detected; all seven carcinogenic PAHs were not detected at the Method Detection Limit (MDL), therefore calculation of Benzo(a)pyrene equivalent not applicable
I - Estimated Value
Bold indicates SCTL exceedences
Flagged constituent data qualifiers can be reviewed with attached laboratory final report.
* = Equivalent concentration was calculated as the sum of each Polycyclic Aromatic Hydrocarbon concentration times its TEF
NC= Not calculated due to lack of detected concentrations of PAHs.
If an analyte is not detected, state the detection limit (i.e. <1)

FILE COPY

Site No. 54

Heller Bros Groves Road Expansion

DRAFT

Florida Department of Environmental Protection
Bureau of Petroleum Storage Systems
Facility Inspection Cover Page
Facility Information

District: CD
County: Orange
Facility ID#: 9803519
Name: Heller Bros Groves Road Expansion
Sw Corner Maquire At Tomyn Rd
Ocoee, FL 34761
Contact:
Phone: --

Type: Contamination Site
Status: Closed
Latitude: 28:32:38.8100
Longitude: 81:32:31.7100
LL Method: DPHO
LL Status: REVIEWED
Status Date: 04//11/2005

No Account Owner information found!

No Tank Owner information found!

Tank #	Size	Content	Installed	Placement	Status	Const	Pipe	Monitor
1	8000	Vehicular Diesel		ABOVE	B			

***Note: Construction, Piping, and Monitoring Info not shown for CLOSED tanks (Status of A or B).**

No Insurance Documents found!

No OPEN violations found!

Discharge Information

Discharge Date	Cleanup Status	Score	Eligibility Info	Site Manager	Phone
01/01/2001	Inactive	59	-	Green_Mn	(407)836-1431

End of Data for Facility #: 9803519

DRAFT

UNIVERSAL ENGINEERING SCIENCES

TALLAHASSEE COPY

SOURCE REMOVAL AND
SITE ASSESSMENT REPORT
MAGUIRE ROAD AT TOMYN ROAD
OCOEE, ORANGE COUNTY, FLORIDA

UES Project No. 19655-005-01/02
Report No. 153209
Date: April 2001

DRAFT

RECEIVED
DEPARTMENT OF
ENVIRONMENTAL PROTECTION
01 APR 26 AM 11:36
BUREAU OF PETROLEUM
STORAGE SYSTEMS
DOCUMENT MANAGEMENT
CENTER

Prepared For:

Heller Brothers
PO Box 770249
Winter Garden, Florida 34777-0249

Prepared By:

Universal Engineering Sciences, Inc.
3532 Maggie Boulevard
Orlando, Florida 32811
(407)423-0504

RECEIVED
APR 10 2001
ORANGE COUNTY ENVIRONMENTAL
PROTECTION DIVISION

Prepared By:

Eric R. Krebill, P.G.
Senior Geologist
Florida License No. 0001162

RECEIVED
APR 10 2001
ORANGE COUNTY ENVIRONMENTAL
PROTECTION DIVISION

Project No. 19655-005-01/02
Report No. 153209v2

1.0 INTRODUCTION

Universal Engineering Sciences, Inc. (UES) has prepared this report to document soil and groundwater assessment, soil source removal, and groundwater remediation activities associated with a former aboveground storage tank (AST) which contained diesel fuel. The AST was located on Heller Bros. Groves property at a citrus equipment maintenance area formerly present at the southwest corner of Maguire Road at Tomyn Road in Ocoee, Orange County, Florida. Figure 1 shows the site location on a portion of a United States Geological Survey topographic quadrangle map titled "Winter Garden, Florida".

2.0 BACKGROUND

Maguire Road is currently being widened and Tomyn Road is being re-routed. Construction workers installing a storm water sewer along the west side of Maguire Road noticed apparent petroleum odors. A Limited Soil Screening Activities report was then prepared by Professional Service Industries, Inc. (PSI), dated December 19, 2000 for the City of Ocoee, which identified indications of petroleum impacted soil based on organic vapor analyzer (OVA) measurements in the right-of-way along the west side of Maguire Road. The report indicated groundwater was present approximately 11 feet below land surface. No soil or groundwater analyses were preformed. A copy of the PSI report is contained in Appendix A.

Based upon UES' preliminary soil and groundwater sampling results for assessment performed on Heller Brothers Groves property, discussed in this report, a Discharge Report Form (DRF) was filed with the Orange County Environmental Protection Division (OCEPD) on January 12, 2001. A copy of the DRF is contained in Appendix B. An updated Storage Tank Facility Registration Form provided to the OCEPD on January 15, 2001 is also included in Appendix B.

All equipment decontamination, sample collection, and sample custody procedures performed by UES followed standard operating procedures established by the Florida Department of Environmental Protection (FDEP), adopted by UES in our Comprehensive Quality Assurance Plan, N0. 860101, which is approved by the FDEP.

3.0 SOIL ASSESSMENT ON HELLER BROS. GROVES PROPERTY PRIOR TO SOURCE REMOVAL

On January 4, 2001, UES performed soil assessment hand auger borings HAB-1 through HAB-7 west of Maguire Road, and HAB-8, HAB-9, and HAB-10 east of Maguire Road, to define the horizontal extent of potential petroleum impacts to soil. Figure 2 shows the soil boring locations. Soil samples were collected at two foot depth intervals to a depth of one foot below the water table. The water table was observed approximately ten feet bls. The soil samples were screened for visual and olfactory evidence of potential environmental impacts. Additionally, a Thermal Environmental Instruments, Model 580B, photo ionization detection (PID) type OVA was used to screen each soil sample for indications of petroleum impacts in accordance with procedures listed in Chapter 62-770.200, Florida Administrative Code (FAC). Table 1 contains a summary of OVA measurements. Appendix C contains soil assessment field data.

DRAFT

All soil OVA readings east of Maguire Road measured below the instrument detection limit of one part per million (ppm). Soil samples west of Maguire Road representative of high (TMW2 at 9.5 feet, OVA=419 ppm), medium (HAB-5 at 8 feet, OVA=244 ppm), and low (HAB-3 at 8 feet, OVA=18 ppm) OVA measurements were collected for laboratory analysis. The soil samples were delivered to PC&B Environmental Laboratories, Inc. for analysis of common solvent and petroleum constituents by Environmental Protection Agency (EPA) Methods 8021, 8100, and FL-PRO. Table 2 contains a summary of soil analytical results. Appendix D contains copies of the laboratory reports and chain-of-custody forms.

The soil sample laboratory results were compared to residential and leachability Soil Cleanup Target Levels (SCTLs) listed in Chapter 62-777, FAC. Total recoverable petroleum hydrocarbon (TRPH) concentrations reported in soil sample HAB-5 at 8 feet below land surface (bls) exceeded both the residential and leachability SCTLs. Xylene concentrations reported in soil sample TMW-2 at 9 feet bls exceeded the leachability SCTL. Based upon evaluation of soil OVA measurements and laboratory analytical data, a conservative field OVA measurement of 200 ppm, or higher, would indicate petroleum contaminated soil which should be remediated.

Upon receipt of confirmation that SCTLs had been exceeded, UES verbally requested PC&B Environmental Laboratories to perform analysis of arsenic, cadmium, chromium, and lead on the three soil samples to meet preburn thermal treatment disposal requirements. The laboratory results are included in Appendix D.

4.0 GROUNDWATER ASSESSMENT ON HELLER BROS GROVES PROPERTY PRIOR TO SOURCE REMOVAL

4.1 TEMPORARY MONITOR WELL INSTALLATION

Shallow temporary monitor wells TMW-1, TMW-2, and TMW-3 were installed on January 5, 2001for collection of groundwater samples and shallow groundwater flow measurements. Figure 2 shows the monitor well locations. The wells were installed using hollow stem augers with 6.25-inch internal diameter, decontaminated prior to each use. The monitor wells were set at a depth of approximately 15 feet bls and constructed with two inch diameter PVC pipe with a 10-foot screen section with 0.006-inch slot set to bracket the water table. A 30/65 sand pack filled the boring annulus. The well casings extended approximately two feet above grade. Soils generated during well installations were spread adjacent to the well. Copies of the monitor well construction details and soil logs are contained in Appendix E.

4.2 GROUNDWATER FLOW

The relative elevation at the top of each temporary monitor well casing was surveyed. Water levels were measured in the monitor wells on January 5 and 8, 2001. Field data are contained in Appendix F. Table 3 contains a summary of groundwater elevation information. Figure 3 shows the groundwater elevation measured on January 8, 2001. A slight gradient was measured toward the north-northwest.

DRAFT

4.3 GROUNDWATER QUALITY PRIOR TO SOURCE REMOVAL

Groundwater samples were collected from temporary monitor wells TMW-1, TMW-2, and TMW-3 on January 8, 2001for laboratory analysis of common petroleum and solvent constituents by EPA Methods 8021, 8100, and FL-PRO. Appendix F contains field data. Appendix G contains copies of the laboratory report and chain-of-custody. Table 4 contains a summary of groundwater quality. Concentrations of benzene, ethylbenzene, xylenes, naphthalene, 1-methyl naphthalene, 2-methyl naphthalene, and TRPH reported in temporary monitor well TMW-1 exceeded groundwater cleanup target levels (GCTLs) stipulated in Florda Administrative Code (FAC), Chapter 62-777. Benzene and xylenes concentrations reported in temporary monitor well TMW-2 also exceeded GCTLs. All of the reported concentrations were below natural attenuation default concentrations (NALs) listed in Chapter 62-777.

No duplicate samples or equipment blanks were performed, based on the preliminary nature of this site assessment.

5.0 SOURCE REMOVAL

As mentioned in Section 2, roadway expansion of Maguire Road is in progress, which covers a portion of the petroleum contamination source area. Figure 2 shows the current site plan. Alternative procedures for site restoration were proposed by UES and approved by OCEPD and FDEP. A copy of the approval letter is provided in Appendix H.

5.1 EXCAVATION AND DISPOSAL OF CONTAMINATED SOIL

Excavation of petroleum impacted soil was performed on January 18-19, 2001. Ryan Construction operated an excavator and loaded trucks for transport of contaminated soil to C.A. Meyer Paving and Construction Company. UES collected soil samples for soil OVA measurements using a Thermal Environmental Instruments, Model 580B, PID type OVA; segregated impacted soil from clean soil; and manifested impacted soil for transport and disposal. Soil prebum sampling and analyses are discussed in Section 3.

No petroleum impacted soil was identified in the top 4 feet of the subsurface. Figure 2 shows the horizontal extent of soil excavations and soil sample grid coordinates. Table 1 and Appendix I contain soil sample OVA measurements correlating to the sample grid coordinates. West of the roadway and buried potable water line, all petroleum impacted soil exhibiting OVA measurements above 10 ppm was removed to the water table at a depth of 11-12 feet bls. The bottom of the water line is approximately 3 feet bls. Excavation of petroleum impacted soil below the roadway was performed to the extent possible without compromising structural integrity of a buried storm sewer along the west edge of the roadway, and a buried reclaimed water line and active Maguire Road along the east side of the excavation. The dimensions of this excavation were 45 feet long x 13 feet wide x 8 feet deep. The bottom of the storm sewer is approximately 6 feet bls. The bottom of the reclaimed water line is approximately 3 feet bls.

DRAFT

A total of 657.14 tons of petroleum impacted soil were excavated and disposed. Copies of the soil disposal manifests and weight tickets are provided in Appendix J.

5.2 SOIL AND GROUNDWATER BIOREMEDIATION

Prior to filling of the excavations, UES applied one 55-gallon drum the bioremediation product Petrox to each of the two excavations on January 18 -19, 2001. Petrox is a liquid containing micro-organisms and nutrients with an underground injection control permit approved by the FDEP. Petrox was sprayed over the bottom of the excavation at the water table west of the roadway. Eleven hand auger borings were performed extending into the water table, at the bottom of the excavation within the roadway. Approximately 5 gallons of Petrox were gravity drained into each of the boreholes. Appendix K contains a field sketch showing the Petrox injection boring locations. The excavations were filled and compacted by Ryan Construction.

6.0 SOIL AND GROUNDWATER QUALITY ASSESSMENT AFTER SOURCE REMOVAL

6.1 INSTALLATION OF MONITOR WELL MW-4

Monitor well MW-4 was installed on March 9, 2001 near the center of the source removal excavation on Heller Bros. Groves property west of the roadway. At that time the new road had been prepared for asphalt and a sidewalk and road bed side slope had been completed. Figure 2 shows the location of monitor well MW-4 on the site plan. Temporary monitor wells TMW-1 and TMW-2 were destroyed during the soil source removal excavation. Temporary monitor well TMW-3 could not be located, apparently destroyed by road building machinery.

Monitor well MW-4 was installed using decontaminated, 6.25-inch internal diameter, hollow stem augers. The monitor well was set at a depth of approximately 15 feet bls and constructed with two inch diameter PVC pipe with a 10-foot screen section of 0.006-inch slots set to bracket the water table. A 30/65 sand pack filled the boring annulus to approximately 2 feet above the well screen. Cement grout was placed in the annulus above the sand pack. The well casing extendeds approximately 3 feet above grade. Soils generated during well installation were spread adjacent to the well. Copies of the monitor well construction details and soil logs are contained in Appendix E.

6.2 SOIL SCREENING - MW-4

Soil samples were collected at 1-foot depth intervals during installation of monitor well MW-4 and screened with a Thermal Environmental Instruments, Model 580B, PID type OVA. All OVA readings measured 0 ppm. Table 1 and the soil boring log for monitor well MW-4 in Appendix E contain documentation of the OVA measurements.

DRAFT

6.3 GROUNDWATER SAMPLING AND ANALYSES - MW-4

Monitor well MW-4 was purged and sampled by UES on March 12, 2001. A copy of the field sampling form is contained in Appendix F. Groundwater was measured at a depth of 11.27 feet within the well, approximately 8.3 feet bls. Groundwater samples were placed into pre-preserved sample containers supplied by the laboratory and delivered to PC&B Environmental Laboratories, Inc. for analysis by EPA Methods 6010 (total lead), 504 (ethylene dibromide {EDB}) , 8021, 8100, FL-PRO. Appendix G contains copies of the chain-of-custody form and laboratory report. Table 4 contains a summary of groundwater quality.

Benzene was reported at a concentration of 1.7 micrograms per liter (ug/L) which slightly exceeds the GCTL of 1.0 ug/L, and is below the natural attenuation level of 100 ug/L. Concentrations of toluene, ethylbenzene, and TRPH were reported at levels above detection limits, but below GCTLs. None of the other constituents tested were reported at concentrations above laboratory detection limits.

7.0 CONCLUSIONS AND RECOMMENDATIONS

Source removal activities appear to have effectively remediated petroleum impacts at this site. Based upon the soil and groundwater assessment results subsequent to source removal, no additional assessment appears warranted. In accordance with conditions of the FDEP-approved Alternative Procedures (Appendix H), UES recommends a Post Remediation Monitoring Plan of sampling monitor well MW-4 for analysis by EPA Method 8021(Volatile Organic Aromatics) on a quarterly basis for two quarters.

DRAFT

FIGURES

DRAFT

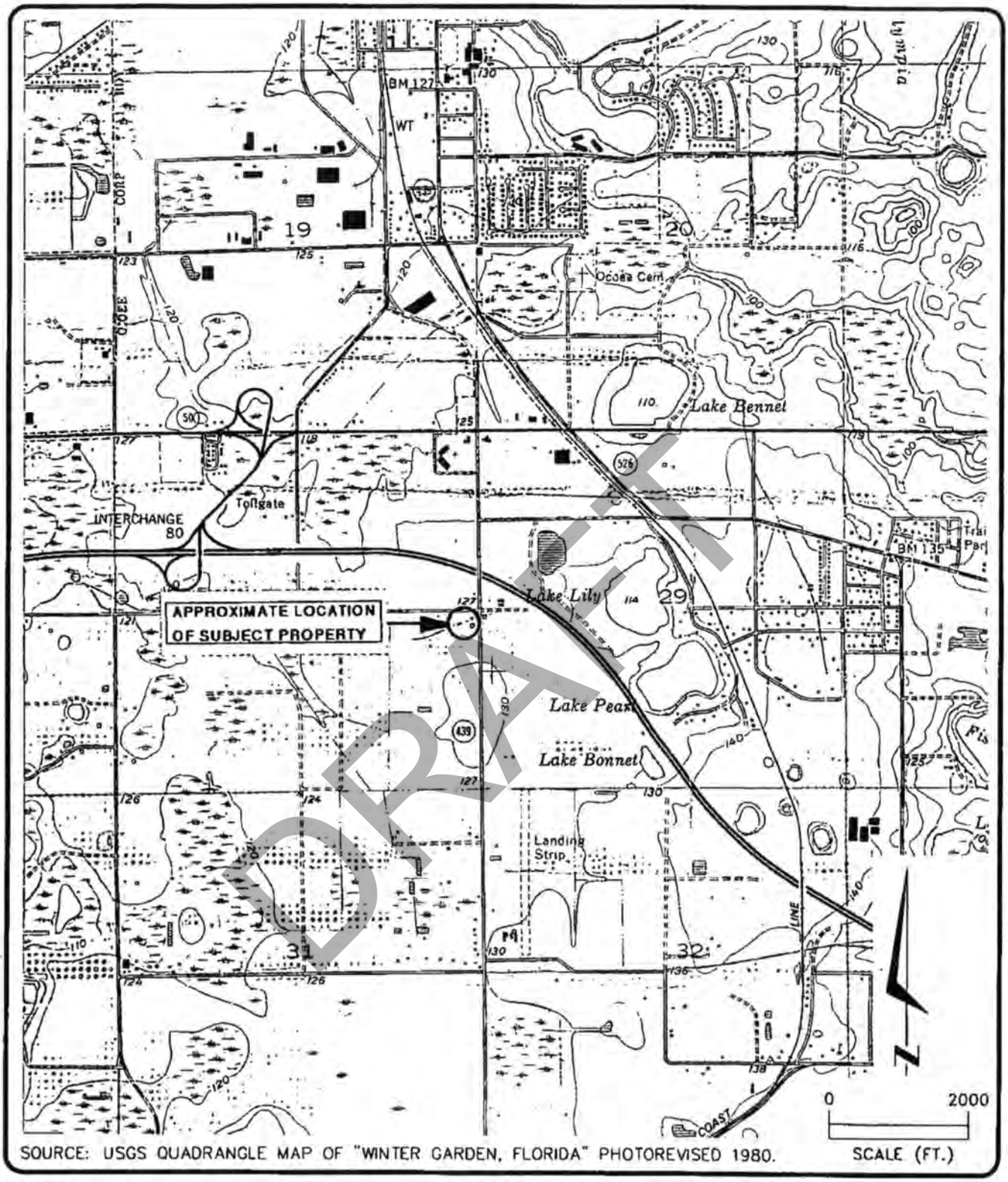

SOURCE: USGS QUADRANGLE MAP OF "WINTER GARDEN, FLORIDA" PHOTOREVISED 1980.

UNIVERSAL
ENGINEERING SCIENCES

HELLER BROTHERS GROVES
PROPERTY ALONG MAGUIRE ROAD AT TOMYN ROAD
OCOEE, FLORIDA

SITE LOCATION MAP

DRAWN BY:	R.K.S.	DATE:	1/12/01	CHECKED BY:	EK	DATE:	1/4/01
SCALE:	AS SHOWN	PROJECT NO:	1955-005	REPORT NO:	153209	PAGE NO:	1

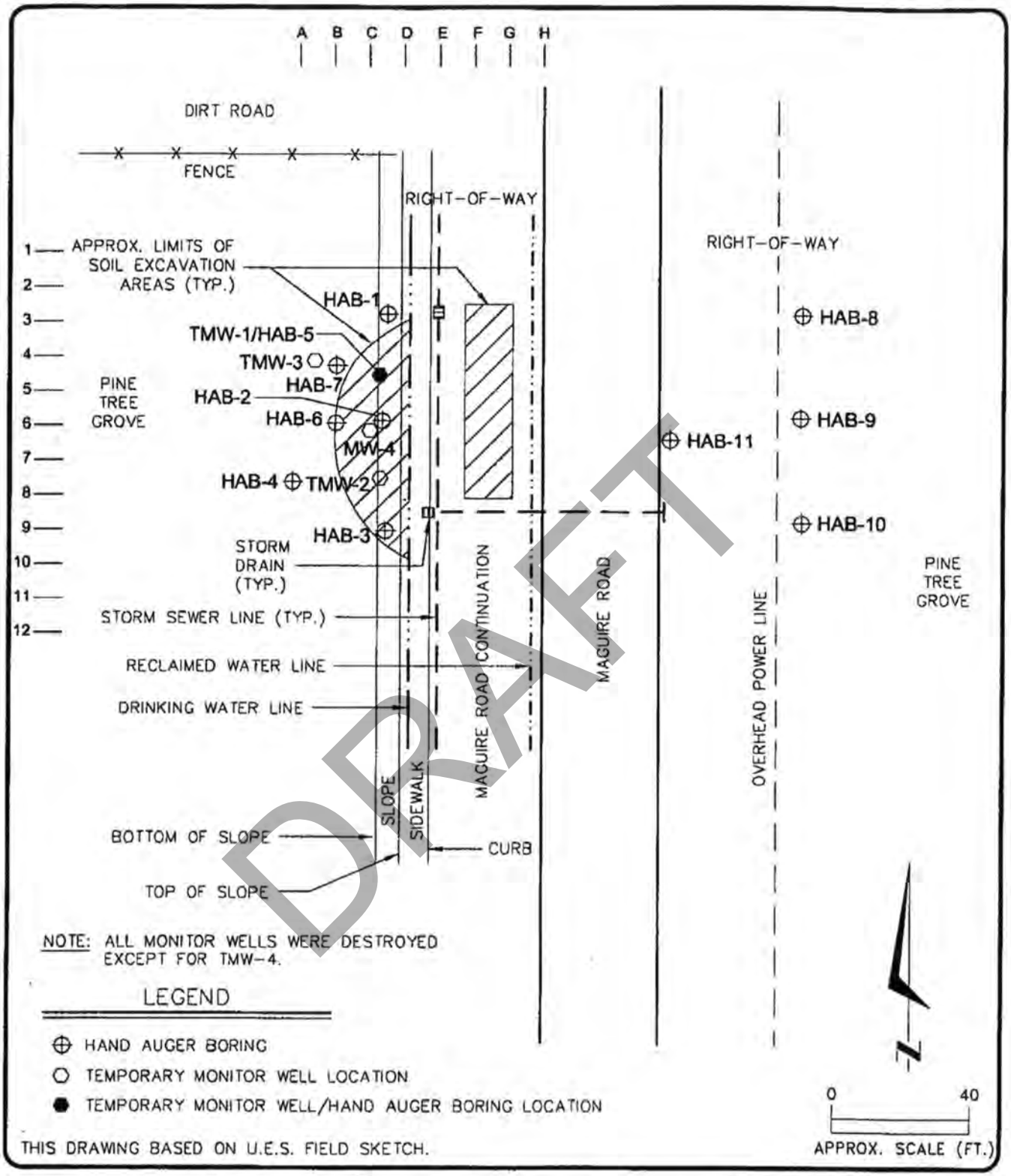

DRAFT

UNIVERSAL ENGINEERING SCIENCES

HELLER BROTHERS GROVES
PROPERTY ALONG MAGUIRE ROAD AT TOMYN ROAD
OCOEE, FLORIDA

SITE PLAN

DRAWN BY:	R.K.S.	DATE:	1/19/01	CHECKED BY:	G.K	DATE:	4/4/01
SCALE:	AS SHOWN	PROJECT NO:	19655-005	REPORT NO:	153209	PAGE NO:	2

N0017-02

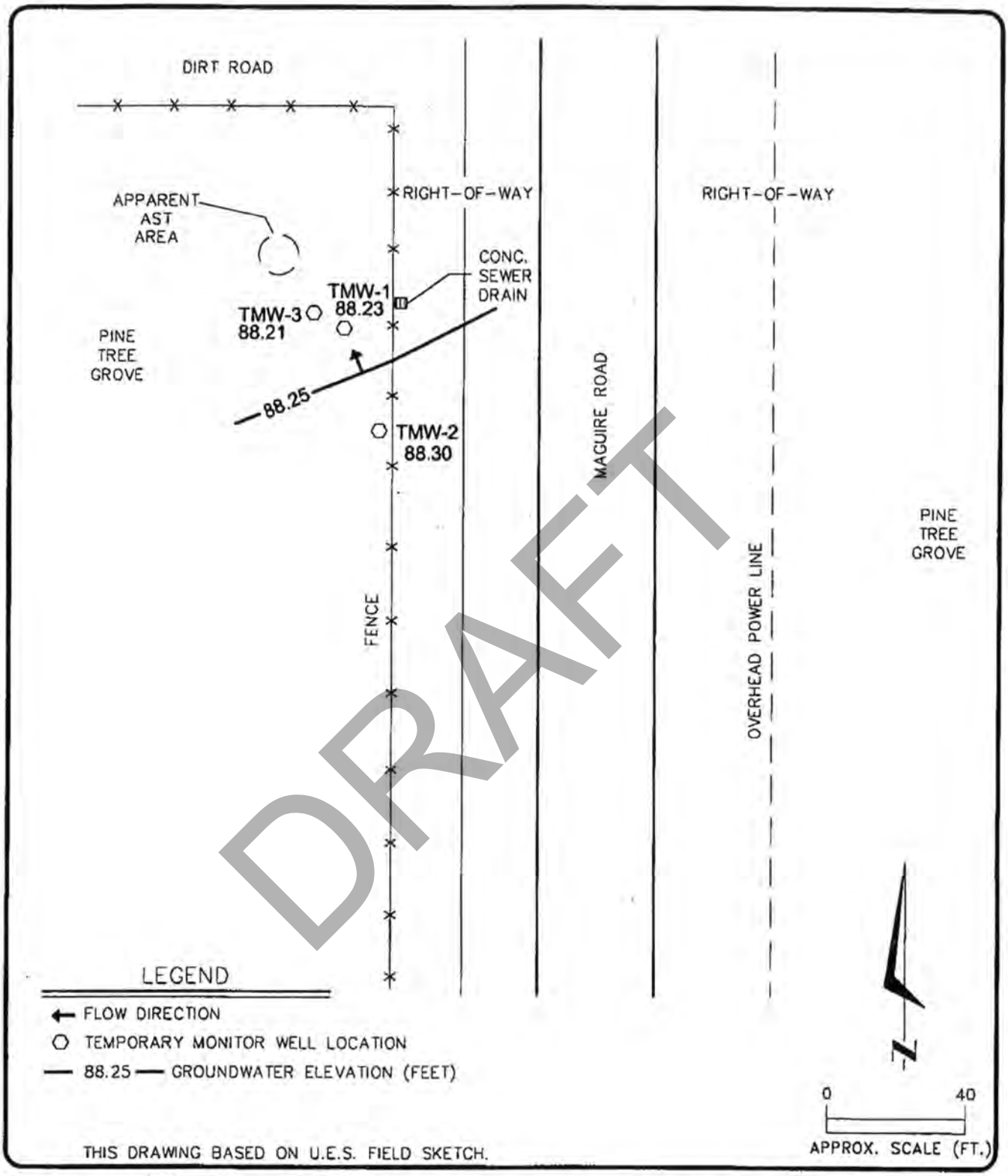

DRAFT

THIS DRAWING BASED ON U.E.S. FIELD SKETCH.

UNIVERSAL
ENGINEERING SCIENCES

HELLER BROTHERS
PROPERTY ALONG MAGUIRE ROAD AT TOMYN ROAD
OCOEE, FLORIDA

GROUNDWATER ELEVATION (01-08-01)

DRAWN BY:	M.E.T.	DATE:	03-29-01	CHECKED BY:	EU	DATE:	4/4/01
SCALE:	AS SHOWN	PROJECT NO:	19655-005-02	REPORT NO:	153209	PAGE NO:	3

N0139-01

PSI Information To Build On
Engineering • Consulting • Testing

December 19, 2000

Via Facsimile Transmission:
(407) 849-9402

Mr. Fursan Munjed, P.E.
PROFESSIONAL ENGINEERING CONSULTANTS INC.
200 East Robinson Street, Suite 1560
Orlando, FL 32801

Re: Limited Soil Screening Activities
Maguire Road and Tomyn Road
Ocoee, Orange County, Florida

PSI Project No. 552-0G613

DRAFT

Dear Mr. Munjed:

Pursuant to your request, Professional Service Industries, Inc. (PSI) has completed limited soil and groundwater assessment activities of an area of the City of Ocoee Right-of-Way (ROW) located at the southwest of the corner of Maguire Road and Tomyn Road. It is PSI's understanding that during installation of underground utilities, including a water supply line, Professional Engineering Consultants, Inc. (PEC) and/or its subcontractors encountered soils that exhibited what appeared to have petroleum-like odors. PEC indicated that the affected area may include up to 50 feet of the approximately 500 feet of pipeline installed in the area. According to previous reports provided to PEC, it appears as though a large petroleum storage tank was historically used within close proximity of the area of the ROW that PSI investigated. To address these issues, on December 13, 2000, PSI performed nine soil borings (Figure 1) within the affected area marked by Mr. Rod Winfrey, Construction Manager.

Assessment Activities

To determine the presence of organic vapor concentrations within the on-site soils, soil samples were collected from each of the soil borings and screened in the field using a calibrated Foxboro Century 108 organic vapor analyzer equipped with a flame-ionizing detector (OVA-FID) following guidelines set forth in Chapter 62-770, Florida Administrative Code (FAC) for headspace analysis. Glass sample jars were half-filled with soil, covered with aluminum foil, sealed, and set aside to allow the volatiles to equilibrate throughout the headspace. The organic vapor response for each soil sample was determined by inserting the probe of the OVA-FID into the headspace of the sample container and recording the highest sustained reading. The two-jar method was used to obtain both total organic vapor readings and carbon filter readings, to account for the presence of naturally occurring methane in the on-site soils. The resultant total non-methane hydrocarbon level is calculated by subtracting the carbon-filtered

response from the total response. OVA-FID responses were recorded for all soil borings from land surface to a maximum depth of 11 feet below land surface (BLS) at 2-foot intervals (Table 1).

Assessment Results

Maximum OVA-FID response from Soil Borings SB-1, SB-4, SB-5 and SB-6 ranged from 996 to >9,995 parts per million (ppm). The highest OVA responses were collected at sample depths greater than 6 feet below land surface (BLS). Maximum OVA-FID responses ranged from 2 to 3 ppm within Soil Borings SB-2, SB-3, SB-7, and SB-8.

Construction Options

Based on PSI's experience in dealing with issues similar to the one encountered here, various construction alternatives do exist which would assist in reducing the potential for contamination entering or affecting the utilities to be placed within an area determined to have been impacted by petroleum or other products. If PEC or the City of Ocoee would like to further discuss these options, please contact PSI to set up a meeting to discuss such alternatives,

Conclusions

Based on the information obtained as part of these soil screening activities, it appears that the ROW has been impacted by the release of petroleum products. The data indicates that the petroleum impact within the soil is at least 6 to 10 feet BLS, the source of which appears to be the former AST which was located to the west of the fence on the ROW boundary. The soil impacts being limited to depths greater than 6 feet BLS indicates that the impacts are likely as a result of the migration of petroleum-impacted groundwater across the ROW. It appears that the area of impacted soil consists of an area at least 40 foot by 25 foot in size and is located approximately 20 feet south of STA 1142+00 along Maguire Road.

Recommendations

As it was not the intention of this investigation, insufficient data was collected to determine the vertical or horizontal extent of impact within the ROW. If this information is needed, supplemental soil and groundwater assessment activities would need to be performed. Because the impacts identified appear to be present only at depths greater than 2 feet BLS, there does not appear to be a significant risk associated with the exposure of petroleum impacted soils to the general public. However, if in the future, excavation activities to depths greater than 4 feet BLS take place in the vicinity of the area determined as being impacted are performed, appropriate consideration needs to be taken to prevent potential exposure to untrained construction workers or others which may come into contact with said impacted material.

DRAFT

If PEC has any comments or questions regarding the findings of this investigation, please feel free to contact the undersigned at (407) 645-5560. PSI appreciates the opportunity to assist PEC on this project and look forward to working on this or other projects in the future.

Respectfully submitted,

PROFESSIONAL SERVICE INDUSTRIES, INC.

Joshua J. Hirten, P.G.
Project Geologist

Jeffrey M. Martineau, CHMM
Environmental Department Manager

Attachment: Figure
Soil OVA Sample Data

JJH/JMM:sls
5520609.doc

DRAFT

psi

Florida Department of
Environmental Protection
Bob Martinez Center
2600 Blair Stone Road
Tallahassee, Florida 32399-2400

Charlie Crist
Governor

Jeff Kottkamp
Lt. Governor

Michael W. Sole
Secretary

March 4, 2010

CERTIFIED MAIL #7000 0600 0026 4128 9885
RETURN RECEIPT REQUESTED

Mr. Dell Avery
Heller Brothers Groves, Inc.
P.O. Box 770249
Winter Garden, Florida 34777-0249

Subject: Site Rehabilitation Completion Order
Heller Brothers Groves Road Expansion
Southwest Corner of Maguire Road and Tomyn Road
Ocoee, Orange County
FDEP Facility ID# 489803519
Discharge Date: January 01, 2001 (Non-program)

Dear Mr. Avery:

The Orange County Environmental Protection Division, on behalf of the Florida Department of Environmental Protection (Department), has reviewed the Site Rehabilitation Completion Report (SRCR) and No Further Action Proposal (NFAP) dated February 09, 2010 (received February 11, 2010), prepared and submitted by Universal Engineering Sciences for the petroleum product discharge referenced above. Documentation submitted with the SRCR/NFAP confirms that criteria set forth in Subsection 62-770.680(1), Florida Administrative Code (F.A.C.), have been met. Please refer to the attached map of the source property and analytical summary table. The SRCR/NFAP is hereby incorporated by reference in this Site Rehabilitation Completion Order (Order). Therefore, you are released from any further obligation to conduct site rehabilitation at the facility for petroleum product contamination associated with the discharge referenced above, except as set forth below.

(1) In the event concentrations of petroleum products' contaminants of concern increase above the levels approved in this Order, or if a subsequent discharge of petroleum or petroleum product occurs at the facility, the Department may require site rehabilitation to reduce concentrations of petroleum products' contaminants of concern to the levels approved in the SRCR/NFAP or otherwise allowed by Chapter 62-770, F.A.C.

(2) Additionally, you are required to properly abandon all monitoring wells within 60 days of receipt of this Order. The monitoring wells must be plugged and abandoned in accordance with the requirements of Subsection 62-532.500(4), F.A.C.

DRAFT

Legal Issues

The Department's Order shall become final unless a timely petition for an administrative hearing is filed under Sections 120.569 and 120.57, Florida Statutes (F.S.), within 21 days of receipt of this Order. The procedures for petitioning for an administrative hearing are set forth below.

Persons affected by this Order have the following options:

(A) If you choose to accept the Department's decision regarding the SRCR/NFAP you do not have to do anything. This Order is final and effective on the date filed with the Clerk of the Department, which is indicated on the last page of this Order.

(B) If you choose to challenge the decision, you may do the following:

(1) File a request for an extension of time to file a petition for an administrative hearing with the Department's Agency Clerk in the Office of General Counsel within 21 days of receipt of this Order; such a request should be made if you wish to meet with the Department in an attempt to informally resolve any disputes without first filing a petition for an administrative hearing; or

(2) File a petition for an administrative hearing with the Department's Agency Clerk in the Office of General Counsel within 21 days of receipt of this Order.

Please be advised that mediation of this decision pursuant to Section 120.573, F.S., is not available.

DRAFT

How to Request an Extension of Time to File a Petition for an Administrative Hearing

For good cause shown, pursuant to Subsection 62-110.106(4), F.A.C., the Department may grant a request for an extension of time to file a petition for an administrative hearing. Such a request must be filed (received) by the Department's Agency Clerk in the Office of General Counsel at 3900 Commonwealth Boulevard, Mail Station 35, Tallahassee, Florida, 32399-3000, within 21 days of receipt of this Order. Petitioner, if different from Heller Brothers Groves, Inc., shall mail a copy of the request to Heller Brothers Groves, Inc. at the time of filing. Timely filing a request for an extension of time tolls the time period within which a petition for an administrative hearing must be made.

How to File a Petition for an Administrative Hearing

A person whose substantial interests are affected by this Order may petition for an administrative hearing under Sections 120.569 and 120.57, F.S. The petition must contain the information set forth below and must be filed (received) by the Department's Agency Clerk in the Office of General Counsel at 3900 Commonwealth Boulevard, Mail Station 35, Tallahassee, Florida, 32399-3000, within 21 days of receipt of this Order. Petitioner, if different from Heller Brothers Groves, Inc., shall mail a copy of the petition to Heller Brothers Groves, Inc. at the

time of filing. Failure to file a petition within this time period shall waive the right of anyone who may request an administrative hearing under Sections 120.569 and 120.57, F.S.

Pursuant to Subsection 120.569(2), F.S. and Rule 28-106.201, F.A.C., a petition for an administrative hearing shall contain the following information:

(a) The name, address, and telephone number of each petitioner; the name, address, and telephone number of the petitioner's representative, if any; the facility owner's name and address, if different from the petitioner; the FDEP facility number, and the name and address of the facility;
(b) A statement of when and how each petitioner received notice of the Department's action or proposed action;
(c) An explanation of how each petitioner's substantial interests are or will be affected by the Department's action or proposed action;
(d) A statement of the disputed issues of material fact, or a statement that there are no disputed facts;
(e) A statement of the ultimate facts alleged, including a statement of the specific facts the petitioner contends warrant reversal or modification of the Department's action or proposed action;
(f) A statement of the specific rules or statutes the petitioner contends require reversal or modification of the Department's action or proposed action; and
(g) A statement of the relief sought by the petitioner, stating precisely the action petitioner wishes the Department to take with respect to the Department's action or proposed action.

This Order is final and effective on the date filed with the Clerk of the Department, which is indicated on the last page of this Order. Timely filing a petition for an administrative hearing postpones the date this Order takes effect until the Department issues either a final order pursuant to an administrative hearing or an Order Responding to Supplemental Information provided to the Department pursuant to meetings with the Department.

DRAFT

Judicial Review

Any party to this Order has the right to seek judicial review of it under Section 120.68, F.S., by filing a notice of appeal under Rule 9.110 of the Florida Rules of Appellate Procedure with the Department's Agency Clerk in the Office of General Counsel at 3900 Commonwealth Boulevard, Mail Station 35, Tallahassee, Florida, 32399-3000, and by filing a copy of the notice of appeal accompanied by the applicable filing fees with the appropriate district court of appeal. The notice of appeal must be filed within 30 days after this Order is filed with the Department's clerk (see below).

Questions

Any questions regarding the Orange County Environmental Protection Division's review of your SRCR/NFAP should be directed to Matthew N. Green, P.G. at (407) 836-1431. Questions regarding legal issues should be referred to the Department's Office of General Counsel at (850) 245-2242. Contact with any of the above does not constitute a petition for an

administrative hearing or a request for an extension of time to file a petition for an administrative hearing.

The FDEP Facility Number for this facility is 489803519. Please use this identification on all future correspondence with the Department or the Orange County Environmental Protection Division.

Sincerely,

Michael E. Ashey, Chief
Bureau of Petroleum Storage Systems

MEA/mng
Attachments

ec: Bret LeRoux, FDEP Central District Office – bret.leroux@dep.state.fl.us
Matthew N. Green, P.G., Orange County Environmental Protection Division – Matt.Green@ocfl.net
Thomas K. Maurer, Foley & Lardner, LLP – tmaurer@foley.com
Michael J. Geden, P.G., Universal Engineering Sciences, Inc. – mgeden@universalengineering.com
cc: Craig Shadrix, Director of Development, City of Ocoee, 150 North Lakeshore Drive, Ocoee, Florida 34761
File

DRAFT

FILING AND ACKNOWLEDGMENT
FILED, on this date, pursuant to §120.52 Florida Statutes, with the designated Department Clerk, receipt of which is hereby acknowledged.

Clerk
(or Deputy Clerk)

3/4/10
Date

ORANGE COUNTY GOVERNMENT FLORIDA

ENVIRONMENTAL PROTECTION DIVISION
Lori Cunniff, *Manager*
800 Mercy Dr., Suite 4
Orlando, Florida 32808-7896
407-836-1400. Fax: 407-836-1499
www.OrangeCountyfl.net

P.G. CERTIFICATION

Site Rehabilitation Completion Report (SRCR)/No Further Action Proposal (NFAP) dated February 09, 2010 (received February 11, 2010), for the Heller Brothers Groves Road Expansion, located at the Southwest Corner of Maguire Road and Tomyn Road, Ocoee, Orange County, Florida, FDEP Facility ID# 489803519.

I hereby certify that in my professional judgment, the components of this SRCR/NFAP prepared for the January 01, 2001 petroleum product discharge discovered at the above-referenced site satisfy the requirements promulgated in Chapter 62-770 of the Florida Administrative Code (F.A.C.), and that the conclusions and in this SRCR/NFAP provide reasonable assurance that the site rehabilitation objectives stated in Subsection 62-770.680(1), F.A.C., have been met.

DRAFT

_X_ I personally completed this review.

___ This review was conducted by _____ working under my direct supervision.

Matthew Green

Matthew N. Green, P.G.
Professional Geologist No. 1880
Orange County Environmental Protection Division
Petroleum Cleanup Section

02/22/10
Date

Site No. 55

Heller Brothers Groves Truck Maintenance

DRAFT

RECEIVED
O.C. ENVIRONMENTAL
PROTECTION DIVISION
2003 AUG 15 PM 12:17

UNIVERSAL
ENGINEERING SCIENCES

POST REMEDIATION SITE ASSESSMENT REPORT
HELLER BROS PROPERTY
APPROXIMATELY 400 FEET EAST OF
MAGUIRE ROAD AND 250 FEET
SOUTH OF FLORIDA TURNPIKE
OCOEE, ORANGE COUNTY, FLORIDA
FDEP FACILITY ID No. 489805893

UES Project No. 19655-007-01
Report No. 300011
Date: August 2003

DRAFT

Prepared For:

Heller Bros
P.O. Box 770249
Winter Garden, Florida 34777-0249

Prepared By:

Universal Engineering Sciences, Inc.
3532 Maggie Boulevard
Orlando, Florida 32811
(407) 423-0504

Prepared By:

Eric R. Krebill, P.G.
Senior Geologist
Florida License No. 0001162

RECEIVED
O.C. ENVIRONMENTAL
PROTECTION DIVISION
2003 AUG 15 PM 12:17

1.0 INTRODUCTION

This report was prepared by Universal Engineering Sciences, Inc. (UES) to document additional petroleum cleanup activities performed at Heller Bros property located east of Maguire Road in Ocoee, Orange County, Florida. The additional assessment activities were requested by the Orange County Environmental Protection Division (OCEPD) on July 24, 2003 in a comment letter concerning review of the Petroleum Cleanup Report. The petroleum cleanup site is approximately 400 feet east of Maguire Road and approximately 250 feet south of the Florida Turnpike. Appendix A-1 shows the site location.

2.0 ASSESSMENT HISTORY

Two structures are noted on the site location map (Appendix A). It is our understanding that this location was formerly used as a truck parking/maintenance area. At the time of our investigation, the site was a grove of planted pine trees.

Petroleum impacts to soil and groundwater at concentrations exceeding cleanup target levels listed in Chapter 62-777 were identified at temporary monitor well ESTW-03 during due diligence environmental assessment performed by E Sciences during March and April 2003. Appendix A-2 shows the E Sciences investigation area. A Discharge Reporting Form for petroleum contamination identified at temporary monitor well ESTW-03 was prepared by UES and submitted on April 25, 2003. The source of petroleum contamination is unknown.

During April and May 2003 UES performed source removal activities documented in a Petroleum Cleanup Report (UES Report No. 285161) completed in June 2003. Approximately 501.81 cubic yards of petroleum impacted soil were excavated and hauled to CA Meyer Paving and Construction for thermal treatment. Groundwater exposed within the over-excavated soil excavation was treated by aeration bubbling and introduction of Petrox microbes. Once cleanup target levels were met the excavation was filled and compacted. A monitor well was installed in the center of the filled excavation and sampled. Petroleum contaminant concentrations were below cleanup target levels.

The Petroleum Cleanup Report was reviewed by OCEPD and found to be adequate for documentation of the petroleum cleanup activities; however, additional post remediation assessment was requested. A copy of the OCEPD letter dated July 24, 2003 is provided in Appendix B. The additional scope of work to meet requirements that would allow approval of No Further Action was then developed during correspondence between UES and OCEPD.

Tables containing historical site data are provided within this report. Table 1 contains a summary of soil organic vapor analyzer (OVA) data. Table 2 contains a summary of soil laboratory data. Table 3 contains a summary of groundwater elevation information. Table 4 contains a summary of groundwater quality information. Site assessment sampling locations are shown of Appendix A-3 and A-4. Groundwater data specific to the reported discharge includes monitoring points ESTMW03, TW-3R, TMW-6, TMW-7, and TMW-8.

DRAFT

Assessment activities documented in the current report include the installation and sampling of three shallow groundwater monitor wells installed at locations agreed upon by OCEPD. UES performed assessment activities in accordance with standard operating procedures DEP-SOP-001/01.

3.0 MONITOR WELL INSTALLATION

Monitor well TW-3 was installed at the center of the filled excavation on May 29, 2003, documented in the Petroleum Cleanup Report. Monitor wells TMW-6, TMW-7, and TMW-8 were installed on July 29, 2003 by UES using hollow stem augers with 4.25-inch internal diameter. Appendix A-5 shows the monitor well locations. The monitor wells were constructed using a 10-foot section of 2-inch diameter 0.006-inch slotted well screen set approximately 4-14 feet below land surface, and a 5-foot section of solid riser which extends approximately 2-3 feet above land surface. A 30/65 sand pack was placed in the boring annulus around the screen. Appendix C contains well construction diagrams and soil logs.

4.0 GROUNDWATER FLOW

Top of casing elevations at monitor wells TW-3, TMW-6, TMW-7, and TMW-8 were measured relative to an assumed benchmark elevation previously established at the site. Survey and water level data are included in Appendix D. Table 3 contains a summary of water level data. Appendix A-6 shows groundwater elevation data obtained August 7, 2003. Shallow groundwater flow was measured toward the northeast, similar to previous measurements. A slight storm water recharge mound was apparent at monitor well TW-3 located within the filled excavation. The recharge mound appears to extend down-gradient of the former excavation as indicated by the water level measured in monitor well MW-6.

5.0 GROUNDWATER SAMPLING AND ANALYSES

Groundwater samples were collected from monitor wells TMW-6, TMW-7, and TMW-8 on July 30, 2003. Field sampling data forms are contained in Appendix D. The groundwater samples were collected using a peristaltic pump. Volatile organic aromatic (VOA) samples were collected from the bottom of the drop tube, reversing flow of the peristaltic pump. A vacuum trap was used to collect samples for polynuclear aromatic hydrocarbon (PAH) analysis. Total recoverable petroleum hydrocarbon (TRPH) samples were collected directly from the pump discharge. The groundwater samples were placed into containers provided and preserved by the laboratory and stored in a chest with ice. The samples were delivered to Southern Research Laboratories for analysis by EPA Methods 8021(VOA), 8100, and FL-PRO. Appendix E contains a copy of the laboratory report.

Table 4 contains a summary of reported petroleum contaminant concentrations. Appendix A-7 shows reported contaminant concentrations plotted on the map of the investigation area. No groundwater contaminant concentrations exceeded cleanup target levels.

DRAFT

6.0 CONCLUSIONS AND RECOMMENDATIONS

Post remediation groundwater sampling results indicate petroleum contaminant concentrations are below cleanup target levels.

No further action (NFA) regulatory status is recommended in conjunction with the petroleum discharge reported April 25, 2003.

DRAFT

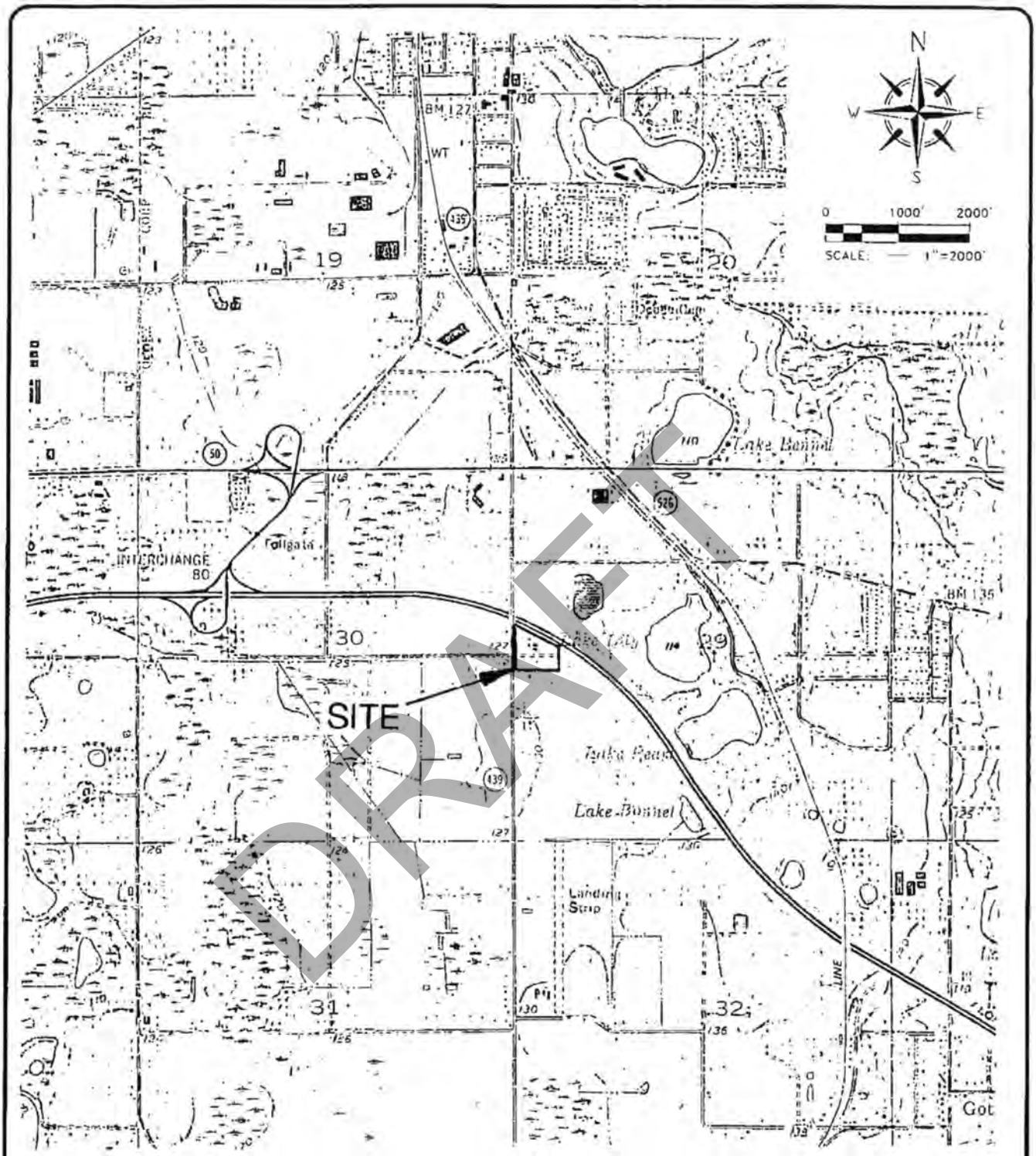

BASE MAP: "WINTER GARDEN, FLA." U.S.G.S. QUADRANGLE MAP, PHOTOREVISED 1980

UNIVERSAL
ENGINEERING SCIENCES

SITE ASSESSMENT
HELLER BROTHERS
400 FEET EAST OF MAGUIRE ROAD, SOUTH OF FLORIDA TURNPIKE
OCOEE, ORANGE COUNTY, FLORIDA

U.S.G.S. SITE LOCATION PLAN

DRAWN BY: M.E.T.	DATE: 08-12-03	CHECKED BY:	DATE:
SCALE: AS SHOWN	PROJECT NO: 19655-007-01	REPORT NO:	PAGE: A-1


MAGUIRE ROAD
EST
MW-1
G
G
G

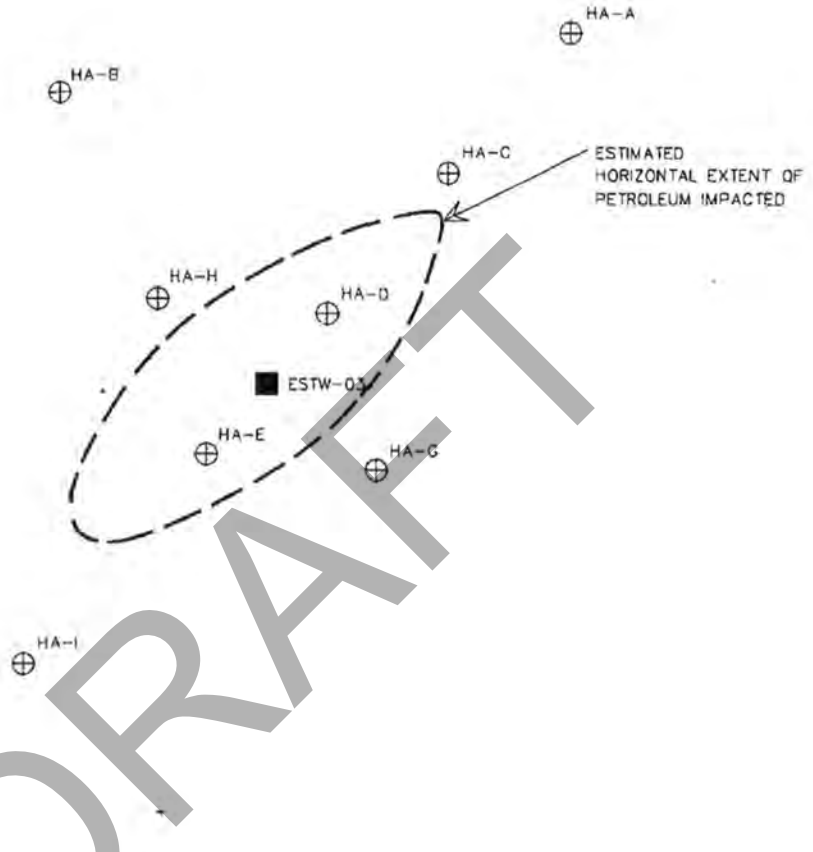

DRAFT

LEGEND

■ TEMPORARY MONITOR WELL LOCATION (BY ESCIENCES)

⊕ HAND AUGER SOIL BORING LOCATION

THIS PLAN BASED ON U.E.S. SKETCH



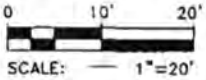

03-0636-01 FIG 1

UNIVERSAL
ENGINEERING SCIENCES

SITE ASSESSMENT
HELLER BROTHERS
400 FEET EAST OF MAGUIRE ROAD, SOUTH OF FLORIDA TURNPIKE
OCOEE, ORANGE COUNTY, FLORIDA

SOIL BORING LOCATIONS

DRAWN BY:	M.E.T.	DATE:	08-12-03	CHECKED BY:		DATE:	
SCALE:	AS SHOWN	PROJECT NO:	19655-007-01	REPORT NO:	285161	PAGE NO:	A-3

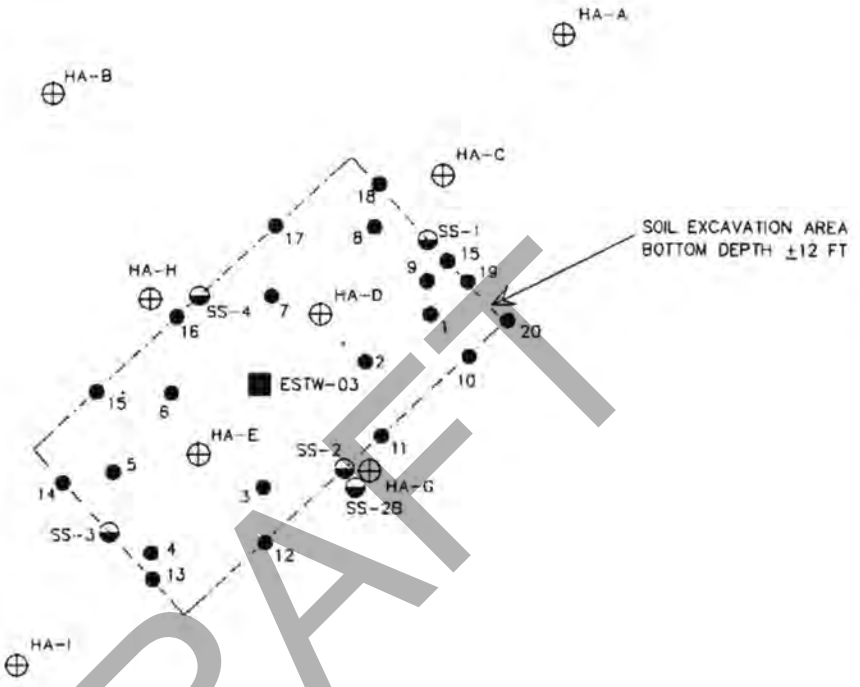

DRAFT

LEGEND

- ■ TEMPORARY MONITOR WELL LOCATION
- ● SOIL SAMPLE LOCATION
- ◒ SOIL CLEANUP CONFIRMATION SAMPLE LOCATION

THIS PLAN BASED ON U.E.S. SKETCH

N
W E
S

0 10' 20'
SCALE: — 1"=20'

03-0636-01 FIG 2

UNIVERSAL
ENGINEERING SCIENCES

SITE ASSESSMENT
HELLER BROTHERS
400 FEET EAST OF MAGUIRE ROAD, SOUTH OF FLORIDA TURNPIKE
OCOEE, ORANGE COUNTY, FLORIDA

SOIL EXCAVATION AREA

DRAWN BY:	M.E.T.	DATE:	08-13-03	CHECKED BY:		DATE:	
SCALE:	AS SHOWN	PROJECT NO:	19655-007-01	REPORT NO:	285161	PAGE NO:	A-4

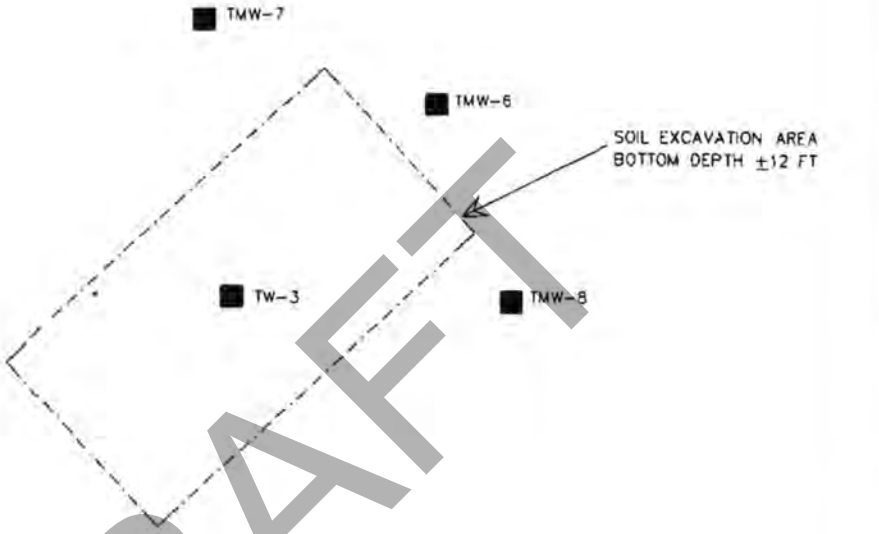

DRAFT

LEGEND

■ TEMPORARY MONITOR WELL LOCATION

THIS PLAN BASED ON U.E.S. SKETCH



0 10' 20'
SCALE: — 1"=20'

03-0636-01 FIG 3

UNIVERSAL
ENGINEERING SCIENCES

SITE ASSESSMENT
HELLER BROTHERS
400 FEET EAST OF MAGUIRE ROAD, SOUTH OF FLORIDA TURNPIKE
OCOEE, ORANGE COUNTY, FLORIDA

POST REMEDIATION GROUNDWATER ASSESSMENT AREA

DRAWN BY:	M.E.T.	DATE:	08-13-03	CHECKED BY:		DATE:	
SCALE:	AS SHOWN	PROJECT NO:	19655-007-01	REPORT NO:	285161	PAGE NO:	A-5

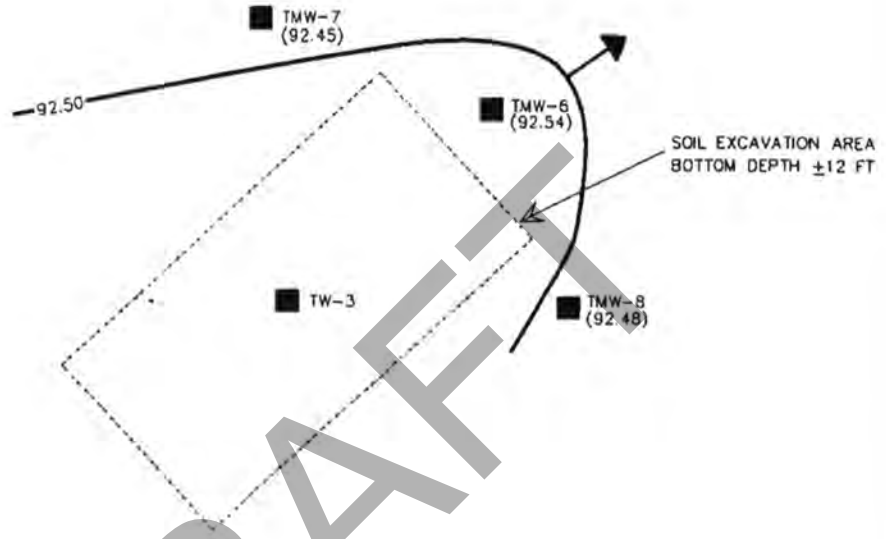

DRAFT

LEGEND

■ TEMPORARY MONITOR WELL LOCATION

(92.48) GROUNDWATER ELEVATION

—92.50— GROUNDWATER ELEVATION CONTOUR (FT)



0 10' 20'

SCALE: — 1"=20'

THIS PLAN BASED ON U.E.S. SKETCH

03-0636-01 FIG 4

UNIVERSAL
ENGINEERING SCIENCES

SITE ASSESSMENT
HELLER BROTHERS
400 FEET EAST OF MAGUIRE ROAD, SOUTH OF FLORIDA TURNPIKE
OCOEE, ORANGE COUNTY, FLORIDA

SHALLOW GROUNDWATER ELEVATION (8/7/03)

DRAWN BY:	M.E.T.	DATE:	08-13-03	CHECKED BY:		DATE:	
SCALE:	AS SHOWN	PROJECT NO:	19655-007-01	REPORT NO:	285161	PAGE NO:	A-6

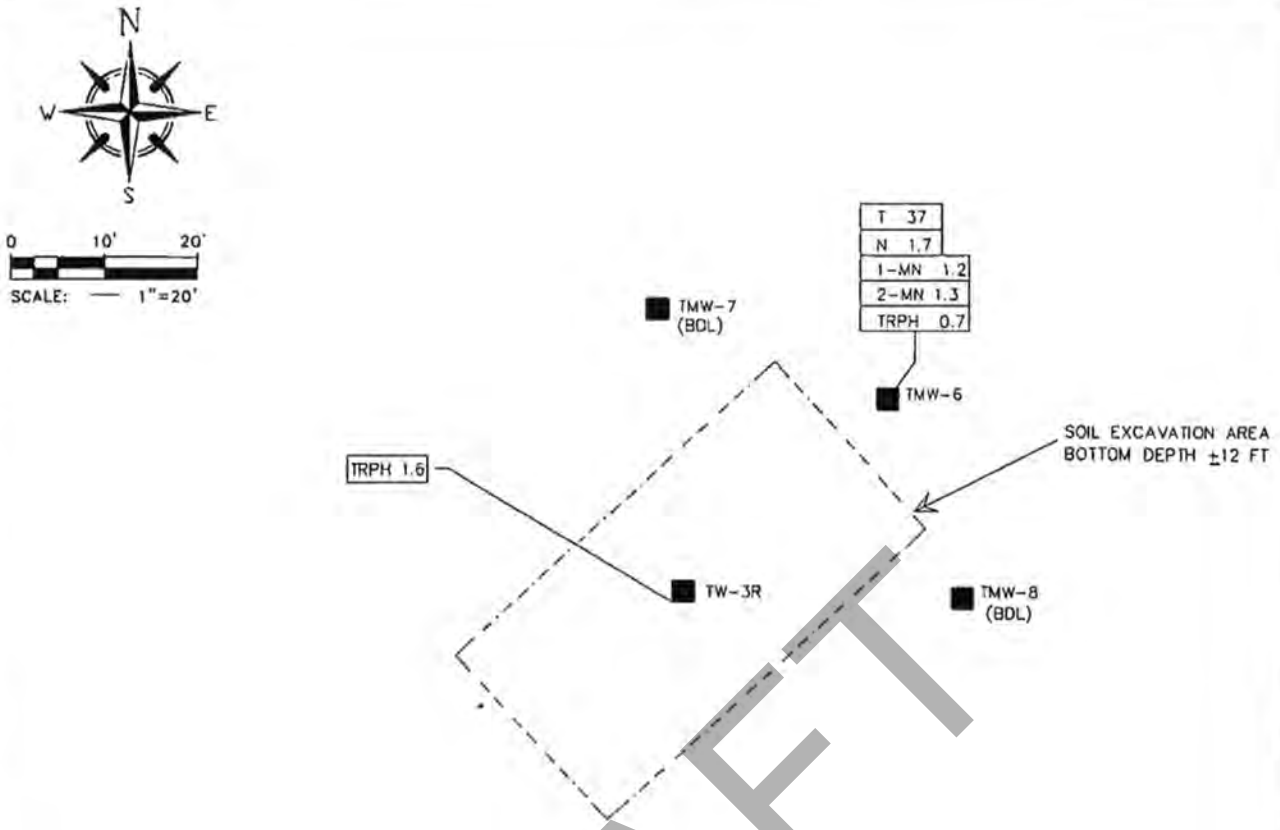

DRAFT

LEGEND

■ TEMPORARY MONITOR WELL LOCATION

T= TOLUENE (CONCENTRATION, ug/L)

1-MN= 1-METHYL NAPHTHALENE (CONCENTRATION ug/L)

2-MN= 2-METHYL NAPHTHALENE (ug/l)

TRPH= (ug/L)

BDL= BELOW DETECTION LIMIT

THIS PLAN BASED ON U.E.S. SKETCH

03-0636-01 FIG 5

UNIVERSAL
ENGINEERING SCIENCES

SITE ASSESSMENT
HELLER BROTHERS
400 FEET EAST OF MAGUIRE ROAD, SOUTH OF FLORIDA TURNPIKE
OCOEE, ORANGE COUNTY, FLORIDA

GROUNDWATER QUALITY (MAY-JULY 2003)

DRAWN BY: M.E.T.	DATE: 08-13-03	CHECKED BY:	DATE:
SCALE: AS SHOWN	PROJECT NO: 19655-007-01	REPORT NO: 285161	PAGE NO: A-7

Department of Environmental Protection

Jeb Bush
Governor

Twin Towers Office Building
2600 Blair Stone Road
Tallahassee, Florida 32399-2400

David B. Struhs
Secretary

OCT 01 2003

CERTIFIED MAIL
RETURN RECEIPT REQUESTED

Mr. Glen Jackson
Heller Brothers
Post Office Box 770249
Winter Garden, FL 34777-0249

Subject: Site Rehabilitation Completion Order
Heller Brothers Groves Truck Maintenance
NE corner of Maguire Road and Tomyn Road
Ocoee, Orange County
FDEP Facility ID# 489805893
Discharge Date: March 1, 2003 (Non-program)

DRAFT

Dear Mr. Jackson:

Orange County Environmental Protection Division (Division) as reviewed the Site Rehabilitation Completion Report (SRCR) dated August 14, 2003 (received August 15, 2003), prepared and submitted by Universal Engineering Sciences for this site. Documentation submitted with the SRCR confirms that criteria set forth in Rule 62-770.680(1), Florida Administrative Code (F.A.C.), have been met. The SRCR is hereby incorporated by reference in this Site Rehabilitation Completion Order (Order). Therefore, you are released from any further obligation to conduct site rehabilitation at the site for petroleum product contamination associated with the discharge listed above, except as set forth below.

(1) In the event concentrations of petroleum products' contaminants of concern increase above the levels approved in this Order, or if a subsequent discharge of petroleum or petroleum product occurs at the site, the Florida Department of Environmental Protection (Department) may require site rehabilitation to reduce concentrations of petroleum products' contaminants of concern to the levels approved in the SRCR or otherwise allowed by Chapter 62-770, F.A.C.

(2) Additionally, you are required to properly abandon all monitoring wells within 60 days of receipt of this Order. The monitoring wells must be plugged and abandoned in accordance with the requirements of Rule 62-532.500(4), F.A.C.

Legal Issues

The Department's Order shall become final unless a timely petition for an administrative proceeding (hearing) is filed under Sections 120.569 and 120.57, Florida Statutes (F.S.), within 21 days of receipt of this Order. The procedures for petitioning for a hearing are set forth below.

Persons affected by this Order have the following options:

(A) If you choose to accept the Department's decision regarding the SRCR you do not have to do anything. This Order is final and effective as of the date on the top of the first page of this Order.

(B) If you choose to challenge the decision, you may do the following:

(1) File a request for an extension of time to file a petition for hearing with the Agency Clerk in the Office of General Counsel of the Department within 21 days of receipt of this Order; such a request should be made if you wish to meet with the Department in an attempt to informally resolve any disputes without first filing a petition for hearing; or

(2) File a petition for administrative hearing with the Agency Clerk in the Office of General Counsel of the Department within 21 days of receipt of this Order.

Please be advised that mediation of this decision pursuant to Section 120.573, F.S., is not available.

DRAFT

How to Request an Extension of Time to File a Petition for Administrative Hearing

For good cause shown, pursuant to Rule 62-110.106(4), F.A.C., the Department may grant a request for an extension of time to file a petition for hearing. Such a request must be filed (received) by the Agency Clerk in the Office of General Counsel of the Department at 3900 Commonwealth Boulevard, Mail Station 35, Tallahassee, Florida 32399-3000, within 21 days of receipt of this Order. Petitioner, if different from Heller Brothers, shall mail a copy of the request to Heller Brothers at the time of filing. Timely filing a request for an extension of time tolls the time period within which a petition for administrative hearing must be made.

How to File a Petition for Administrative Hearing

A person whose substantial interests are affected by this Order may petition for an administrative proceeding (hearing) under Sections 120.569 and 120.57, F.S. The petition must contain the information set forth below and must be filed (received) by the Agency Clerk in the Office of General Counsel of the Department at 3900 Commonwealth Boulevard, Mail Station 35, Tallahassee, Florida 32399-3000, within 21 days of receipt of this Order. Petitioner, if

different from Heller Brothers, shall mail a copy of the petition to Heller Brothers at the time of filing. Failure to file a petition within this time period shall waive the right of anyone who may request an administrative hearing under Sections 120.569 and 120.57, F.S.

Pursuant to Subsections 120.54(5)(b)4. and 120.569(2), F.S., and Rule 28-106.201, F.A.C., a petition for administrative hearing shall contain the following information:

(a) The name, address, and telephone number of each petitioner, the name, address, and telephone number of the petitioner's representative, if any, the site owner's name and address, if different from the petitioner, the FDEP facility number, and the name and address of the facility;
(b) A statement of when and how each petitioner received notice of the Department's action or proposed action;
(c) An explanation of how each petitioner's substantial interests are or will be affected by the Department's action or proposed action;
(d) A statement of the material facts disputed by the petitioner, or a statement that there are no disputed facts;
(e) A statement of the ultimate facts alleged, including a statement of the specific facts the petitioner contends warrant reversal or modification of the Department's action or proposed action;
(f) A statement of the specific rules or statutes the petitioner contends require reversal or modification of the Department's action or proposed action, including an explanation of how the alleged facts relate to the specific rules or statutes; and
(g) A statement of the relief sought by the petitioner, stating precisely the action petitioner wishes the Department to take with respect to the Department's action or proposed action.

DRAFT

This Order is final and effective as of the date on the top of the first page of this Order. Timely filing a petition for administrative hearing postpones the date this Order takes effect until the Department issues either a final order pursuant to an administrative hearing or an Order Responding to Supplemental Information provided to the Department pursuant to meetings with the Department.

Judicial Review

Any party to this Order has the right to seek judicial review of it under Section 120.68, F.S., by filing a notice of appeal under Rule 9.110 of the Florida Rules of Appellate Procedure with the Agency Clerk in the Office of General Counsel of the Department at 3900 Commonwealth Boulevard, Mail Station 35, Tallahassee, Florida 32399-3000, and by filing a copy of the notice of appeal accompanied by the applicable filing fees with the appropriate district court of appeal. The notice of appeal must be filed within 30 days after this Order is filed with the clerk of the Department (see below).

Questions

Any questions regarding the Division's review of your SRCR should be directed to Kevin Thornton at (407) 836-1467. Questions regarding legal issues should be referred to the Department's Office of General Counsel at (850) 245-2242. Contact with any of the above does not constitute a petition for administrative hearing or request for an extension of time to file a petition for administrative hearing.

The FDEP Facility Number for this site is 489805893. Please use this identification on all future correspondence with the Department or the Division.

Sincerely,

Michael E. Ashey, Chief
Bureau of Petroleum Storage Systems

MEA/kt

cc: Bret LeRoux, FDEP Central District Office
Grace Rivera, FDEP – BPSS
Kevin Thornton, Orange County Environmental Protection Division
Eric Krebill, P.G., Universal Engineering Sciences, 3532 Maggie Boulevard, Orlando, FL 32811
File

FILING AND ACKNOWLEDGMENT
FILED, on this date, pursuant to §120.52 Florida Statutes, with the designated Department Clerk, receipt of which is hereby acknowledged.

Nancy C Dan — Clerk (or Deputy Clerk)
10-1-2003 — Date

DRAFT

ORANGE COUNTY GOVERNMENT
FLORIDA

ENVIRONMENTAL PROTECTION DIVISION
Lori Cunniff, *Manager*
Leeds Commerce Center
800 Mercy Drive, Suite 4
Orlando, Florida 32808-7896
407-836-1400 • Fax 407-836-1499
www.OrangeCountyFL.net

P. G. CERTIFICATION

The Site Rehabilitation Completion Report (SRCR) for Heller Brothers Groves Truck Maintenance located at the NE corner of Maguire Road and Tomyn Road, Ocoee, Orange County, Florida, FDEP Facility ID No. 489805893 has been reviewed.

I hereby certify that in my professional judgment, the components of this SRCR satisfy the requirements set forth in Chapter 62-770, FAC and that the geological interpretations in this report provide reasonable assurances of achieving the assessment objectives stated in Chapter 62-770, FAC. However, I have not evaluated and do not certify aspects of the aforementioned documents that are outside my area of expertise.

___ I personally completed this review.

_X_ This review was conducted by Kevin Thornton under my supervision.

Lawrence Q. Ross, P.G. #001900
Professional Geologist
Petroleum Cleanup Team

Date

DRAFT

Florida Department of Environmental Protection
Bureau of Petroleum Storage Systems
Facility Inspection Cover Page
Facility Information

District: CD
County: Orange
Facility ID#: 9805893
Name: Heller Brothers Groves Truck Maintenance
Ne Corner Of Maguire Rd & Tomyn Rd
Ocoee, FL 34761
Contact:
Phone: --

Type: Other Regulated Facility
Status: Closed
Latitude: 28:32:40.0073
Longitude: 81:32:26.3209
LL Method: DPHO
LL Status: REVIEWED
Status Date: 08//14/2006

No Account Owner information found!

No Tank Owner information found!

No Tank Information found!

***Note: Construction, Piping, and Monitoring Info not shown for CLOSED tanks (Status of A or B).**

No Insurance Documents found!

No OPEN violations found!

Discharge Information

Discharge Date	Cleanup Status	Score	Eligibility Info	Site Manager	Phone
03/01/2003	Completed		-	Thornton_K	(407)836-1467

End of Data for Facility #: 9805893

DRAFT

Site No. 56

Westbrooke Elementary School

DRAFT

Florida Department of Environmental Protection

Bob Martinez Center
2600 Blair Stone Road
Tallahassee, Florida 32399-2400

Charlie Crist
Governor

Jeff Kottkamp
Lt. Governor

Michael W. Sole
Secretary

08/26/2009

Jennifer Fowler, Director
Westbrooke Elementary School
3909 S Summerlin Ave
Orlando, FL 32806-6905

The Hazardous Waste Regulation Section has reviewed your application for a hazardous waste DEP/EPA Identification Number. Based on the information received you must use the following identification number for all manifests or reports for Westbrooke Elementary School located at **500 Tomyn Blvd, Ocoee.**

FLR000159566

Your facility has been registered with the following requested status/activities:

Conditionally Exempt SQG

Small Quantity Handler, Universal Lamps, Universal Devices

DRAFT

THIS LETTER IS NOT AN APPROVAL TO TRANSPORT HAZARDOUS WASTE OR USED OIL OR UNIVERSAL WASTE OR TO OPERATE A HAZARDOUS WASTE TREATMENT, STORAGE, OR DISPOSAL (TSD) FACILITY OR A UNIVERSAL WASTE OR USED OIL PROCESSING FACILITY OR LARGE QUANTITY HANDLER. PLEASE CONTACT THE DEPARTMENT FOR COMPLETE REQUIREMENTS FOR HAZARDOUS WASTE OR USED OIL TRANSPORTERS, UNIVERSAL WASTE HANDLERS, USED OIL PROCESSING FACILITIES, AND TSDS.

You are required to notify us on form 8700-12FL if there is any change in your operations which would affect your status or contact information. For further assistance, please call the Notification Coordinator at (850)245-8760 or (850)245-8772 or (850)245-8706.
Sincerely,

for Michael Redig

Michael X. Redig
Environmental Manager
Hazardous Waste Regulation Section

ME ID: 91269 , Email Address: jennifer.fowler@ocps.net
Link: http://appprod.dep.state.fl.us/www_RCRA/Reports/handler_results.asp?epaid=FLR000159566

8700-12FL - FLORIDA NOTIFICATION OF REGULATED WASTE ACTIVITY

DEP Waste Management Division–HWRS, MS4560
2600 Blair Stone Rd. Tallahassee, FL 32399-2400
(850) 245-8772

RECEIVED
Date Received (for FDEP Official Use Only)
AUG 10 2009
DIVISION OF WASTE MANAGEMENT

EPA ID | | | | | | | | | | | | |

MTS BY: BSHW

1. Reason for Submittal — Mark 'X' in correct box:

- ☒ To provide **initial notification** (to obtain an EPA ID Number for hazardous waste, universal waste, or used oil activities).
- ☐ To provide **subsequent notification** (to update status and facility identification information).
- ☐ Is this the **final notification** (see instructions) for the facility?

2. Facility or Business Name

Initials
Date

FEID No. 5 9 6 0 0 0 7 7 1

3. Facility Operator (List additional Operators in the comments section).

Name of Operator: Orange County Public Schools ☐ New Operator
Date became Operator: ___/___/___ mm dd yy
Street or P.O. Box: 445 W. Amelia Street Phone Number: 407 317-3200
City or Town: Orlando State: Fl Zip Code: 32801
Operator Type: ☐ Private ☐ Federal ☒ Municipal ☐ State ☐ Other

4. Facility Physical Location Information

Physical Street Address: Westbrooke Elementary/500 Tomyn Blvd.
City or Town: Ocoee State: FL Zip Code: 34761
County: Orange
If available, please attach a map or sketch of the facility boundaries.
Latitude: ☐☐ ☐☐ ☐☐.☐☐☐☐ (d d m m s s . ssss) Longitude: ☐☐ ☐☐ ☐☐.☐☐☐☐ (d d m m s s . ssss) Method: Datum:

5. Facility North American Industry Classification System (NAICS) Code(s)

A. 611110 B.
C. D.

6. Facility or Business Mailing Address

Street Address or P.O. Box: 3909 Summerlin Ave./Environmental Compliance Dept.
City or Town: Orlando State: Fl Zip Code: 32801

7. Facility or Business Contact Person

First Name: Jennifer Last Name: Fowler Title: Director
Phone Number: 407 317-3900 Extension: 3939 E-Mail: jennifer.fowler@ocps.net
Street or P.O. Box: 3909 Summerlin Ave.
City or Town: Orlando State: Fl Zip Code: 32806

8. Real Property (Land) Owner of the Facility's Physical Location (List additional real property owners in the comments section.)

Name of Real Property (Land) Owner: Orange County Public Schools ☐ New Owner
Date became Owner: ___/___/___ mm dd yy
Street or P.O. Box: 445 W. Amelia Street Phone Number: 407 317-3200
City or Town: Orlando State: Fl Zip Code: 32801
Owner Type: ☐ Private ☐ Federal ☒ Municipal ☐ State ☐ Other

DRAFT

	EPA ID No.

9. Type of Regulated Waste Activity (Mark 'X' in all that apply):

A. Hazardous Waste Activities:

(1) Generator of Hazardous Waste

(Choose only one of the following three categories.)

☐ a. Large Quantity Generator (LQG):
Generates in any calendar month 1,000 kilograms or greater per month (kg/mo) (2,200 lbs.) of *non-acute* hazardous waste; **or** Greater than 1 kg (2.2 lbs) of *acute* hazardous waste

☐ b. Small Quantity Generator (SQG):
Generates in any calendar month greater than 100kg/mo but less than 1,000 kg/mo (>220 to <2,200 lbs.) of *non-acute* hazardous waste and/or 1 kg (2.2 lbs) or less of *acute* hazardous waste

☒ c. Conditionally Exempt SQG (CESQG):
Generates in any calendar month 100 kg/mo or less (220 lbs.) of *non-acute* hazardous waste and 1 kg (2.2 lbs) or less of *acute* hazardous waste

In addition, indicate other generator activities that apply.

☐ d. United States Importer of hazardous waste

☐ e. Mixed Waste (hazardous and radioactive) Generator

For Items 2 through 7, mark 'X' in all that apply.

(2) Treater, Storer, or Disposer of Hazardous Waste (at your facility) Note: A hazardous waste permit may be required for this activity.

☐ a. Operating Commercial TSD

☐ b. Operating Non-commercial TSD

☐ c. Non-operating: Postclosure or Corrective Action Permit or Consent Order (HSWA, etc.)

(3) ☐ Recycler of Hazardous Waste (at your facility)
Specify: ☐ Commercial; ☐ Non-Commercial.
A permit is required for storage prior to recycling.

(4) ☐ Exempt Boiler and/or Industrial Furnace

☐ a. Small Quantity On-site Burner Exemption

☐ b. Smelting, Melting, and Refining Furnace Exemption

(5) ☐ Person Authorized to Manage Conditionally Exempt Waste Generated at Other Facilities - Choose this management activity ONLY if you attach EITHER a copy of your application for such authorization OR the authorization you received from FDEP.

(6) ☐ Underground Injection Control - Mark an 'X' even if the UIC well at your facility does not receive hazardous waste.

(7) ☐ Transporter of Hazardous Waste [Note: A Certificate of Liability Insurance is required along with this registration.]
Registration must be renewed annually. ☐ a. For own waste only ☐ b. For commercial purposes

c. Hazardous Waste Transporter Insurance Information

Insurance Company _____

Address _____

_____

Contact _____ Telephone _____

Policy Number _____ Expiration date _____

d. **Transportation Mode** ☐ Air ☐ Rail ☐ Highway ☐ Water ☐ Other - specify _____

e. ☐ **Hazardous Waste Transfer Facility**: Storage Volume _____

☐ **Initial notification**

The following items are required to be submitted with the initial notification for a transfer facility [Rule 62-730.171(3), Florida Administrative Code (F.A.C.)]:

☐ Certification by a responsible corporate officer of the transporter that the proposed location satisfies the criteria of Section 403.7211(2), Florida Statutes (F.S.) [Rule 62-730.171(3)(a)1., F.A.C.]

☐ Evidence of the transporter's financial responsibility [Rule 62-730.171(3)(a)3., F.A.C.]

☐ A brief general description of the transfer facility operations [Rule 62-730.171(3)(a)4., F.A.C.]

☐ A copy of the facility closure plan [Rule 62-730.171(3)(a)5., F.A.C.]

☐ A copy of the contingency and emergency plan [Rule 62-730.171(3)(a)6., F.A.C.]

☐ A map or maps of the transfer facility [Rule 62-730.171(3)(a)7., F.A.C.]

☐ **Notification of changes in above items**

☐ **Annual update notification**

DRAFT

	EPA ID No.

B. Universal Waste (UW) Activities (Mark 'X' in all that apply) ("accumulated" means at any one time):

- ☐ Large Quantity Handler (LQH) = 5,000 kg (11,000 lb) or more of any combination of UW accumulated
- ☒ Small Quantity Handler (SQH) = always less than 5,000 kg accumulated
- ☐ Mercury-containing devices LQH = 100 kg (220 lb) or more accumulated by for-hire handler
- ☐ Mercury-containing devices SQH = less than 100 kg accumulated by for-hire handler
- ☐ Mercury-containing lamps LQH = 2,000 kg (4400 lbs/8,000 lamps) or more accumulated by for-hire handler
- ☐ Mercury-containing lamps SQH = less than 2,000 kg (8,000 lamps) accumulated by for-hire handler
  [Note: 4 lamps = 1 kg, 62-737.200(10)]
- ☐ Pharmaceuticals LQH = 5,000 kg or more of universal pharmaceutical waste (UPW) accumulated
- ☐ Pharmaceuticals LQH = more than 1 kg (2.2 lb) of acutely hazardous ("P-listed") pharmaceutical waste accumulated
- ☐ Pharmaceuticals SQH = always less than 5,000 kg of UPW and always 1 kg or less of acutely hazardous UPW accumulated

(1) For those Managing	Generate/ Accumulate	Transport (see note in instructions)	Handle at Transfer Facility	(2) Enter your esitmate of the maximum amount (in pounds) of each type of UW on site or transported at any one time.
a. Batteries	☐	☐	☐	
b. Pesticides	☐	☐	☐	
c. Pharmaceuticals	☐	☐	☐	
d. Mercury Containing Devices	☒	☐	☐	1 lb
e. Mercury Containing Lamps	☒	☐	☐	1 lb

(3) Mercury Recovery and/or Reclamation Facility ☐
[Chapter 62-737, F.A.C.]
Note: A hazardous waste permit is required for this activity. [Rule 62-737.800, F.A.C.]

(4) Reverse Distributor of UW ☐ Pharmaceuticals ☐ Lamps ☐ Devices ☐

(5) Destination Facility for UW ☐
Note: for this activity, a facility must treat, dispose or recycle a UW. A permit is required for storage prior to recycling.

C. Used Oil Activities:

(1) Used Oil Transporter - indicate type(s) of activity(ies):
- ☐ a. Transporter
- ☐ b. Transfer Facility

(2) ☐ **Collection Center**

(3) ☐ **Used Oil Processor** (A permit is required for this activity.)

(4) ☐ **Off-Specification Used Oil Burner**

(5) ☐ **Used Oil Fuel Marketer**

(6) Used Oil Filter
- ☐ a. Transporter
- ☐ b. Transfer Facility
- ☐ c. Processor
- ☐ d. End User

(7) Used Oil Transporters, Transfer Facilities, Collection Centers, Off-Specification Burners and Marketers must pay an annual $100 registration fee. Used Oil Processors are exempt from this fee. If applicable, enclose a check or money order, in the amount of $100, payable to Florida Department of Environmental Protection.
☐ A check is enclosed.

(8) Specific Certification to be signed by all Used Oil Transporters
I certify as a Used Oil Transporter that the training program and financial responsibility required under Section 62-710.600, F.A.C., are in place, current and being adhered to. If any modifications have been made to the orginally approved training program, they are explained in attachments to this registration form. Evidence of financial responsibility is demonstrated by the attached Used Oil Transporter Certificate of Liability Insurance, DEP form 62-710.901(4), F.A.C.

Signature of Authorized Person

Print Name of Authorized Person

(9) The records required under the provisions of Rule 62-710.510, F.A.C., are kept at (check one):
- ☐ our mailing (business) address
- ☐ The site (facility) address

DRAFT

	EPA ID No.

D. Other State Regulated Waste Activities: ☐ **Petroleum Contact Water (PCW) Handler** [Chapter 62-740, F.A.C.]
Note: A water facility permit may be required for this activity.

10. Waste Codes for Federally Regulated Hazardous Wastes: List the waste codes of the Federal hazardous wastes handled at your facility. List them in the order they are presented in the regulations (e.g., D001, D003, F007, U112).
Hazardous waste transporters list codes routinely or usually transported. Use an additional page if more spaces are needed.

1 D001	2 D002	3 D003	4	5	6	7
8	9	10	11	12	13	14
15	16	17	18	19	20	21
22	23	24	25	26	27	28

11. Other Status Changes (Mark 'X' in all that apply):

A. Non-Handler of Regulated Waste at This Facility

☐ (1) Business no longer generates, transports, treats, stores, or disposes of hazardous waste
☐ (2) Waste generated by business has been delisted.
☐ (3) Other (explain) _____

B. Facility Closed

☐ (1) Closed at this location and **moved or moving** to another - submit a new Form 8700-12FL for the new location if you will be handling regulated waste there.

☐ (2) Out of Business - Business closed on _____ (Date). Please provide a contact person, mailing address, and phone number where you can be reached after closing.

Contact _____ Phone _____
Address _____
City, State, Zip _____

☐ **C. Property Tax Default** ☐ **D. Petition for Bankruptcy Protection**

12. Certification: I certify under penalty of law that this document and all attachments were prepared under my direction or supervision in accordance with a system designed to assure that qualified personnel properly gather and evaluate the information submitted. The information submitted is, to the best of my knowledge and belief, true, accurate, and complete. I am aware that there are significant penalties for submitting false information, including the possibility of fine and imprisonment for knowing violations. If I have notified as a transfer facility, I am aware that transfer facilities must comply with the requirements of Rule 62-730.171, FAC, and Rule 62-730.182, FAC.

Signature of owner, operator, or an authorized representative	Print Name and Title	Date Signed (mm-dd-yyyy)
Jennifer Fowler	Jennifer Fowler	08-03-2009

If the person who filled in this form is not the Facility Contact or Operator, please complete the information below:

(Name of person completing this form) (Phone Number) (E-mail Address)

13. Comments:

DRAFT

Site No. 57

Luscian Hills Landfill

DRAFT

January 20, 1998

Susanna H. Rehmann, PE
Apex Engineering , Inc.
930 Woodcock Road, Suite 216
Orlando, Florida 32803

Dear Susanna H. Rehmann,

Luscian Hills Development Limited Partnership acquired "Luscian Hills" from First Executive in August, 1998. In the process of digging a burn pit it was discovered that someone had used the site as a land fill site. Further investigation found the site had been filled in the early 1970's while the property was owned by Orange County. No record of the site was ever filed by the County.

The strategy of the Partnership was to fully excavate the fill site, screen and sort the materials by classification, and then to haul the debris to the approved sites. Once an area was fully excavated, front to back and side to side of the section of filled area, Andreyev Engineering inspected the excavated area to insure that all debris was removed, and then authorized the backfilling of the clean area. See the attached pictures which demonstrate the process.

The classifications for the screened material include; construction debris, logs and stumps, tires, and clean dirt. The construction debris was hauled to the Pine Ridge Recycling, the logs and stumps were burned, and the tires were hauled to Orange County's Young Pine Road site.

The area excavated was approximately 150' X 575' x 15' or approximately 48,000 yards of excavation. See the attached drawing of the excavated area. One thousand 18 yard loads were hauled to Pine Ridge and approximately 150 tons of tires were hauled to Young Pine Road. Attached are the receipts for the dump fees, hauling and excavation costs. If there are any questions or anything else needed please call.

DRAFT

Sincerely,

Ronald E. Fenn
President

RD&C MANAGEMENT, INC.
7635 ASHLEY PARK CT, SUITE 503-L
ORLANDO, FLORIDA 32835
PHONE 407-298-8740, FAX 407-296-2286

APEX ENGINEERING, INC
civil and environmental
engineering consultants
Certified DBE and WBE

Clearance 5/5/98

April 28, 1998



Department of Environmental Protection
Central District
3319 Maguire Boulevard, Suite 232
Orlando FL 32803-3767

Attn: Mr WM Bostwick, Jr, PE

Subject: Orange County - SW
Luscian Hills Subdivision Groundwater Sampling

Dear Mr Bostwick:

This is in response to your request for additional groundwater sampling at the subject site, as discussed with you and members of your staff during a meeting on January 22, 1997 at your office. A copy of the Groundwater Monitoring Well Installation and Sampling report, prepared by Andreyev Engineering, Inc, dated April 14, 1997 is enclosed for your review. The laboratory test results of the groundwater analyses, presented in the enclosed report, showed that no EPA Method 601, 602 or 610 parameters were detected and chloride and sodium concentrations did not exceed the maximum allowable contaminant levels for primary drinking water standards.

This additional sampling which was requested by your staff confirms that no groundwater contamination exists at the site due to the landfill uncovered during construction of the Luscian Hills development. The results also support the original groundwater sampling results which showed concentrations very similar to the enclosed data and which were rejected by DEP.

Based on the information presented in the enclosed report, we believe reasonable assurance has been presented to the FDEP that the waste of the landfill at Luscian Hills did not impact the groundwater.

Sincerely,
APEX Engineering, Inc

Susanna H Rehmann, PE
President

copy: Vivian Garfein, FDEP
Ron Fenn, RD&C Management, Inc
Nicolas Andreyev, PE

DRAFT

930 Woodcock Road, Suite 216, Orlando, Florida 32803-3777 • Phone (407) 897-8575 • Fax (407) 897-8577



GROUNDWATER MONITORING WELL
INSTALLATION & SAMPLING
LUSCIAN HILLS SUBDIVISION
ORANGE COUNTY, FLORIDA

DRAFT

Andreyev Engineering, Inc.

SANFORD OFFICE
105 Coastline Road
Sanford, Florida 32771
407-330-7763
Fax: 407-330-7765
Email: ANDENGI@AOL.COM

▼ Groundwater ▼ Environmental ▼ Geotechnical ▼ Construction Materials Testing

April 14, 1998
Project No: PEN-98-056

TO: **R D & C Management, Inc.**
Suite 503L
7635 Ashley Park Court
Orlando, Florida 32385

Attn: Mr. Ron Fenn

SUBJECT: **Installation & Sampling of One (1) Groundwater Monitoring Well, Luscian Hills Subdivision, Orange County, Florida**

DRAFT

Dear Mr. Fenn:

Per FDEP request, Andreyev Engineering, Inc.(AEI) has installed and sampled one temporary monitoring well (MW-1) at the above referenced site. The purpose of the sampling was to determine if groundwater had been adversely impacted from former landfill activities at the site. One temporary monitoring well was installed in a location immediately adjacent to the former landfill area. The landfill material formerly located on-site has been completely excavated, and properly disposed of in accordance with FDEP criteria.

Well Installation

As part of this investigation, AEI personnel installed one, two-inch diameter temporary groundwater monitoring well on the subject property, at the location identified as MW-1 on **Figure 1**. The monitoring well was installed with decontaminated hollow stem auger to a depth of approximately 19 feet below ground surface. From the base, the temporary monitoring well consisted of a well point, followed by 15 feet of 0.006-inch slotted Schedule 40 PVC well screen and 5 feet of solid PVC riser. Groundwater was encountered at approximately 7 feet below land surface. In order to reduce sediment interference, a 30/65 silica sand filter pack was placed around the well-screen.

Groundwater Sampling

A groundwater sample was collected on April 2, 1998, in accordance with the procedures and methods detailed in AEI's FDEP-approved Comprehensive Quality Assurance Plan (#950243G)

for field sampling activities. The groundwater laboratory analyses was performed by PC&B Environmental Laboratories, Inc. of Oviedo, Florida, (CompQAP #900134G).

Field parameters, including turbidity, dissolved oxygen, pH, conductivity and temperature, were recorded at various intervals during the purging of the well. A groundwater sample was collected only after the field parameters had stabilized. Approximately ten (10) well volumes of water were purged from the well prior to sampling. Field notes describing the April 2, 1998, sampling event are included in **Attachment A.**

Laboratory Testing & Results

The collected groundwater sample was tested for chloride, nitrate, sulfate, sodium, arsenic, cadmium, chromium, lead, mercury, and the EPA Method 601, 602 and 610 parameters.

The laboratory test results indicated that no EPA Method 601, 602, or 610 parameters were detected. Two parameters, chloride (5 mg/l) and sodium (6.8 mg/l), were detected in the groundwater sample. However, the detected concentrations did not exceed the maximum allowable contaminant levels (MCL) specified in Chapter 62-550, Florida Administrative Code (FAC) for primary drinking water standards. The MCL for chloride is 250 mg/l and the MCL for sodium is 160 mg/l. The laboratory test results are included in **Attachment A.**

Conclusions

Based on the results of the sampling activities, the groundwater does not appear to be adversely affected by the former landfill material, and no further sampling activities are recommended.

We appreciate the opportunity to provide our services on this project, and if you have any questions, please do not hesitate to contact us at (407) 330-7763.

Sincerely,

ANDREYEV ENGINEERING, INC.

Harry McIntosh

Harry McIntosh
Project Manager

Nicolas E. Andreyev, P.E.
President

DRAFT

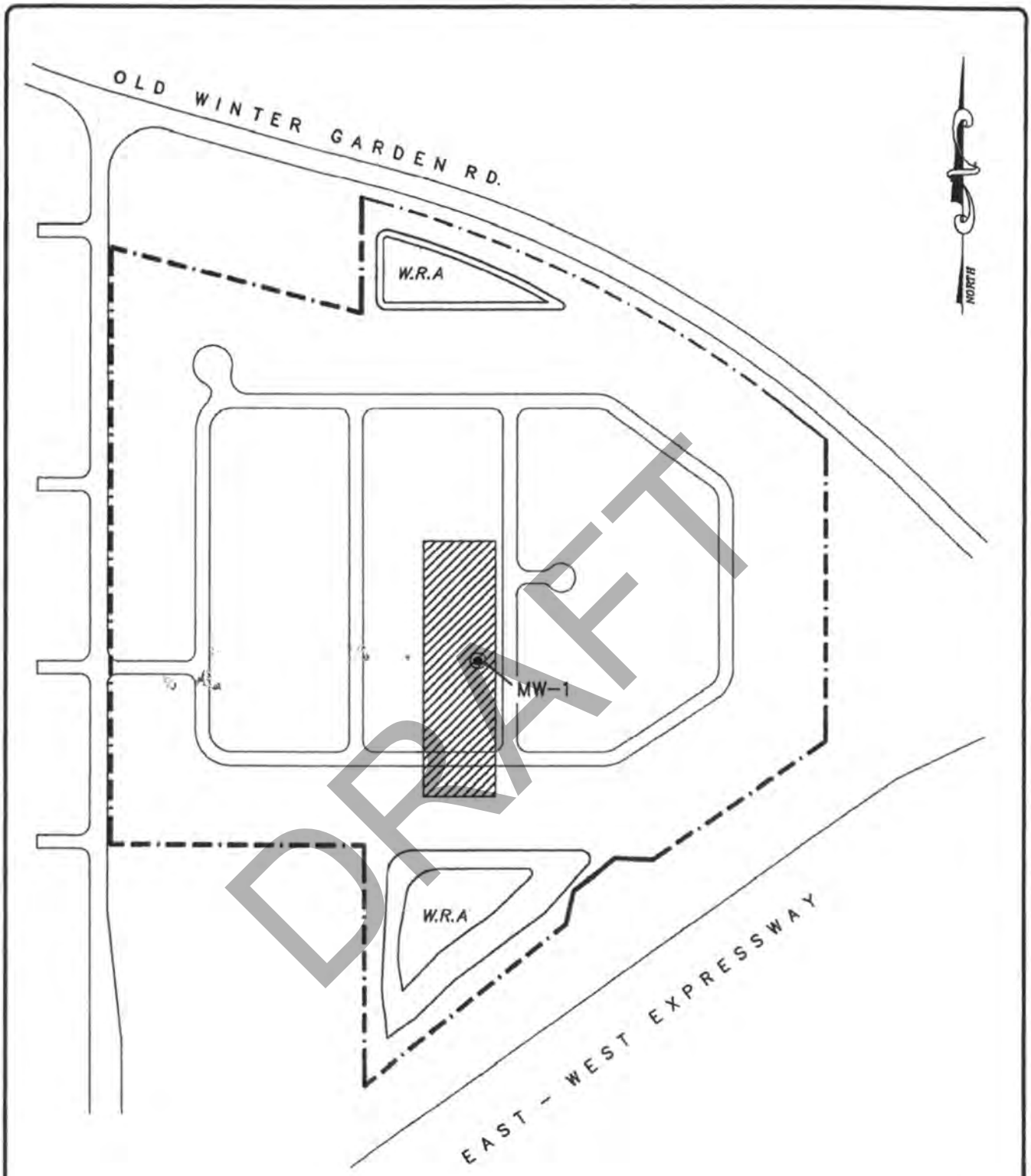

DRAFT

LEGEND

◉ MONITORING WELL

▨ APPROXIMATE FORMER LANDFILL AREA

Andreyev Engineering, Inc.

SCALE:	DATE: 4/14/98	ENGINEER: HM
1"=200'	PN: PEN-98-056	DRAWN BY: MK

GROUNDWATER SAMPLING

LUSCIAN HILLS

ORANGE COUNTY, FLORIDA

SITE PLAN

FIGURE 1

Site No. 58

Royal Mulch & Nursery, Inc.

DRAFT

Facility Detailed List Report

Number of Facilities = 1

Facility Info

Facility ID	County	Status	EPA ID	Other ID	Old Fac. ID	Follow Up
199697	Orange	A - Active - Waste Generator	NA	DIST 1		N - None Needed
Facility Name	**Mailing Address**	**Location Address**	**Contact**	**Title**	**Phone**	**E-mail Address**
Royal Mulch & Nursery	2204 Hempel Ave Gotha, FL 34734	2204 Hempel Ave Gotha, 34734	Steve Emerson	Owner	(407) 445-4644	steve.royalplanks@gmail.com
SIC Code	**Gen Stat**	**Total HW Disposal**	**Data Type**	**Date**	**Org Contact**	**Org Code**
0782 - Agriculture - Lawn And Garden Services	N - NOT A HAZARDOUS WASTE GENERATOR	0	X - Esqg Verification	8/5/2016	Martha Worland	48 - Orange

Full-Time Employees	Facility Updated Date
25	8/9/2016 1:55:21 PM

Comments:

Comment Date	Comment
2/7/2014	No Comments From First Inspection In 2012. Used Oil Filters Were In Open, Unlabeled Drum That Was On Its Side, Filters Spilling Out. Provided Used Oil Rules And A Stencil To Owners Wife, Along With A Recommendation To Tighten Up Waste Housekeeping In General.
8/5/2016	Used Oil Filters Are Still Improperly Stored (Open Container, Outside) & Unlabeled -- 2nd Violation. Provided Stencil & Used Oil Brochure Again. Owner Assured That Fix Would Be Made Same Day, And Mechanic In Charge Spoken With. No Pond.

Waste Info

Waste Type	Storage Method	Disposal Method	Mo. (Units)	Max Mo. (Lbs)	Lbs/ Year	Disposal Location	Ques Storage	Ques Disposal	RCRA Hazardous
BDEB - Lead-Acid Batteries	GF - Piled On The Floor Or Table	ER - Exempt Recycle (Battery, Etc)	2 (POUNDS)	2	8	Off-Site	N	N	N
Comments: One For One Exchange With Autopart Store									
LDEB - Fluorescent Lamps/Devices	OG - Other Good	AD - Awaiting Disposal - Planned	1 (4 FT FLUORESCENT TUBES)	1	2	On-Site	N	N	N
Comments: None Changed Since Last Inspection.									
UPEO - Used Oils & Other Lubricants	TA - Tanks Above Ground	EU - Shipped For Used Oil Recycling	10 (GALLONS)	76	686	Off-Site	N	N	N
Comments: Oil Is Stored In An Above Ground 250 Gallon Tank Not Double-Walled With No Secondary Containment -- But There'S No Spills/Stains From This Tank.									
UREH - Rags With Oil	C1 - 0-9 Gallon Container	EC - Commercial Laundry (Rags)	100 (UNITS)	11	132	Off-Site	N	N	N
UUNO - Uncrushed Oil Filters	C3 - 10-39 Gallon Container	EU - Shipped For Used Oil Recycling	2 (UNITS)	4	22	Off-Site	N	N	N
Comments: Open, Unlabeled Container, Outside -- 2nd Violation									

Activity Info

Activity Type	Description	Activity Date	Return To Compliance Date
DX	Other materials(specify in comments)	8/5/2016	
DX	Other materials(specify in comments)	2/7/2014	
MU	Summary of Used Oil / Used Oil Filter Regs	2/7/2014	
OC	FAILURE TO LABEL USED OIL CONTAINERS 279.22	2/7/2014	
OF	OIL FILTER STORAGE ISSUES 62-710.850(5)(A)	2/7/2014	

DRAFT

Site No. 59

Progress Energy Hempel Substation

DRAFT

Florida Department of Environmental Protection

Central District
3319 Maguire Boulevard, Suite 232
Orlando, Florida 32803-3767

Charlie Crist
Governor

Jeff Kottkamp
Lt. Governor

Michael W. Sole
Secretary

July 18, 2008

By Electronic Mail
Betty.Carter@pgnmail.com

Ms. Betty Carter
Environmental Coordinator
Progress Energy Florida, Inc.
275 West Ponkon Road
Apopka, FL 32712

OCD-WCU-08-0293

Orange County – WCU
Progress Energy Sites
Review of Report, "Substation Assessment and Remedial Action Plan Report Hemple Substation Orange County"

DRAFT

Dear Ms. Carter:

Qore submitted the report, "Substation Assessment and Remedial Action Plan Report Hemple Substation Orange County," dated June 25, 2008 on your behalf. The report was stamped "received" on July 11, 2008.

Based on the results documented in the report, the Department has determined the requirements of the Department approved Substation Assessment and Remedial Action Plan (SARAP) have been met. Additional action will not be required at this time. Please note that meeting the requirements of SARAP is not equivalent to a full Chapter 62-780, F.A.C. Site Assessment and the site will not be issued a formal No Further Action or Site Rehabilitation Completion Order. Also, this letter does not certify that the entire property is clean. The Department reserves the right to initiate appropriate actions for this property under Chapter 62-780, F.A.C., if contamination is discovered in the future.

Contact me at tom.lubozynski@floridadep.net or at (407) 893-3328, if you have any questions concerning this letter.

Sincerely,

F. Thomas Lubozynski, P.E.
Waste Program Administrator

cc: William Preston, Esq., Bill@wprestonpa.com
Steve White, Stephen.White@pgnmail.com
Laura Koch, Laura.Koch@pgnmail.com
Jon Hull, jhull@gore.net
Bruce Nocita, bnocita@gore.net
Marjorie Heidron, P.G. Central District Office
Mark Stuckey, P.E. Program & Technical Support Section, BWC

DRAFT

Site No. 60

Minorville Quartermasters Depot

DRAFT

Mr. Mauldin/np/16043

CESAD-PD-R (200) 3 July 1990

MEMORANDUM FOR COMMANDER, HUNTSVILLE DIVISION, ATTN: CEHND-ED-PM

SUBJECT: DERP Negative Findings and Determination of Eligibility (FDE), Four FL Sites

1. The following negative FDE's have been signed by our Commander and are enclosed for your files:

a. Project No. I04FL019300, Minorville Quartermaster Depot (enclosure 1);

b. Project No. I04FL022600, Cannon Mills Airport (enclosure 2);

c. Project No. I04FL027800, Coastal Defenses Atlantic Beach (enclosure 3);

d. Project No. I04FL021100, Gotha Ordnance Depot (enclosure 4).

Copies of these FDE's are concurrently being sent to CEMP-RF and the appropriate districts. In accordance with current guidance, the districts will initiate the process of notifying the current owners of the negative determinations by letter in thirty days from the date of this memorandum.

2. Any questions should be directed to Mr. Gary Mauldin at (404) 331-6043.

FOR THE COMMANDER:

Barnett/PD-R

Cowan/PD

Rushing/PD

4 Encls

JOHN W. RUSHING
Director of Planning

CF (w/encls):
CEMP-RF
CESAJ-PD-EE

DRAFT

200.1e
I04FL019300 01.08 0001

DEPARTMENT OF THE ARMY
SOUTH ATLANTIC DIVISION, CORPS OF ENGINEERS
ROOM 313, 77 FORSYTH ST., S.W.
ATLANTA, GEORGIA 30335-6801

REPLY TO
ATTENTION OF

CESAD-PD-R (200) 3 July 1990

MEMORANDUM FOR COMMANDER, HUNTSVILLE DIVISION, ATIN: CEHND-ED-PM

SUBJECT: DERP Negative Findings and Determination of Eligibility (FDE), Four FL Sites

1. The following negative FDE's have been signed by our Commander and are enclosed for your files:

a. Project No. I04FL019300, Minorville Quartermaster Depot (enclosure 1);

b. Project No. I04FL022600, Cannon Mills Airport (enclosure 2);

c. Project No. I04FL027800, Coastal Defenses Atlantic Beach (enclosure 3);

d. Project No. I04FL021100, Gotha Ordnance Depot (enclosure 4).

Copies of these FDE's are concurrently being sent to CEMP-RF and the appropriate districts. In accordance with current guidance, the districts will initiate the process of notifying the current owners of the negative determinations by letter in thirty days from the date of this memorandum.

2. Any questions should be directed to Mr. Gary Mauldin at (404) 331-6043.

FOR THE COMMANDER:

JOHN W. RUSHING
Director of Planning

4 Encls

CF (w/encls):
CEMP-RF
CESAJ-PD-EE

DRAFT

DEFENSE ENVIRONMENTAL RESTORATION PROGRAM
FOR FORMERLY USED SITES
FINDINGS AND DETERMINATION OF ELIGIBILITY
MINORVILLE QUARTERMASTER DEPOT
ORLANDO, ORANGE COUNTY, FLORIDA
PROJECT NO. I04FL019300

FINDINGS OF FACT

1. The former Minorville Quartermaster Depot is located approximately nine miles west of Orlando, in Orange County, Florida. The site can be accessed from the north by Old Winter Garden Road and on the east by Hempel Road.

2. The site consisted of 186.70 acres (186.67 acres in fee and 0.03 of an acre in leasehold) acquired by the War Department between 1 March 1943 and 2 July 1943 by condemnation and direct purchase.

3. The Minorville Quartermaster Depot was acquired during World War II for the Air Forces School of Applied Tactics and utilized for storage and training purposes. It was located on unimproved land on which the government constructed approximately 460 structures consisting of administrative buildings, mess halls, theatre and recreation buildings, warehouses, tent frames, lavatories, pump houses, above-ground fuel tanks, a water reservoir, septic tank systems with tile drain fields, paving and fencing. There is no knowledge of other than Department of Defense (DOD) control during the period of DOD interest and use.

4. The entire site was declared surplus, effective 30 July 1945, by the War Department. The Federal Farm Mortgage Corporation assumed accountability of 186.67 acres in fee on 4 June 1946 and 0.03 of an acre in leasehold on 1 November 1946. The site is currently owned by various private individuals and business corporations. The utilization now consists of single family homes, commercial businesses, and orange groves.

5. There are no facilities remaining from the time period of DOD ownership. Several remaining building foundations do not present any health or safety hazard. There is no evidence of unsafe debris, hazardous or toxic waste, or unexploded ordnance resulting from former DOD use of the site.

DRAFT

Project No. I04FL019300

DETERMINATION

Based on the foregoing findings of fact, the Minorville Quartermaster Depot site has been determined to be formerly used by DOD. However, there is no evidence of unsafe conditions resulting from DOD use. Therefore, it is determined that an environmental restoration project is not an appropriate undertaking within the purview of the Defense Environmental Restoration Program, established under 10 U.S.C. 2701 et seq., for the reasons stated above.

27 Jan 96
DATE

R. M. BUNKER
Major General, USA
Commander
South Atlantic Division,
Corps of Engineers

DRAFT

Mr. Mauldin/np/16043
6/19/92

CESAD-PD-R (200)

30 JUN 1990

MEMORANDUM THRU DIRECTOR OF REAL ESTATE

FOR DIVISION ENGINEER

SUBJECT: Defense Environmental Restoration Program (DERP) Inventory Reports

1. The following negative DERP reports are enclosed for your signature:

   a. Project No. I04FL019300, Minorville Quartermaster Depot;

   b. Project No. I04FL022600, Cannon Mills Airport;

   c. Project No. I04FL027800, Coastal Defenses Atlantic Beach;

   d. Project No. I04FL021100, Gotha Ordnance Depot.

2. These sites were evaluated and determined to have no unsafe debris, hazardous/toxic waste, or ordnance/explosive waste problems resulting from DOD use.

4 Encls

JOHN W. RUSHING
Director of Planning

Barnett/PD-R

~~Cowan/PD~~

~~Rushing/PD~~ A/L

~~Jo. Fosner/RE~~

DRAFT

DEPARTMENT OF THE ARMY
JACKSONVILLE DISTRICT, CORPS OF ENGINEERS
P. O. BOX 4970
JACKSONVILLE, FLORIDA 32232-0019

REPLY TO
ATTENTION OF

CESAJ-PD-EE (1110-2-1150b) 16 April 1990

MEMORANDUM FOR Commander, South Atlantic Division,
ATTN: CESAD-PD-R, Atlanta, Georgia 30335-6801

SUBJECT: Defense Environmental Restoration Program for Formerly Used Defense Sites (DERP-FUDS), Negative Findings and Detemination of Eligibility (FDE's)

1. Reference your memorandum of 26 October 1989, subject as above.

2. Questions about the following FDE's have been addressed and the appropriate revisions made:

a. Minorville Quartermaster Depot, I04FL019300
b. Gotha Ordnance Depot, I04FL021100
c. Cannon Mills Airport, I04FL022600
d. Coastal Defenses Atlantic Beach, I04FL027800

3. Enclosed are three copies of the FDE's, a 5.25" floppy disk containing the FDE's in ASCII and Wordstar format, and a copy of the disposition of property records for each applicable site. The FDE's are being submitted for signature.

4. Point of contact is Russ Jones, (904) 791-2168 or FTS 946-2168.

FOR THE COMMANDER:

A. J. Salem

Encls

A. J. SALEM
Chief, Planning Division

DRAFT

CESAJ-PD-EE (1110-2-1150b) 16 April 1990

MEMORANDUM FOR Commander, South Atlantic Division,
ATTN: CESAD-PD-R, Atlanta, Georgia 30335-6801

SUBJECT: Defense Environmental Restoration Program for Formerly Used Defense Sites (DERP-FUDS), Negative Findings and Detemination of Eligibility (FDE's)

1. Reference your memorandum of 26 October 1989, subject as above.

2. Questions about the following FDE's have been addressed and the appropriate revisions made:

a. Minorville Quartermaster Depot, I04FL019300
b. Gotha Ordnance Depot, I04FL021100
c. Cannon Mills Airport, I04FL022600
d. Coastal Defenses Atlantic Beach, I04FL027800

3. Enclosed are three copies of the FDE's, a 5.25" floppy disk containing the FDE's in ASCII and Wordstar format, and a copy of the disposition of property records for each applicable site. The FDE's are being submitted for signature.

4. Point of contact is Russ Jones, (904) 791-2168 or FTS 946-2168.

FOR THE COMMANDER:

DRAFT

Encls

A. J. SALEM
Chief, Planning Division

PD

CESAD-PD-R (200) 20 JUN 1990

MEMORANDUM THRU DIRECTOR OF REAL ESTATE 6/20

FOR DIVISION ENGINEER

SUBJECT: Defense Environmental Restoration Program (DERP) Inventory Reports

1. The following negative DERP reports are enclosed for your signature:

   a. Project No. I04FL019300, Minorville Quartermaster Depot;

   b. Project No. I04FL022600, Cannon Mills Airport;

   c. Project No. I04FL027800, Coastal Defenses Atlantic Beach;

   d. Project No. I04FL021100, Gotha Ordnance Depot.

2. These sites were evaluated and determined to have no unsafe debris, hazardous/toxic waste, or ordnance/explosive waste problems resulting from DOD use.

4 Encls

Sam Cowan
for JOHN W. RUSHING
Director of Planning

DRAFT

Mr. Mauldin/np/16043

S: 17 October 1989

CESAD-PD-R (200) 4 October 1989

MEMORANDUM FOR CHIEF, REAL ESTATE DIVISION

SUBJECT: Defense Environmental Restoration Program (DERP), Inventory Project Report (IPR)

1. The following negative IPR's are enclosed for your review and comment:

a. Minorville Quartermaster Depot, Project No. I04FL019300;

b. Coastal Defenses Atlantic Beach, Project No. I04FL027800;

c. Cannon Mills Airport, Project No. I04FL022600;

d. Orlando Air Base Radio Transmitter Station, Project No. I04FL022000;

e. Gotha Ordnance Depot, Project No. I04FL021100.

These reports recommend no further action under DERP.

2. Please return any comments to PD-R by 17 October 1989.

5 Encls

DENNIS BARNETT
Chief, Environmental Resources Branch

1 Copy of page 3 (RE Report) in one of 5 [illegible]

DRAFT

RP
RE-1

S: 17 October 1989

CESAD-PD-R (200) 4 October 1989

MEMORANDUM FOR CHIEF, REAL ESTATE DIVISION

SUBJECT: Defense Environmental Restoration Program (DERP), Inventory Project Report (IPR)

1. The following negative IPR's are enclosed for your review and comment:

a. Minorville Quartermaster Depot, Project No. I04FL019300;

b. Coastal Defenses Atlantic Beach, Project No. I04FL027800;

c. Cannon Mills Airport, Project No. I04FL022600;

d. Orlando Air Base Radio Transmitter Station, Project No. I04FL022000;

e. Gotha Ordnance Depot, Project No. I04FL021100.

These reports recommend no further action under DERP.

2. Please return any comments to PD-R by 17 October 1989.

Dennis Barnett

DENNIS BARNETT
Chief, Environmental Resources Branch

5 Encls

DRAFT

CESAD-RE-M (CESAD-PD-R/4 Oct 89) (405-70c) 1st End 6 Oct 89 Mr. Cary/chr/6758
SUBJECT: Defense Environmental Restoration Program (DERP), Inventory Project Report (IPR)

FOR CESAD-PD

We concur in the finding that DERP projects are not justified at the installations listed.

5 Encls

R. C. POSNER
Chief, Real Estate Division

DRAFT

DEPARTMENT OF THE ARMY
SOUTH ATLANTIC DIVISION, CORPS OF ENGINEERS
ROOM 313, 77 FORSYTH ST., S.W.
ATLANTA, GEORGIA 30335-6801

REPLY TO
ATTENTION OF:

CESAD-PD-R (200) 26 October 1989

MEMORANDUM FOR COMMANDER, JACKSONVILLE DISTRICT, ATTN: CESAJ-PD-EE

SUBJECT: Defense Environmental Restoration Program for Formerly Used Defense Sites (DERP-FUDS), Negative Findings and Determination of Eligibility (FDE's)

DRAFT

1. The following FDE's are enclosed for revision:

   a. Benedict Field, Project No. I02VI056400;
   b. USARC Charlotte, Project No. I02VI056500;
   c. Bourne Field, Project No. I02VI095902;
   d. Minorville Quartermaster Depot, Project No. I04FL019300;
   e. Gotha Ordnance Depot, Project No. I04FL021100;
   f. Cannon Mills Airport, Project No. I04FL022600;
   g. Coastal Defenses Atlantic Beach, Project No. I04FL027800;
   h. Bonita Springs Annex No. 5, Project No. I04FL029800.

2. Our customer for the DERP-FUDS program, the Department of Defense (DOD), is concerned about clearly documenting an absence of DOD liability on formerly used sites as well as identifying problems which warrant further DOD involvement and response. Guidance on preparing FDE's has been provided previously to insure the reports contain the necessary information required to fully address DOD liability. Specific questions have been identified to address particular issues for each of the five paragraphs in an FDE. Every question does not always apply at every site; however, all pertinent questions should be fully addressed when applicable.

3. Specific questions and comments are noted on the enclosed negative reports. We cannot proceed to finalize the reports until the questions are addressed. Please establish a schedule for completing the revisions and let us know. If you have any questions, please contact Mr. Gary Mauldin at (404) 331-6043.

FOR THE COMMANDER:

John W. Rushing

JOHN W. RUSHING
Chief, Planning Division

8 Encls

DEPARTMENT OF THE ARMY
JACKSONVILLE DISTRICT, CORPS OF ENGINEERS
P. O. BOX 4970
JACKSONVILLE, FLORIDA 32232-0019

REPLY TO
ATTENTION OF

CESAJ-PD-EE (1110-2-1150b) 27 September 1989

MEMORANDUM FOR Commander, South Atlantic Division, ATTN: CESAD-PD-R, Atlanta, Georgia 30335-6801

SUBJECT: DERP Projects I04FL019300, Minorville Quartermaster Depot; I04FL021100, Gotha Ordnance Depot; I04FL022000, Orlando Air Base Radio Transmitter Station; I04FL022600, Cannon Mills Airport; I04FL027800, Coastal Defense Atlantic Beach

1. Attached are 3 copies of the FDE and a copy of the necessary Disposition of property records for the subject sites. All are eligible project sites but do not contain eligible hazards.

2. Questions or comments should be directed to Suzanne Sofia at (904) 791-3685.

FOR THE COMMANDER:

A. J. SALEM
Chief, Planning Division

Encl

Cy Furn (w/encl):

CESAJ-RE

DRAFT



US Army Corps of Engineers
BUILDING STRONG®

DRAFT

MINORVILLE QUARTERMASTER DEPOT

Formerly Used Defense Sites Program Management Action Plan

Published by: U.S. Army Corps of Engineers, Environmental Programs
Data as of 2019 Annual Report to Congress

Table of Contents

I. Statement of Purpose 3

II. Acronyms 5

III. Property Information 7

A. Property Description 7
B. Locale 7
C. Organization 7
D. National Priorities List Status 7
E. Project Summaries 9

IV. Cleanup Program Strategy 10

A. Historic Activity 10

V. Installation Restoration Program (IRP) 11

A. IRP Summary 11
B. IRP Schedule 11
C. Project Descriptions 11
D. Cost 12

VI. Military Munitions Response Program (MMRP) 13

A. MMRP Summary 13
B. MMRP Schedule 13
C. Project Descriptions 13
D. Cost 14

VII. Community Involvement 15

Appendix I: IRP Project Descriptions 17

Appendix II: MMRP Project Descriptions 18

DRAFT

I. Statement of Purpose

A. Management Action Plan

The Management Action Plan (MAP) is to outline the total multi-year environmental cleanup program for a Formerly Used Defense Site (FUDS) property. The plan will define the cleanup program requirements and propose a comprehensive approach and associated costs to conduct future investigations and response action at each cleanup site.

B. Formerly Used Defense Sites Program

During the past two centuries, the Department of Defense (DOD) has used land throughout the United States to both train Soldiers, Airmen, Sailors and Marines, and test new weapons to ensure the nation's military readiness. As training and testing needs changed, DOD obtained property or returned it to private or public uses. When no longer needed, many of these properties were cleaned up according to the best practices available at the time and then transferred to other owners such as private individuals or federal, state, tribal, or local government entities.

Today, DOD is responsible for the environmental restoration (cleanup) of properties that were formerly owned by, leased to or otherwise possessed by the United States and under the jurisdiction of the Secretary of Defense prior to October 1986.Such properties are known as Formerly Used Defense Sites or FUDS. The U.S. Army is DOD's lead agent for the FUDS Program. The U.S. Army Corps of Engineers executes the FUDS Program on behalf of the U.S. Army and DOD. The U.S. Army and DOD are dedicated to protecting human health and the environment by investigating and, if required, cleaning up potential contamination or munitions that may remain on these properties from past DOD activities.

The scope and magnitude of the FUDS Program are significant, with more than 10, 000 properties identified for potential inclusion in the program. Information about the origin and extent of contamination or munitions, land transfer issues, past and present property ownership, applicable laws and DOD policies must be evaluated before DOD considers a property eligible for Defense Environment Restoration Account funding under the FUDS Program. Environmental cleanup at FUDS properties is conducted under the Comprehensive Environmental Response, Compensation and Liability Act (CERCLA).

DRAFT

C. Installation Restoration Program (IRP)

Installation Restoration Program (IRP) category projects include sites that require response actions to address releases of: (a) Hazardous substances and pollutants or contaminants; (b) Petroleum, Oil, and Lubricants (POLs); (c) Hazardous wastes or hazardous waste constituents; and (d) Explosive compounds released to soil, surface water, sediment, or groundwater as a result of ammunition or explosives production or manufacturing at ammunition plants. The IRP category also includes response activities to address UXO, DMM, or munitions constituents MC posing an explosive, human health, or environmental hazard that are incidental to an existing IRP site.

The relative risk site evaluation (RRSE) framework is a methodology used by all DoD Components to evaluate the relative risk posed by a site in relation to other sites. It is a tool used across all of DoD to group sites into high, medium, and low categories based on an evaluation of site information using three factors: the contaminant hazard factor (CHF), the migration pathway factor (MPF), and the receptor factor (RF).Factors are based on a quantitative evaluation of Comprehensive Environmental Response, Compensation and Liability Act(CERCLA) hazardous substances, pollutants, or contaminants and a qualitative evaluation of pathways and human and ecological receptors in the four media most likely to result in significant exposure groundwater, surface water, sediment, and surface soils.

D. Military Munitions Response Program (MMRP)

In 2001, DoD established the Military Munitions Response Program (MMRP). The MMRP addresses munitions response sites (MRSs) at Formerly Used Defense Site locations. MRSs are sites that are known or suspected to contain unexploded ordnance, discarded military munitions, or munitions constituents (MC).Through the MMRP, DoD complies with environmental cleanup laws, such as the Comprehensive Environmental Response, Compensation, and Liability Act, also known as Superfund.

To prioritize funding and cleanup of MRSs that pose the greatest threat to safety, human health, and the environment, DoD uses the Munitions Response Site Prioritization Protocol (MRSPP). The MRSPP consists of three separate modules to evaluate hazards associated with explosives, chemical warfare materiel, MC, and other incidental environmental contaminants. The MRSPP scores affect how DoD sequences MRSs for cleanup. In addition to relative risk, DoD considers other factors such as economic, programmatic, and stakeholder concerns, as well as reuse and redevelopment plans, when prioritizing sites for cleanup.

DRAFT

II: Acronyms

BD/DR	Building Demolition and Debris Removal
CERCLA	Comprehensive Environmental Response, Compensation, and Liability Act
CHE	Chemical Warfare Material Hazard Evaluation
COMM/REL	Community Relations
CON/HTRW	Containerized/Hazardous, Toxic and Radioactive Waste
CTC	Cost to complete
CWM	Chemical Warfare Material
DD	Decision Document
DERP	Defense Environmental Restoration Program
DOD	Department of Defense
EE/CA	Engineer Evaluation/Cost Analysis
EHE	Explosive Hazard Factor
EP	Evaluation Pending
FFA	Federal Facilities Agreement
FUDS	Formerly Used Defense Sites
FUDSMIS	Formerly Used Defense Sites Management Information System
FS	Feasibility Study
HQDA	Headquarters, Department of the Army
HHE	Health Hazard Evaluation
IAG	Interagency Agreement
IRA	Interim remedial action
IRP	Installation Restoration Program
LTM	Long Term Management
MAP	Management Action Plan
MMRP	Military Munitions Response Program
MMRP/CWM	Military Munitions Response Program/Chemical Warfare Materials
MRSPP	Military Munitions Site Prioritization Protocol
NKSH	No Known or suspected Hazard
NLR	No Longer Required
NPL	National Priorities List
PA	Preliminary Assessment
PA/INPR	Preliminary Assessment/Inventory Project Report
PCO	Project Closeout
PN	Preliminary Negotiations
QA	Quality Assurance
RA	Remedial Action
RA-C	Remedial Action-Construction
RA-O	Remedial Action-Operations
RAB	Restoration Advisory Board
RC	Response Complete

DRAFT

RCRA	Resource Conservation and Recovery Act
RD	Remedial Design
RmA-C	Removal Action-Construction
RmD	Removal Design
RI/FS	Remedial Investigation/Feasibility Study
RIP	Remedy in Place
ROD	Record of Decision
RRSE	Relative Risk Site Evaluation
SI	Site Investigation
TAPP	Technical Assistance for Public Participation
TRC	Technical Review Committee

DRAFT

III. Property Information

FUDS Number: I04FL0193
FFID: FL49799F441600
Name: MINORVILLE QUARTERMASTER DEPOT

A. Property Description

The site consists of 45.58 acres in fee and 0.02 of an acre in use permit. The site is located nine miles west of Orlando in the town of Gotha in Oange County, Fl.

DRAFT

B. Locale

City: UNKNOWN
State: FL
Latitude: 28.53333333
Longitude: -81.53333333
Congressional District: 10
Size (Acreage): No acreage reported

C. Organization

Division: South Atlantic Division
District: Jacksonville District
Phone: 904-232-2235

Current Owners:

Type	Name
Private	PRIVATE The utilization now consists of single family homes, a post office, a section of the Florida Turnpike and its easements, and orange groves.
State	STATE The utilization now consists of single family homes, a post office, a section of the Florida Turnpike and its easements, and orange groves.

D. National Priorities List Status

The National Priorities List (NPL) is the list of national priorities among the known releases or threatened releases of hazardous substances, pollutants, or contaminants throughout the United States and its territories. The NPL is intended primarily to guide the EPA in determining which sites warrant further investigation.

National Priorities List (NPL) Status: Not on the NPL

DRAFT

E. Project Summaries

The below table outlines all projects that have been identified on this FUDS property. The table provides information on the category of project, the legal driver, the RRSE or MRSPP score that is used for prioritization, the total funding for the project, the status of work on the project, and the actual or anticipated remedy in place and response complete dates.

No projects reported on installation

DRAFT

IV. Cleanup Program Summary

A. Historic Activity

The site was acquired during WWII for ordance storage and training purposes. The site was declared surplus in 1945 by the war dept.

DRAFT

V. Installation Restoration Program (IRP)

A. IRP Summary

Inception of IRP: No IRP projects have been reported
Projects Identified: 0
Projects at Response Complete: 0
Remedy-in-Place (RIP): No RIP scheduled
Response Complete (RC): No RC scheduled
IRP completion (including LTM): No IRP projects have been reported

B. IRP Schedule

Project Schedule

There are no IRP projects on this installation.

Five-Year Review
Status: No Reviews Planned

C. Project Descriptions

Please see **Appendix I** for detailed IRP project descriptions

DRAFT

D. Costs

Funding To Date* ($K): $0
2019 Funding ($K): $0
CTC ($K): $0

There are no IRP project costs on this installation.
*Past costs are approximate and not inflated to reflect current year fiscal dollars.

DRAFT

VI. Military Munitions Response Program (MMRP)

A. MMRP Summary

Inception of MMRP: No MMRPprojects have been reported
Projects Identified: 0
Projects at Response Complete: 0
Remedy-in-Place (RIP): No RIP scheduled
Response Complete (RC): No RC scheduled
MMRP completion (including LTM): No MMRPprojects have been reported

B. MMRP Schedule

Project Schedule

There are no MMRP projects on this installation.

Five-Year Review
Status: No Reviews Planned

C. Project Descriptions

Please see **Appendix II** for detailed MMRP project descriptions

DRAFT

D. Costs

Funding To Date* ($K): $0
2019 Funding ($K): $0
CTC ($K): $0

There are no MMRP project costs on this installation.
*Past costs are approximate and not inflated to reflect current year fiscal dollars.

DRAFT

VII. Community Involvement

Since 1993, the Department of Defense (DOD) has supported the development, implementation, and maintenance of the Restoration Advisory Board (RAB) program. Through the RAB program, communities provide input into the decision - making process of DOD's environmental cleanup program. A RAB is a group, equally co - chaired by a DOD representative and a community member, that serves as a forum for exchange of information between government officials and members of the local community on property cleanup issues. In addition to regular RAB meetings, a combination of activities may be conducted to enhance this process. Such activities may include coordinating installation site tours or providing interactive presentations with the use of cleanup technology models. Members of a RAB may include local citizens and representatives of the U.S. Environmental Protection Agency (EPA) and state, local, and tribal governments. The RAB team should reflect the diverse interests of the community and help identify possible issues associated with an installation's environmental cleanup program. RABs provide a link between the community and cleanup decision makers, and should complement other community involvement activities, such as holding public meetings, distributing informative mailings to the public on installation cleanup activities, and establishing local information repositories.

In fiscal year 1998 (FY98), DOD continued to build trust with local communities surrounding military installations by strengthening the RAB program and making new resources available; including the implementation of the Technical Assistance for Public Participation (TAPP) program. The TAPP program was designed to help community members of RABs and TRCs better understand the scientific and engineering issues underlying their properties' environmental cleanup activities. Under TAPP, the installation may contract for an independent technical consultant to advise the RAB on a specific project, which must be identified in the TAPP application. Typical projects may involve reviewing proposed remedial technologies, interpreting health and environmental effects data, or reviewing cleanup documents.

No RAB has been reported

DRAFT

APPENDIX I
IRP Project Descriptions

There are no IRP projects on this installation.

DRAFT

APPENDIX II
MMRP Project Descriptions

There are no MMRP projects on this installation.

DRAFT

Site No. 61

Gotha Ordnance Depot

DRAFT

DEPARTMENT OF THE ARMY
SOUTH ATLANTIC DIVISION, CORPS OF ENGINEERS
ROOM 313, 77 FORSYTH ST., S.W.
ATLANTA, GEORGIA 30335-6801

REPLY TO
ATTENTION OF:

CESAD-PD-R (200) 3 July 1990

MEMORANDUM FOR COMMANDER, HUNTSVILLE DIVISION, ATTN: CEHND-ED-PM

SUBJECT: DERP Negative Findings and Determination of Eligibility (FDE), Four FL Sites

1. The following negative FDE's have been signed by our Commander and are enclosed for your files:

a. Project No. I04FL019300, Minorville Quartermaster Depot (enclosure 1);

b. Project No. I04FL022600, Cannon Mills Airport (enclosure 2);

c. Project No. I04FL027800, Coastal Defenses Atlantic Beach (enclosure 3);

d. Project No. I04FL021100, Gotha Ordnance Depot (enclosure 4).

Copies of these FDE's are concurrently being sent to CEMP-RF and the appropriate districts. In accordance with current guidance, the districts will initiate the process of notifying the current owners of the negative determinations by letter in thirty days from the date of this memorandum.

2. Any questions should be directed to Mr. Gary Mauldin at (404) 331-6043.

FOR THE COMMANDER:

JOHN W. RUSHING
Director of Planning

4 Encls

CF (w/encls):
CEMP-RF
CESAJ-PD-EE

DRAFT

DEFENSE ENVIRONMENTAL RESTORATION PROGRAM
FOR FORMERLY USED SITES
FINDINGS AND DETERMINATION OF ELIGIBILITY
GOTHA ORDNANCE DEPOT
GOTHA, FLORIDA
PROJECT NO. I04FL021100

FINDINGS OF FACT

1. The former Gotha Ordnance Depot is located approximately nine miles west of Orlando, in the town of Gotha, in Orange County, Florida. The site can be accessed from Hempel Avenue on the east and Sixth Street on the south.

2. The site consisted of 46.60 acres (46.58 acres in fee and 0.02 of an acre in use permit) and was acquired by the War Department by condemnation, direct purchase, and donation between 2 April 1941 and 23 November 1945.

3. The Gotha Ordnance Depot was acquired during World War II for the Air Forces School of Applied Tactics and utilized for ordnance storage and training purposes. The Government constructed approximately 98 structures consisting of warehouses, a shop, pumphouses, tent frames, lavatories, a water reservoir, a septic tank system with a tile drain field, paving, and fencing on initially unimproved land. The site was solely under control of the War Department during the period of its interest and use.

4. The entire site was declared surplus, effective 12 April 1945, by the War Department. The Army Corps of Engineers, acting as agent for the War Department, terminated 0.02 of an acre in use permit to the Atlantic Coast Line Railroad Company, the fee owner, by Agreement and Release, dated 23 November 1945. This instrument cured an encroachment by the Government and stated that the encroachment had been removed and the property was restored to the satisfaction of the owner. Accountability of 46.34 acres in fee was assumed by the Federal Farm Mortgage Corporation on 4 June 1946. The Army Corps of Engineers, acting as agent for the Department of Defense (DOD), conveyed the remaining 0.24 of an acre in fee by quitclaim deed, dated 29 July 1952, to the Interstate Development Company, a Florida Corporation located in Orlando, Florida. This instrument did not contain a restoration clause, however, it reserved for the United States of America the right to all material determined pursuant to Section 5 (b) (1) of the Atomic Energy Act of 1946 (60 Stat. 761) for the production of fissionable material. The site is currently owned by various private individuals, the state of Florida, and the U.S. Government. The utilization now consists of single family homes, a post office, a section of the Florida Turnpike and its easements, and orange groves.

5. There are no buildings or other DOD improvements to the property remaining from the time period of DOD ownership. There is no evidence of hazardous or toxic waste, unsafe debris, or unexploded ordnance resulting from former DOD use of the site.

DRAFT

Project No. I04FL021100

DETERMINATION

Based on the foregoing findings of fact, the Gotha Ordnance Depot has been determined to be a formerly used DOD property. However, there is no evidence of unsafe conditions resulting from DOD use. Therefore, it is determined that an environmental restoration project is not an appropriate undertaking within the purview of the Defense Environmental Restoration Program, 10 U.S.C. 2701 et seq., for the reasons stated above.

27 Jun 90
DATE

R.M. BUNKER
Major General, USA
Commander
South Atlantic Division,
Corps of Engineers

DRAFT

DEPARTMENT OF THE ARMY
JACKSONVILLE DISTRICT, CORPS OF ENGINEERS
P. O. BOX 4970
JACKSONVILLE, FLORIDA 32232-0019

REPLY TO
ATTENTION OF

CESAJ-PD-EE (1110-2-1150b) 16 April 1990

MEMORANDUM FOR Commander, South Atlantic Division,
ATTN: CESAD-PD-R, Atlanta, Georgia 30335-6801

SUBJECT: Defense Environmental Restoration Program for Formerly Used Defense Sites (DERP-FUDS), Negative Findings and Detemination of Eligibility (FDE's)

1. Reference your memorandum of 26 October 1989, subject as above.

2. Questions about the following FDE's have been addressed and the appropriate revisions made:

a. Minorville Quartermaster Depot, I04FL019300
b. Gotha Ordnance Depot, I04FL021100
c. Cannon Mills Airport, I04FL022600
d. Coastal Defenses Atlantic Beach, I04FL027800

3. Enclosed are three copies of the FDE's, a 5.25" floppy disk containing the FDE's in ASCII and Wordstar format, and a copy of the disposition of property records for each applicable site. The FDE's are being submitted for signature.

4. Point of contact is Russ Jones, (904) 791-2168 or FTS 946-2168.

FOR THE COMMANDER:

A. J. Salem

Encls

A. J. SALEM
Chief, Planning Division

DRAFT

CESAJ-PD-EE (1110-2-1150b) 16 April 1990

Russ

MEMORANDUM FOR Commander, South Atlantic Division,
ATTN: CESAD-PD-R, Atlanta, Georgia 30335-6801

SUBJECT: Defense Environmental Restoration Program for Formerly Used Defense Sites (DERP-FUDS), Negative Findings and Detemination of Eligibility (FDE's)

1. Reference your memorandum of 26 October 1989, subject as above.

2. Questions about the following FDE's have been addressed and the appropriate revisions made:

a. Minorville Quartermaster Depot, I04FL019300
b. Gotha Ordnance Depot, I04FL021100
c. Cannon Mills Airport, I04FL022600
d. Coastal Defenses Atlantic Beach, I04FL027800

3. Enclosed are three copies of the FDE's, a 5.25" floppy disk containing the FDE's in ASCII and Wordstar format, and a copy of the disposition of property records for each applicable site. The FDE's are being submitted for signature.

4. Point of contact is Russ Jones, (904) 791-2168 or FTS 946-2168.

FOR THE COMMANDER:

DRAFT

Encls

A. J. SALEM
Chief, Planning Division

RJ Jones/CESAJ-PD-EE/2168
pkp 4/13/90
McAdams/CESAJ-PD-EE
Smith/CESAJ-PD-E
Davis/CESAJ-PD-A
Salem/CESAJ-PD

DEPARTMENT OF THE ARMY
SOUTH ATLANTIC DIVISION, CORPS OF ENGINEERS
ROOM 313, 77 FORSYTH ST., S.W.
ATLANTA, GEORGIA 30335-6801

REPLY TO
ATTENTION OF:

CESAD-PD-R (200) 26 October 1989

MEMORANDUM FOR COMMANDER, JACKSONVILLE DISTRICT, ATTN: CESAJ-PD-EE

SUBJECT: Defense Environmental Restoration Program for Formerly Used Defense Sites (DERP-FUDS), Negative Findings and Determination of Eligibility (FDE's)

1. The following FDE's are enclosed for revision:

a. Benedict Field, Project No. I02VI056400;
b. USARC Charlotte, Project No. I02VI056500;
c. Bourne Field, Project No. I02VI095902;
d. Minorville Quartermaster Depot, Project No. I04FL019300;
e. Gotha Ordnance Depot, Project No. I04FL021100;
f. Cannon Mills Airport, Project No. I04FL022600;
g. Coastal Defenses Atlantic Beach, Project No. I04FL027800;
h. Bonita Springs Annex No. 5, Project No. I04FL029800.

2. Our customer for the DERP-FUDS program, the Department of Defense (DOD), is concerned about clearly documenting an absence of DOD liability on formerly used sites as well as identifying problems which warrant further DOD involvement and response. Guidance on preparing FDE's has been provided previously to insure the reports contain the necessary information required to fully address DOD liability. Specific questions have been identified to address particular issues for each of the five paragraphs in an FDE. Every question does not always apply at every site; however, all pertinent questions should be fully addressed when applicable.

3. Specific questions and comments are noted on the enclosed negative reports. We cannot proceed to finalize the reports until the questions are addressed. Please establish a schedule for completing the revisions and let us know. If you have any questions, please contact Mr. Gary Mauldin at (404) 331-6043.

FOR THE COMMANDER:

John W. Rushing

JOHN W. RUSHING
Chief, Planning Division

8 Encls

DRAFT

DEPARTMENT OF THE ARMY
JACKSONVILLE DISTRICT, CORPS OF ENGINEERS
P. O. BOX 4970
JACKSONVILLE, FLORIDA 32232-0019

REPLY TO
ATTENTION OF

CESAJ-PD-EE (1110-2-1150b) 27 September 1989

MEMORANDUM FOR Commander, South Atlantic Division, ATTN: CESAD-PD-R, Atlanta, Georgia 30335-6801

SUBJECT: DERP Projects I04FL019300, Minorville Quartermaster Depot; I04FL021100, Gotha Ordnance Depot; I04FL022000, Orlando Air Base Radio Transmitter Station; I04FL022600, Cannon Mills Airport; I04FL027800, Coastal Defense Atlantic Beach

1. Attached are 3 copies of the FDE and a copy of the necessary Disposition of property records for the subject sites. All are eligible project sites but do not contain eligible hazards.

2. Questions or comments should be directed to Suzanne Sofia at (904) 791-3685.

FOR THE COMMANDER:

A. J. SALEM
Chief, Planning Division

Encl

Cy Furn (w/encl):

CESAJ-RE

DRAFT

Mr. Mauldin/np/16
6/19

CESAD-PD-R (200)

30 JUN 1990

MEMORANDUM THRU DIRECTOR OF REAL ESTATE

FOR DIVISION ENGINEER

SUBJECT: Defense Environmental Restoration Program (DERP) Inventory Reports

1. The following negative DERP reports are enclosed for your signature:

   a. Project No. I04FL019300, Minorville Quartermaster Depot;

   b. Project No. I04FL022600, Cannon Mills Airport;

   c. Project No. I04FL027800, Coastal Defenses Atlantic Beach;

   d. Project No. I04FL021100, Gotha Ordnance Depot.

2. These sites were evaluated and determined to have no unsafe debris, hazardous/toxic waste, or ordnance/explosive waste problems resulting from DOD use.

4 Encls

JOHN W. RUSHING
Director of Planning

Barnett/PD-R

Cowan/PD

Rushing/PD

Posner/RE

DRAFT

CESAD-RE-M (CESAD-PD-R/4 Oct 89) (405-70c) 1st End 6 Oct 89 Mr. Cary/chr/6758
SUBJECT: Defense Environmental Restoration Program (DERP), Inventory Project Report (IPR)

FOR CESAD-PD

We concur in the finding that DERP projects are not justified at the installations listed.

5 Encls

A. C. POSNER
Chief, Real Estate Division

DRAFT

Mr. Mauldin/np/16043

S: 17 October 1989

CESAD-PD-R (200) 4 October 1989

MEMORANDUM FOR CHIEF, REAL ESTATE DIVISION

SUBJECT: Defense Environmental Restoration Program (DERP), Inventory Project Report (IPR)

1. The following negative IPR's are enclosed for your review and comment:

a. Minorville Quartermaster Depot, Project No. I04FL019300;

b. Coastal Defenses Atlantic Beach, Project No. I04FL027800;

c. Cannon Mills Airport, Project No. I04FL022600;

d. Orlando Air Base Radio Transmitter Station, Project No. I04FL022000;

e. Gotha Ordnance Depot, Project No. I04FL021100.

These reports recommend no further action under DERP.

2. Please return any comments to PD-R by 17 October 1989.

5 Encls

DENNIS BARNETT
Chief, Environmental Resources Branch

DRAFT

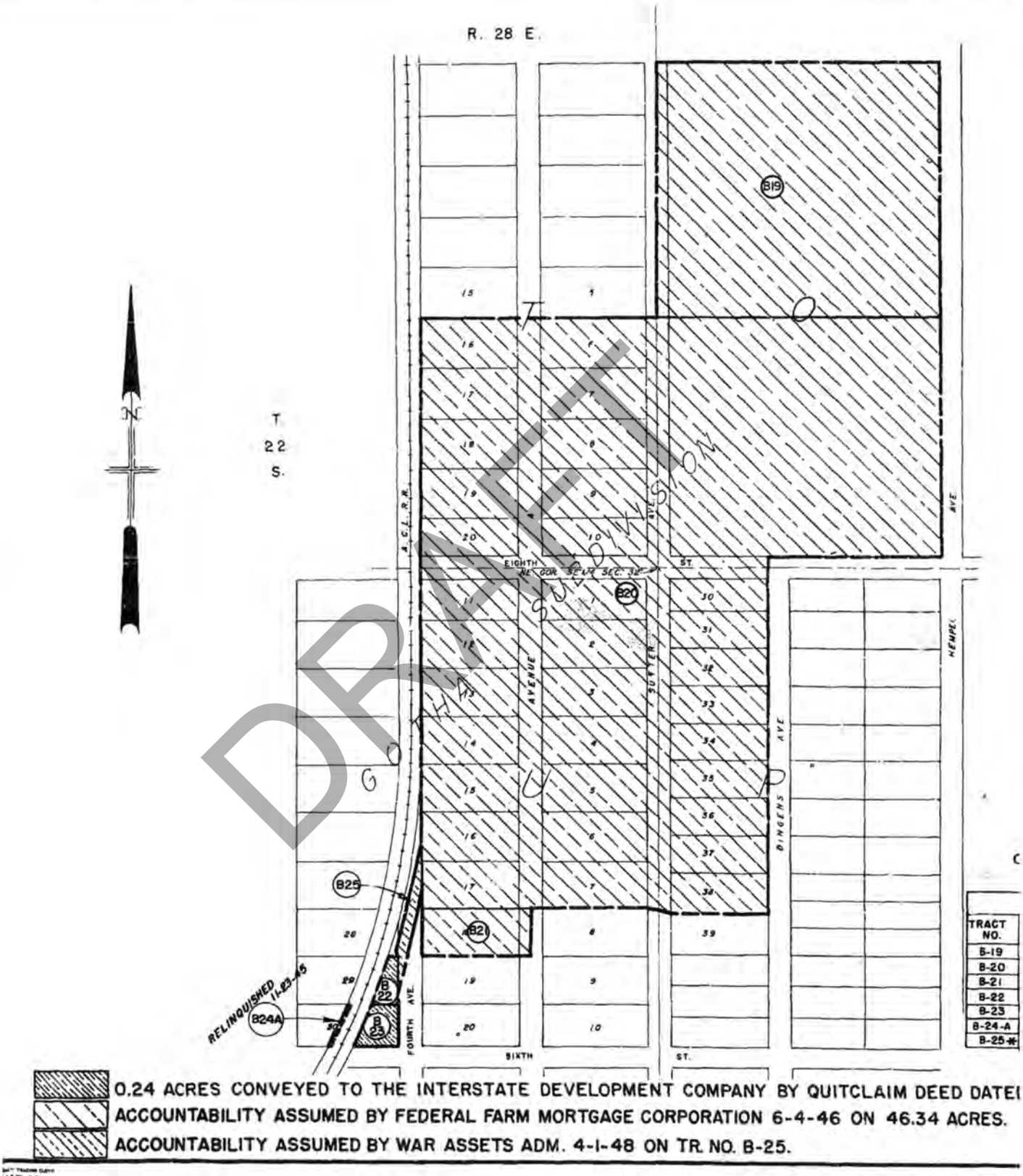

DRAFT

MICROFILMED FROM BEST AVAILA
DOES NOT MEET REQUIRED QUALITY

FINAL PROJECT OWNERSHIP MAP
(TYPE OF MAP)

STATE FLORIDA
COUNTY ORANGE
DIVISION SOUTH ATLANTIC

THIRD ARMY AREA

9 MILES W OF ORLANDO
0 MILES W OF GOTHA

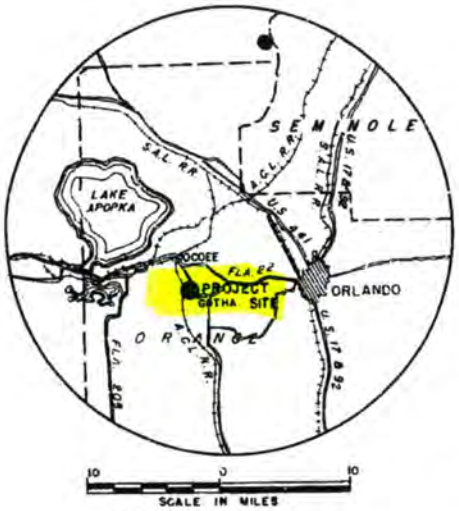

VICINITY MAP



STATE INDEX

TRANSPORTATION FACILITIES

A. C. L. RAILROAD
22, 208 STATE ROAD
17, 92, 441 FEDERAL ROAD
AIRLINE

ACQUISITION

TOTAL ACRES IN PROJECT 46.60
ACRES OWNED IN FEE 46.58
ACRES LEASED FROM W.D.
ACRES TRANSFERRED TO W.D.
ACRES DONATED TO W.D.
ACRES LESSER INTERESTS TO W.D. 0.02

DISPOSALS

TOTAL ACRES DISPOSED OF 46.60
ACRES TO W.A.A. (EASE.) TR. NO. B-25
ACRES PERMIT RELINQUISHED 0.02
ACRES TO F.F.M.C. (FEE) 46.34
ACRES FEE 0.24

LEGEND

RESERVATION LINE
STATE OR PROVINCE LINE
COUNTY LINE
CIVIL DISTRICT PRECINCT
LAND-GRANT LINE
CITY, VILLAGE, OR BOROUGH
CEMETERY, SMALL PARK, ETC.
TOWNSHIP LINE
SECTION LINE
AVIGATION EASEMENT
FEE SIMPLE

SCALE IN FEET
200 0 200 400

ACQUISITION		AUTHORIZATION	
RE-D	1997	DATED	4 DEC. 42
RE-D	1858-E (GEN'L)	DATED	28 JAN. 44
RE-D	1858-F (GEN'L)	DATED	7 JULY 44
RE-D	4177	DATED	10 NOV. 44

ACQUISITION TRACT REGISTER

CT D.	LAND OWNER	ACREAGE FEE	PERMIT	EASE.	REMARKS
19	A. H. REGENER, ET UX	12.07			
20	NEBRASKA WESLEYAN UNIVERSITY, INC.	33.37			
21	R. A. BOSTON, ET UX	0.90			
22	MAY HARMON McNUTT	0.09			
23	EDWARD FISCHER, ET UX	0.15			
4-A	ATLANTIC COAST LINE RAILROAD CO.		0.02		PERMIT FOR USE OF LAND EFFECTIVE 10-20-43.
25 *	ATLANTIC COAST LINE RAILROAD CO.			NO AREA	ROAD R/W EASEMENT

* TITLE NEVER ACQUIRED BY U.S.

TED 7-29-52
S.

OFFICE, CHIEF OF ENGINEERS, WASHINGTON, D. C.
AUDITED
INSTALLATION OR PROJECT NO. 2987

WAR DEPARTMENT, O.C.E.
CONSTRUCTION DIVISION

REAL ESTATE

GOTHA ORDNANCE DEPOT

MILITARY RESERVATION

RECOMMENDED William A. Langford DATE 6-20-45
CADASTRAL ENGINEER
APPROVED [signature] DATE 25 June 45
MAJOR, C.E., REAL ESTATE OFFICER, ACTING

COMPILED: J. C. W. TRACED: J. C. W. CHECKED: E.R.

DATE	BY	REVISIONS	APPROVED
5-3-50	[illegible]	DUE TO FINAL AUDIT.	[illegible]
11-4-52	BJK	DISPOSAL OF 0.24 ACRES SHOWN	[illegible]

SHEETS: OF DRAWING NO. 3799-4

CR-FORM-177B

DRAFT

ILABLE COPY:
ITY STANDARDS

US Army Corps of Engineers
BUILDING STRONG®

DRAFT

GOTHA ORDNANCE DEPOT

Formerly Used Defense Sites Program Management Action Plan

Published by: U.S. Army Corps of Engineers, Environmental Programs
Data as of 2019 Annual Report to Congress

Table of Contents

I. Statement of Purpose 3

II. Acronyms 5

III. Property Information 7

A. Property Description 7
B. Locale 7
C. Organization 7
D. National Priorities List Status 7
E. Project Summaries 8

IV. Cleanup Program Strategy 9

A. Historic Activity 9

V. Installation Restoration Program (IRP) 10

A. IRP Summary 10
B. IRP Schedule 10
C. Project Descriptions 10
D. Cost 11

VI. Military Munitions Response Program (MMRP) 12

A. MMRP Summary 12
B. MMRP Schedule 12
C. Project Descriptions 12
D. Cost 13

VII. Community Involvement 14

Appendix I: IRP Project Descriptions 16

Appendix II: MMRP Project Descriptions 17

DRAFT

I. Statement of Purpose

A. Management Action Plan

The Management Action Plan (MAP) is to outline the total multi-year environmental cleanup program for a Formerly Used Defense Site (FUDS) property. The plan will define the cleanup program requirements and propose a comprehensive approach and associated costs to conduct future investigations and response action at each cleanup site.

B. Formerly Used Defense Sites Program

During the past two centuries, the Department of Defense (DOD) has used land throughout the United States to both train Soldiers, Airmen, Sailors and Marines, and test new weapons to ensure the nation's military readiness. As training and testing needs changed, DOD obtained property or returned it to private or public uses. When no longer needed, many of these properties were cleaned up according to the best practices available at the time and then transferred to other owners such as private individuals or federal, state, tribal, or local government entities.

Today, DOD is responsible for the environmental restoration (cleanup) of properties that were formerly owned by, leased to or otherwise possessed by the United States and under the jurisdiction of the Secretary of Defense prior to October 1986.Such properties are known as Formerly Used Defense Sites or FUDS. The U.S. Army is DOD's lead agent for the FUDS Program. The U.S. Army Corps of Engineers executes the FUDS Program on behalf of the U.S. Army and DOD. The U.S. Army and DOD are dedicated to protecting human health and the environment by investigating and, if required, cleaning up potential contamination or munitions that may remain on these properties from past DOD activities.

The scope and magnitude of the FUDS Program are significant, with more than 10, 000 properties identified for potential inclusion in the program. Information about the origin and extent of contamination or munitions, land transfer issues, past and present property ownership, applicable laws and DOD policies must be evaluated before DOD considers a property eligible for Defense Environment Restoration Account funding under the FUDS Program. Environmental cleanup at FUDS properties is conducted under the Comprehensive Environmental Response, Compensation and Liability Act (CERCLA).

DRAFT

C. Installation Restoration Program (IRP)

Installation Restoration Program (IRP) category projects include sites that require response actions to address releases of: (a) Hazardous substances and pollutants or contaminants; (b) Petroleum, Oil, and Lubricants (POLs); (c) Hazardous wastes or hazardous waste constituents; and (d) Explosive compounds released to soil, surface water, sediment, or groundwater as a result of ammunition or explosives production or manufacturing at ammunition plants. The IRP category also includes response activities to address UXO, DMM, or munitions constituents MC posing an explosive, human health, or environmental hazard that are incidental to an existing IRP site.

The relative risk site evaluation (RRSE) framework is a methodology used by all DoD Components to evaluate the relative risk posed by a site in relation to other sites. It is a tool used across all of DoD to group sites into high, medium, and low categories based on an evaluation of site information using three factors: the contaminant hazard factor (CHF), the migration pathway factor (MPF), and the receptor factor (RF).Factors are based on a quantitative evaluation of Comprehensive Environmental Response, Compensation and Liability Act(CERCLA) hazardous substances, pollutants, or contaminants and a qualitative evaluation of pathways and human and ecological receptors in the four media most likely to result in significant exposure groundwater, surface water, sediment, and surface soils.

DRAFT

D. Military Munitions Response Program (MMRP)

In 2001, DoD established the Military Munitions Response Program (MMRP). The MMRP addresses munitions response sites (MRSs) at Formerly Used Defense Site locations. MRSs are sites that are known or suspected to contain unexploded ordnance, discarded military munitions, or munitions constituents (MC).Through the MMRP, DoD complies with environmental cleanup laws, such as the Comprehensive Environmental Response, Compensation, and Liability Act, also known as Superfund.

To prioritize funding and cleanup of MRSs that pose the greatest threat to safety, human health, and the environment, DoD uses the Munitions Response Site Prioritization Protocol (MRSPP). The MRSPP consists of three separate modules to evaluate hazards associated with explosives, chemical warfare materiel, MC, and other incidental environmental contaminants. The MRSPP scores affect how DoD sequences MRSs for cleanup. In addition to relative risk, DoD considers other factors such as economic, programmatic, and stakeholder concerns, as well as reuse and redevelopment plans, when prioritizing sites for cleanup.

II: Acronyms

BD/DR	Building Demolition and Debris Removal
CERCLA	Comprehensive Environmental Response, Compensation, and Liability Act
CHE	Chemical Warfare Material Hazard Evaluation
COMM/REL	Community Relations
CON/HTRW	Containerized/Hazardous, Toxic and Radioactive Waste
CTC	Cost to complete
CWM	Chemical Warfare Material
DD	Decision Document
DERP	Defense Environmental Restoration Program
DOD	Department of Defense
EE/CA	Engineer Evaluation/Cost Analysis
EHE	Explosive Hazard Factor
EP	Evaluation Pending
FFA	Federal Facilities Agreement
FUDS	Formerly Used Defense Sites
FUDSMIS	Formerly Used Defense Sites Management Information System
FS	Feasibility Study
HQDA	Headquarters, Department of the Army
HHE	Health Hazard Evaluation
IAG	Interagency Agreement
IRA	Interim remedial action
IRP	Installation Restoration Program
LTM	Long Term Management
MAP	Management Action Plan
MMRP	Military Munitions Response Program
MMRP/CWM	Military Munitions Response Program/Chemical Warfare Materials
MRSPP	Military Munitions Site Prioritization Protocol
NKSH	No Known or suspected Hazard
NLR	No Longer Required
NPL	National Priorities List
PA	Preliminary Assessment
PA/INPR	Preliminary Assessment/Inventory Project Report
PCO	Project Closeout
PN	Preliminary Negotiations
QA	Quality Assurance
RA	Remedial Action
RA-C	Remedial Action-Construction
RA-O	Remedial Action-Operations
RAB	Restoration Advisory Board
RC	Response Complete

DRAFT

RCRA	Resource Conservation and Recovery Act
RD	Remedial Design
RmA-C	Removal Action-Construction
RmD	Removal Design
RI/FS	Remedial Investigation/Feasibility Study
RIP	Remedy in Place
ROD	Record of Decision
RRSE	Relative Risk Site Evaluation
SI	Site Investigation
TAPP	Technical Assistance for Public Participation
TRC	Technical Review Committee

DRAFT

III. Property Information

FUDS Number: I04FL0211
FFID: FL49799F443200
Name: GOTHA ORDNANCE DEPOT

A. Property Description

7.89 ACRES OF LAND LOCATED 16 MILES SOUTHWEST OF CROSS CITY, DIXIE COUNTY FL.

B. Locale

City: GOTHA
State: FL
Latitude: 28.52916667
Longitude: -81.52166667
Congressional District: 10
Size (Acreage): No acreage reported

C. Organization

Division: South Atlantic Division
District: Jacksonville District
Phone: 904-232-2235

Current Owners:

Type	Name
Private	PRIVATE RESIDENTIAL, POST OFFICE, FL TURNPIKE + ORAGNE GROVES
State	STATE RESIDENTIAL, POST OFFICE, FL TURNPIKE + ORAGNE GROVES

D. National Priorities List Status

The National Priorities List (NPL) is the list of national priorities among the known releases or threatened releases of hazardous substances, pollutants, or contaminants throughout the United States and its territories. The NPL is intended primarily to guide the EPA in determining which sites warrant further investigation.

National Priorities List (NPL) Status: Not on the NPL

DRAFT

E. Project Summaries

The below table outlines all projects that have been identified on this FUDS property. The table provides information on the category of project, the legal driver, the RRSE or MRSPP score that is used for prioritization, the total funding for the project, the status of work on the project, and the actual or anticipated remedy in place and response complete dates.

No projects reported on installation

DRAFT

IV. Cleanup Program Summary

A. Historic Activity

ON 2 JULY,1959 7.89 ACRES OF LAND WAS ACQUIRED FROM A PRIVATE INDIVIDUAL. EXCESS IN 1965.

DRAFT

V. Installation Restoration Program (IRP)

A. IRP Summary

Inception of IRP: No IRP projects have been reported
Projects Identified: 0
Projects at Response Complete: 0
Remedy-in-Place (RIP): No RIP scheduled
Response Complete (RC): No RC scheduled
IRP completion (including LTM): No IRP projects have been reported

B. IRP Schedule

Project Schedule

There are no IRP projects on this installation.

Five-Year Review
Status: No Reviews Planned

C. Project Descriptions

Please see **Appendix I** for detailed IRP project descriptions

DRAFT

D. Costs

Funding To Date* ($K): $0
2019 Funding ($K): $0
CTC ($K): $0

There are no IRP project costs on this installation.
*Past costs are approximate and not inflated to reflect current year fiscal dollars.

DRAFT

VI. Military Munitions Response Program (MMRP)

A. MMRP Summary

Inception of MMRP: No MMRPprojects have been reported
Projects Identified: 0
Projects at Response Complete: 0
Remedy-in-Place (RIP): No RIP scheduled
Response Complete (RC): No RC scheduled
MMRP completion (including LTM): No MMRPprojects have been reported

B. MMRP Schedule

Project Schedule

There are no MMRP projects on this installation.

Five-Year Review

Status: No Reviews Planned

C. Project Descriptions

Please see **Appendix II** for detailed MMRP project descriptions

DRAFT

D. Costs

Funding To Date* ($K): $0
2019 Funding ($K): $0
CTC ($K): $0

There are no MMRP project costs on this installation.
*Past costs are approximate and not inflated to reflect current year fiscal dollars.

DRAFT

VII. Community Involvement

Since 1993, the Department of Defense (DOD) has supported the development, implementation, and maintenance of the Restoration Advisory Board (RAB) program. Through the RAB program, communities provide input into the decision - making process of DOD's environmental cleanup program. A RAB is a group, equally co - chaired by a DOD representative and a community member, that serves as a forum for exchange of information between government officials and members of the local community on property cleanup issues. In addition to regular RAB meetings, a combination of activities may be conducted to enhance this process. Such activities may include coordinating installation site tours or providing interactive presentations with the use of cleanup technology models. Members of a RAB may include local citizens and representatives of the U.S. Environmental Protection Agency (EPA) and state, local, and tribal governments. The RAB team should reflect the diverse interests of the community and help identify possible issues associated with an installation's environmental cleanup program. RABs provide a link between the community and cleanup decision makers, and should complement other community involvement activities, such as holding public meetings, distributing informative mailings to the public on installation cleanup activities, and establishing local information repositories.

In fiscal year 1998 (FY98), DOD continued to build trust with local communities surrounding military installations by strengthening the RAB program and making new resources available; including the implementation of the Technical Assistance for Public Participation (TAPP) program. The TAPP program was designed to help community members of RABs and TRCs better understand the scientific and engineering issues underlying their properties' environmental cleanup activities. Under TAPP, the installation may contract for an independent technical consultant to advise the RAB on a specific project, which must be identified in the TAPP application. Typical projects may involve reviewing proposed remedial technologies, interpreting health and environmental effects data, or reviewing cleanup documents.

No RAB has been reported

DRAFT

APPENDIX I
IRP Project Descriptions

There are no IRP projects on this installation.

DRAFT

APPENDIX II
MMRP Project Descriptions

There are no MMRP projects on this installation.

DRAFT

Site No. 62

Fire Station #33

DRAFT

Florida Department of Environmental Protection
Bureau of Petroleum Storage Systems
Facility Inspection Cover Page
Facility Information

District: CD
County: Orange
Facility ID#: 9804286
Name: Fire Station #33
1700 S Apopka Vineland Rd
Orlando, FL 32835-5814
Contact: Phillip Francom
Phone: 407-836-9843

Type: County Government
Status: Open
Latitude: 28:31:19.0707
Longitude: 81:30:24.7195
LL Method: DPHO
LL Status: REVIEWED
Status Date: 07//02/2003

Account Owner Information

Name: Orange Cnty Bocc - Fire & Rescue Div
6590 Amory Ct
Attn: Storage Tank Regis
Winter Park, FL 32793
Phone: 407-836-9843

Effective Date: 10/09/2001
Placard#/Date: 610276 - 06/15/2021

Tank Owner Information

Name: Orange Cnty Bocc - Fire & Rescue Div
6590 Amory Ct
Attn: Storage Tank Regis
Winter Park, FL 32793
Phone: 407-836-9843

Effective Date: 10/09/2001

DRAFT

Tank #	Size	Content	Installed	Placement	Status	Const	Pipe	Monitor
1	500	Vehicular Diesel	08/01/2001	ABOVE	U	C I M P	A B I	F Q R
2	772	Emerg Generator Diesel	09/01/2001	ABOVE	U	C I P M	A I	Q F

***Note: Construction, Piping, and Monitoring Info not shown for CLOSED tanks (Status of A or B).**

Most Recent Insurance Document

FR Type	Effective Date	Expiration Date	Company Name

Insurance	04/01/2015	04/01/2020	Ace
Insurance	04/01/2012	04/01/2015	Ace
Insurance	04/01/2012	04/01/2013	Ace
Insurance	04/01/2011	04/01/2012	Ace
Insurance	04/01/2010	04/01/2011	Ace
Insurance	04/01/2009	04/01/2010	Ace
Insurance	04/01/2008	04/01/2009	American International Special

No OPEN violations found!

No Discharge Information Found!

End of Data for Facility #: 9804286

DRAFT

FLORIDA DEPARTMENT OF Environmental Protection

CENTRAL DISTRICT OFFICE
3319 MAGUIRE BLVD., SUITE 232
ORLANDO, FLORIDA 32803

Ron DeSantis
Governor

Jeanette Nuñez
Lt. Governor

Noah Valenstein
Secretary

March 5, 2020

Phillip Francom, Project Manager
Orange County Board of County Commissioners – Fire & Rescue Division
6509 Armory Ct.
Winter Park, FL 32793
Phillip.francom@ocfl.net

Re: Compliance Assistance Offer
Fire Station #33
Facility ID #9804286
Orange County

DRAFT

Dear Mr. Francom:

An inspection was conducted at your property on January 28, 2020 under the authority of Section 403.091 Florida Statutes (F.S.). During this inspection, potential non-compliance was noted. The purpose of this letter is to offer compliance assistance as a means of resolving these matters.

Specifically, potential non-compliance with the requirements of Chapter 403, Florida Statutes, and Chapters 62-762 Florida Administrative Code were observed. Please see the attached inspection report for a full account of Department observations and recommendations.

We request you review the item(s) of concern noted and respond in writing within **30 days** of receipt of this Compliance Assistance Offer. Your written response should include one of the following:

1. Describe what has been done to resolve the non-compliance issue or provide a schedule describing how/when the issue will be addressed.
2. Provide the requested information, or information that mitigates the concerns or demonstrates them to be invalid, or
3. Arrange for the case manager to visit your facility to discuss the item(s) of concern.

It is the Department's desire that you are able to adequately address the aforementioned issues so that this matter can be closed. Your failure to respond promptly may result in the initiation of formal enforcement proceedings.

Please address your response and any questions to Casey Brock of the Central District Office at 407-897-2924 or via e-mail at casey.t.brock@floridadep.gov. We look forward to your cooperation with this matter.

Sincerely,

Daniel K. Hall, Manager
Central District
Florida Department of Environmental Protection

Enclosures: Inspection Report

cc: Tisha Pence, Orange County Risk Management, tisha.pence@ocfl.net
Patrick Farris, Orange County Risk Management, partrick.farris@ocfl.net
Christopher Rossing, Orange County Risk Management, christopher.rossing@ocfl.net
Charles Johnson, FDEP, Charles.D.Johnson@dep.state.fl.us
Casey Brock, FDEP, casey.t.brock@floridadep.net

DRAFT

Florida Department of Environmental Protection
Twin Towers Office Bldg. 2600 Blair Stone Road, Tallahassee, Florida, 32399-2400
Division of Waste Management
Petroleum Storage Systems
Storage Tank Facility Routine Compliance Site Inspection Report

Facility Information:

Facility ID: 9804286 County: ORANGE Inspection Date:01/28/2020
Facility Type: I - County Government
Facility Name: FIRE STATION #33
1700 S APOPKA VINELAND RD
ORLANDO, FL 32835-5814
Latitude: 28° 31' 19.0707"
Longitude: 81° 30' 24.7195"
LL Method: DPHO

# of inspected ASTs: 1
USTs: 0
Mineral Acid Tanks: 0

Inspection Result:

Result: Major Out of Compliance

Signatures:

TKCD - DEP - CD COMPLIANCE ASSURANCE PROGRAM (407) 897-4100

Storage Tank Program Office and Phone Number

Casey Brock
Inspector Name

Inspector Signature
Principal Inspector
DEP - CD COMPLIANCE ASSURANCE PROGRAM

Chris Rossing
Representative Name

Representative Signature
Loss Prevention Analyst

Randall Mayo
Representative Name

Representative Signature
Project Coordinator

Owners of UST facilities are reminded that the Federal Energy Policy Act of 2005 and 40 CFR 280 Subpart J

DRAFT

requires Operator Training at all facilities by October 13, 2018. For further information please visit: https://floridadep.gov/waste/permitting-compliance-assistance/content/underground-storage-tank-operator-training

Financial Responsibility:

Financial Responsibility: INSURANCE

Insurance Carrier: ACE

Effective Date: 04/01/2015 Expiration Date: 04/01/2020

Completed System Tests

Type	Date Completed	Results	Reviewed	Next Due Date	Comment
Annual Operability Test	08/06/2018		03/02/2020	08/06/2019	Release Detection - Kreuger Gauge, Tests were incomplete, missing pass or fail result, the means of testing.
Annual Operability Test	01/02/2020	Passed	03/02/2020	01/02/2021	Release Detection - Kreuger Gauge
Annual Operability Test	07/01/2016	Passed	02/09/2017	07/01/2017	Krueger Guage
Annual Operability Test	08/06/2018		02/26/2020	08/06/2019	Overfill - Kreuger Gauge, tests were incomplete, missing pass or fail result, and the means of testing.

DRAFT

Reviewed Records

Record Category	Record type	From Date	To Date	Reviewed Record Comment
Two Years	Certificate of Financial Responsiblity	01/28/2020	01/28/2020	
Two Years	Monthly Maint. Visual Examinations and Results	05/01/2018	01/02/2020	Records from February 2017 - April 2018 were not available.

Areas of Concern:

Type: Area of Concern
Rule: 62-762.501(1)(f)
Violation Text: Exterior portions of tanks and integral piping not protected from external corrosion, deterioration or degradation for shop fabricated tank systems.
Explanation: Delamination of the protective paint covering the top of the generator tank was observed.

Corrective Action:	Repaint the tank in order to protect it from external corrosion.

Violations:

Type:	Violation
Significance:	SNC-B
Rule:	62-762.501(2)(e), 62-762.501(2)(e)1., 62-762.501(2)(e)2., 62-762.501(2)(e)2.a., 62-762.501(2)(e)2.b., 62-762.501(2)(e)2.c., 62-762.501(2)(e)2.d., 62-762.501(2)(e)3
Violation Text:	Failure to provide approved overfill protection for shop fabricated tank systems.
Explanation:	Testing was received by the Department on January 31, 2020. Annual operability for overfill protection appeared to be completed in 2018. Necessary information was missing from the testing documents, such as the device(s) being tested and a pass or fail for the device. No testing was provided for the years 2017 and 2019.
Corrective Action:	Ensure that all future annual operability is completed properly and on time. Annual operabilty should at minimum include the device being tested, method of testing, testing done to manufacturer specifications, a pass or fail, and the testers signature. Annual operability for overfill protection should be completed annually, not to exceed 12 months.

Type:	Violation
Significance:	Minor
Rule:	62-762.701(1), 62-762.701(1)(a), 62-762.701(1)(a)1., 62-762.701(1)(a)2., 62-762.701(1)(a)3.
Violation Text:	Shop fabricated storage tank system has a not repaired component which has or could cause a release or discharge.
Explanation:	The spill bucket contains extensive amounts of debris and the wall is corroded and chipping which could potentially result in a release or discharge.
Corrective Action:	The spill bucket needs to be repaired or replaced.

Type:	Violation
Significance:	SNC-B
Rule:	62-762.601(1)(d), 62-762.601(1)(e)
Violation Text:	Release detection, including visual inspections not being conducted monthly (not to exceed 35 days) for shop fabricated tank systems. For electronically monitored sumps, visual inspections not conducted every 6 months.
Explanation:	Monthly Visual Inspections for February 2017 through April 2018 were not provided to the department.
Corrective Action:	Ensure that all future monthly visual inspections are completed on time. Monthly visual inspections are to be conducted monthly, not to exceed 35 days. Provide the Department with the next 3 months of monthly visual inspections. Forward the documentation to casey.t.brock@floridadep.gov.

Type:	Violation
Significance:	Minor
Rule:	62-762.601(7)
Violation Text:	Shop fabricated storage tank system release detection devices not tested annually.
Explanation:	Testing was received by the Department on January 31, 2020. Annual operability for release detection appeared to be completed for 2018, but necessary information was missing from the testing documents, such as the device(s) being tested and a pass or fail for the device. No testing was provided for 2017 or 2019. A completed annual operability test for 2020 with all necessary information was received by the department.
Corrective Action:	Ensure that all future annual operability is completed properly and on time. Annual operabilty should at minimum include the device being tested, method of testing, testing

DRAFT

done to manufacturer specifications, a pass or fail, and the testers signature. Annual operability for overfill protection should be completed annually, not to exceed 12 months

---

Site Visit Comments

01/28/2020
FDEP was on-site for a routine compliance inspection. Casey Brock, Sean Boyles, and Komlan Konvi were in attendance for FDEP. Christopher Rossing was present for Orange County Risk Management and Randall Mayo was present for Orange County Fire Rescue.

The last compliance inspection was 01/18/2017.

The registration placard was current and available for review.

The Certification of Financial Responsibility was current and sent to the Department for review.

The AST is an emergency generator belly tank. It is registered with the Department as having a capacity of 772 gallons and is located on the southern side of the fire station.

The tank is labeled with the appropriate fuel type. The area immediately surrounding the tank is well maintained and the top of the tank was clean and dry. Delamination of the protective paint covering the top of the generator tank was observed. There were no obvious signs of corrosion on the top of the tank. The spill bucket was located within the generator housing and fitted with a tight fill and plunger device to send any fuel spills back to the tank. The spill box was dirty, corroded, and chipping. All safety vents on the tank appeared to be functioning properly.
The Krueger Interstitial gauge used for release detection can be easily read. The Krueger At-A-Glace gauge in the spill bucket used for monitoring the fuel level and overfill protection can also be easily read.

Records for the period of August 2018 through April 2019 were provided on site. Records for January, May, and June 2018 as well as all of 2019 were provided via email on 01/31/2020. No monthly visual inspections were provided for February 2017 through April 2018.

Annual operability for overfill protection appears to be completed in 2018, but necessary information was missing from the testing documents, such as the device(s) being tested and a pass or fail. No testing information was provided for 2017 and 2019.

Annual operability for interstitial release detection appears to be completed in 2018, but necessary information was missing from the testing documents, such as the device(s) being tested and a pass or fail. No testing information was provided for the was not completed in 2017 and 2019. No testing information was provided for 2017 and 2019. Annual operability was completed on 01/02/2020 within the requirements of the Department.

Orange County was informed that the tank needs to be repainted and the spill bucket needs to be repaired or replaced.

Inspection Photos

DRAFT

Facility ID: 9804286

Added Date 01/30/2020

Spill Bucket



Added Date 01/30/2020

Paint Peeling on Top of Tank



Added Date 01/30/2020

Full View of tank and Generator



Added Date 01/30/2020

Tank, Generator, Concrete Pad



DRAFT

Added Date 01/30/2020

Kreuger Gauge for Interstitial Monitoring



Florida Department of Environmental Protection

Twin Towers Office Bldg. 2600 Blair Stone Road. Tallahassee, Florida 32399-2400

Division of Waste Management
Bureau of Petroleum Storage Systems

Storage Tank Facility Closure Site Inspection Report

Facility Information:

Facility ID: 8512715 County: ORANGE Inspection Date: 04/17/2015

Facility Type: C -Fuel user/Non-retail

Facility Name: RUSSO AND SONS INC
450 ENTERPRISE ST
OCOEE, FL 34761

Of Inspected ASTs: 1
USTs: 0
Mineral Acid Tanks: 0

Latitude: 28° 33' 43.8696"

Longitude: 81° 33' 22.7196"

LL Method: DPHO

Inspection Result:

Result : In Compliance

Description: Facility is In Compliance.

Financial Responsibility Over Due

Financial Responsibility: INSURANCE

Insurance Carrier: ZURICH-AMERICAN

Effective Date: 02/01/2012 Expiration Date: 02/01/2013

DRAFT

Signatures:

TKOREP - ORANGE CNTY ENVIRONMENTAL PROTECTION DIVISION

Storage Tank Program Office

(407) 836-1400

Storage Tank Program Office Phone Number

MIKE L BOWERS
INSPECTOR NAME

Danny Alderman
REPRESENTATIVE NAME

INSPECTOR SIGNATURE

REPRESENTATIVE SIGNATURE

Facility ID: 8512715

Owners of UST facilities are reminded that the Federal Energy Policy Act of 2005 requires Operator Training at all facilities by August 8, 2012. For further information please visit: http://www.dep.state.fl.us/waste/categories/tanks/pages/op_train.htm

---

Site Visit Comments

04/17/2015

On site for the closure of 1 - 12K DW, AST. The tank has been sold to Lynch Oil and will be removed from property within a month.

* AST has been empty, cleaned and registered as "Out of Service" for past 3 years.*
* All electrical has been disconnected.
* Fill port has been secured and dispenser hoses have been removed.
* Registration has been signed by contact and emailed to FDEP.

Inspection Comments

04/17/2015

A signed copy of this report was emailed to contact at danny@rsiorlando.com.

Inspection Photos

Added Date 04/19/2015

2015-4-17, Cleaned and empty AST.



Added Date 04/19/2015

2015-4-17, Dispensing hose diconnected.



Added Date 04/19/2015

2015-4-17, Pump monitors disconnected.



Added Date 04/19/2015

2015-4-17, All electrical to AST disconnected.



DRAFT

Site No. 63

AT&T

DRAFT

Florida Department of Environmental Protection
Bureau of Petroleum Storage Systems
Facility Inspection Cover Page
Facility Information

District: CD
County: Orange
Facility ID#: 8627913
Name: At&T
1717 S Apopka Vineland Rd
Orlando, FL 32835-5806
Contact: Jeremy Heiderich
Phone: 407-275-9910

Type: Fuel User/Non-Retail
Status: Open
Latitude: 28:31:04.2664
Longitude: 81:30:29.9569
LL Method: DPHO
LL Status: REVIEWED
Status Date: 01//12/2004

Account Owner Information

Name: Continental Real Estate Companies
250 International Pkwy
Ste 280
Lake Mary, FL 32746-5018
Phone: 214-741-0448

Effective Date: 09/25/1996
Placard#/Date: 605642 - 06/07/2021

Tank Owner Information

Name: Continental Real Estate Companies
250 International Pkwy
Ste 280
Lake Mary, FL 32746-5018
Phone: 214-741-0448

Effective Date: 09/25/1996

DRAFT

Tank #	Size	Content	Installed	Placement	Status	Const	Pipe	Monitor
7	12000	Emerg Generator Diesel	09/01/2002	ABOVE	U	C R M O P	Z A M I	F K L O
8	8000	Emerg Generator Diesel	10/24/2017	ABOVE	U	M I C	N	F Q 1
4	4000	Unleaded Gas	06/01/1978	UNDER	B			
5	10000	Emerg Generator Diesel	10/01/1997	UNDER	B			
6	10000	Emerg Generator Diesel	10/01/1997	UNDER	B			
1	34000	Emerg Generator Diesel	09/01/1965	UNDER	A			
2	34000	Emerg Generator Diesel	09/01/1965	UNDER	A			
3	34000	Emerg Generator Diesel	09/01/1965	UNDER	A			

***Note: Construction, Piping, and Monitoring Info not shown for CLOSED tanks (Status of A or B).

Most Recent Insurance Document

FR Type	Effective Date	Expiration Date	Company Name
Insurance	06/01/2018	06/01/2021	Old Republic
Insurance	06/01/2015	06/01/2018	Old Republic
Insurance	06/01/2012	06/01/2015	Old Republic
Insurance	06/01/2010	06/01/2012	Old Republic
Insurance	06/01/2009	06/01/2010	Old Republic

Other Financial Responsibility Mechanisms on File

FR Type	Effective Date	Expiration Date
Insurance	06-01-2015	06-01-2018

No OPEN violations found!

No Discharge Information Found!

End of Data for Facility #: 8627913

DRAFT

8627913

DATA ENTERED
RECEIVED
NOV 4 1986
APR 14 1986
BY
EA SCL

Department of Environmental Regulation
FEDERAL/STATE STORAGE TANK NOTIFICATION FORM
Form 17-1.218(5)

PLEASE PRINT OR TYPE

(1) DER facility number (if known) X 488627514 (2) County code 48

(3) This information is: original ✓ data revision ___

(4) Facility type (see code list (4) on back) ~~Business~~ C

(5) Facility name AT&T Communications

Street address/city/state/zip 1717 S. Apopka-Vineland Rd. Gotha, Fl. 327

(6) Operator AT&T Communications Telephone # (305) 295-3800

Mailing address/city/state/zip P. O. Box 66, Gotha, Fl~~orida~~ 32734

New Operator date (only for change of Operator) ___/___/___

(7) Company/Person owning tank(s) and piping AT&T Communications

Company address/city/state/zip 401 S. Peachtree St., Atlanta, Ga. 30308

Contact Person T. B. Gurley Telephone # (404) 581-6312

New Owner date (only for change of Owner) ___/___/___

(8) Location (optional): Latitude ___° ___' ___" Longitude ___° ___' ___"

Section ___ Township ___ Range ___

(9) Do you have any DER non-registered aboveground tanks holding any of these substances at your facility? Yes ___ No X

PLEASE FILL OUT ONE LINE FOR EACH TANK WITH CODES LISTED ON BACK

Fill out columns (10) through (17) for tanks in use, and (10) through (19) for tanks out of use

(10)	(11)	(12)	(13)	(14)	(15)	(16)	(17)	(18)	(19)
1	4000	~~Unleaded gas~~ B	6/~~1978~~	C	D	Y			

To the best of my knowledge and belief all information submitted on this form is true, accurate and complete.

Harry Van Loon Cy — Print name and title of owner, operator or authorized person

HARRY VAN LOON — Signature

4-9-86 — Date

DER Form 17-1.218(5) 10/31/85 (1/2)

DRAFT

NOTE: PUT X IF ANSWER IS UNKNOWN. This form may be reproduced. For each tank, whether in use or out of use, use one row across. Use more than one letter per column, if applicable. When a mixture of several hazardous substances is stored in one tank, enter the name of the substance of greatest quantity. Provide a sketch of tank location in reference to a stationary structure. The tank number on the sketch must agree with the number on the form. Attach extra pages if necessary and write your facility number, if known, or name and address, exactly as it appears on the form.

INFORMATION CODE LIST

List (4) Facility Type

A. service station.
B. residence.
C. business.
D. bulk petroleum storage.
E. industrial plant.
F. federal government (give GSA#).
G. state government.
H. local government.
I. collection station.
K. bulk chemical storage.
L. chemical user facility.
M. agricultural facility.
N. facility on Indian land.
S. small user facility.

List (10) Tank Number

List (11) Tank Size. Gallons.

List (12) Tank Content

A. leaded gasoline.
B. unleaded gasoline.
C. unleaded gasohol.
D. vehicular diesel.
E. aviation fuel.
F. aviation gas.
G. jet fuel.
H. concrete.
I. sand.
J. empty.
K. kerosene.
L. used (waste) oil.
M. diesel (boilers & generators)
N. leaded gasohol.
O. new oil.
V. hazardous substance (write in name or chemical abstract service (CAS) number.
W. water.
Z. other (specify).

List (13) Tank Installation Date: Month/Year

List (14) Underground Tanks

A. has overfill protection.
B. is interior lined.
C. is painted/asphalted steel
D. is of unknown type.
E. is fiberglass type.
F. is fiberglass clad steel.
G. is sacrificial anode type.
H. is impressed current type.
I. is double walled.
J. is concrete.
K. in secondary containment.
L. is other type (specify).

List (15) Integral Piping System has:

A. no parts in contact with the soil.

Parts contacting the soil which are:
B. unprotected metal.
C. built of corrosion resistant materials.
D. corrosion resistant coated.
E. cathodically protected.
F. double walled.
G. within a secondary containment.
H. interior lined.

List (16) Monitoring System is:

A. automatically sampled well(s).
B. manually sampled well(s).
C. groundwater monitoring plan.
D. SPCC plan.
E. well/detector in secodary containment.
F. inground detector.
G. within walls of doublewalled tank.
H. continuous in piping.
I. not required.

List (17) Tank Status

Petroleum Tanks:
A. filled.
B. removed.
C. retrofitted.
F. abandoned.

Hazardous Substance Tanks:
P. permanently out of use.
T. temporarily out of use.
V. brought into use after 5/8/86.

List (18) Gallons Left

List (19) Date of Last Use. Month/Year

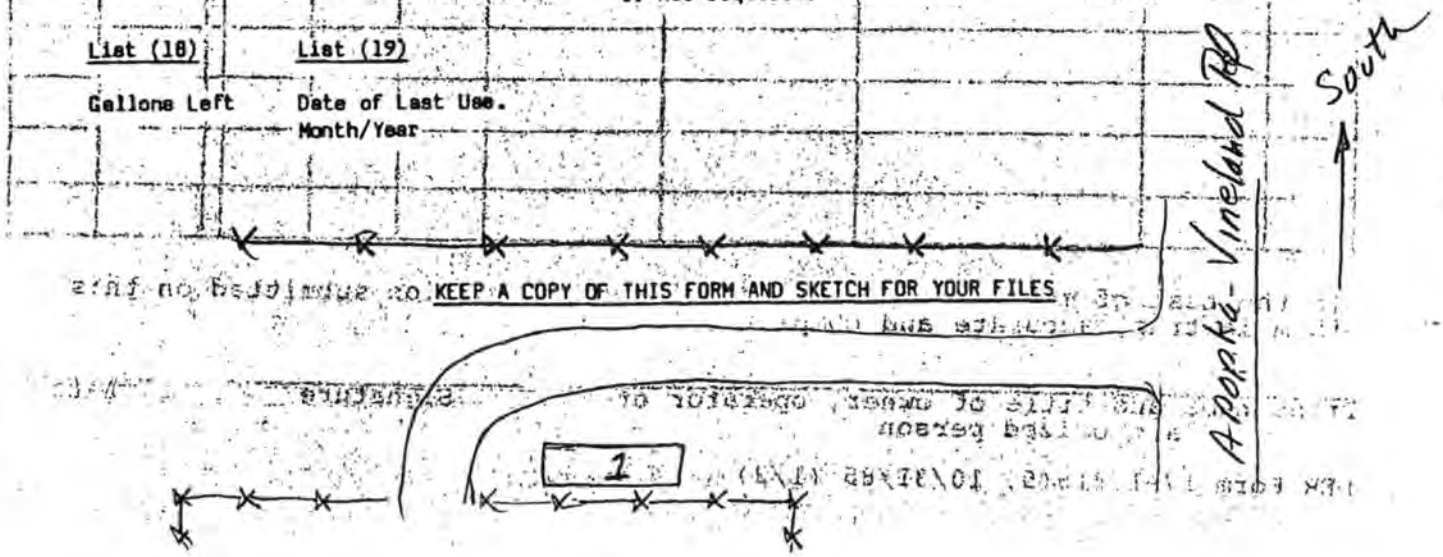

KEEP A COPY OF THIS FORM AND SKETCH FOR YOUR FILES

DRAFT

Florida Department of Environmental Protection

Twin Towers Office Bldg. • 2600 Blair Stone Road • Tallahassee, Florida 32399-2400

Storage Tank Facility Registration Form

DEP Form # 17-761.900(2)
Form Title Storage Tank Registration Form
Effective Date July 13, 1998
DEP Application No. _____ (Filled in by DEP)

00048

Submit a completed form for the facility when registration of storage tanks or compression vessels is required by Chapter 376.303, Florida Statutes

Please review *Registration Instructions* before completing the form. #8627913

Please check all that apply	[X] New Registration	[ ] New Owner	[X] New Tanks
	[ ] Facility Info Update/Correction	[ ] Owner Info Update/Correction	[X] Tank Info Update/Correction

A. FACILITY INFORMATION

County: ORANGE	DEP Facility ID: 8627913

Facility Name: AT & T
Facility Address: 1717 S. Apopka Vineland Rd. City: Orlando Zip: 32735
Facility Contact: David E. Nelson Business Phone: (407) 294-3000
Facility Type(s): C SIC Code: _____ Financial Responsibility: American Ridge

24 Hour Emergency Contact: EHS Hotline Emergency Phone: (800) 566-9347

B. RESPONSIBLE PERSON INFORMATION - Identify individual(s) or Business(es) responsible for storage tank management, fueling operations, and/or cleanup activities at the facility location named above. **Provide additional information in an attachment if necessary.**

Name: AT & T	Facility - Responsible Person Relation Type:	Effective Date
Mail address: 1717 S. Apopka Vineland Rd.	[√] Facility Account Owner (pays fees)	
City, ST, Zip: Orlando, FL 32735	Facility Account Owner information must be provided when the facility contains active (in-use) storage tanks on site.	
Contact: David E. Nelson		
Telephone: 407-294-3000	STCM Account Number (if known):	43216
Identify other appropriate facility relationships for this party: [ ] Facility Owner/Operator [ ] Property Owner [ ] Storage Tank Owner		

Name: AT & T	Other owner, relationship type(s)	Effective Date
Mail address: 900 RT 202/206 N SC109F	[ ] Facility Owner/Operator	
City, ST, Zip: Bedminster, NJ 07921	[ ] Property Owner	
Contact: Cecilia Scopel	[ ] Storage Tank Owner	
Telephone: 908-234-7441	[ ] Other:	

C. TANK/VESSEL INFORMATION - Complete one row for each storage tank or compression vessel system located at this facility.

Tank ID	T/V	A/U	Capacity	Installed	Content	Status	Effective Date	Construction	Piping	Monitoring
5	T	U	10,000	10/97	G	B	09/02	AEINM	FLK	LKF
6	T	U	10,000	10/97	G	B	09/02	CRMPGO	BMDI	LKF
7	T	A	12,000	09/02	G	U	09/02	CRMPO	ZMAI	LFKO

Certified Contractor (peforming tank installation or removal): ACTS Construction, Inc. DBPR License No.: PCC045038

Registration Certification: To the best of my knowledge and belief, all information submitted on this form is true, accurate, and complete.

Gene Snow- Acct. Mngr. Gene Snow 9-10-02
Printed Name & Title Signature Date

DEP 62-761.900(2)

RECEIVED D.E.P. 2002 SEP 24 PM 3:48 STORAGE TANK REGULATION

Northwest District, 160 Governmental Center Blvd., Pensacola, FL 32501, 850-595-8360
Northeast District, 7825 Baymeadows Way, Suite B200, Jacksonville, FL 32256, 904-448-4300
Central District, 3319 Maguire Blvd., Suite 232, Orlando, FL 32803, 407-894-7555
Southwest District, 3804 Coconut Palm Drive, Tampa, FL 33619, 813-744-6100
Southeast District, 400 North Congress Ave., W Palm Beach, FL 33416, 561-681-6600
South District, 2295 Victoria Ave., Suite 364, Fort Myers, FL 33901, 941-332-6975
Marathon Branch Office, 2796 Overseas Hwy., Suite 221, Marathon, FL 33050, 305-289-2310

DRAFT

BEST AVAILABLE COPY

Florida Department of Environmental Protection
Twin Towers Office Bldg.•2600 Blair Stone Road•Tallahassee, Florida 32399-2400

DEP Form #	62-761.900(5)
Form Title	UST Contractor Form
Effective Date	

Underground Storage System Installation and Removal Form for Certified Contractors

Pollutant Storage Systems Contractor as defined in Section 489.113, Florida Statutes (certified contractors as defined in Section 62-761.200, Florida Administrative Code) shall use this form to certify that the installation, replacement or removal of the underground storage tank system(s) located at the address listed below was performed in accordance with Department Reference Standards. This includes system components such as dispenser liners, piping sumps, and overfill protection devices.

General Facility Information

Facility Name: AT & T	DEP Facility Identification No.: 8627913
Street Address (physical location): 1717 S. Apopka Vineland Rd., Orlando, FL 32735	
County: Orange	Telephone #: (407) 294-3000
Owner Name: AT & T	Telephone #: (407) 294-3000
Owner Address: 1717 S. Apopka Vineland Rd., Orlando, FL 32735	

Storage Tank System Information

Number of Tanks Installed: -1-	Number of Tanks Removed: -2-
Date Work Initiated: 2-4-02	Date Work Completed: 9-11-02
Tank(s) Manufactured by: Installed Tank: Phoenix Ind. Removed Tanks: Both Modern Welding	
Description of work Completed: Removed 2-10,000 and Installed 1-12,000 tank.	

DRAFT

Certification

I hereby certify and attest that I am familiar with the facility that is registered with the Florida Department of Environmental Protection; that to the best of my knowledge and belief, the storage tank system installation, replacement or removal at this facility was conducted in accordance with Chapter 489, Florida Statutes, Section 376.303, Florida Statutes, and Chapter 62-761, Florida Administrative Code, and its adopted reference standards and documents for underground storage tank systems.

Lynn N. Croswell, Jr.
(Type or Print)
Certified Pollutant Tank Contractor Name

PCC045038
PSSC Number
Pollutant Storage Systems
Contractor License Number

Certified Tank Contractor Signature

9-11-02
Date

Robert Hewlett

9-11-02

Florida Department of Environmental Protection

Twin Towers Office Bldg. • 2600 Blair Stone Road • Tallahassee, Florida 32399-2400

Form Title: Storage Tank Registration Form
Effective Date: July 13, 1998
DEP Application No. _____ (Filled in by DEP)

Storage Tank Facility Registration Form

Submit a completed form for the facility when registration of storage tanks or compression vessels is required by Chapter 378.303, Florida Statutes

BEST AVAILABLE COPY

Please review *Registration Instructions* before completing the form.

Please check all that apply:					
[ ] New Registration	[ ] New Owner	[ ] New Tanks
[ ] Facility Info Update/Correction	[ ] Owner Info Update/Correction	[X] Tank Info Update/Correction

A. FACILITY INFORMATION

County: Orange | DEP Facility ID: 48627913

Facility Name: AT+T
Facility Address: 1717 S. Apopka Vineland Rd City: orlando Zip: 32835
Facility Contact: David Nelson Business Phone: (407) 294-3000
Facility Type(s): Fuel user Non Retail NAICS Code: _____ Financial Responsibility: _____

24 Hour Emergency Contact: 1-888-590-5860 #6 Emergency Phone: (___) _____

B. RESPONSIBLE PERSON INFORMATION - Identify individual(s) or Business(es) responsible for storage tank management, fueling operations, and/or cleanup activities at the facility location named above. **Provide additional information in an attachment if necessary.**

Name: AT+T	Facility - Responsible Person Relation Type:	Effective Date
Mail address: 1717 S. Apopka Vineland Rd	[√] Facility Account Owner (pays fees)	
City, ST, Zip: orlando FL. 32835	Facility Account Owner information must be provided when the facility contains active (in-use) storage tanks on site.	
Contact: David E Nelson		
Telephone: 407-294-3000	**STCM Account Number (If known)**	
Identify other appropriate facility relationships for this party: [X] Facility Owner/Operator [X] Property Owner [X] Storage Tank Owner		

Name:	Other owner, relationship type(s)	Effective Date
Mail address:	[ ] Facility Owner/Operator	
City, ST, Zip:	[ ] Property Owner	
Contact:	[ ] Storage Tank Owner	
Telephone:	[ ] Other:	

DATA ENTERED FEB 20 '01 BY

C. TANK/VESSEL INFORMATION - Complete one row for each storage tank or compression vessel system located at this facility.

Tank ID	T/V	A/U	Capacity	Installed	Content	Status	Effective Date	Construction	Piping	Monitoring
5	T	U	10,000	11-7-97	G	U	11/2000	AEIMN	FRL	1

Certified Contractor (performing tank installation or removal): _____ DBPR License No.: _____

Registration Certification: To the best of my knowledge and belief, all information submitted on this form is true, accurate, and complete.

David E Nelson CommTech — David E Nelson — 11/13/01
Printed Name & Title — Signature — Date

STORAGE TANK REGULATION

DEP 62-761.900(2)

Northwest District, 160 Governmental Center Blvd., Pensacola, FL 32501, 850-595-8360
Northeast District, 7825 Baymeadows Way, Suite B200, Jacksonville, FL 32256, 904-448-4300
Central District, 3319 Maguire Blvd., Suite 232, Orlando, FL 32803, 407-894-7555
Southwest District, 3804 Coconut Palm Drive, Tampa, FL 33619, 813-744-6100
Southeast District, 400 North Congress Ave., W Palm Beach, FL 33416, 561-681-6600
South District, 2295 Victoria Ave., Suite 364, Fort Myers, FL 33901, 941-332-6975
Marathon Branch Office, 2796 Overseas Hwy., Suite 221, Marathon, FL 33050, 305-289-2310

RECEIVED 2001 FEB 9 P 1:53

DRAFT

Florida Department of Environmental Protection

Twin Towers Office Bldg. ● 2600 Blair Stone Road ● Tallahassee, Florida 32399-2400

Form Title: Closure Assessment Form
Effective Date: December 10, 1990
Revised: _____
DEP Application No. _____ (Filled in by DEP)

BEST AVAILABLE COPY

Closure Assessment Form

A copy of this form, the closure assessment and any attachments shall be submitted to the County within 60 days of a permanent closure, replacement, installation of secondary containment, or change in service from a regulated substance to non-regulated substance. This form shall be used to accompany the Closure Assessment Report, along with a detailed drawing or sketch of the facility that includes the storage system location, monitoring wells, buildings, storm drains, sample locations, potable wells and dispenser locations.

Complete All Applicable Blanks

Please Print or Type

1. Date 10/10/97 — Sinclair 2. DEP Facility ID Number: 488627913 3. County Orange
4. Facility Name: AT&T - Radio Relay Facility 5. Facility Owner: AT&T Communications Inc.
6. Facility Address: 17175 Apopka - Vineland Road
7. Mailing Address: 17175 Apopka - Vineland Road Orlando, FL 32734
8. Telephone Number: (407) 294-5000 9. Facility Operator: Bill Kenson
10. Are the Storage Tank(s): (Circle one or both) A. Aboveground or (B) Underground
11. Type of Product(s) Stored: Diesel
12. Were the Tank Systems: (Circle one) A. Replaced B. Removed (C) Closed in Place D. Upgraded E. Installed with Secondary Containment F. Changed to a Non-Regulated Substance
13. Number of Tanks closed: 1 14. Age of Tanks: 32

Facility Assessment Information

	Yes	No
1. Was contamination discovered on site that was not previously reported?	☐	☒
2. If yes, was:		
a. A Discharge Report Form submitted to the county?	☐	☒
b. An investigation performed in accordance with Rule 62-761.820, F.A.C.?	☐	☒
3. Is the depth to ground water less than 20 feet?	☐	☒
4. If yes, please include the results of ground water sampling and analysis in the Closure Assessment Report.		
5. Are there monitoring wells on site?	☒	☐
6. If Yes, were they:		
a. groundwater wells? were dry	☒	☐
b. vapor monitoring wells?	☐	☒
c. used for closure assessment sampling?	☐	☒
d. properly closed?	☒	☐
e. retained for contamination assessment purposes?	☐	☒
7. Are any potable wells located within 1/4 of a mile radius of the facility?	☐	☒
8. Is there a surface water body within 1/4 mile radius of the site? If yes, indicate distance: _____	☐	☒
9. A detailed drawing or sketch of the facility that includes the storage system location, monitoring wells, buildings, storm drains, sample locations, potable wells and dispenser locations must accompany this form.		
10. Was initial remediation action taken to clean up minor spills or contamination on site, such as contaminated soils removed from around the fill pipe?		☒

[signature]
Signature of Person Performing Assessment

10/10/97
Date

[signature]
Signature of Owner

10-20-97
Date

Project Scientist
Title of Person Performing Assessment

STORAGE TANK REGULATION
97 OCT 27 AM 7:39
RECEIVED D.E.P.

DRAFT

Florida Department of Environmental Protection
Twin Towers Office Bldg. • 2600 Blair Stone Road • Tallahassee, Florida 32399-2400

DER Form # 17-761.900(2)
Form Title Storage Tank Registration Form
Effective Date December 10, 1990
DER Application No. _____ (Filled in by DER)

DATA ENTERED

Storage Tank Registration Form

Please Print or Type - Review Instructions Before Completing Form

1. DER Facility ID Number: 48/B627913 2. Facility Type: Z. Communications.
3. New Registration ☐ New Owner Data ☐ Facility Revision ☐ Tank Revision ☒
4. County and Code of tank(s) location: ORANGE / 48
5. Facility Name: AT&T / WINDERMERE RADIO RELAY / FL3430
   Tank(s) Address: 1717 SOUTH APOPKA VINELAND ROAD
   City/State/Zip: ORLANDO, FL
   On Site Manager/Contact: UNMANNED On Site Telephone: ( )
6. Financial Responsibility Type: B.

7a. Tank(s) Owner: AT&T Communications, Inc. Account Owner Number: _____
Owner Mailing Address: 1200 Peachtree St. N.E. Promenade II
City/State/Zip: Atlanta, GA 30309
Contact Person: Larry McKelvey Telephone: (404) 810-4505

7b. New Owner Signature/Change Date: _____ / ___/___/___

8. Location (optional) Latitude: ___°___'___" Longitude: ___°___'___" Section ___ Township ___ Range ___

Complete One Line For Each Tank At This Facility (Use Codes - See Instructions)

Complete 9 - 16 for tanks in use; 9 - 19 for tanks out of use

9	10	11	12	13	14	15	16	17	18	19
4	34 000	G	1/1/70	U	C	Y	Y	A	Ø	9/18/97
5	10,000	G	10/1/97	U	C E P O G R	B M D I	L K F	U		
6	10,000	G	10/1/97	U	C E M P G O	B M D I	L K F	U		

20. ENVIRONMENTAL RECOVERY GROUP DPR# PCC 050751
Certified Contractor* Department of Professional Regulation License Number*

*For new tank installation or tank removal

To the best of my knowledge and belief all information submitted on this form is true, accurate and complete.

RECEIVED D.E.R. 97 DEC -1 AM 9:41 STORAGE TANK REGULATION

Larry McKelvey - Supervisor
Print name & title of owner or authorized person

Larry McKelvey
Signature

11-24-97
Date

Northwest District: 160 Governmental Center, Pensacola, Florida 32501-5794, 904-463-8300
Northeast District: 7825 Baymeadows Way, Suite B200, Jacksonville, Florida 32256-7577, 904-448-4300
Central District: 3319 Maguire Blvd. Suite 232, Orlando, Florida 32803-3767, 407-894-7555
Southwest District: 3804 Coconut Palm Dr., Tampa, Florida 33619, 813-744-6100
South District: 2295 Victoria Ave., Suite 364, Fort Myers, Florida 33901, 813-332-6975
Southeast District: 1900 S. Congress Ave. Suite A, West Palm Beach, Florida 33416, 407-433-2650

DRAFT

Florida Department of Environmental Protection
Twin Towers Office Bldg. 2600 Blair Stone Road, Tallahassee, Florida, 32399-2400
Division of Waste Management
Petroleum Storage Systems
Storage Tank Facility Routine Compliance Site Inspection Report

Facility Information:

Facility ID: 8627913 County: ORANGE Inspection Date:07/07/2020
Facility Type: C - Fuel user/Non-retail
Facility Name: AT&T # of inspected ASTs: 2
1717 S APOPKA VINELAND RD USTs: 0
ORLANDO, FL 32835-5806 Mineral Acid Tanks: 0
Latitude: 28° 31' 4.2664"
Longitude: 81° 30' 29.9569"
LL Method: DPHO

Inspection Result:

Result: In Compliance

Signatures:

TKOREP - ORANGE CNTY ENVIRONMENTAL PROTECTION DIVISION (407) 836-1499

Storage Tank Program Office and Phone Number

Joseph A Savoy
Inspector Name

Inspector Signature
Principal Inspector
ORANGE CNTY ENVIRONMENTAL PROTECTION DIVISION

Jeremy Heiderich
Representative Name

Representative Signature
Manager
AT&T

DRAFT

Owners of UST facilities are reminded that the Federal Energy Policy Act of 2005 and 40 CFR 280 Subpart J requires Operator Training at all facilities by October 13, 2018. For further information please visit: https://floridadep.gov/waste/permitting-compliance-assistance/content/underground-storage-tank-operator-training

Financial Responsibility:

Financial Responsibility: INSURANCE

Insurance Carrier: OLD REPUBLIC

Effective Date: 06/01/2018 Expiration Date: 06/01/2021

Completed System Tests

Type	Date Completed	Results	Reviewed	Next Due Date	Comment
Integrity Test - Single-walled Spill Bucket	01/09/2018	Passed	04/20/2020	01/09/2018	Fill bucket for the 8,000 gallon AST
Annual Operability - Overfill Protection	01/09/2018	Passed	04/20/2020	01/09/2019	Incon TS-550 high level alarm (8,000 gallon AST)
Integrity Test - Storage Tank	12/07/2017	Passed	04/20/2020	12/07/2017	8,000 gallon AST
Annual Operability - Release Detection	11/19/2019	Passed	04/24/2020	11/19/2020	Both ASTs' tank monitor/leak sensors tested
Annual Operability - Release Detection	01/09/2018	Passed	04/20/2020	01/09/2019	Interstitial sensor for the 8,000 gallon AST
Annual Operability - Overfill Protection	11/19/2019	Passed	04/24/2020	11/19/2020	Both ASTs' overfill high level sensors/alarms tested

Reviewed Records

Record Category	Record type	From Date	To Date	Reviewed Record Comment
Two Years	Electronic Release Detection Equip. Monthly Checks	06/22/2018	06/11/2020	
Two Years	Monthly Maint. Visual Examinations and Results	06/22/2018	06/11/2020	
Two Years	Certificate of Financial Responsiblity	06/01/2018	07/20/2020	

DRAFT

Site Visit Comments

07/07/2020
On site for routine compliance inspection with Jeremy Heiderich.
The facility has two Diesel tanks: 8000 gallon and 12000 gallon
Both are used to fuel emergency generators.
Tanks are monitored with a Veeder Root TLS-350.
Both tanks use leak sensors and overfill alarms which were last tested on 11/19/2019.
Records are up to date; Insurance, CFR, COI, placard and operability testing.

The 12000 gallon tank uses a suction pump to supply fuel to a day tank. Anti-Siphon valve was installed.
The steel supply and return lines are painted to prevent corrosion.
The 8000 gallon diesel tank was installed on October 24, 2017. It is a Phoenix Firesteel double wall tank. The tank is filled using a remote fill box.
All piping looked ok and there were no visible leaks at the time of the inspection.

Inspection Comments

07/20/2020
A signed copy of this report was emailed to jh5990@att.com.

Inspection Photos

Added Date 07/20/2020

8000 Gallon Tank



Added Date 07/20/2020

12000 Gallon Tank



Added Date 07/20/2020

8000 Gallon remote fill / Overfill Alarm



Added Date 07/20/2020

Tank Monitor



DRAFT

Site No. 64

Landscape Nursery Inc-Old Fuel Site

DRAFT

Florida Department of Environmental Protection
Bureau of Petroleum Storage Systems
Facility Inspection Cover Page
Facility Information

District: CD
County: Orange
Facility ID#: 8945540
Name: Landscape Nursery Inc-Old Fuel Site
1955 S Apopka Vineland Rd
Orlando, FL 32835
Contact: Andy Niskanen
Phone: 407-298-1703

Type: Agricultural
Status: Closed
Latitude: 28:31:03.5174
Longitude: 81:30:17.8773
LL Method: DPHO
LL Status: REVIEWED
Status Date: 08//11/2006

Account Owner Information

Name: Landscape Nursery Inc
1955 S Apopka Vineland Rd
Orlando, FL 32811-5810
Phone: 407-298-1703

Effective Date: 12/28/1989
Placard#/Date: -

Tank Owner Information

Name: Landscape Nursery Inc
1955 S Apopka Vineland Rd
Orlando, FL 32811-5810
Phone: 407-298-1703

Effective Date: 12/28/1989

DRAFT

Tank #	Size	Content	Installed	Placement	Status	Const	Pipe	Monitor
1	1000	Unleaded Gas	07/01/1980	UNDER	B			
2	1000	Unleaded Gas	01/01/1991	ABOVE	B			

***Note: Construction, Piping, and Monitoring Info not shown for CLOSED tanks (Status of A or B).**

Most Recent Insurance Document

FR Type	Effective Date	Expiration Date	Company Name
Insurance	08/30/1996	08/30/1997	Fplipa

No OPEN violations found!

Discharge Information

Discharge Date	Cleanup Status	Score	Eligibility Info	Site Manager Phone
01/14/1991	Completed	58	Abandoned Tank Restoration Program-Eligible	

End of Data for Facility #: 8945540

DRAFT

SEP 1992
RECEIVED

CONTAMINATION ASSESSMENT REPORT

OF

LANDSCAPE NURSERY, INC.
1955 SOUTH APOPKA-VINELAND ROAD
ORLANDO, FLORIDA

DRAFT

SUBMITTED TO

LANDSCAPE NURSERY, INC.
1955 SOUTH APOPKA-VINELAND ROAD
ORLANDO, FLORIDA 32811
ATTENTION: MR. JEFF DARROW

SUBMITTED BY

ENVIRONMENTAL SOLUTIONS AND SERVICES, INC.
900 FOX VALLEY DRIVE
SUITE 210
LONGWOOD, FL 32779

SEPTEMBER 11, 1992

1.0 INTRODUCTION

The project site is located in Section 3, Township 23S, Range 28E, in Orange County, Florida. More specifically, the site is located at 1955 South Apopka-Vineland Road, Orlando, Florida. A Site Vicinity Map adapted from the U.S. Geological Survey Quadrangle Map of Winter Garden, Florida, is presented as Figure 1.

Contamination Assessment Activities were carried out in accordance with Chapter 17-770 Florida Administrative Codes (FAC), Petroleum Contamination Site Clean-up Criteria. The general objectives of a study of this nature as outlined in Rule 17-770.600 FAC, are as follows:

- Determine whether the soil and/or groundwater are contaminated on-site;
- Determine or confirm the contaminant source;
- Recommend and implement initial remedial actions as necessary to abate any eminent hazard;
- Establish the horizontal extent and thickness of free product, if any;
- Describe regional geologic and hydrogeologic characteristics of affected and potentially affected hydrogeologic zones;
- Describe site specific geologic and hydrogeologic characteristics which influence migration and transport of contaminants, including the rate and direction of groundwater flow;
- Determine mechanisms of contaminant transport including rate and direction of contaminant movement in soils and surface water, if applicable;
- Determine the horizontal and vertical extent of contamination; and
- Develop a Contamination Assessment Report (CAR) based on the site specific data generated for this subsurface investigation.

DRAFT

2.0 EXECUTIVE SUMMARY

On January 14, 1991, one (1) underground storage tank (UST) containing unleaded gasoline was removed from the Landscape Nursery facility located at 1955 South Apopka-Vineland Road, Orlando, Florida. The UST closure was performed by Angelo and Sons Pump and Tank Services, Apopka, Florida. Schmidt Environmental Services, Leesburg, Florida, monitored the tank removal utilizing a Porta-FID II flame ionization detector. Based on FID results, 26.10 tons of "excessively contaminated" soil were removed and transported to Soil Treatment Services, Inc., of Kissimmee, Florida. Location of the former UST is presented on the facility Site Plan, Figure 2. All background material including trucking manifests, certificate of materials recycling, and letter of Abandoned Tank Restoration Program (ATRP) acceptance are appended hereto (Appendix II).

Based upon the results of the UST closure assessment report, a Contamination Assessment Order was issued by the Orange County Environmental Protection Department (OCEPD). Application was subsequently made by Landscape Nursery to the ATRP and eligibility was granted on April 29, 1992. On July 2, 1992, Landscape Nursery retained Environmental Solutions and Services, Inc. (ESSI) to complete a Contamination Assessment Report (CAR).

The results of our CAR, as detailed herein, have yielded no evidence to indicate that groundwater quality in the study area has been adversely impacted from a discharge of petroleum fuels. Therefore, the level of detail undertaken for this CAR is based solely upon the site specific conditions encountered as allowed pursuant to Rule 17-770.630 (3) regarding No Further Action guidelines.

DRAFT

3.0 HYDROGEOLOGIC SETTING

3.1 Regional Overview

The geology of Central Florida to a depth of 1500 feet has been described by Lichtler (1968). Regional information indicates that this section is comprised of unconsolidated sediments extending from land surface to a depth of approximately 200 feet. These Miocene to Recent age sediments directly overlie a thick sequence of Eocene age limestone and dolostone.

Based on published information, the uppermost unconsolidated sediments, from land surface to a depth of 75 feet, consist of undifferentiated Pleistocene to Recent age sands with discontinuous interbedded lenses of silty sand and clayey sand (+100 ft-MSL to +25 ft-MSL). Underlying this stratum is the Miocene age Hawthorn Formation. This formation consists predominantly of clays and silts with interbedded lenses of silty and clayey fine sands which are frequently phosphatic. This formation is estimated to extend to a depth of 200 feet and generally occurs between +25 ft-MSL to -55 ft-MSL.

The first limestone formation encountered underlying the Hawthorn Formation is the Eocene age Ocala group limestone. In the site vicinity, the Ocala limestone is estimated to be approximately 50 feet in vertical thickness and occurs between elevation -55 ft-MSL to -100 ft-MSL. This formation is described by Lichtler (1968) as a tan sandy limestone. The Ocala limestone overlies the Avon Park limestone and Lake City limestone which extends to a depth over 1500 feet.

These formations comprise three major hydrostratigraphic divisions. These divisions include an unconfined water table aquifer occurring in the Pleistocene to Recent age sands, the Hawthorn Formation which is a regionally extensive confining unit, and the Floridan aquifer comprised of the previously discussed Eocene age limestone formations.

The Floridan aquifer is the major source of potable water supply for Central Florida and Northern Florida. This aquifer is typically solution riddled and highly transmissive. The thick overlying clay beds of the Hawthorn formation confine the Floridan aquifer under pressure.

The saturated portion of the sands which overlie the Hawthorn formation comprise the surficial water table aquifer. This aquifer unit is the focus of this investigation and is the aquifer in which contamination was originally detected.

DRAFT

3.2 Site Stratigraphy

The site specific stratigraphy for this project has been characterized via a series of soil borings and groundwater monitoring well installations. Based on the data collected during our field investigations, site specific geologic conditions can be characterized to a depth of 11-feet below land surface.

The soil conditions encountered consist of a light gray to a dark brown fine grain sands to a depth of 11-feet below land surface. The average depth to groundwater was found to be less than 2-feet deep in the study area.

DRAFT

4.0 FIELD INVESTIGATIONS

4.1 Soil Boring Program

On July 17, 1992, machine auger borings were drilled at locations corresponding to AB-1 and AB-2 as shown on the attached site plan (Figure 2). Each auger boring was carefully drilled to prevent desegregation of the shallow lithologic units. These borings were done to obtain detailed subsurface information, determine the presence or absence of soil contamination, and to help select groundwater monitoring well locations.

Selected soil samples were collected for field testing purposes as described in Section 4.3, Organic Vapor Screening Program. Subsurface drilling logs for auger borings AB-1 and AB-2 are presented in Appendix III.

4.2 Groundwater Monitoring Wells

On January 17, 1991, one (1) groundwater monitoring well (MW-1) was installed by others for Landscape Nursery. The well was drilled to a depth of 11-feet and was constructed of 1-foot of schedule 40 PVC casing thread coupled to 10-feet of machine slotted well screen. This well was finished at land surface with a flush-mounted steel manhole cover and secured with a locking, expandable well cap. A copy of the well completion report was provided by the Client and is attached in Appendix III.

Monitoring wells MW-2 and MW-3 were installed on July 17, 1992. These wells were also installed to a depth of 11-feet deep and are constructed of 10-feet of machine slotted well screen thread coupled to 1-foot of clean schedule 40 PVC casing. The annular space between the borehole wall and the well screen was filter packed with 20/30 silica sand and a bentonite pellet seal was placed above the well screen interval. The remainder of the annular space was backfilled to land surface with neat portland cement grout. Monitoring wells MW-2 and MW-3 were developed by over pumping until clear of sediments. A copy of the well completion reports are appended hereto along with the soil boring logs as Appendix III. FID analysis of collected soil samples is discussed in Section 4.3, Organic Vapor Screening Program.

Thorough field decontamination procedures are strictly adhered to in order to prevent possible cross-contamination between field monitoring points. All drilling equipment, drill rods, bits, hollow-stem augers, and all down-hole tools were thoroughly decontaminated between each auger boring and well location. Residual soils were removed from the auger flights using an alconox soap and brush wash followed by a potable water rinse. All well construction materials and drilling equipment were then subjected to a separate pressurized steam cleaning event prior to being utilized again on-site.

4.3 Organic Vapor Screening Program

Selected soil samples were collected from each of the aforementioned auger borings and from monitoring wells MW-2 and MW-3. Typically, samples were obtained from the vadose zone above the water table, and at depths at which groundwater was encountered in each boring.

DRAFT

Soil samples were collected by an ESSI field geologist and placed into clean 16-ounce glass soil jars (half-filled) for organic vapor screening pursuant to FDER approved procedures as described in Rule 17-770.200 (2), FAC. Headspace vapor readings were taken using an portable flame ionization detector in the survey mode (Porta-FID II). The Porta-FID II was calibrated using 100 ppm Methane gas prior to each field day, and all positive responses were screened to avoid elevated readings caused by naturally occurring organics. All sampling activities were conducted in accordance with procedures described in ESSI's approved Comprehensive Quality Assurance Plan (CQAP) on file with the Florida Department of Enviornmental Regulation (FDER).

Net FID readings are noted on the attached auger boring logs and well completion reports (Appendix III) where positive responses were noted. Soil vapor survey results are presented on the following data table.

TABLE I

SOIL VAPOR SURVEY RESULTS

Sample Location	Sample Depth (ft)	FID Readings (PPM) Survey	Filtered	Net
AB-1	0'	0 ppm	0 ppm	0 ppm
	1'	0 ppm	0 ppm	0 ppm
	2'	0 ppm	0 ppm	0 ppm
AB-2	0'	0 ppm	0 ppm	0 ppm
	1'	0 ppm	0 ppm	0 ppm
	2'	0 ppm	0 ppm	0 ppm
MW-1*	-	-	-	-
MW-2	0'	0 ppm	0 ppm	0 ppm
	1'	0 ppm	0 ppm	0 ppm
	2'	0 ppm	0 ppm	0 ppm
MW-3	0'	0 ppm	0 ppm	0 ppm
	1'	12 ppm	10 ppm	2 ppm
	2'	4 ppm	8 ppm	0 ppm

* No FID data available as MW-1 was previously installed by others.

DRAFT

4.4 Groundwater Sampling Program

Prior to initiating the CAR, on May 18, 1992, groundwater monitoring well MW-1 was purged (approximately 4 well volumes) and sampled by an ESSI field geologist utilizing a disposable teflon bailer per our approved CQAP. Collected groundwater samples were delivered to Environmental Conservation Laboratories, Inc. (ENCO Labs) of Orlando, Florida, for Volatile Organic Aromatics (VOA's) analysis per EPA Test Method 602. As shown on the attached ENCO Laboratory report (Appendix IV), total VOA's were found to be below laboratory method detection limits.

On July 21, 1992, groundwater samples were collected from monitoring wells MW-1, MW-2, and MW-3. The groundwater samples collected from MW-1, MW-2, and MW-3 were analyzed for Poly Aromatic Hydrocarbons (PAH), Total Petroleum Hydrocarbons (TPH), Ethylene Dibromide (EDB), and Lead (Pb) per EPA Test Methods 610, 418.1, 504, and 239.2, respectively. Groundwater samples collected from MW-2 and MW-3 further analyzed for VOA's and Volatile Organic Halocarbons (VOH) per EPA Test Methods 602 and 601.

As shown on the attached ENCO laboratory reports, groundwater samples from all wells were found to be below laboratory method detection limits for all parameters tested.

4.5 Well Head Survey

As a component of our field investigation, a survey benchmark was established on the concrete sidewalk in front of the facility utility building shown on Figure 2. Elevation of the survey benchmark was assumed to be 150-feet msl based on topographic data obtained from the U.S. Geological Survey Quadrangle Map for the study area (Figure 1).

In order to determine groundwater flow direction and the hydraulic gradient for the study area, all monitoring wells installed for this project were surveyed and referenced to the benchmark datum elevation on July 21, 1992. Based on the survey data gathered at this time, the direction of groundwater flow in the surficial aquifer was determined to be in a northwesterly direction at an approximate gradient of 0.017. Our groundwater elevation data gathered at this time are presented on Table II and illustrated on Figure 3, Groundwater Contour Map.

DRAFT

TABLE II

FLUID LEVEL DATA

7/21/92

Well Number	Top of Casing Elevation (ft)	Water Level Depth (ft)	Water Level Elevation (ft)
MW-1	150.30'	1.27'	149.03'
MW-2	150.59'	1.40'	149.19
MW-3	149.93'	1.14'	148.79'

4.6 Underground Utilities

There are no underground utilities located in the study area which could potentially effect groundwater contaminant migration.

DRAFT

5.0 CONTAMINATION ASSESSMENT RESULTS

5.1 Soil Contamination

Results of our organic vapor screening program were utilized to determine the extent and concentrations of soil contamination at the subject site. Field tasks were carried out as previously described and the data obtained from this portion of our investigation was previously presented on Table I, Soil Vapor Survey Results. Based on the data obtained from this portion of our field investigation, there is no evidence to indicate that excessively contaminated soils exist at the subject facility. In fact, petroleum contaminated soils were encountered at only one (1) sample location.

Net FID readings of 2 parts per million were noted at 1-feet deep at monitoring well MW-3.

5.2 Groundwater Contamination

Representative groundwater samples were obtained from all three (3) groundwater monitoring wells installed at this site. Analysis of the groundwater samples collected from these wells indicates that there is no evidence of petroleum contaminated groundwater at this facility at the locations sampled.

DRAFT

6.0 CONCLUSIONS AND RECOMMENDATIONS

ESSI has completed field and analytical tasks as described in carrying out the requirements of this CAR. Following an evaluation of all contamination assessment data collected to date, it is our opinion further field investigations (i.e. slug testing, potable well survey, etc.) are unwarranted as petroleum based groundwater contamination does not exist within laboratory detection limits at all locations sampled.

Therefore, on behalf of Landscape Nursery we recommend that the OCEPD undertake "No Further Actions" with regard to petroleum contamination at this site.

DRAFT

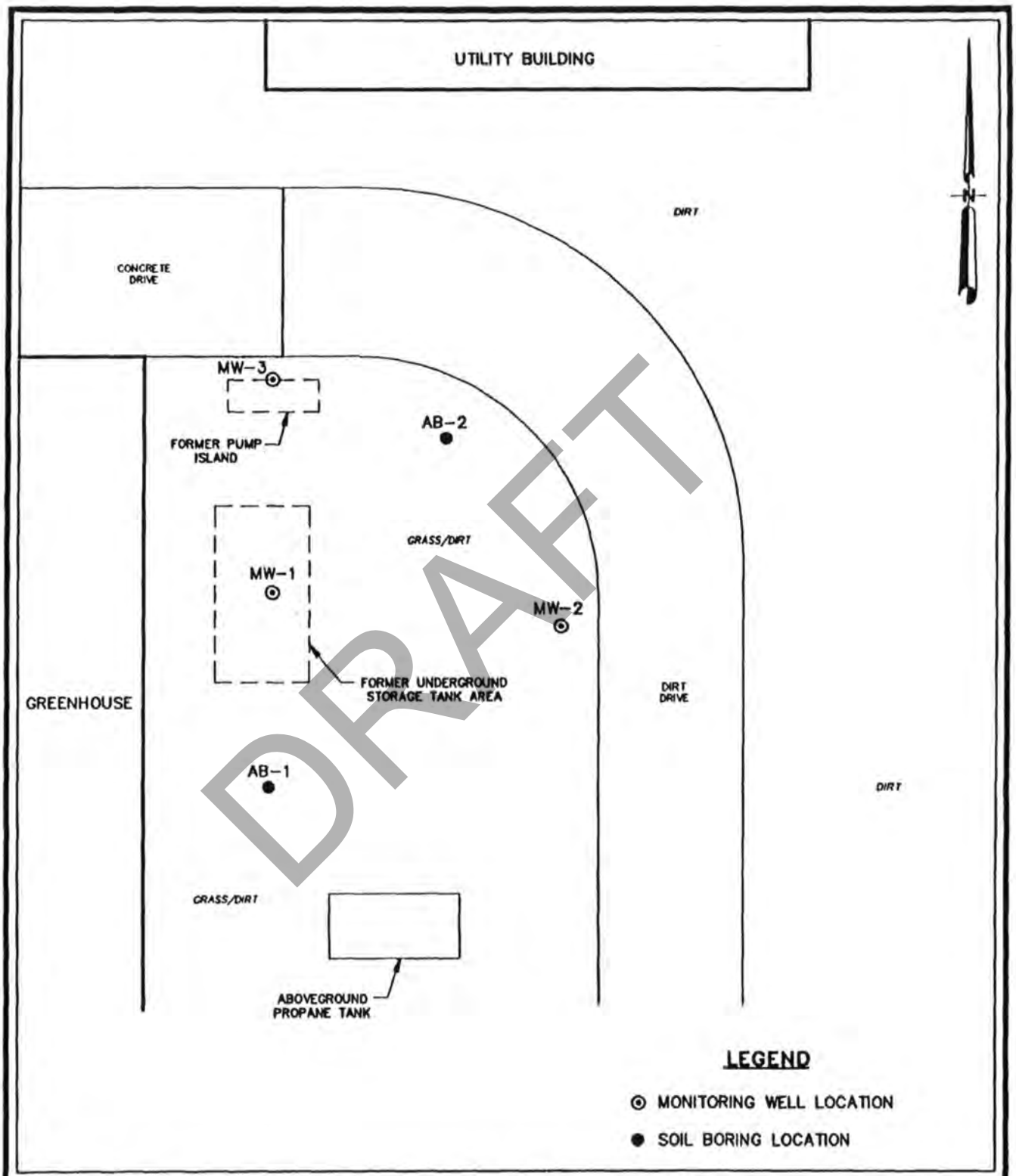

DRAFT

SITE PLAN
LANDSCAPE NURSERY, INC.
1955 S. APOPKA VINELAND ROAD
ORLANDO, FLORIDA

Figure : 2
Scale: 1"=10'
Date : 9/10/92
Drawn By : ECW
Checked By : DA

ENVIRONMENTAL SOLUTIONS AND SERVICES, INC.

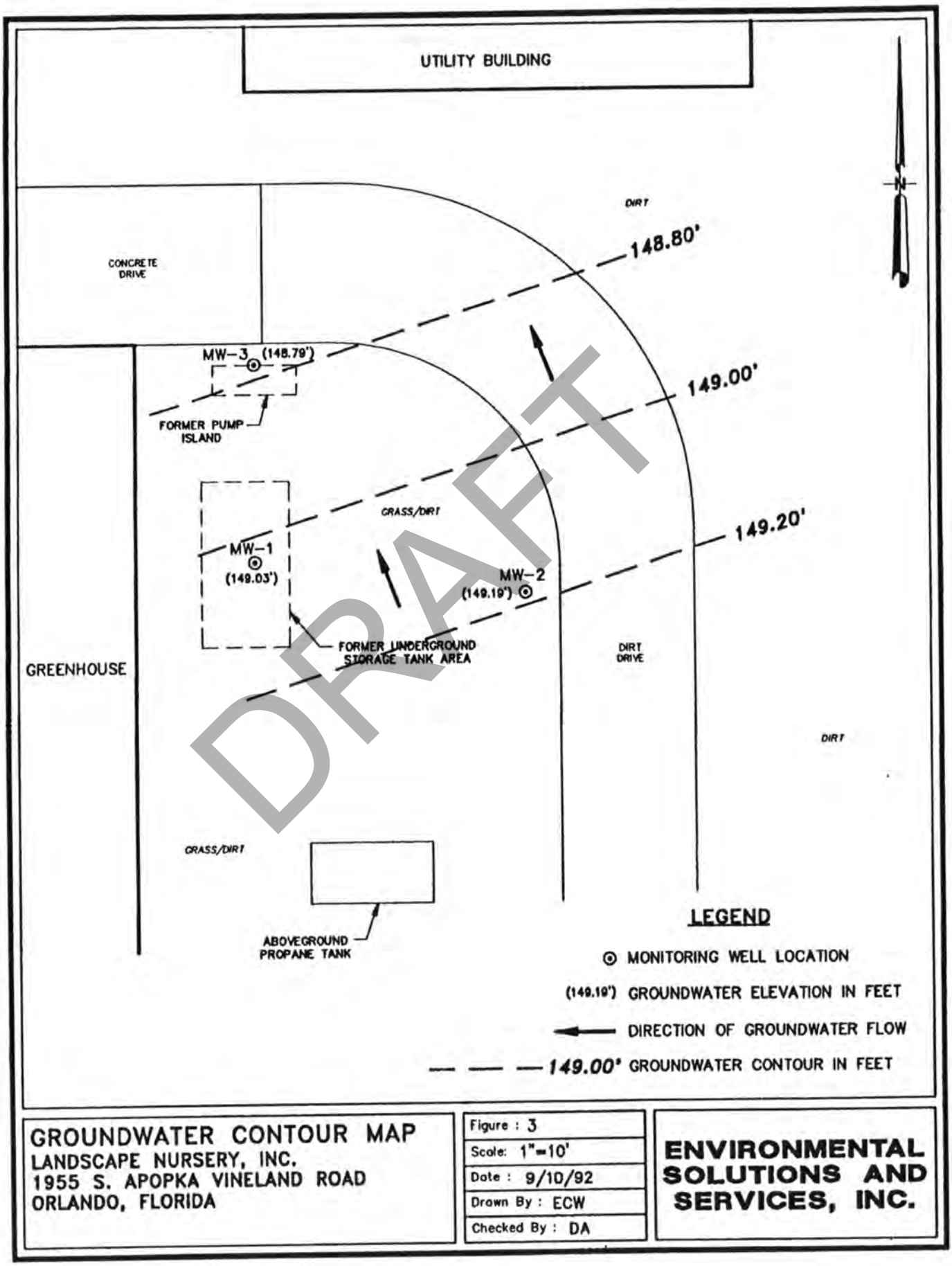

DRAFT

GROUNDWATER CONTOUR MAP
LANDSCAPE NURSERY, INC.
1955 S. APOPKA VINELAND ROAD
ORLANDO, FLORIDA

Figure :	3
Scale:	1"=10'
Date :	9/10/92
Drawn By :	ECW
Checked By :	DA

ENVIRONMENTAL SOLUTIONS AND SERVICES, INC.

Florida Department of
Environmental Protection

Twin Towers Office Building
2600 Blair Stone Road
Tallahassee, Florida 32399-2400

Lawton Chiles
Governor

Virginia B. Wetherell
Secretary

August 6, 1993

Mr. Jeff Darrow
Landscape Nursery, Inc.
1955 S. Apopka-Vineland Rd.
Orlando, Florida 32811-5803

Re: Landscape Nursery
1955 S. Apopka-Vineland Road
Orlando, Florida
D.E.P. Facility I.D. #488945540

Dear Mr. Darrow:

The Bureau of Waste Cleanup has reviewed the Contamination Assessment Report (CAR) Addendum and No Further Action Proposal (NFAP) dated June 30, 1993, received July 6, 1993, submitted for this site. Documentation submitted with the NFAP confirms that criteria set forth in Rule 17-770.630(3), Florida Administrative Code (FAC), have been met. The NFAP is hereby incorporated by reference in this Order. Therefore, you are released from any further obligation to conduct site rehabilitation at the site, except as set forth below.

If a subsequent discharge of petroleum or petroleum product occurs at the site, the Department may require site rehabilitation in order to reduce contaminant concentrations to the levels approved through review of the NFAP or otherwise allowed by Chapter 17-770, FAC.

Additionally, you are required to properly abandon all monitoring wells except compliance wells required by Chapter 17-761, FAC, for release detection. The wells must be abandoned in accordance with the requirements of Rule 17-532.500(4), FAC.

Persons whose substantial interests are affected by this Site Rehabilitation Completion Order have the right to challenge the Department's decision. Such a challenge may include filing a petition for an administrative determination (hearing) as described in the following paragraphs. However, pursuant to Chapter 17-103, FAC, you may request an extension of time to file the Petition. All requests for extensions of time or petitions for administrative determinations must be filed directly with the Department's Office of General Counsel at the address given below

DRAFT

within twenty-one (21) days of receipt of this notice (do not send them to the Bureau of Waste Cleanup).

Notwithstanding the above, a person whose substantial interests are affected by this Site Rehabilitation Completion Order may petition for an administrative proceeding (hearing) in accordance with Section 120.57, Florida Statutes (FS). The petition must contain the information set forth below and must be filed (received) in the Office of General Counsel of the Department at 2600 Blair Stone Road, Tallahassee, Florida 32399-2400, within twenty-one (21) days of receipt of this notice. Failure to file a petition within this time period shall constitute a waiver of any right such person may have to request an administrative determination (hearing) under Section 120.57, FS.

The Petition shall contain the following information:

(a) The name, address, and telephone number of each petitioner, the Department file number (DER facility number), and the name and address of the facility;
(b) A statement of how and when each petitioner received notice of the Department's action or proposed action;
(c) A statement of how each petitioner's substantial interests are affected by the Department's action or proposed action;
(d) A statement of the material facts disputed by each petitioner, if any;
(e) A statement of facts which each petitioner contends warrant reversal or modification of the Department's action or proposed action;
(f) A statement of which rules or statutes each petitioner contends require reversal or modification of the Department's action or proposed action; and
(g) A statement of the relief sought by each petitioner, stating precisely the action each petitioner wants the Department to take with respect to the Department's action or proposed action.

This Site Rehabilitation Completion Order is final and effective on the date of receipt of this Order unless a petition (or time extension) is filed in accordance with the preceding paragraphs. Upon the timely filing of a petition, this Order will not be effective until further order of the Department.

When the Order is final, any party to the Order has the right to seek judicial review of the Order pursuant to Section 120.68, FS,

DRAFT

by filing of a Notice of Appeal pursuant to Rule 9.110, Florida Rules of Appellate Procedure, with the Clerk of the Department in the Office of General Counsel, 2600 Blair Stone Road, Tallahassee, Florida 32399-2400; and by filing a copy of the Notice of Appeal, accompanied by the applicable filing fees, with the appropriate District Court of Appeal. The Notice of Appeal must be filed within thirty (30) days from the date the Final Order is filed with the Clerk of the Department.

The DEP Facility Number for this site is #488945540. Please use this identification on all future correspondence with the Department.

Any questions you may have on the technical aspects of this Site Rehabilitation Completion Order should be directed to Maria H. Holinski at (407) 836-7400. Contact with the above-named person does not constitute a petition for administrative determination.

Sincerely,

John M. Ruddell

John M. Ruddell, Director
Division of Waste Management

JMR/MHH:lb

cc: Charles Ziegmont; FDEP Bureau of Waste Cleanup
Orange County EPD
James Jarmolowski; Environmental Solutions & Services

DRAFT

SITE MANAGER SUMMARY REPORT

Facility ID#	488945540
Facility Name:	Landscape Nursery Inc-Old Fuel Site
Facility Address:	1955 S Apopka Vineland Rd Orlando

Discharge 1

Lead Agency:	LP
Score:	58
Technical Status	NFA

A discharge reporting form was submitted 1/91 in response to sheen on the water table and elevated OVA readings. The assessment was initiated 7/92 and finalized 7/93. The discharge was granted No Further Action status.

LCAR Needed	No
Discharge Date:	1/14/91
Program:	ATRP
Eligibility Status:	Eligible
Determination Date:	4/29/92
Discharge Combined:	No
Funding Cap:	No Cap
Deductible Amount:	$500
Deductible Paid:	No

As of 2/7/03, there is no hardcopy evidence to validate deductible payment. STCM shows that the deductible has not been paid.

AMOUNT SPENT TOWARD FUNDING CAP	**NA**
State Cleanup	NA
Utility Invoices	NA
NPDES Permits	NA
Reimbursement	NA
Preapproval	NA
AMOUNT REMAINING	NA

SEE ATTACHED STCM REPORT SCREEN

REVIEWED BY	**SP**
DATE	**2/8/03**

DRAFT

Site No. 65

FL Dept of Transportation-Turnpike;
Mobil Oil Corp SS #34d;
Turkey Lake Plaza

DRAFT

Florida Department of Environmental Protection
Bureau of Petroleum Storage Systems
Facility Inspection Cover Page
Facility Information

District: CD
County: Orange
Facility ID#: 8622609
Name: Turkey Lake Plaza
Turkey Lk Srvc Plaza-Gas Station
Ocoee, FL 32835
Contact: Santiago Alvarez
Phone: 954-934-1261

Type: State Government
Status: Open
Latitude: 28:30:50.5619
Longitude: 81:29:55.1004
LL Method: DPHO
LL Status: REVIEWED
Status Date: 01//25/2010

Account Owner Information

Name: Floridas Turnpike Enterprise
Po Box 9828
Attn: Santiago Alvarez
Fort Lauderdale, FL 33310-9828
Phone: 954-975-4855

Effective Date: 07/09/2013
Placard#/Date: 604362 - 06/03/2021

Tank Owner Information

Name: Floridas Turnpike Enterprise
Po Box 9828
Attn: Santiago Alvarez
Fort Lauderdale, FL 33310-9828
Phone: 954-975-4855

Effective Date: 02/19/1992

DRAFT

Tank #	Size	Content	Installed	Placement	Status	Const	Pipe	Monitor
20	10000	Vehicular Diesel	09/01/2000	UNDER	U	A E I M P	C F K	F G L 3 5
21	10000	Unleaded Gas	09/01/2000	UNDER	U	A E I M P	C F K	5 F G L 3
22	20000	Unleaded Gas	09/01/2000	UNDER	U	A E I M P	C F K J	F G L 3 5

								H K
23	20000	Unleaded Gas	09/01/2000	UNDER	U	A E I M P	C F K J	F G L 3 5 H K
24	20000	Unleaded Gas	09/01/2000	UNDER	U	A E I M P	K C F	F G L 3 5
25	600	Emerg Generator Diesel	03/01/1999	ABOVE	U	C M P I	A	F Q R
26	600	Emerg Generator Diesel	03/01/1999	ABOVE	U	C M P I	A	F Q R
29	10000	Ethanol E85	05/01/2011	UNDER	U	I N M P E	C F J K	F L H K
30	10000	Vehicular Diesel	05/01/2011	UNDER	U	I N M P E	C F J K	F L H K
HQ1	2500	Emerg Generator Diesel	08/01/2006	ABOVE	U	C I M P	P J B D	2 F
LO1	2500	Emerg Generator Diesel	08/01/2006	ABOVE	U	C I M P	B D P J	2 F
SB1	2500	Emerg Generator Diesel	08/01/2006	ABOVE	U	C M P I	B D P J	2 F
1	10000	Leaded Gas	07/01/1963	UNDER	B			
10	550	Waste Oil -	07/01/1989	UNDER	B			
2	10000	Leaded Gas	07/01/1963	UNDER	B			
27	10000	Ethanol E85	06/01/2008	ABOVE	B			
28	10000	Ethanol E85	06/01/2008	ABOVE	B			

DRAFT

3	10000	Leaded Gas	07/01/1963	UNDER	B
4	10000	Unleaded Gas	07/01/1963	UNDER	B
5	10000	Unleaded Gas	07/01/1963	UNDER	B
6	10000	Unleaded Gas	07/01/1975	UNDER	B
7	10000	Unleaded Gas	07/01/1975	UNDER	B
8	10000	Vehicular Diesel	07/01/1963	UNDER	B
9	2000	Fuel Oil - Onsite Heat	07/01/1963	UNDER	B
11	4000	Emerg Generator Diesel	07/01/1989	UNDER	A
12	10000	Unleaded Gas	07/01/1989	UNDER	A
13	10000	Unleaded Gas	07/01/1989	UNDER	A
14	10000	Unleaded Gas	07/01/1989	UNDER	A
15	10000	Unleaded Gas	07/01/1989	UNDER	A
16	10000	Unleaded Gas	07/01/1989	UNDER	A
17	10000	Unleaded Gas	07/01/1989	UNDER	A
18	10000	Unleaded Gas	07/01/1989	UNDER	A
19	10000	Vehicular Diesel	07/01/1989	UNDER	A

***Note: **Construction, Piping, and Monitoring Info not shown for CLOSED tanks (Status of A or B).**

Most Recent Insurance Document

FR Type	Effective Date	Expiration Date	Company Name
Exempt-State Or Federal Government Entity			
Insurance	04/01/2021	04/01/2022	Lloyd'S Underwriters
Insurance	04/01/2020	04/01/2021	Lloyd'S Underwriters
Insurance	04/01/2019	04/01/2020	Certain Uderwriters At Lloyds
Insurance	04/01/2018	04/01/2019	Certain Uderwriters At Lloyds
Insurance	04/01/2016	04/01/2017	Scottsdale Insurance Company
Insurance	04/01/2015	04/01/2016	Liberty Surplus Insurance Corp
Insurance	04/01/2014	04/01/2015	Liberty Surplus Insurance Corp
Insurance	04/03/2012	04/03/2013	Zurich-American
Insurance	04/03/2011	04/03/2012	Zurich-American
Insurance	04/30/2010	04/30/2011	Zurich-American
Exempt-State Or Federal Government Entity	05/22/2008	05/22/2009	

DRAFT

Open Violations

Insp Date	Viol #	Sig Level	Violation Text
10/28/2004	1103	N	Ust Line Leak Detector Cannot Detect 3.0 Gph Discharge, Not Tested Annually
03/29/2006	1031	B	Ust Not Provided With Overfill Protection
03/29/2006	1105	N	Not Repaired Component Which Has Or Could Cause A Discharge
03/29/2006	1115	N	Spill Containment, Dispenser Liners And Piping Sumps Accessible; Water And Regulated Substances Not Removed

Discharge Information

Discharge Date	Cleanup Status	Score	Eligibility Info	Site Manager	Phone
12/08/1986	Inactive	10	Early Detection Incentive-Eligible	Walrod_Al	
07/03/1994	Inactive	10	Petroleum Cleanup Participation Program-Eligible	Walrod_Al	
08/26/1999	Inactive	10	-	Gonzalez_Cs	(407)836-1425
12/27/2002	Completed	10	-	Gonzalez_Cs	(407)836-1425
12/06/2006	Inactive	10	-	Gonzalez_Cs	(407)836-1425

End of Data for Facility #: 8622609

DRAFT

Florida Department of Environmental Protection
Bureau of Petroleum Storage Systems
Facility Inspection Cover Page
Facility Information

District: CD
County: Orange
Facility ID#: 8734867
Name: Fl Dept Of Transportation-Turnpike
Mp 221 Turkey Lake Plaza #669 B
Orlando, FL 32835
Contact: Fl Dept Of Transportation
Phone: --

Type: State Government
Status: Closed
Latitude: 28:30:52.5591
Longitude: 81:29:57.8937
LL Method: DPHO
LL Status: REVIEWED
Status Date: 08//10/2006

Account Owner Information
Name: Floridas Turnpike Enterprise
Po Box 9828
Attn: Santiago Alvarez
Fort Lauderdale, FL 33310-9828
Phone: 954-975-4855

Effective Date: 12/10/1991
Placard#/Date: -

Tank Owner Information
Name: Floridas Turnpike Enterprise
Po Box 9828
Attn: Santiago Alvarez
Fort Lauderdale, FL 33310-9828
Phone: 954-975-4855

Effective Date: 12/10/1991

DRAFT

No Tank Information found!

***Note: Construction, Piping, and Monitoring Info not shown for CLOSED tanks (Status of A or B).**

No Insurance Documents found!

No OPEN violations found!

No Discharge Information Found!

End of Data for Facility #: 8734867

DATA ENTERED
AUG 18 1987
BY as

Department of Environmental Regulation
FEDERAL/STATE STORAGE TANK NOTIFICATION FORM
Form 17-1.218(5)

PLEASE PRINT OR TYPE

(1) DER facility number (if known) 488734867 (2) County code 48

(3) This information is: original ___ data revision X

(4) Facility type (see code list (4) on back) A

(5) Facility name 669B Turkey Lake Service Plaza South Station

Street address/city/state/zip MP 221 Florida Turnpike

(6) Operator Knight Energy Service, Inc. Telephone # (305) 394-4742

Mailing address/city/state/zip 7200 W. Camino Real, Suite 101, Boca Raton, Fl. 3343

New Operator date (only for change of Operator) ___/___/___

(7) Company/Person owning tank(s) and piping Florida DOT

Company address/city/state/zip 5101 W. Sunrise Blvd., Ft. Lauderdale, FL 33313-6558

Contact Person D.P. Mitchell Telephone # (305) 583-3111

New Owner date (only for change of Owner) ___/___/___

(8) Location (optional): Latitude ___° ___' ___" Longitude ___° ___' ___"

Section ___ Township ___ Range ___

(9) Do you have any DER non-registered aboveground tanks holding any of these substances at your facility? Yes ___ No ___

PLEASE FILL OUT ONE LINE FOR EACH TANK WITH CODES LISTED ON BACK

Fill out columns (10) through (17) for tanks in use, and (10) through (19) for tanks out of use

(10)	(11)	(12)	(13)	(14)	(15)	(16)	(17)	(18)	(19)
1	10,000	A	1963	AB	C	B	A		
2	"	A	1963	AB	C	B	A		
3	"	B	1963	AB	C	B	A		
4	"	B	1963	AB	C	B	A		
5	"	A	1963	AB	C	B	A		
6	"	D	1963	AB	C	B	A		
7	"	B	1975	AE	C	B	A		
8	"	B	1975	AE	C	B	A		

To the best of my knowledge and belief all information submitted on this form is true, accurate and complete.

D.P. Mitchell, Turnpike Maintenance Engineer — Print name and title of owner, operator or authorized person

D P Mitchell — Signature

8/3/87 — Date

DER Form 17-1.218(5) 10/31/85 (1/2)

DRAFT

Florida Department of Environmental Regulation

Twin Towers Office Bldg. • 2600 Blair Stone Road • Tallahassee, Florida 32399-2400

Lawton Chiles, Governor

Carol M. Browner, Secretary

08-14-91

DAN HORTON
MOBIL OIL CORP SS# 34D
3225 GALLOWS RD
FAIRFAX VA 22037

DRAFT

The Hazardous Waste Management Program has reviewed your application for a hazardous waste DER/EPA I.D. Number.

Based on the information received you have been issued the following identification number for the facility at MILE MK 263 TURK LK PL , OCOEE

Facility ID # FLD984203018

Your facility status is the following:

Small quantity generator.

Florida Administrative Code rule 17-730 requires all large quantity generators of hazardous waste and all hazardous waste treatment, storage, or disposal facilities to file a biennial report of their hazardous waste activities with DER. You must comply with this rule concerning the filing of a biennial report by March 1 for the preceding odd-numbered year. The report forms will be sent to the contact person. Businesses that generate less than 1000 kilograms of hazardous waste per month (small quantity generators) are not subject to these reporting requirements.

If any of the information on the Hazardous Waste activity form changes, please notify us in writing at the letterhead address. For further assistance, please call 904/488-0300.

Sincerely,

Michael X. Redig

Michael X. Redig
Environmental Supervisor II
Hazardous Waste Management Section

cc: Dave Gray - EPA/Region IV
DER/Orlando
GMS-ID # 3048P04622

REP Engineering Solutions, Inc.

SOURCE REMOVAL REPORT

CITGO TURKEY LAKE SERVICE PLAZA STATION
FLORIDA DEPARTMENT OF TRANSPORTION
FLORIDA TURNPIKE MILE POST 263
OCOEE, FLORIDA
FDEP FACILITY ID: 48/8622609

DRAFT

AUGUST 11, 2008

Prepared For:

Florida Department of Transportation
Florida Turnpike Enterprise
Mile Post 263, Building 5315
Ocoee, Florida 34761

MAN; 1 copy; Pe Inc OK.

Initials ____
Date ____

Prepared By:

REP Engineering Solutions, Inc.
1675 Coquina Drive
Merritt Island, Florida 32952

1 INTRODUCTION

Gasoline Equipment Systems, Inc. (GES) was contracted by Martin Petroleum Corporation, Inc. to install an E85 aboveground storage tank system at the existing Citgo facility located at the Florida Turnpike Turkey Lake Service Plaza. The E85 system installation included one 10,000 gallon double wall aboveground storage tank, new dispenser island, one single E85 product dispenser and canopy along the northbound and southbound sides of the facility. Figure 1 shows the location of the Turkey lake facility. Figure 2 shows the location of the source removal area within the Turkey Lake Service Plaza facility. All figures are presented in Appendix A.

On May 14, 2008, GES personnel notice a petroleum odor emitted from the soil being excavated at the proposed location of the southbound dispenser sump and canopy footer area. GES notified Mr. Michael Judd, Project Manager for the FDOT with (PBSJ) and REP Engineering Solutions, Inc. (REP) about the petroleum impacted soils encountered. REP instructed GES to stockpile any suspected petroleum impacted soil excavated to date onto and cover with visqueen.

All samples collected by REP personnel were done so in accordance with FDEP Field Sampling Procedures and when applicable were analyzed by Jupiter Environmental Laboratories, Inc. (Laboratory Certification E86546).

DRAFT

2 SITE CHARACTERISTICS

The unsaturated soil in the vicinity of the petroleum impacted soil can be generally described as 0 to 5 foot below land surface (bls) mixture of dark brown to black medium to fine grained sandy soil. During source removal activities, the water table was encountered at a depth of approximately 6.5 feet bls.

3 FREE PRODUCT RECOVERY

Free product was not encountered during source removal activities.

4 SOIL EXCAVATION

On May 15, 2008, REP personnel arrived on-site to oversee petroleum contaminated soil excavated for the installation of the new canopy footer forms and dispenser sump at the southbound E85 facility installation. Upon arriving, approximately 10 cubic yards of soil had been excavated by GES and placed onto and covered with visqueen.

On May 15, 2008, GES continued the source removal as required to set the canopy footer and dispenser sump.

REP performed on-site monitoring and documentation of petroleum contaminated soil removal activities in accordance with FDEP requirements. Soil samples collected by REP personnel during soil excavation activities were placed in 16-ounce glass jars. The jars were half filled and sealed with aluminum foil. Each soil sample was screened using a Foxboro 128 organic vapor analyzer (OVA). Each hydrocarbon measurement was corrected for methane using an activated charcoal filter. OVA samples were collected for analysis to determine the endpoint of petroleum soil contamination and subsequent soil excavation. As a result, the OVA sample location and results do not necessarily represent high, medium and low OVA soil concentration.

All soil removed on May 14 and 15, 2008 were screened using the OVA. All petroleum impacted soil removed to install the canopy footer and dispenser sumps was combined with the petroleum impacted soil previously excavated on May 14, 2008. The petroleum contaminated soil were placed onto and covered with visqueen. Figure 3 shows the OVA sampling locations and results.

The soil excavation area was limited to the volume only as required to install the canopy footers and dispenser sump. REP estimated approximately 13 cubic yard of petroleum contaminated soil were removed and stockpiled on-site.

All other soil excavated were returned to the excavations and compacted around the canopy footer forms.

Boundary soil samples were not collected since the source removal was limited to only the volume of petroleum contaminated soils that were displaced by the installation of the canopy footers and dispenser sump.

DRAFT

5 PREBURN SAMPLING AND LABORATORY ANALYSIS

On May 23, 2008, REP personnel collected one composite preburn soil samples from the petroleum contaminated soil stockpile. The preburn soil sample were submitted to Jupiter Environmental Laboratories, Inc. for analysis of Volatiles (EPA Methods 8260B), Florida PRO, arsenic, cadmium, chromium, and lead. The preburn laboratory analysis results were within the incineration facility operating permit requirements. A copy of soil preburn analysis results are presented in Appendix B.

6 SOIL TRANSPORTATION AND DIPOSAL

The stockpile of petroleum contaminated soil was loaded onto dump truck using a frontend loader on June 17, 2008. The excavated soil was transported to Clark Environmental soil incineration facility located in Mulberry, Florida by DeCaro Trucking. A total of 18.09 tons of soil was transported for processing at the Clark facility located at 755 Prairie Industrial Parkway, Mulberry, Florida. Certificate of Material Recycling, post burn laboratory analysis, non-hazardous waste manifests, weight tickets are provided in Appendix C.

7 GROUNDWATER QUALITY

Post source removal groundwater sample collection was not performed as part of this investigation.

8 CONCLUSIONS AND RECOMMENDATIONS

The OVA and subsequent laboratory data indicate soil excavation did not reached the endpoints of petroleum impacted soils. Groundwater sample laboratory analysis was not performed as part of this investigation. The potential source of the soil contamination is unknown. Although, the suspected source of petroleum contamination is from a previous island that was once located at the same location as the new E85 island.

DRAFT



Poor Original

NOT TO SCALE

GOOGLE EARTH
2008
TELE-ATLAS

REPE ENGINEERING SOLUTIONS, INC.
MERRITT ISLAND, FLORIDA

LOCATION MAP
FLORIDA TURNPIKE – TURKEY LAKE PLAZA
263 FLORIDA TURNPIKE
OCOEE, FL

PROJECT ID:	FIGURE NO.
R08026	1

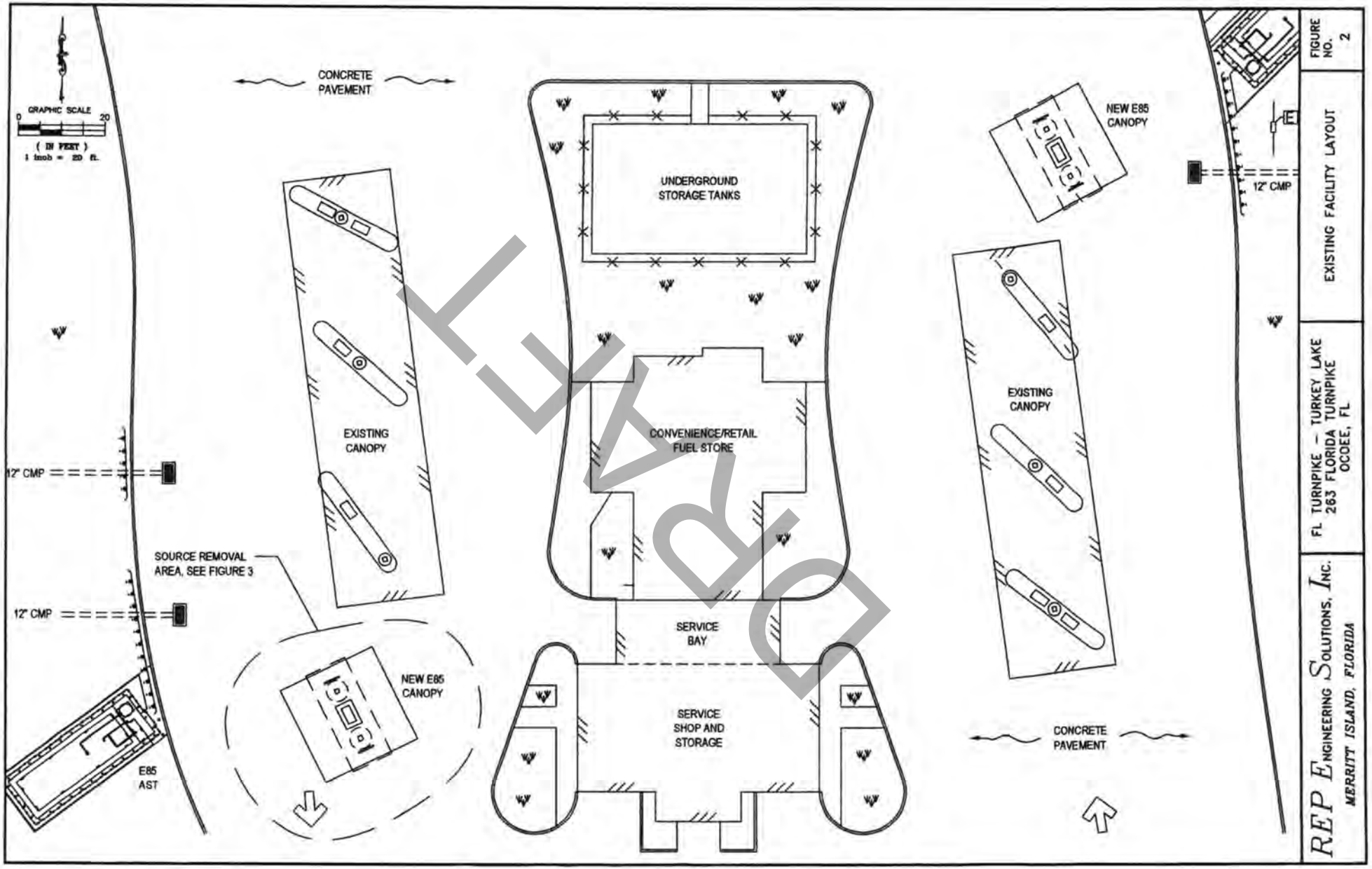
GRAPHIC SCALE
0
20
(IN FEET)
1 inch = 20 ft.
CONCRETE PAVEMENT
UNDERGROUND STORAGE TANKS
NEW E85 CANOPY
12" CMP
EXISTING CANOPY
CONVENIENCE/RETAIL FUEL STORE
EXISTING CANOPY
12" CMP
SOURCE REMOVAL AREA, SEE FIGURE 3
12" CMP
SERVICE BAY
NEW E85 CANOPY
SERVICE SHOP AND STORAGE
CONCRETE PAVEMENT
E85 AST
DRAFT
FIGURE NO. 2
EXISTING FACILITY LAYOUT
FL TURNPIKE – TURKEY LAKE
263 FLORIDA TURNPIKE
OCOEE, FL
REP ENGINEERING SOLUTIONS, INC.
MERRITT ISLAND, FLORIDA

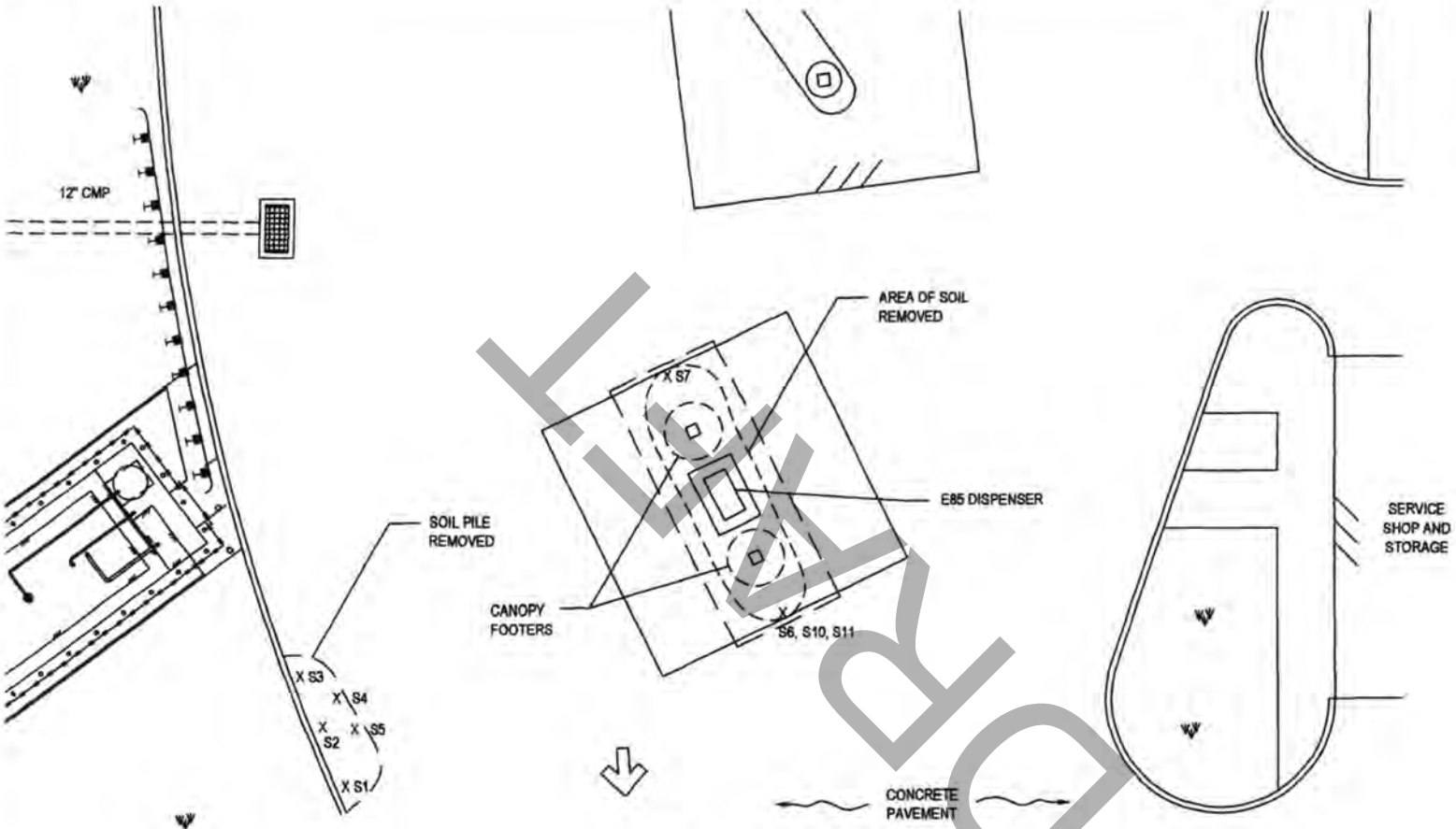

DRAFT

OVA SCREENING RESULTS:

	S-1	S-2	S-3	S-4	S-5	S-6	S-7	S-10	S-11
DEPTH (BLS)	OVA (PPM)	OVA (PPM)	OVA (PPM)	OVA (PPM)	OVA (PPM)	OVA (PPM)	OVA (PPM)	OVA (PPM)	OVA (PPM)
N / A	< 10	29	78	494	243				
1.0 FT						200	310		
3.0 FT								340	
5.0 FT									>110

LEGEND:

X S2 SOIL SAMPLING LOCATION

FIGURE NO. 3

OVA SOIL SAMPLING LOCATIONS

FL TURNPIKE – TURKEY LAKE
263 FLORIDA TURNPIKE
OCOEE, FL

REP ENGINEERING SOLUTIONS, INC.
MERRITT ISLAND, FLORIDA

TALLAHASSEE COPY

HCR HANDEX CONSULTING & REMEDIATION, LLC

RECEIVED
D.C. ENVIRONMENTAL
PROTECTION DIVISION

2010 MAR -3 PM 1:44

Initials ____
Date ____

SUPPLEMENTAL SITE ASSESSMENT REPORT AND LIMITED SCOPE REMEDIAL ACTION PLAN

Turkey Lake Service Plaza
Milepost 263, Florida Turnpike
Ocoee, Orange County, Florida
FDEP Facility ID No.: 48/8734867
Letter of Authorization No. 5 – Amendment No. 1
Contract No. BDD45
HCR Project No.: 127695.102

DRAFT

Prepared for:

Mr. Mark Mulligan, P.G.
Florida's Turnpike Enterprise
FDOT Turnpike District
P.O. Box 613069
Ocoee, Florida 34761

Prepared by:

Handex Consulting & Remediation – SE, LLC (HCR)
30941 Suneagle Drive
Mount Dora, Florida 32757
(352) 735-1800

February 2010

1.0 INTRODUCTION

1.1 HISTORICAL AND ASSESSMENT SUMMARY

This Limited Scope Remedial Action Plan (LSRAP) proposes to remediate the impacted soil and groundwater identified in the vicinity of the northbound and southbound fueling dispenser areas of the Turkey Lake Service Plaza (TLSP) site located at Milepost 263 of the Florida Turnpike in Ocoee (Orange County), Florida. The intent of the supplemental site assessment information provided in this document was solely to define endpoints for the proposed source removal. The current Florida Department of Environmental Protection (FDEP) site score for this facility is 6 and the site is in the FDEP's Early Detection Incentive (EDI) Program. This site is managed locally by the Orange County Environmental Protection Division (OCEPD). The preparation of this LSRAP has been authorized by Florida Turnpike Enterprise (Turnpike) Letter of Authorization (LOA) No. 5 – Amendment No. 1 under Contract No. BDD45. The site plan is presented as **Figure 1 & 1A**.

DRAFT

The following paragraphs summarize information from field investigations at the TLSP site:

- Presently, the TLSP site contains an operating gas station/convenience store with associated dispenser islands **(Figure 1 & 1A)**.

- The lithology at the TLSP site consists of brown and grey fine grained sands and silty sands with some dark organics from just below the surface cap to approximately six feet below land surface (bls). Handex Consulting and Remediation – Southeast, LLC (HCR) did not penetrate the site deeper than six feet during the site assessment activities since the goal of the assessment was solely to gain information necessary to define the endpoints for the proposed source removal as mentioned previously.

- The groundwater in the surficial water table appears to be flowing in a south-southwesterly direction. A groundwater elevation contour map constructed from data collected on June 22, 2009 is included as **Figure 2**.

- The depth-to-water (DTW) across the site, based on DTW data collected in June 2009, averages approximately 3.6 feet bls. Groundwater monitoring well construction details, DTW measurements, and water level elevations are presented in **Table 1**.

- No liquid phase hydrocarbons (LPH) have been detected in the on-site wells.

- On June 9 and June 10, 2009, HCR personnel installed 25 soil borings (SB-1 through SB-26, excluding SB-13 since it could not be performed) via hand auger to the water table. The 25 soil borings were collected across three areas: the former tank field (Area 1), the impound lot (Area 2), and the footprint of the southern convenience store (Area 3). Soil samples were collected from two feet and four feet bls at SB-1 through SB-15 and SB-23. Soil samples were collected from one foot and three feet bls at borings SB-16 through SB-22 and SB-24. Three samples each were collected at soil borings SB-25 and SB-26 at one foot, three feet and five feet bls. Samples were analyzed using an organic vapor analyzer (OVA) equipped with a flame ionization detector (FID). Each soil sample returned an unfiltered OVA reading less than 10 parts per million (ppm) and was therefore not screened with an inline activated charcoal filter. An OVA headspace summary map is included as **Figure 3**. The OVA headspace sampling summary, including lithology and moisture descriptions, is presented in **Table 2**.

- From September 1 through 4, 2009 and on October 14, 2009, HCR personnel installed an additional 33 soil borings (SB-27 through SB-59) via hand auger to the water table. The 33 soil borings were collected across the northbound and southbound dispenser areas. Soil samples were collected at approximately one to two foot intervals and were screened using an OVA equipped with a FID. A net

DRAFT

OVA response was determined by subtracting the carbon-filtered measurement from the unfiltered measurement to correct for methane. A total of three soil samples (SB-27 at three feet bls, SB-47 at three feet bls, and SB-54 at four feet bls) were collected for laboratory analysis and shipped to Pace Analytical Services, Inc. (Pace) for analysis by EPA Method 8260 (benzene, toluene, ethylbenzene, total xylenes [BTEX] and methyl-tert-butyl ether [MTBE]), EPA Method 8270 (polynuclear aromatic hydrocarbons [PAHs]), and the FL-PRO Method (total recoverable petroleum hydrocarbons [TRPH]). Petroleum-impacted vadose and smear zone soils were identified at the site during the assessment conducted from September 1 through 4, 2009 and on October 14, 2009. **Figure 3** presents a net OVA headspace summary map for the various depths and depicts the net OVA 1,000 ppm and 50 ppm contours. **Figure 4** presents a soil analytical summary map. A Chapter 62-777, Florida Administrative Code (FAC), Table II Soil Cleanup Target Level (SCTL) contour could not be developed since there is not enough lab data points to generate one. All three laboratory soil samples revealed hydrocarbon constituent concentrations above the applicable SCTLs for various constituents. The OVA headspace sampling summary, including lithology and moisture descriptions, is presented in **Table 2**. A soil analytical summary (BTEX & MTBE) is attached as **Table 3A** and a soil analytical summary (PAHs & TRPH) is attached as **Table 3B**. A benzo(a)pyrene conversion table for SB-27 is included as **Table 3C** and a benzo(a)pyrene conversion table for SB-47 is included as **Table 3D**. Both the SB-27 and SB-47 total benzo(a)pyrene equivalents did not exceed any of the applicable SCTLs. A benzo(a)pyrene conversion table was not required for SB-54 since none of the carcinogenic PAHs was detected above the method detection limit (MDL). The Pace soil sampling analytical reports from the soil samples collected on September 1 and 4, 2009 and October 14, 2009 are included as **Appendix A**.

- The soil assessment data from the June, September, and October 2009 assessment events indicate that hydrocarbon-impacted soil was not encountered in Area 1 (SB-1 through SB-7 [former tank field]), Area 2 (SB-8 through SB-20 [impound lot]), and Area 3 (SB-21 through SB-26 [southern convenience store]).

DRAFT

However, hydrocarbon-impacted soil was encountered in Area 4 (SB-27 through SB-59 [northbound and southbound dispenser island areas]). Based on the available data, soil impacts in the northbound and southbound dispenser island areas of the site were identified in both the vadose (approximately one foot bls to three feet bls) and smear (approximately four feet bls to five/six feet bls) zones, with both the vadose and smear zone net OVA readings well above 10 ppm in the one to five/six feet bls range. A low-level net OVA and laboratory soil analytical result correlation, as per the *Guidelines for Assessment and Source Removal of Petroleum Contaminated Soil (GASRPCS)*, prepared by the FDEP Bureau of Petroleum Storage Systems (May 1998), to segregate clean soil from hydrocarbon-impacted soil, is difficult to establish given the limited laboratory soil analytical results. SB-27 at three feet bls had a net OVA measurement of 312 ppm and revealed a naphthalene leachability to groundwater SCTL exceedance of 1.5 mg/kg as compared to the SCTL of 1.2 mg/kg. Additional laboratory data would be needed in order to create a low-level net OVA excavation extent measurement threshold. Based on the available laboratory data, a conservative net OVA excavation extent threshold would be approximately 50 ppm in order to provide reasonable assurance of excavating soils above the SCTLs.

- The most recent groundwater sampling at the site was conducted in June 2009. On June 15, 2009, HCR personnel collected groundwater samples from four compliance wells (CW-1 through CW-4) located around the northbound and southbound dispenser island areas and deep monitoring well DW-UNK (unknown, but presumably MW-15D) located towards the west of the southbound dispenser island area. On June 22, 2009, HCR collected additional groundwater samples from existing monitoring wells MW-2, MW-4, MW-6, MW-8, and MW-9 located towards the west-northwest of the southbound dispenser island area. Samples were submitted to Pace and analyzed via EPA Methods 8021 (BTEX and MTBE) and 8270 (PAHs). A groundwater analytical summary map for BTEX and MTBE is included as **Figure 5** and a groundwater analytical summary map for naphthalenes is included as **Figure 6**. A groundwater analytical summary for BTEX and MTBE is

DRAFT

attached as **Table 4A** and a groundwater analytical summary for PAHs is attached as **Table 4B**.

- The June 15, 2009 sampling event revealed dissolved hydrocarbon concentrations above Chapter 62-777 FAC Table I Groundwater Cleanup Target Levels (GCTLs) and Table V Natural Attenuation Default Concentrations (NADCs). Benzene and MTBE concentrations were reported above GCTLs but below NADCs at CW-1. Benzene, ethylbenzene, and total xylenes concentrations were reported above NADCs and toluene, naphthalene, and MTBE (presumably) concentrations were reported above GCTLs but below NADCs at CW-2. The benzene concentration at CW-3 was reported above GCTLs but below NADCs. Benzene, MTBE, and benzo(a)pyrene concentrations were reported above GCTLs but below NADCs at CW-4. Samples from each of the remaining wells sampled on June 15, 2009 and all the wells sampled on June 22, 2009 reported concentrations for all analyzed constituents below GCTLs and/or laboratory method detection limits (MDLs). Copies of laboratory analytical reports, groundwater sampling logs, and equipment calibration logs for the June 15 and 22, 2009 sampling events were included under separate cover in a Preliminary Site Assessment Report (Phase I) dated September 11, 2009.

DRAFT

Based on the assessment activities described in this report and the upcoming TLSP renovation activities, HCR recommends the implementation of this LSRAP for source removal via excavation. The estimated total impacted soil excavation area around the northbound dispenser area is approximately 6,900 square feet (ft^2) and the estimated total impacted soil excavation area around the southbound dispenser area is approximately 14,450 ft^2.

1.2 REMEDIAL ACTION PLAN OBJECTIVES

In conjunction with proposed renovation of this service plaza scheduled to begin in approximately late 2010, the Turnpike will be demolishing the existing service station

and replacing it with a new convenience store and fuel islands. During this renovation, there will be a unique opportunity to conduct a direct source removal (excavation) in currently inaccessible areas and the Turnpike has allotted a window of time at the start of construction to allow the source removal to occur. To this end, the objective of this LSRAP is to design a plan to remediate vadose and smear zone soil hydrocarbon concentrations and dissolved-phase hydrocarbon concentrations located in the northbound and southbound dispenser island areas of the TLSP site (as indicated on **Figures 3 through 6**) to levels required under Chapter 62-770, F.A.C. The recommended excavation design is expected to remediate affected soils present beneath the site in the proposed excavation locations to levels required under F.A.C. 62-770. The design will also address the dissolved-phase hydrocarbon concentrations in the proposed excavation locations through dewatering and via the addition of an oxygen-release-type compound (ORC) prior to backfilling. The primary objective will be to remove the source of the hydrocarbon-impacted groundwater and soil using excavation with dewatering to fully excavate the smear zone and a few feet below the smear zone into the saturated zone, and to place ORC at the base of the excavation prior to backfilling, thus allowing continued active remediation of the smear and dissolved-phase zones via aerobic biodegradation. It should be understood that after this proposed excavation and after the ORC has had ample time to generate dissolved oxygen (at least one year following the excavation event), any remaining dissolved-phase hydrocarbon impacts above GCTLs throughout the proposed excavation areas and/or other areas of the site may need to be addressed via natural attenuation monitoring or by another remediation technology. A determination of whether natural attenuation monitoring or another remediation technology should be utilized should be made after the source removal and ORC application are complete and groundwater analytical data are collected at least four quarters after the ORC application to allow adequate time for oxygen generation, dispersion, and biodegradation time.

DRAFT

1.3 SUMMARY OF PROPOSED REMEDIAL ACTION

With the TLSP site renovation activities planned, there is the potential for large-scale source removal during construction. Implementation of this LSRAP would occur during the site renovation activities and would consist of performing excavation with dewatering and without sheet piling activities around the northbound and southbound dispenser island areas. HCR proposes to place ORC at the base of the excavation prior to backfilling, thus allowing continued active remediation of the smear and dissolved-phase zones via aerobic biodegradation.

DRAFT

2.0 REMEDIAL ACTION SELECTION AND DESIGN

2.1 GROUNDWATER AND SOIL REMEDIATION

2.1.1 SELECTION – EXCAVATION WITH DEWATERING

HCR proposes to complete a soil excavation (with dewatering and an ORC application but without sheet piling as sloping will be utilized for sidewall stability) at the TLSP site to remove the source of the hydrocarbons in the soil and treat dissolved-phase hydrocarbon impacts in the northbound and southbound dispenser island areas. This LSRAP would be implemented during the site renovation activities.

Based on the soil and groundwater data previously discussed, HCR proposes to excavate the soil around the northbound and southbound dispenser island areas of the TLSP site as shown on **Figure 7**, with both areas excavated to a maximum depth of approximately eight feet bls. Any non-hydrocarbon-impacted soils, including the sloping areas and overburden/vadose zone soils above the impacted soils (approximately one foot), will be stockpiled onsite and used as backfill upon completion of the excavation. HCR recommends using a soil segregation net OVA reading of approximately 50 ppm as discussed in Section 1.1 (bullet point number eight). HCR recommends that any soils exhibiting net OVA readings above 50 ppm be stockpiled for proper disposal. All those soils eliciting a net OVA response below 50 ppm should be stockpiled onsite to be used as backfill.

DRAFT

The rationale for choosing excavation as the remediation method at the TLSP site is based on several reasons:

First, the proposed excavation areas will be accessible. The northbound and southbound dispenser island excavation areas will be accessible during the planned service plaza site renovation activities.

Second, the hydrocarbon-impacted soils are located in the vadose (approximately one to three feet bls) and smear zones (approximately four to five/six feet bls), which are vertically accessible and in a lithology mainly consisting of fine-grained sands. The excavation activities would proceed without costly sheet piling as sloping can be utilized for sidewall stability. The proposed excavation depth of approximately eight feet bls would be a few feet into the saturated/dissolved-phase zone to allow for maximum capture of sorbed hydrocarbon mass below the smear zone. Additionally, there should be enough horizontal area around the excavation locations to employ sloping without the need for costly sheet piling. Sloping may be hindered in the extreme northeastern portion of the southbound excavation area in the vicinity of the southwest corner of the UST farm area, which will continue to remain in the same location throughout the site renovation activities and beyond, but a steeper slope may be attempted in this corner in an effort to excavate as close to eight feet bls as possible.

Third, excavation is quick and provides reasonable assurance of source removal as compared to other remediation technologies.

Fourth, no remediation equipment is required to be installed and maintained as with traditional remediation technologies. Additionally, the ORC application activities will assist with the reduction of any remaining dissolved-phase and adsorbed-phase hydrocarbon mass in the source areas. Finally, an excavation is cost-competitive with traditional remedial technologies.

HCR proposes to use sloping in all excavation areas as necessary to prevent sidewall cave-ins. Based on the lithology/soil type, HCR is proposing a sloping factor of 1:1 (H:V). It may be possible to utilize a steeper slope as needed depending on actual site conditions. A steeper slope may be especially useful in the extreme northeastern portion of the southbound excavation area in the vicinity of the southwest corner of the UST farm area. Upon completion of the excavation activities, additional replacement monitoring wells should be installed and sampled to measure the effectiveness of the excavation, dewatering, and the ORC application.

DRAFT

2.1.2 REMEDIATION METHODOLOGY

Based on the available data, the proposed area of excavation of impacted soils in the northbound dispenser island area, illustrated on **Figure 7,** is approximately 6,900 ft² at an average thickness of seven feet (one foot bls to eight feet bls) based on OVA soil screening results, soil sampling, and groundwater sampling. The total areal extent of the northbound dispenser island excavation, including the sloping area, is approximately 10,350 ft². The volume of the hydrocarbon-impacted area is approximately 1,790 cubic yards (yd³). The concrete cover is estimated at approximately 320 yd³, the sloping volume is estimated at approximately 512 yd³, and the non-impacted overburden soils is estimated at approximately 255 yd³. Therefore, the total volume of the excavation is approximately 2,875 yd³, minus the concrete cover (320 yd³), which equates to 2,555 yd³, or 3,575 tons using a 1.4 [mass of compacted soil per yard (ton/yd)] multiplier. The volume of hydrocarbon-impacted soils to be excavated and treated is approximately 1,790 yd³ which is approximately 2,500 tons using a 1.4 [mass of compacted soil per yard (ton/yd)] multiplier. Adding in a 10% contingency factor, approximately 2,750 tons of hydrocarbon-impacted soil is estimated for excavation and disposal. Estimated source removal excavation mass calculations for the northbound dispenser area of the site are included in **Table 5A**.

Based on the available data, the proposed area of excavation of impacted soils in the southbound dispenser island area, illustrated on **Figure 7,** is approximately 14,450 ft² at an average thickness of seven feet (one foot bls to eight feet bls) based on OVA soil screening results, soil sampling, and groundwater sampling. The total areal extent of the southbound dispenser island excavation, including the sloping area, is approximately 19,085 ft². The volume of the hydrocarbon-impacted area is approximately 3,745 cubic yards (yd³). The concrete cover is estimated at approximately 590 yd³, the sloping volume is estimated at approximately 685 yd³, and the non-impacted overburden soils is estimated at approximately 535 yd³. Therefore, the total volume of the excavation is approximately 5,555 yd³, minus the concrete cover (590 yd³), which equates to 4,965 yd³, or 6,950 tons using a 1.4 [mass of compacted

DRAFT

soil per yard (ton/yd)] multiplier. The volume of hydrocarbon-impacted soils to be excavated and treated is approximately 3,745 yd^3 which is approximately 5,245 tons using a 1.4 [mass of compacted soil per yard (ton/yd)] multiplier. Adding in a 10% contingency factor, approximately 5,770 tons of hydrocarbon-impacted soil is estimated for excavation and disposal. Estimated source removal excavation mass calculations for the southbound dispenser area of the site are included in **Table 5B**.

Approximately two weeks prior to the excavation, if it is determined that thermal treatment is the chosen hydrocarbon-impacted soil disposal method at the time of the excavation, then HCR will collect a total of seven in-situ "revised" pre-burn soil samples from within the proposed northbound dispenser island excavation area and a total of 12 in-situ "revised" pre-burn soil samples from within the proposed southbound dispenser island excavation area. The soil samples will be shipped to an approved lab for analysis. The proposed excavation will commence shortly after the pre-burn laboratory analytical results are received and the necessary waste profiling is complete. The pre-burn soil sample quantity estimates are based on the requirements of Chapter 62-713 F.A.C. (Table A), which outlines the evaluation of pre-treatment soil analysis requirements. Five pre-burn soil samples are required to thermally treat between 700 and 1,400 tons of soil. For every additional 700 tons of soil, one additional pre-burn is required.

DRAFT

If it is determined that landfilling the hydrocarbon-impacted soils is the chosen disposal option at the time of the excavation then approximately two weeks prior to the excavation, HCR will collect a total of seven in-situ pre-disposal soil samples from within the proposed northbound dispenser island excavation area and a total of 12 in-situ pre-disposal soil samples from within the proposed southbound dispenser island excavation area. The soil samples will be shipped to an approved lab for analysis of the constituents required by the landfill. In most cases, a Class I, Subtitle D landfill accepting hydrocarbon-impacted soil will require analysis for four RCRA metals (arsenic, cadmium, chromium, and lead). If the results for any of the RCRA metals are at, or above, 20 times the RCRA regulatory limits, then a TCLP extraction will be

required. The proposed excavation will commence shortly after the pre-disposal laboratory analytical results are received and the necessary waste profiling is complete.

In addition to the offsite thermal treatment and landfill disposal options, at the time of the excavation activities, other methods of disposal/reuse may be researched for implementation. As disposal option costs can change rapidly, it will be necessary to choose the appropriate disposal option at a later date just prior to commencing the excavation activities.

Approximately one to two weeks prior to initiating the proposed soil excavation activities, HCR will supervise the well abandonment of three compliance wells (CW-2, CW-3, and CW-4) by a licensed Florida driller. Compliance well CW-1 will not be abandoned as it will be outside the footprint of the excavation sloping extents.

DRAFT

2.1.3 DEWATERING

During the week prior to the excavation, a dewatering well point system will be installed, using the hollow stem auger drilling method, to lower the water table to below approximately eight feet bls in the excavation areas. The well point system will be installed along three perimeters of the proposed excavation areas to allow an open end for heavy machinery ingress/egress with points spaced approximately four to five feet on-center. Due to the large horizontal expanse of the two proposed excavation areas, the two areas will need to be dewatered and excavated in sections. Typically, the maximum distance between opposing dewatering headers should be approximately 60 feet to avoid pooling of groundwater in the center of the excavation. The northbound dispenser island excavation area could be completed in approximately two sections and the southbound dispenser island excavation area could be completed in approximately three sections. The well points will be installed to an approximate total depth of 16 ft bls using two feet of 1.25-inch diameter screen. Dewatering should be initiated approximately two to three days prior to the excavation of each section and continue until the backfill activities are complete.

HCR will provide the electric or diesel dewatering pump to connect to the dewatering header, which will connect to each dewatering point via flexible hose swing arms. All pertinent dewatering equipment will also be supplied by HCR. An on-site treatment system consisting of an air sparge unit will be provided to treat the groundwater. The dewatering treatment system specifications are included as **Appendix B**. However, other similar non-HCR owned dewatering and treatment equipment may be used at the site depending on equipment availability and the specific project scope at the time of the excavation. The treatment system will be monitored daily. Once treated, the extracted groundwater will be discharged to an onsite storm water swale that feeds into an onsite stormwater retention pond. A short-term National Pollutant Discharge Elimination System (NPDES) permit may be necessary since the onsite stormwater retention pond has an outfall for overflow protection. HCR will secure the NPDES permit through the submittal of a Notice of Intent (NOI) to discharge to the FDEP's Industrial Wastewater Section. It is expected that the average flow rate from dewatering may be in the neighborhood of 50 gallons per minute (gpm) once the dewatering system has run a few days (an initial maximum flow rate of 100 gpm could be anticipated). Treated system effluent samples (one at the startup and weekly thereafter) will be collected for analysis as defined by the conditions of the NPDES permit. Additionally, the NPDES permit typically requires the weekly measurement of operational parameters (pH and flow). Approximately five days will be required to install the dewatering points in each section.

DRAFT

2.1.4 SOURCE REMOVAL

As the excavation activities commence, the concrete in the proposed excavation areas will be removed first if it is not already removed by the site renovation contractor. The concrete will be disposed of as construction and demolition (C&D) waste. Any large non-petroleum impacted debris encountered during excavation activities will also be discarded as C&D waste. Any small petroleum-impacted debris encountered during excavation activities will be discarded with the petroleum-impacted soils and treated with them, if feasible. Any large petroleum-impacted debris that can't be commingled

with the impacted soils, as per the chosen soil disposal method requirements, must be segregated from the soils and disposed of separately.

As per the *Guidelines for Assessment and Source Removal of Petroleum Contaminated Soil (GASRPCS)*, prepared by the FDEP Bureau of Petroleum Storage Systems (May 1998), excavated soils will be screened with an OVA to determine whether the soil should be segregated for disposal, or whether it can be used as backfill. Excavated soils will be periodically screened from the excavator as the excavation progresses. Soils revealing a net OVA reading of 50 ppm or greater will be removed and stockpiled for disposal. Based on the assessment results, it is expected that the soils in both the northbound and southbound excavation areas may be impacted from approximately one foot bls to approximately eight feet bls. Any soils registering net OVA readings less than 50 ppm will be staged onsite to be used as backfill material following excavation.

Based on the existing soil and groundwater data, it appears that all soils in the proposed locations may be impacted at the water table interface. The average DTW measured in June 2009 across the site was approximately 3.5 feet bls. The current estimated mass of petroleum hydrocarbon impacted soils to be excavated and removed for treatment is approximately 2,500 tons (or 2,750 tons with a 10% safety factor) from the northbound dispenser island area and approximately 5,245 tons (or 5,770 tons with a 10% safety factor) from the southbound dispenser island area. The proposed areas of excavation (northbound and southbound dispenser island areas) are presented as **Figure 7**. Approximately 17 days (12 days for surface cap and soil removal plus five days to move the dewatering system to the second section) will be required to complete the excavation activities in the northbound dispenser island area and approximately 33 days (23 days for surface cap and soil removal plus 10 days to move the dewatering system to the second and third sections) will be required to complete the excavation activities in the southbound dispenser island area. This estimate is based on moving approximately 375 tons per day of concrete cover, overburden soils, hydrocarbon-impacted soils (including the 10% safety factor), and sloping soils (4,270 tons in the northbound dispenser island area and 8,300 tons in the southbound dispenser island

DRAFT

area) and includes time for OVA soil screening, soil segregation, and time for moving the dewatering points and treatment system to the various sections.

During the implementation of the proposed excavation activities if traffic flow is expected to continue in the vicinity of the excavation areas, the appropriate Maintenance-of-Traffice (MOT) plan will be utilized as approved by the FDOT Florida Turnpike District.

2.1.5 ORC APPLICATION

Prior to backfilling, HCR recommends spreading approximately 1,075 pounds (lbs) (or as recommended by the manufacturer) of ORC at the bottom of the northbound dispenser island excavation area and approximately 2,859 lbs of ORC at the bottom of the southbound dispenser island excavation area to act as a biodegradation agent. The ORC estimate for the northbound dispenser island excavation area is based on applying the ORC over the 1,000 ppm OVA contour area, or an area of approximately 3,455 ft^2. Utilizing a thickness of saturated treatment zone of two feet, the volume of the treatment zone is 6,910 ft^3, or 256 yd^3. Assuming a soil density of 1.4 tons/yd^3, the mass of the treatment area is 358 tons, or 716,593 lbs. Using a percent-ORC-to-use figure of 0.15% (mass ORC/mass of soil – manufacturer recommends minimum of 0.10%), the mass of approximate ORC required is 1,075 lbs (716,593 lbs x 0.0015 = 1,075 lbs). The ORC estimate for the southbound dispenser island excavation area is based on applying the ORC over the 1,000 ppm OVA contour area, or an area of approximately 9,190 ft^2. Utilizing a thickness of saturated treatment zone of two feet, the volume of the treatment zone is 18,380 ft^3, or 681 yd^3. Assuming a soil density of 1.4 tons/yd^3, the mass of the treatment area is 953 tons, or 1,906,074 lbs. Using a percent-ORC-to-use figure of 0.15% (mass ORC/mass of soil – manufacturer recommends minimum of 0.10%), the mass of approximate ORC required is 2,859 lbs (1,906,074 lbs x 0.0015 = 2,859 lbs). These application rates of approximately 4 lbs ORC/yd^3 of saturated soil removed are within the manufacturer recommended application range of 3 to 5 lbs ORC/yd^3 of saturated soil removed. The surface area

DRAFT

application rate is approximately 0.31 lbs ORC/ft² for both the northbound and southbound dispenser island excavation areas.

The slow-release source of oxygen stimulates the indigenous microorganisms to aerobically biodegrade any remaining post-excavation residual petroleum hydrocarbons. By applying the ORC at the bottom of an open, dewatered excavation, as opposed to injecting the ORC through multiple injection points, the costs are minimized and there is better assurance of a proper distribution of the ORC material. When backfilling over the ORC is complete and the dewatering system is turned off the water table will rise into this ORC layer and act to mix and activate the ORC to begin supplying oxygen both horizontally and vertically throughout the saturated and smear zones. The Regenesis Acceptance Letter and the ORC-Advanced Material Safety Data Sheet (MSDS) are included as **Appendix C**. However, other oxygen releasing compounds will be researched and may be used in place of the ORC-A at the time of the excavation.

After applying the ORC, the overburden and clean fill soils will be immediately placed back into the excavated area and properly compacted according to the FDOT Standard Specifications for Road and Bridge Construction.

DRAFT

2.1.6 BACKFILLING

Prior to backfilling the excavation areas with clean fill, HCR will collect laboratory confirmatory soil samples from the sidewalls of the excavation areas approximately every 50 to 100 feet for a total of four to eight samples from the northbound dispenser island excavation area and a total of five to 10 samples from the southbound dispenser island excavation area. Approximately three bottom samples (north end, center, and south end) from each of the two dispenser island excavation areas will be collected if the bottom of the excavation areas is not too saturated. All soil samples will be sent to an approved lab to be analyzed by USEPA Methods 8260/8021 (BTEX/MTBE), 8310/8270 (PAHs), and FL-PRO (TRPH) constituents. The soil screening and

subsequent sampling will be performed as outlined in the *GASRPCS*, prepared by the FDEP Bureau of Petroleum Storage Systems (May 1998).

Backfill will be installed to the elevation of the sub-base in compacted lifts. A subcontractor will be secured to perform density testing of the compacted backfill to ensure it meets the FDOT Standard Specifications for Road and Bridge Construction. At the end of the excavation, the northbound and southbound dispenser island excavation areas will be compacted to just below grade, but will not immediately be finished with a surface cap since these areas will be resurfaced under the direction of the prime contractor tasked with the site renovation activities. A generalized timeline for the events described above relating to the proposed excavation of the northbound and southbound dispenser island excavation areas has been included in **Table 6**. This is only a generalized timeline since access to these excavation areas will be dependent upon the site renovation activities and the window(s) of opportunity allotted based on the renovation plans and schedule at the time of the excavation.

DRAFT

2.1.7 WELL REPLACEMENT

The abandoned wells (CW-2, CW-3, and CW-4) listed in the final paragraph of Section 2.1.2 above and two additional proposed monitoring wells (MW-19 [proposed in the vicinity of SB-57] and MW-20 [proposed in the vicinity of SB-47]) will need to be installed by a licensed driller in the proposed excavation areas after all excavation, backfill, and compaction activities are complete. The well specifications should consist of ten feet of 2-inch diameter 0.01-inch slotted schedule 40 PVC screen threaded to two feet of 2-inch diameter schedule 40 PVC riser. Approximately one to two quarters after their installation, the replaced monitoring wells (CW-2R, CW-3R, CW-4R), existing well (CW-1), and proposed monitoring wells (MW-19 and MW-20) will be sampled by USEPA Methods 8260/8021 (BTEX/MTBE), 8310/8270 (PAHs), and FL-PRO (TRPH) constituents to aid in the determination of the effectiveness of the excavation, dewatering, and ORC application.

3.0 REMEDIAL ACTION SUMMARY

HCR proposes to excavate approximately 2,750 tons (including 10% safety factor) of hydrocarbon-impacted soils from the northbound dispenser island excavation area and approximately 5,770 tons (including 10% safety factor) of hydrocarbon-impacted soils from the southbound dispenser island excavation area, which will be properly disposed of as discussed in Section 2.1.2 of this report (a total excavation of approximately 4,270 tons of surface cap, overburden soil, hydrocarbon-impacted soil (including the 10% safety factor), and sloping soil from the northbound dispenser island excavation area and 8,300 tons from the southbound dispenser island excavation area, including surface cap, overburden soil, hydrocarbon-impacted soil (including the 10% safety factor), and sloping soil, is estimated). The excavation activities are expected to occur during the Florida Turnpike Enterprise site renovation activities. The excavation will proceed with dewatering, but without costly sheet piling. The final stages following the removal of the hydrocarbon-impacted soil are ORC application, backfilling and compaction. The surface cap is expected be resurfaced under the direction of the prime contractor tasked with the site renovation activities.

Prior to backfilling and compaction of the clean fill, HCR proposes the application of approximately 1,075 pounds of ORC-Advanced, or other oxygen releasing compound, to the bottom of the northbound dispenser island excavation area and approximately 2,859 pounds of ORC-Advanced, or other oxygen releasing compound, to the bottom of the southbound dispenser island excavation area to provide an oxygen source for aerobic degradation of residual hydrocarbons in the smear and saturated zones.

Approximately one to two quarters after their installation, the replaced monitoring wells (CW-2R, CW-3R, CW-4R), existing well (CW-1), and proposed monitoring wells (MW-19 and MW-20) will be sampled to aid in the determination of the effectiveness of the excavation, dewatering, and ORC application. This will allow some time for the oxygen to be released into the formation to allow biodegradation to proceed. Approximately one month after the groundwater samples have been collected, a Source Removal

DRAFT

Report will be submitted with recommendations regarding the next appropriate work scope.

It should be understood that after this proposed excavation and after the ORC has had ample time to generate dissolved oxygen (at least one year following the excavation event), any remaining dissolved-phase hydrocarbon impacts above GCTLs throughout the proposed excavation areas and/or other areas of the site may need to be addressed via natural attenuation monitoring or by another remediation technology. A determination of whether natural attenuation monitoring or another remediation technology should be utilized should be made after the source removal and ORC application are complete and groundwater analytical data are collected at least four quarters after the ORC application to allow adequate time for oxygen generation, dispersion, and biodegradation time.

As a rough timeline, the northbound dispenser island excavation is expected to take approximately 17 days (12 days for surface cap and soil removal plus five days to move the dewatering system to the second section) for the removal of the surface cap, overburden soils, sloping soils, and hydrocarbon-impacted soils. An additional eight days of backfilling and compacting is estimated and includes the ORC application. It is assumed that surface refinishing is to be completed by the prime contractor responsible for the site renovations.

As a rough timeline, the southbound dispenser island excavation is expected to take approximately 33 days (23 days for surface cap and soil removal plus 10 days to move the dewatering system to the second and third sections) for the removal of the surface cap, overburden soils, sloping soils, and hydrocarbon-impacted soils. An additional 15 days of backfilling and compacting is estimated and includes the ORC application. It is assumed that surface refinishing is to be completed by the prime contractor responsible for the site renovations.

DRAFT

4.0 POST EXCAVATION MONITORING

The proposed replacement monitoring wells (CW-2R, CW-3R, CW-4R), existing well (CW-1), and proposed monitoring wells (MW-19 and MW-20) may be sampled quarterly to provide analytical data used in evaluating the effectiveness of the excavation, dewatering, ORC application, and any possible future active remediation employed at the site. Samples will be analyzed by USEPA Methods 8260/8021 (BTEX/MTBE) and 8310/8270 (PAHs). The sampling may continue quarterly as a means of Natural Attenuation Monitoring or Post Active Remediation Monitoring depending on the constituent concentrations. The sampling schedule and analytical parameters are subject to change based on regulatory requirements. A summary of sampling parameters and schedule is located in **Table 7**.

During post-excavation monitoring, reports will be developed to summarize the sampling events. The reports should include water level measurements, groundwater concentrations, laboratory analytical reports, sampling and calibration logs, figures, tables, and any additional requirements described in Chapter 62-770 F.A.C.

DRAFT

FIGURES

DRAFT

127695.102

TPA S:\CADDATA\DOT\TURKEY LAKE SERVICE PLAZA\127692 SITE PLAN LO#3

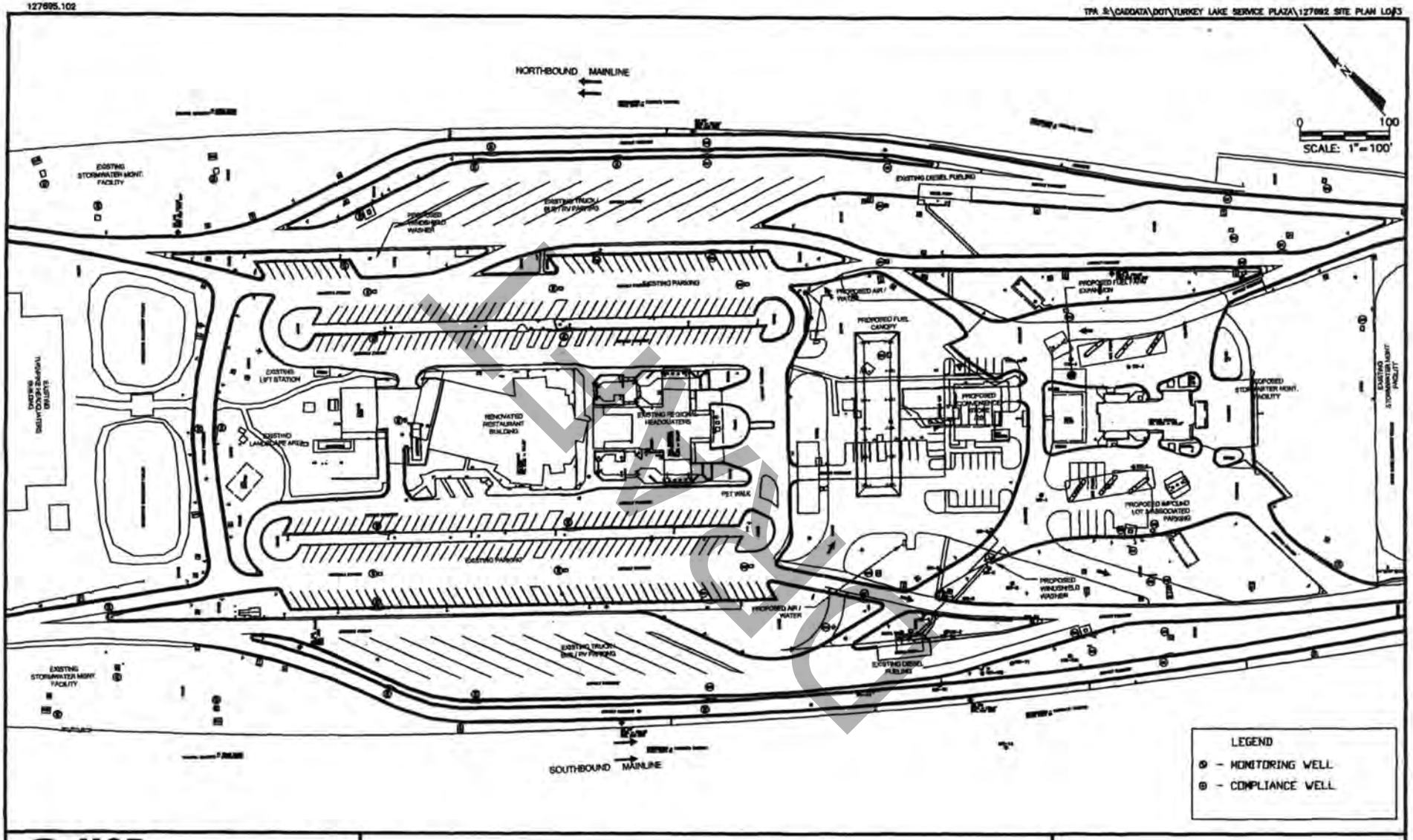

HCR
HANDEX CONSULTING & REMEDIATION, LLC

111 Kelsey Lane, Suite E
Tampa, Florida 33619
Telephone: (813) 626-4646
Fax: (813) 626-1898
Certificate of Authorization# 26812

TURKEY LAKE SERVICE PLAZA
MILE POST 263, FLORIDA TURNPIKE
OCOEE, FLORIDA

12-01-09

FIGURE 1A
SITE PLAN

127695.102

TPA S:\CADDATA\DOT\TURKEY LAKE SERVICE PLAZA\127882 SITE PLAN LOR3

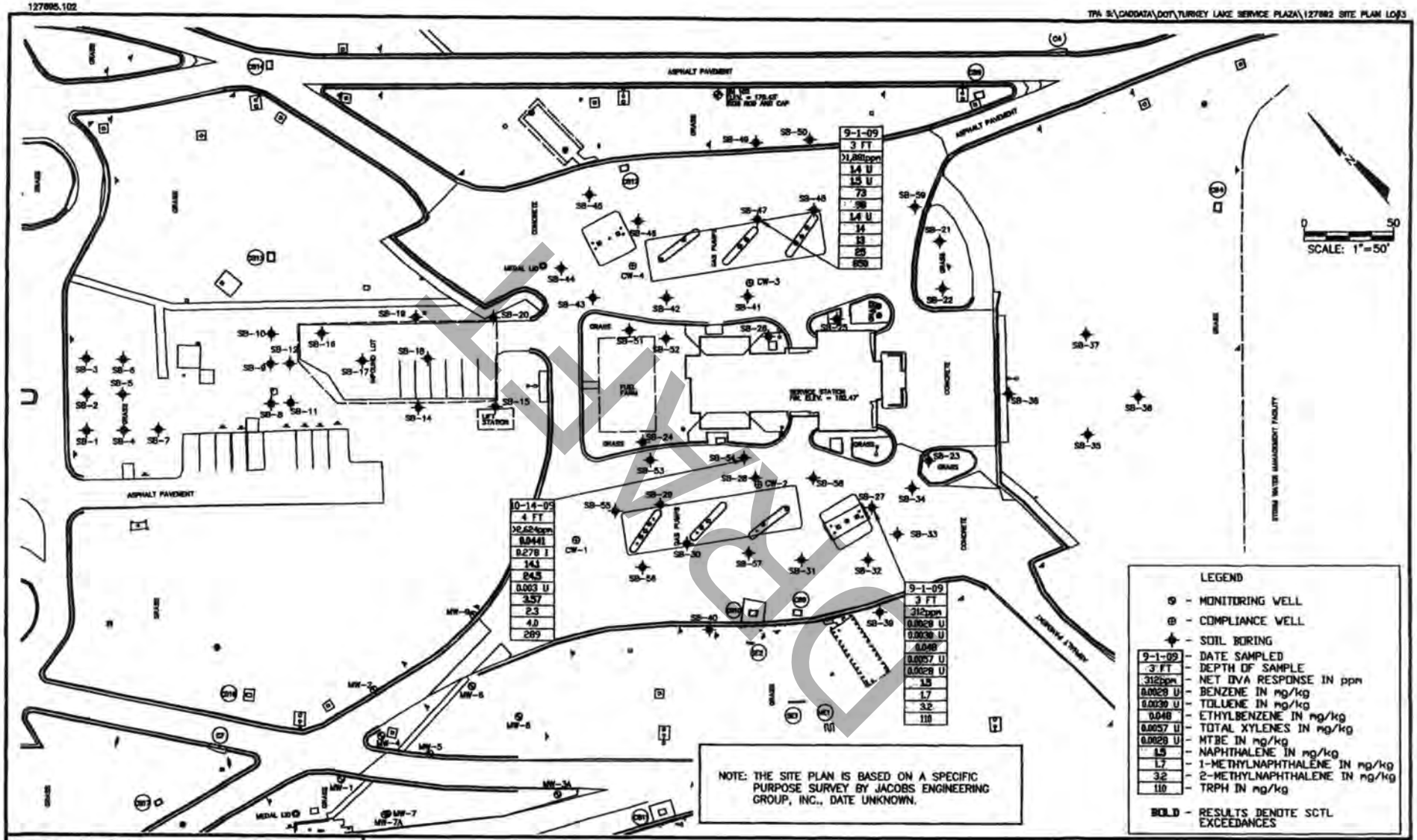

FIELD

HCR
HANDEX CONSULTING & REMEDIATION, LLC
111 Kelsey Lane, Suite E
Tampa, Florida 33619
Telephone: (813) 626-4646
Fax: (813) 626-1898
Certificate of Authorization# 28812

TURKEY LAKE SERVICE PLAZA
MILE POST 263, FLORIDA TURNPIKE
OCOEE, FLORIDA
12-01-09

FIGURE 4
SOIL ANALYTICAL SUMMARY MAP

127895.102

TPA S:\CADDATA\DOT\TURKEY LAKE SERVICE PLAZA\127882 SITE PLAN LO#2

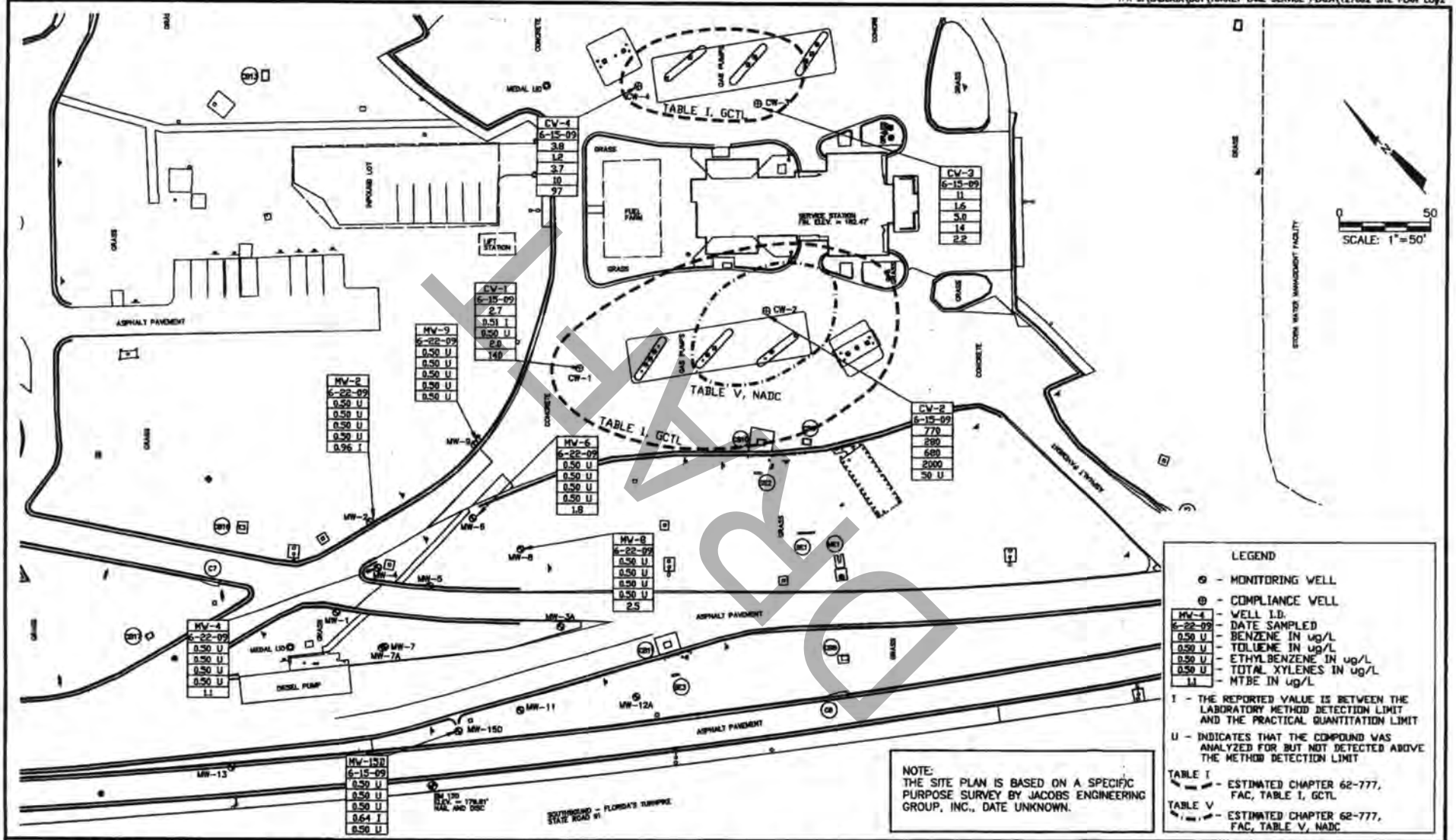

LEGEND

- ⊙ - MONITORING WELL
- ⊕ - COMPLIANCE WELL
- MW-4 - WELL I.D.
- 6-22-09 - DATE SAMPLED
- 0.50 U - BENZENE IN ug/L
- 0.50 U - TOLUENE IN ug/L
- 0.50 U - ETHYLBENZENE IN ug/L
- 0.50 U - TOTAL XYLENES IN ug/L
- 1.1 - MTBE IN ug/L

I - THE REPORTED VALUE IS BETWEEN THE LABORATORY METHOD DETECTION LIMIT AND THE PRACTICAL QUANTITATION LIMIT

U - INDICATES THAT THE COMPOUND WAS ANALYZED FOR BUT NOT DETECTED ABOVE THE METHOD DETECTION LIMIT

TABLE I - ESTIMATED CHAPTER 62-777, FAC, TABLE I, GCTL

TABLE V - ESTIMATED CHAPTER 62-777, FAC, TABLE V, NADC

NOTE:
THE SITE PLAN IS BASED ON A SPECIFIC PURPOSE SURVEY BY JACOBS ENGINEERING GROUP, INC., DATE UNKNOWN.

HCR
HANDEX CONSULTING & REMEDIATION, LLC
111 Kelsey Lane, Suite E
Tampa, Florida 33619
Telephone: (813) 628-4848
Fax: (813) 628-1888
Certificate of Authorization # 28812

TURKEY LAKE SERVICE PLAZA
MILE POST 263, FLORIDA TURNPIKE
OCOEE, FLORIDA

11-18-09

FIGURE 5
GROUNDWATER ANALYTICAL SUMMARY MAP
(BTEX AND MTBE)

DRAFT

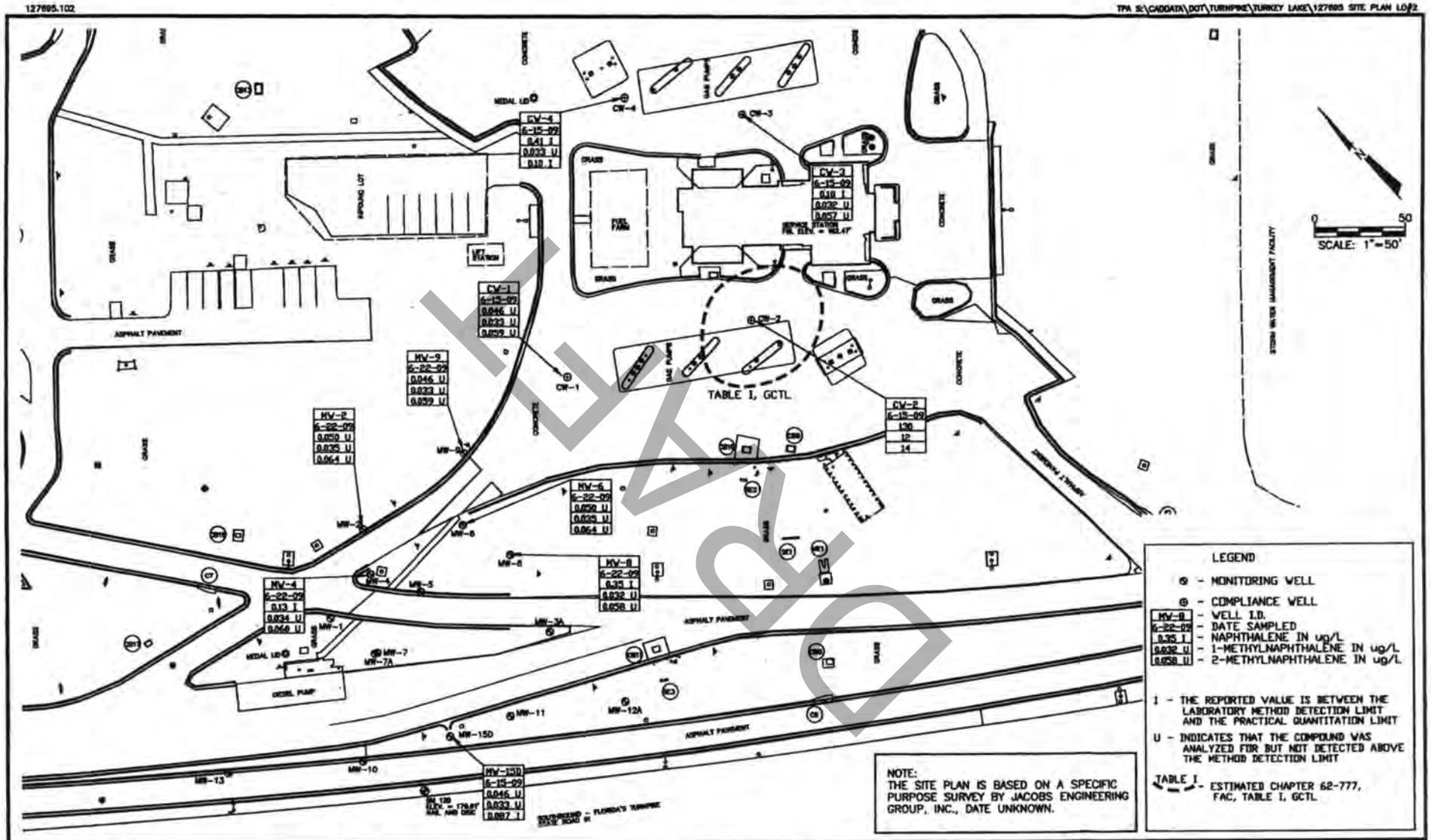

DRAFT

HCR
HANDEX CONSULTING & REMEDIATION, LLC
111 Kelsey Lane, Suite E
Tampa, Florida 33619
Telephone: (813) 626-4646
Fax: (813) 626-1899
Certificate of Authorization # 25812

TURKEY LAKE SERVICE PLAZA
MILE POST 263, FLORIDA TURNPIKE
OCOEE, FLORIDA
11-25-09

FIGURE 6
GROUNDWATER ANALYTICAL SUMMARY MAP
(NAPHTHALENES)

Site No. 66

Turkey Lake Service Plaza (Vehicle Spill)

DRAFT

Florida Department of Environmental Protection
Bureau of Petroleum Storage Systems
Facility Inspection Cover Page
Facility Information

District: CD
County: Orange
Facility ID#: 9805693
Name: Turkey Lake Service Plaza (Vehicle Spill)
Florida Turnpike Mp 263
Ocoee, FL 34761
Contact: Nicholas Vitani
Phone: 407-532-3999

Type: Other Regulated Facility
Status: Closed
Latitude: 28:30:52.6239
Longitude: 81:29:57.8922
LL Method: DPHO
LL Status: REVIEWED
Status Date: 08//14/2006

No Account Owner information found!

No Tank Owner information found!

No Tank Information found!

***Note: Construction, Piping, and Monitoring Info not shown for CLOSED tanks (Status of A or B).**

No Insurance Documents found!

No OPEN violations found!

No Discharge Information Found!

End of Data for Facility #: 9805693

DRAFT

Site No. 67

FDOT Widening Turnpike Mainline
I-4 to Gotha Road

DRAFT

Florida Department of
Environmental Protection
Central District
3319 Maguire Boulevard, Suite 232
Orlando, Florida 32803-3767

Charlie Crist
Governor

Jeff Kottkamp
Lt. Governor

Michael W. Sole
Secretary

SENT VIA CERTIFIED MAIL
7007 0220 0004 1242 2067

Claes G Bjork, Director
Granite Construction Company
125 E Lakewood Rd
West Palm Beach, Florida 33405

OWL-HW-E-07-029

Orange County – HW
Granite Construction Company
Warning Letter

DRAFT

Dear Mr. Bjork:

The purpose of this letter is to advise you of possible violations of law for which you may be responsible, and to seek your cooperation in resolving the matter. A hazardous waste complaint inspection was performed at Granite Construction Company's temporary work yard located at 4510 S Hiawassee Rd, Orlando, on September 28, 2007. The purpose of this inspection, conducted under the authority of Section 403.091, Florida Statutes (F.S.), and Chapter 403, Part IV, Florida Statutes, was to determine the compliance status of your facility with 40 CFR 260-268, adopted in Florida Administrative Code Chapter 62-730 and 40 CFR 279, adopted in Florida Administrative Code (F.A.C.) Chapter 62-710.

Department personnel observed possible violations of Florida Statutes and Rules regarding used oil filters. These violations are set forth in "Potential Noncompliance Items and Corrective Actions" section of the attached inspection report.

The activities observed during the Department's field inspections and any activity at your facilities that may be contributing to violations of the above described statutes and rules should be ceased immediately. The Department has calculated penalties for the violations addressed above. The penalty work sheet is enclosed.

The Department is interested in reviewing any facts you may have that will assist in determining whether any violations have occurred and whether any penalties are appropriate. Please contact Michael Eckoff, Hazardous Waste Section, by telephone at (407) 893-3323 or by e-mail at michael.eckoff@dep.state.fl.us within 10 days of receipt of this letter to schedule an informal conference concerning resolution of this matter. You may bring anyone with you to the meeting that you feel could help resolve this matter.

This Warning Letter is part of an agency investigation preliminary to agency action in accordance with Section 120.57(4), Florida Statutes. The Department looks forward to your cooperation in completing the investigation and resolution of this matter.

Sincerely,

Vivian F. Garfein
Director, Central District

October 11, 2007
Date

VFG/lb/me

Attachments: Inspection Report
Penalty Calculation

cc:
Mr. Ronnie Seets - Granite Construction Company
Debby Valin, FDEP

DRAFT

Florida Department of Environmental Protection
Central District
3319 Maguire Boulevard, Suite 232
Orlando, Florida 32803

Charlie Crist
Governor

Jeff Kottkamp
Lt. Governor

Michael W. Sole
Secretary

HAZARDOUS WASTE INSPECTION REPORT

1. **INSPECTION TYPE:** ☐Routine ☒Complaint ☐Follow-Up ☐Permitting ☐Pre-Arranged

FACILITY NAME Granite Construction Company EPA ID # No EPA ID

STREET ADDRESS 4510 S Hiawassee Rd Orlando FL

MAILING ADDRESS 125 E Lakewood Rd West Palm Beach FL 33405

COUNTY Orange PHONE 407-656-2514 DATE 09/28/07 TIME 8:30 AM

NOTIFIED AS: ☒ N/A

- ☐ Non Handler
- ☐ CESQG (<100 kg/mo.)
- ☐ SQG (100-1000 kg/mo.)
- ☐ Generator (>1000 kg/mo.)
- ☐ Transporter
- ☐ Transfer Facility
- ☐ Interim Status TSD Facility
- ☐ TSD Facility

Unit Type(s):

- ☐ Exempt Treatment Facility
- ☐ Used Oil: Generator

CURRENT STATUS:

- ☐ Non Handler
- ☐ CESQG (<100 kg/mo.)
- ☐ SQG (100-1000 kg/mo.)
- ☐ Generator (>1000 kg/mo.)
- ☐ Transporter
- ☐ Transfer Facility
- ☐ Interim Status TSD Facility
- ☐ TSD Facility

Unit Type(s):

- ☐ Exempt Treatment Facility
- ☒ Used Oil: Generator

2. **APPLICABLE REGULATIONS:**

☒ 40 CFR 261.5	☐ 40 CFR 262	☐ 40 CFR 263	☐ 40 CFR 264
☐ 40 CFR 265	☐ 40 CFR 266	☐ 40 CFR 268	☐ 40 CFR 273
☒ 40 CFR 279	☒ 62-710, FAC	☐ 62-711, FAC	☒ 62-730, FAC

3. **RESPONSIBLE OFFICIAL(s):**

Claes G Bjork, Director

4. **INSPECTION PARTICIPANTS:**

John White – FDEP Central District
Michael Eckoff – FDEP Central District

5. **SIC Code:** 1611 –Construction- highway and street construction
6. **TYPE OF OWNERSHIP:** Private Federal State County Municipal
7. **LATITUDE/LONGITUDE:** 28° 30' 10.6" / 81° 29' 4.8"
8. **PERMITS:** NA

DRAFT

9. **Introduction:**
On September 28, 2007, John White and Michael Eckoff inspected Granite Construction Company of California, doing business as Granite Construction Company (FDOT Contractor), in response to a complaint alleging improper management of used oil filters. The complainant alleged disposal of used oil filters in a roll-off type dumpster that goes to a local landfill.

Granite Construction Company's temporary work yard is located at 4510 S Hiawassee Rd, Orlando, Florida. The property is owned by Florida State Turnpike Authority, 605 Suwannee St, Room 476, Burn Building, Tallahassee, FL 32399.

10. **Inspection:**
When the inspectors arrived on the property a worker indicated no supervisors were on site. A worker provided a telephone number for Granite Construction Company as (407) 656-2514. He indicated the supervisor for this project was Wayne Roberts and the company safety manager is Ronnie Seets.

The inspectors attempted to contact Mr. Roberts or Mr. Seets by telephone; however, Mr. Roberts was in a meeting and a voicemail message was left with Mr. Seets. The worker on site then indicated company representatives were on their way to the site.

Two company representatives arrived and disposal of used oil filters was discussed. According to the company representatives, they were told by their environmental department to drain used oil filters for 24 hours and then dispose of them in the dumpster (trash). The inspectors told the company representatives that disposal of used oil filters in the landfill was not allowed in Florida.

Fourteen used oil filters were visible in the construction dumpster.(Figures 3, 4, and 5) Also in the dumpster was a Porter Cable 5500 Watt portable generator, which the company representatives stated did not contain gasoline.(Figures 2 and 6) They were asked to check the generator for gasoline when removing the used oil filters.

The company representatives were asked to remove the used oil filters from the dumpster and place them in a drum in the waste storage area. A "used oil filter" label was provided.

The site has a 500-gallon aboveground used oil storage tank and a drum of used absorbent. The tank and the container were properly labeled. The used oil tank had also been provided with secondary containment as required. Used oil is collected by On Time Environmental Services, a registered used oil transporter.

Company representatives were provided with a copy of the Florida regulations regarding used oil filters.

11. **Potential Non-Compliance Items and Recommended Corrective Actions:**

DRAFT

a) Regulation: 62-710.850(1), F.A.C.
No person who removes or manages used oil filters shall dispose of such filters, or commingle such filters with other solid waste, for disposal in a landfill in Florida. It is the responsibility of the generator to make reasonable efforts to assure that such filters are not disposed of in a landfill. Specifically, Granite Construction Company disposed of used oil filters in a dumpster destined for a landfill.

Recommended Corrective Action
Used oil filters must be stored in above ground containers which are clearly labeled "Used Oil Filters," and which are in good condition (no severe rusting, apparent structural defects or deterioration) with no visible oil leakage. The containers shall be sealed or otherwise protected from weather and stored on an oil-impermeable surface. Used oil filters must be shipped off site for reclamation using a registered used oil filter transporter and the facility must maintain records for a period of three years.

b) Regulation: 62-710.850(5)(a), F.A.C.
All persons storing used oil filters shall store used oil filters in above ground containers which are clearly labeled "Used Oil Filters," and which are in good condition (no severe rusting, apparent structural defects or deterioration) with no visible oil leakage. The containers shall be sealed or otherwise protected from weather and stored on an oil-impermeable surface. Specifically, Granite Construction Company stored used oil filters in an unlabeled, open container set directly on gravel/soil.

Recommended Corrective Action
Used oil filters must be stored in above ground containers which are clearly labeled "Used Oil Filters," and which are in good condition with no visible oil leakage. The containers shall be sealed or otherwise protected from weather and stored on an oil-impermeable surface.

DRAFT

12. **Conclusion:**
Granite Construction Company is a generator of used oil and used oil filters. It was not in compliance at the time of this inspection. The hazardous waste generator status of this facility has not been determined. In order to complete its review of this facility, the Department requires the following information be submitted:

- A list of all the company's work yards in the state of Florida.
- Documentation showing that all the company's work yards in Florida will be collecting and recycling used oil filters.

Report Prepared By: Michael Q. Eckoff

Michael Eckoff
Environmental Specialist

Date: October 10, 2007

Report Reviewed By: Lu Burson

Lu Burson
Environmental Manager

Date: October 10, 2007

me

DRAFT

Florida Department of Environmental Protection

Central District
3319 Maguire Boulevard, Suite 232
Orlando FL 32803-3767

Charlie Crist
Governor

Jeff Kottkamp
Lt. Governor

Michael W. Sole
Secretary

December 5, 2007

EMAIL ADDRESS
wayne.roberts@gcinc.com

Mr. D. Wayne Roberts, Jr.
Project Manager
Granite Construction Company
Post Office Box 172789
Tampa FL 33672

OCD-HW-E-07-220

Orange County – HW
Granite Construction Company
Executed Consent Order

Dear Mr. Roberts:

Enclosed is a copy of the executed Short Form Consent Order for your files. All of the requirements of the Consent Order, OGC Case No. 07-2065, have been met. Please be aware, Granite Construction Company must maintain compliance with all State and Federal environmental rules and regulations at all times.

If you have any questions regarding this Order, please contact me at (407) 893-3323

Sincerely,

Michael Eckoff
Environmental Specialist

me

Enclosure:
Executed Consent Order

DRAFT

APPENDIX J: Interview Documentation

DRAFT

Lisa T Messing

From: Lisa T Messing
Sent: Tuesday, October 19, 2021 4:57 PM
To: tom.lubozynski@floridadep.net
Subject: ERIC_12756
Attachments: page 9.pdf

Hi Tom, can you take a look at the attached pdf, on pages 9-10. Assessment documentation is referenced, but isn't on Oculus. Could you see if you have a copy somewhere else?

Thank you!

Lisa T. Messing
Environmental Scientist

GEC 30 Years!
Geotechnical and Environmental Consultants, Inc.

919 Lake Baldwin Lane, Orlando, FL 32814
407-898-1818 | 321-352-8988 (Direct) | 407-600-8356 (Cell)
www.gecfla.com

Thank you to our valued clients and colleagues for 30 years of success! We wouldn't be here today without YOU! Please note GEC's new website and email domain @gecfla.com.

DRAFT

Lisa T Messing

From: Ruth.Rauenzahn@ocfl.net
Sent: Wednesday, October 20, 2021 7:07 PM
To: Lisa T Messing
Subject: RE: Ranger Construction
Attachments: Ranger 2014 discharge.pdf

Hi Lisa,

See attached documents regarding the 2014 discharge.

Thanks,
Ruth

From: Lisa T Messing <ltmessing@gecfla.com>
Sent: Thursday, October 14, 2021 1:13 PM
To: Rauenzahn, Ruth <Ruth.Rauenzahn@ocfl.net>
Subject: RE: Ranger Construction

Thank you 😊

Lisa T. Messing
Environmental Scientist

Geotechnical & Environmental Consultants, Inc.
919 Lake Baldwin Lane, Orlando, Florida 32814
407-898-1818 | 321-352-8988 (direct) | 407-600-8356 (cell)
www.gecfla.com

From: Ruth.Rauenzahn@ocfl.net <Ruth.Rauenzahn@ocfl.net>
Sent: Thursday, October 14, 2021 12:58 PM
To: Lisa T Messing <ltmessing@gecfla.com>
Subject: Re: Ranger Construction

I've requested info on the cleanup from Petrotech Southest. I'll let you know if they provide anything,

Thanks,

Ruth

DRAFT

From: Rauenzahn, Ruth
Sent: Thursday, October 14, 2021 12:39 PM
To: 'Lisa T Messing'
Subject: RE: Ranger Construction

Hi Lisa,

Good question! I'll see what I can find.

Thanks,

Ruth

From: Lisa T Messing <ltmessing@gecfla.com>
Sent: Thursday, October 14, 2021 12:35 PM
To: Rauenzahn, Ruth <Ruth.Rauenzahn@ocfl.net>
Subject: Ranger Construction

Hi Ruth! I'm looking for additional info on this spill from 2014. There isn't anything else on it in Oculus. Do you have anything? Thank you!

DRAFT

Lisa T. Messing
Environmental Scientist

GEC 30 Years!
Geotechnical and Environmental Consultants, Inc.

919 Lake Baldwin Lane, Orlando, FL 32814

407-898-1818 | 321-352-8988 (Direct) | 407-600-8356 (Cell)

www.gecfla.com

Thank you to our valued clients and colleagues for 30 years of success! We wouldn't be here today without YOU! Please note GEC's new website and email domain @gecfla.com.

PLEASE NOTE: Florida has a very broad public records law (F. S. 119). All e-mails to and from County Officials are kept as a public record. Your e-mail communications, including your e-mail address may be disclosed to the public and media at any time.

Total Control Panel Login

To: ltmessing@gecfla.com
From: ruth.rauenzahn@ocfl.net

Message Score: 1
My Spam Blocking Level: Medium

Block this sender
Block ocfl.net

High (60): Pass
Medium (75): Pass
Low (90): Pass

This message was delivered because the content filter score did not exceed your filter level.

PLEASE NOTE: Florida has a very broad public records law (F. S. 119). All e-mails to and from County Officials are kept as a public record. Your e-mail communications, including your e-mail address may be disclosed to the public and media at any time.

Total Control Panel Login

To: ltmessing@gecfla.com
From: ruth.rauenzahn@ocfl.net

Message Score: 1
My Spam Blocking Level: Medium

Block this sender
Block ocfl.net

High (60): Pass
Medium (75): Pass
Low (90): Pass

This message was delivered because the content filter score did not exceed your filter level.

DRAFT

Lisa T Messing

From: Gibbs, Shane <Shane.Gibbs@dep.state.fl.us>
Sent: Thursday, October 21, 2021 9:26 AM
To: Lisa T Messing
Subject: RE: Turnpike corridor
Attachments: 57352.pdf; INITIAL _ Orange _ Potential Petroleum Release _ DEM-Munoz .pdf; 7773.pdf; 38668.pdf; Orange County Spills Report.xls

Lisa,

After researching our database, I've located these incidents for this request. Due to the age of these incidents and our four-year retention schedule this is the only remaining information on these incidents. OER considers these incidents closed. I've also attached the spills spreadsheet for Orange County for you to look over to make sure I haven't overlooked anything. Please feel free to contact me if you have any questions.

Thanks,

Shane Gibbs
Government Operations Consultant
Office of Emergency Response
850-245-2872 Ext. 52872

DRAFT

From: Lisa T Messing <ltmessing@gecfla.com>
Sent: Wednesday, October 20, 2021 2:37 PM
To: Gibbs, Shane <Shane.Gibbs@dep.state.fl.us>
Subject: Turnpike corridor

EXTERNAL MESSAGE
This email originated outside of DEP. Please use caution when opening attachments, clicking links, or responding to this email.

Hi Shane, I have several spills I'm looking for information on. STCM pages are attached...I don't necessarily have your OHMIT ID numbers though. Hopefully the info here will be enough to go off of.
One OHMIT No I do have is: 57352; 11790 W Colonial Dr.

Thanks!!

Lisa T. Messing
Environmental Scientist

Geotechnical and Environmental Consultants, Inc.

919 Lake Baldwin Lane, Orlando, FL 32814
407-898-1818 | 321-352-8988 (Direct) | 407-600-8356 (Cell)
www.gecfla.com

Thank you to our valued clients and colleagues for 30 years of success! We wouldn't be here today without YOU! Please note GEC's new website and email domain @gecfla.com.

Total Control Panel Login

To: ltmessing@gecfla.com Remove this sender from my allow list
From: shane.gibbs@dep.state.fl.us

You received this message because the sender is on your allow list.

DRAFT

Lisa T Messing

From: Glen.Becker@ocfl.net
Sent: Friday, October 22, 2021 7:22 AM
To: Lisa T Messing
Cc: Ruth.Rauenzahn@ocfl.net
Subject: Re: Turkey Lake Plaza - 8622609

Hello Lisa,

Since the tanks were already 'closed' (in-place), our office did not perform an inspection to observe the removals. To my knowledge, we have not received any other documentation relating to the removals of these tanks, if it occurred.

DRAFT

Thank you,

Glen Becker

Environmental Team Lead

Orange County Environmental Protection Division

Storage Tanks Compliance

3165 McCrory Place, Suite 200

Orlando, FL 32803

Office: 407-836-1453

Cell: 321-689-8389

Fax: 407-836-1499

Email: glen.becker@ocfl.net

Web: www.ocepd.org



From: Lisa T Messing <ltmessing@gecfla.com>
Sent: Thursday, October 21, 2021 4:49 PM
To: Becker, Glen
Subject: FW: Turkey Lake Plaza - 8622609

Hi Glen, I just sent this to Ruth but I see she's out of the office for a while. Can you see if you have more info on this site?

Thank you so much!

Lisa T. Messing
Environmental Scientist

Geotechnical & Environmental Consultants, Inc.

919 Lake Baldwin Lane, Orlando, Florida 32814

407-898-1818 | 321-352-8988 (direct) | 407-600-8356 (cell)

www.gecfla.com

DRAFT

From: Lisa T Messing
Sent: Thursday, October 21, 2021 4:49 PM
To: Ruth.Rauenzahn@ocfl.net
Subject: Turkey Lake Plaza - 8622609

Hi Ruth, another missing puzzle piece for you – do you know if the tank removal was conducted in December-ish 2019? Thanks!

Lisa T. Messing
Environmental Scientist

GEC 30 Years!
Geotechnical and Environmental Consultants, Inc.

919 Lake Baldwin Lane, Orlando, FL 32814

407-898-1818 | 321-352-8988 (Direct) | 407-600-8356 (Cell)

www.gecfla.com

Thank you to our valued clients and colleagues for 30 years of success! We wouldn't be here today without YOU! Please note GEC's new website and email domain @gecfla.com.

PLEASE NOTE: Florida has a very broad public records law (F. S. 119). All e-mails to and from County Officials are kept as a public record. Your e-mail communications, including your e-mail address may be disclosed to the public and media at any time.

Total Control Panel Login

To: ltmessing@gecfla.com
From: glen.becker@ocfl.net

Message Score: 1
My Spam Blocking Level: Medium

Block this sender
Block ocfl.net

High (60): Pass
Medium (75): Pass
Low (90): Pass

This message was delivered because the content filter score did not exceed your filter level.

DRAFT

APPENDIX K: External Figures

DRAFT

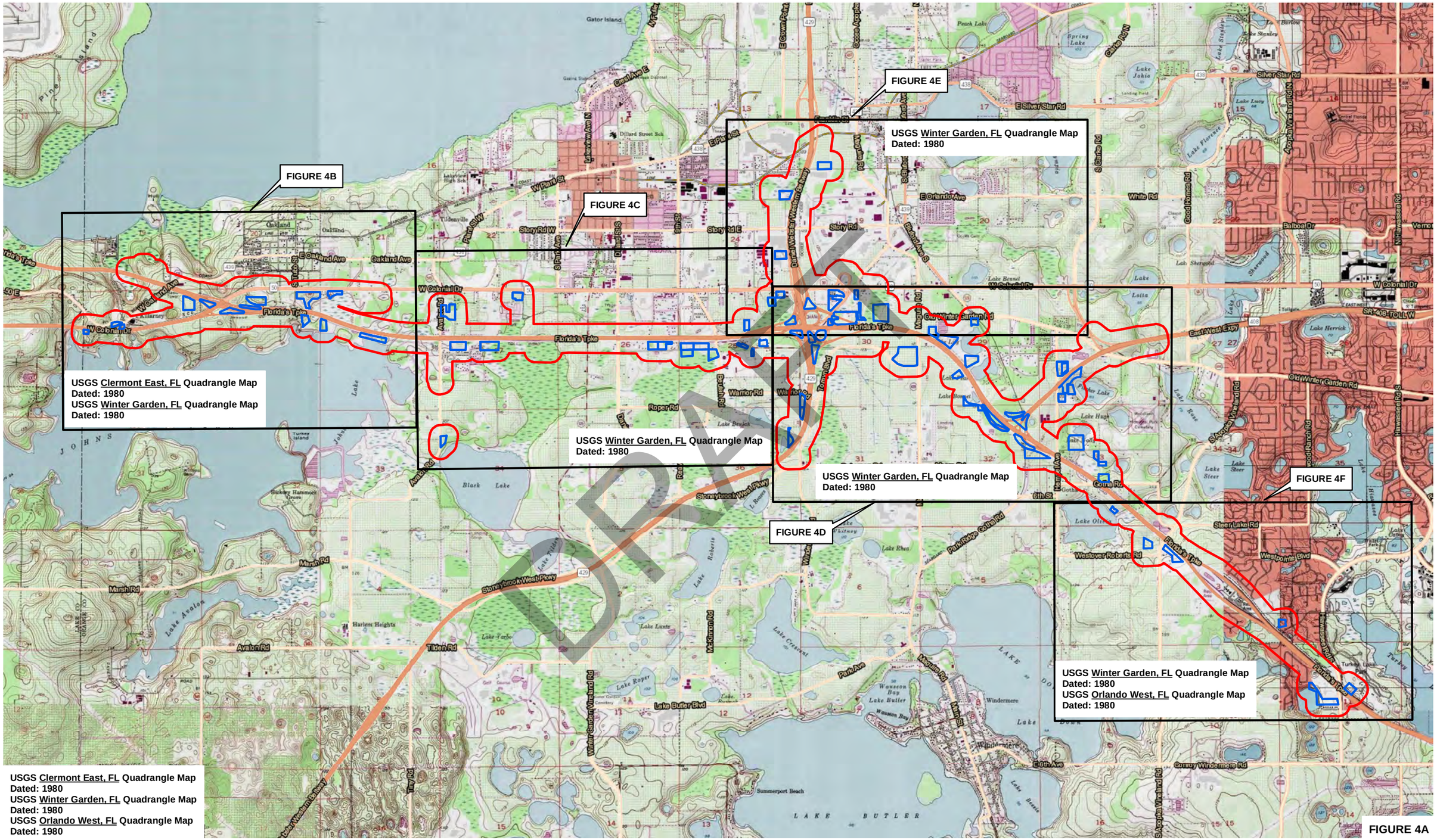

FIGURE 4A

N

0 2,000 4,000

Feet

RICHARD P. McCORMICK, P.G.
P.G. LICENSE NUMBER 2096
GEOTECHNICAL AND ENVIRONMENTAL
CONSULTANTS, INC.
919 LAKE BALDWIN LANE
ORLANDO, FL 32814

STATE OF FLORIDA
DEPARTMENT OF TRANSPORATATION

ROAD NO.	COUNTY	FINANCIAL PROJECT ID
SR 91	LAKE ORANGE	444007-1-22-01

USGS QUADRANGLE MAPS

SHEET NO.

T:\J4471GE FTE PD&E from SR 408 to SR 50 RS&H\Environmental\7 CADD Files\Updated Files\4471E QUAD 1A.mxd 1/31/2023



USGS Clermont East, FL Quadrangle Map
Dated: 1980
USGS Winter Garden, FL Quadrangle Map
Dated: 1980
USGS Orlando West, FL Quadrangle Map
Dated: 1980

FIGURE 4B

N

0 500 1,000
Feet

RICHARD P. McCORMICK, P.G.
P.G. LICENSE NUMBER 2096
GEOTECHNICAL AND ENVIRONMENTAL CONSULTANTS, INC.
919 LAKE BALDWIN LANE
ORLANDO, FL 32814

STATE OF FLORIDA DEPARTMENT OF TRANSPORATATION		
ROAD NO.	COUNTY	FINANCIAL PROJECT ID
SR 91	LAKE ORANGE	444007-1-22-01

USGS QUADRANGLE MAPS

SHEET NO.

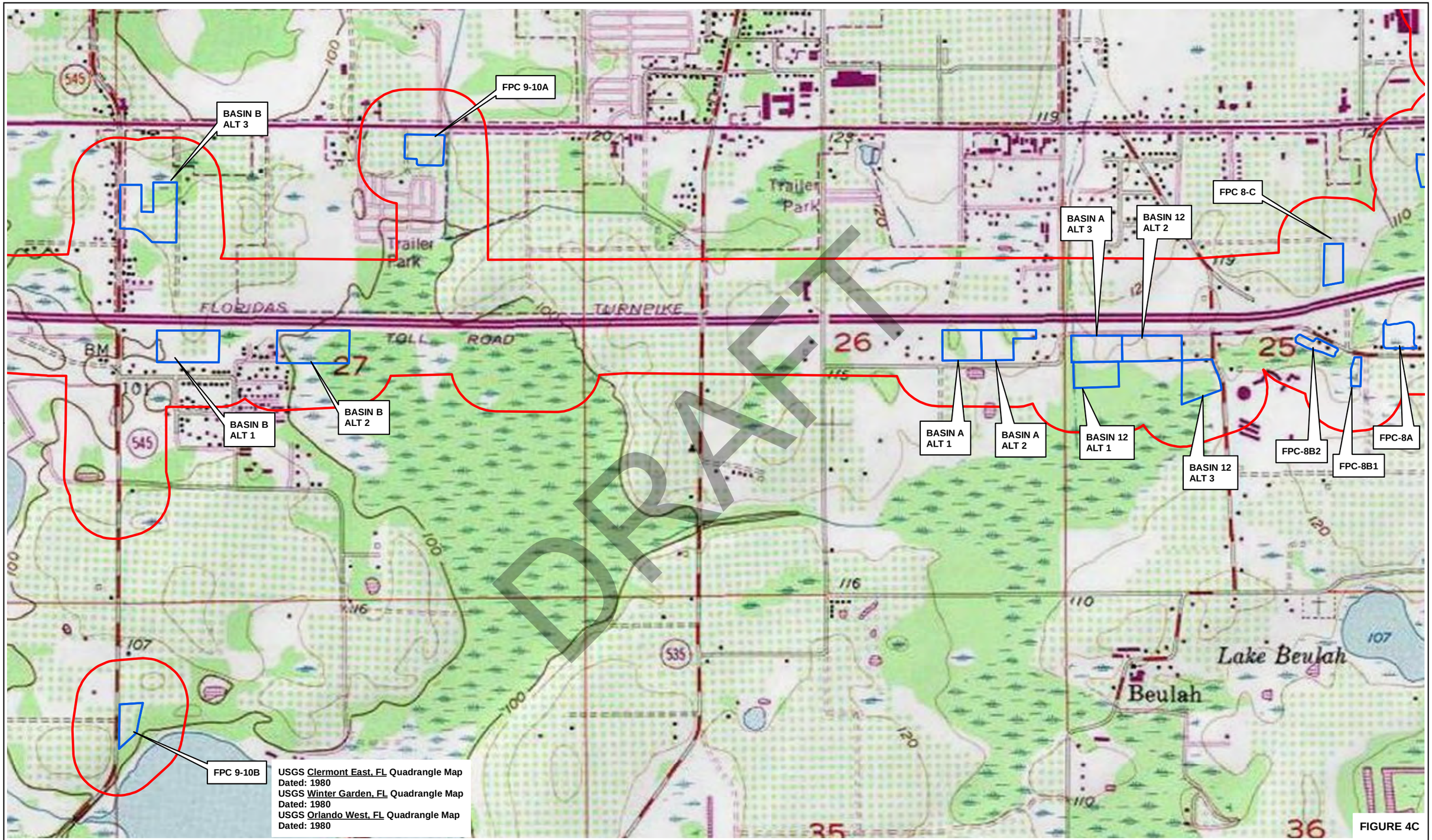

USGS Clermont East, FL Quadrangle Map
Dated: 1980
USGS Winter Garden, FL Quadrangle Map
Dated: 1980
USGS Orlando West, FL Quadrangle Map
Dated: 1980

DRAFT

FIGURE 4C

N

0 500 1,000
Feet

RICHARD P. McCORMICK, P.G.
P.G. LICENSE NUMBER 2096
GEOTECHNICAL AND ENVIRONMENTAL CONSULTANTS, INC.
919 LAKE BALDWIN LANE
ORLANDO, FL 32814

STATE OF FLORIDA
DEPARTMENT OF TRANSPORATATION

ROAD NO.	COUNTY	FINANCIAL PROJECT ID
SR 91	LAKE ORANGE	444007-1-22-01

USGS QUADRANGLE MAPS

SHEET NO.

T:\J4471GE FTE PD&E from SR 408 to SR 50 RS&H\Environmental\7 CADD Files\Updated Files\4471E QUAD 1C.mxd 1/31/2023

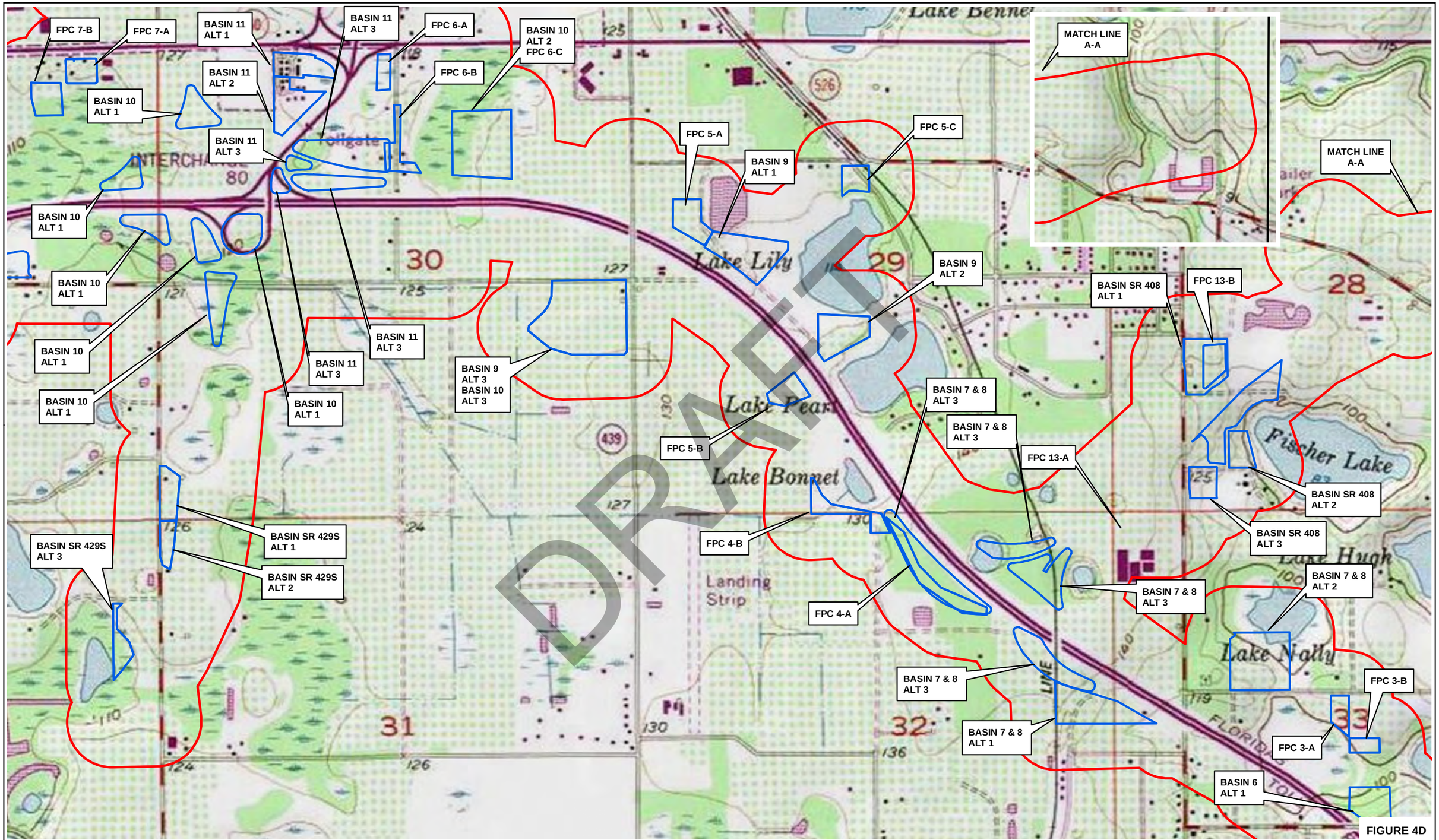

FIGURE 4D

USGS XXXX, FL Quadrangle Map
Dated: XXXX

N

0 500 1,000
Feet

RICHARD P. McCORMICK, P.G.
P.G. LICENSE NUMBER 2096
GEOTECHNICAL AND ENVIRONMENTAL CONSULTANTS, INC.
919 LAKE BALDWIN LANE
ORLANDO, FL 32814

STATE OF FLORIDA
DEPARTMENT OF TRANSPORATATION

ROAD NO.	COUNTY	FINANCIAL PROJECT ID
SR 91	LAKE ORANGE	444007-1-22-01

USGS QUADRANGLE MAPS

SHEET NO.

T:\J4471GE FTE PD&E from SR 408 to SR 50 RS&H\Environmental\7 CADD Files\Updated Files\4471E QUAD 1D.mxd 1/31/2023

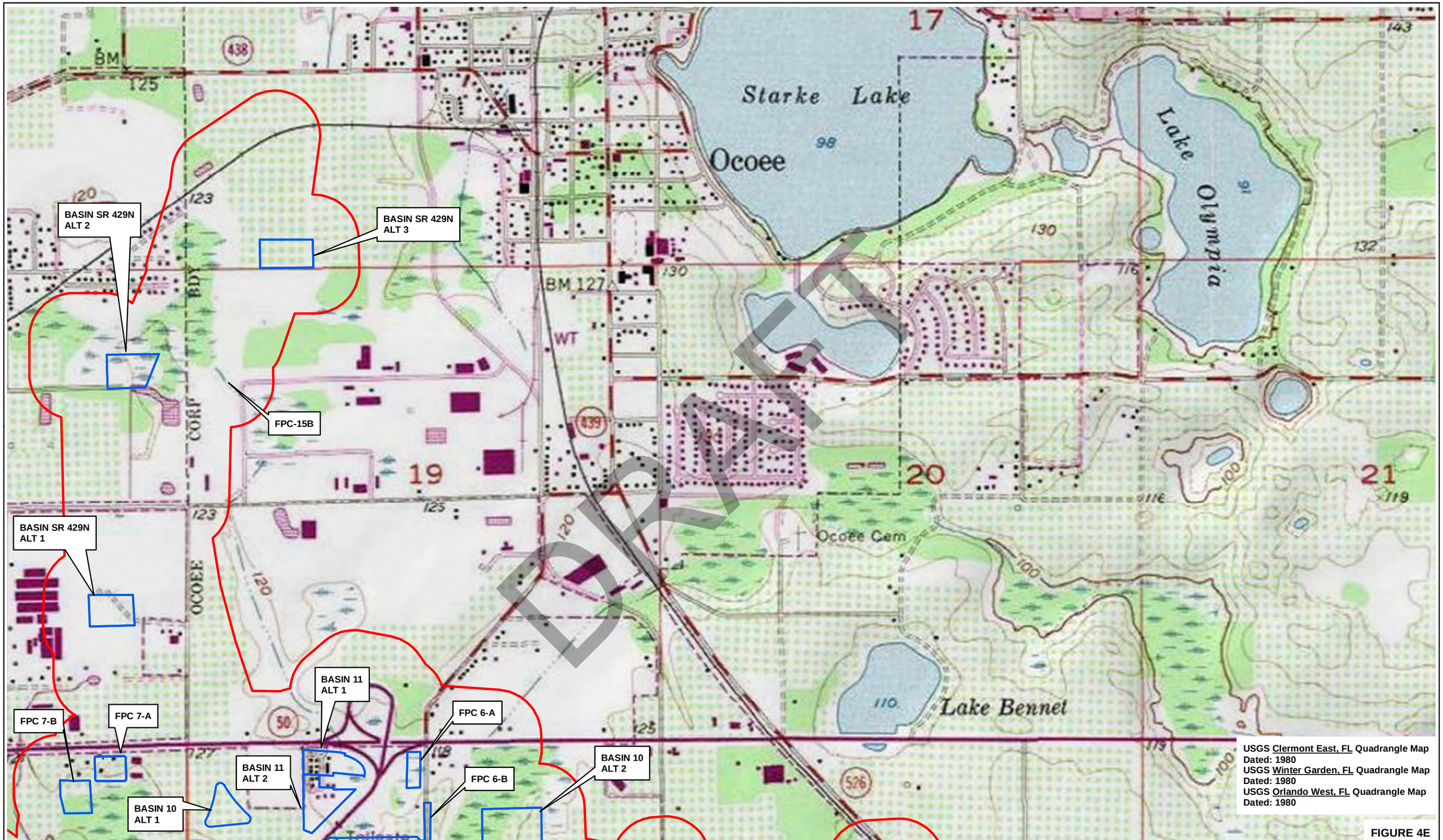

DRAFT

FIGURE 4E

N

0 500 1,000
Feet

RICHARD P. McCORMICK, P.G.
P.G. LICENSE NUMBER 2096
GEOTECHNICAL AND ENVIRONMENTAL CONSULTANTS, INC.
919 LAKE BALDWIN LANE
ORLANDO, FL 32814

STATE OF FLORIDA
DEPARTMENT OF TRANSPORATATION

ROAD NO.	COUNTY	FINANCIAL PROJECT ID
SR 91	LAKE ORANGE	444007-1-22-01

USGS QUADRANGLE MAPS

SHEET NO.

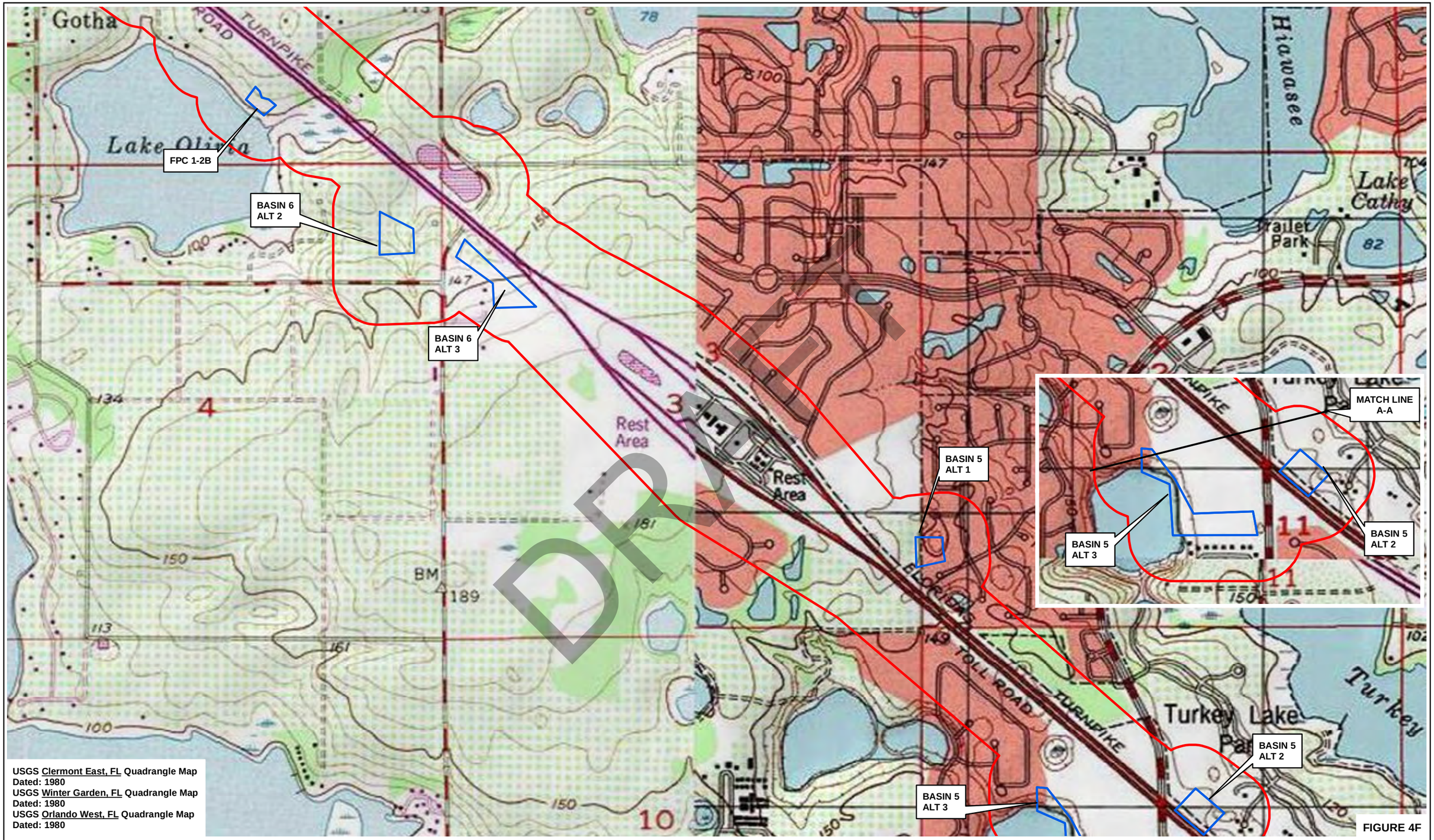

USGS Clermont East, FL Quadrangle Map
Dated: 1980
USGS Winter Garden, FL Quadrangle Map
Dated: 1980
USGS Orlando West, FL Quadrangle Map
Dated: 1980

FIGURE 4F

N

0 500 1,000
Feet

RICHARD P. McCORMICK, P.G.
P.G. LICENSE NUMBER 2096
GEOTECHNICAL AND ENVIRONMENTAL
CONSULTANTS, INC.
919 LAKE BALDWIN LANE
ORLANDO, FL 32814

STATE OF FLORIDA DEPARTMENT OF TRANSPORATATION		
ROAD NO.	COUNTY	FINANCIAL PROJECT ID
SR 91	LAKE ORANGE	444007-1-22-01

USGS QUADRANGLE MAPS

SHEET NO.

T:\J4471GE FTE PD&E from SR 408 to SR 50 RS&H\Environmental\7 CADD Files\Updated Files\4471E QUAD 1F.mxd 1/31/2023

FIGURE 5B

FIGURE 5C

FIGURE 5E

FIGURE 5F

FIGURE 5D

FIGURE 5A

N

0 2,000 4,000

Feet

RICHARD P. McCORMICK, P.G.
P.G. LICENSE NUMBER 2096
GEOTECHNICAL AND ENVIRONMENTAL
CONSULTANTS, INC.
919 LAKE BALDWIN LANE
ORLANDO, FL 32814

STATE OF FLORIDA
DEPARTMENT OF TRANSPORATATION

ROAD NO.	COUNTY	FINANCIAL PROJECT ID
SR 91	LAKE ORANGE	444007-1-22-01

NRCS SOIL SURVEY MAP

SHEET NO.

T:\J4471GE FTE PD&E from SR 408 to SR 50 RS&H\Environmental\7 CADD Files\Updated Files\4471E NRCS 3A.mxd 1/31/2023

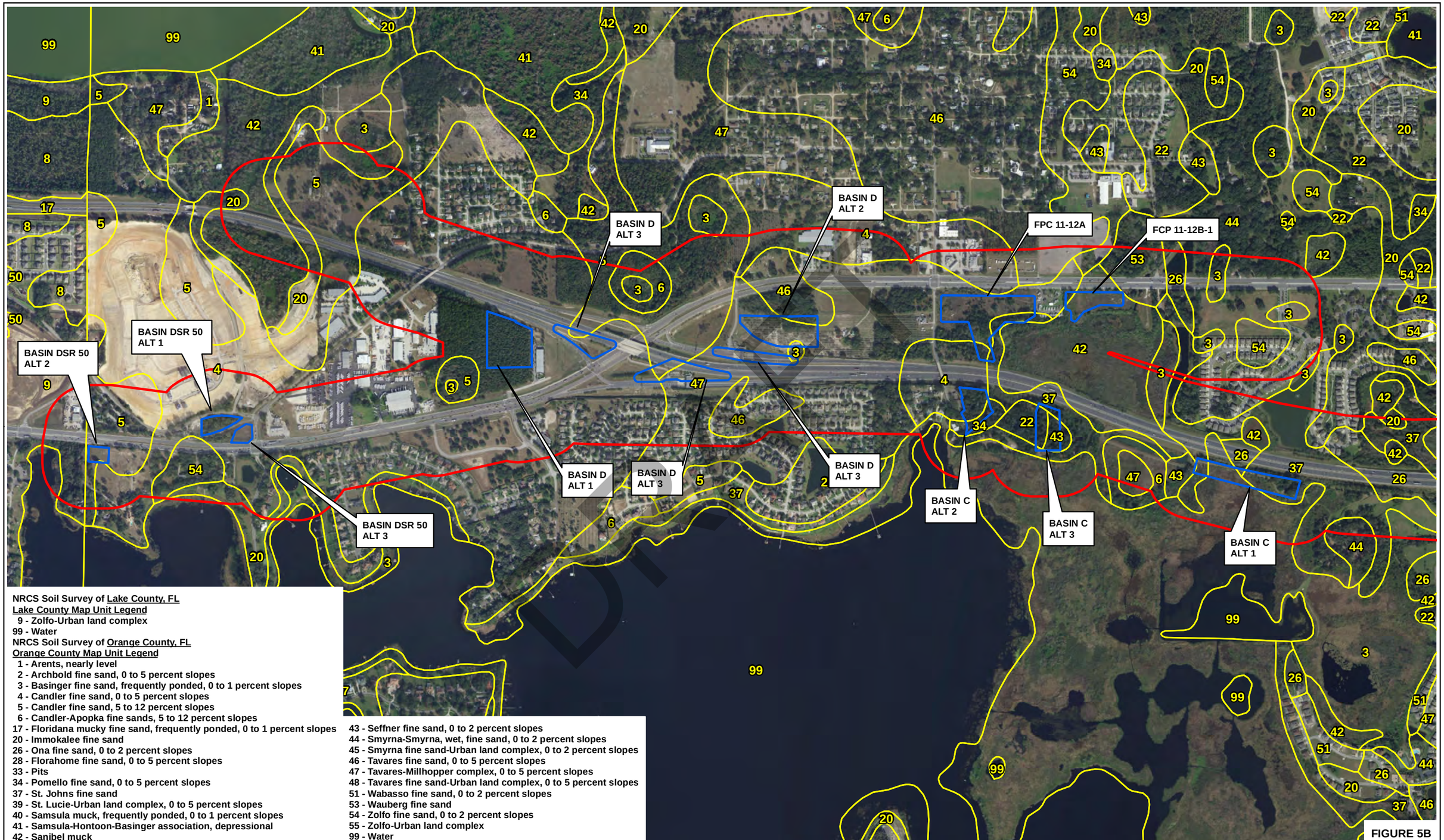

NRCS Soil Survey of Lake County, FL
Lake County Map Unit Legend
9 - Zolfo-Urban land complex
99 - Water
NRCS Soil Survey of Orange County, FL
Orange County Map Unit Legend
1 - Arents, nearly level
2 - Archbold fine sand, 0 to 5 percent slopes
3 - Basinger fine sand, frequently ponded, 0 to 1 percent slopes
4 - Candler fine sand, 0 to 5 percent slopes
5 - Candler fine sand, 5 to 12 percent slopes
6 - Candler-Apopka fine sands, 5 to 12 percent slopes
17 - Floridana mucky fine sand, frequently ponded, 0 to 1 percent slopes
20 - Immokalee fine sand
26 - Ona fine sand, 0 to 2 percent slopes
28 - Florahome fine sand, 0 to 5 percent slopes
33 - Pits
34 - Pomello fine sand, 0 to 5 percent slopes
37 - St. Johns fine sand
39 - St. Lucie-Urban land complex, 0 to 5 percent slopes
40 - Samsula muck, frequently ponded, 0 to 1 percent slopes
41 - Samsula-Hontoon-Basinger association, depressional
42 - Sanibel muck
43 - Seffner fine sand, 0 to 2 percent slopes
44 - Smyrna-Smyrna, wet, fine sand, 0 to 2 percent slopes
45 - Smyrna fine sand-Urban land complex, 0 to 2 percent slopes
46 - Tavares fine sand, 0 to 5 percent slopes
47 - Tavares-Millhopper complex, 0 to 5 percent slopes
48 - Tavares fine sand-Urban land complex, 0 to 5 percent slopes
51 - Wabasso fine sand, 0 to 2 percent slopes
53 - Wauberg fine sand
54 - Zolfo fine sand, 0 to 2 percent slopes
55 - Zolfo-Urban land complex
99 - Water

FIGURE 5B

N
0 500 1,000
Feet

RICHARD P. McCORMICK, P.G.
P.G. LICENSE NUMBER 2096
GEOTECHNICAL AND ENVIRONMENTAL CONSULTANTS, INC.
919 LAKE BALDWIN LANE
ORLANDO, FL 32814

STATE OF FLORIDA
DEPARTMENT OF TRANSPORATATION

ROAD NO.	COUNTY	FINANCIAL PROJECT ID
SR 91	LAKE ORANGE	444007-1-22-01

NRCS SOIL SURVEY MAP

SHEET NO.

T:\J4471GE FTE PD&E from SR 408 to SR 50 RS&H\Environmental\7 CADD Files\Updated Files\4471E NRCS 3B.mxd 1/31/2023

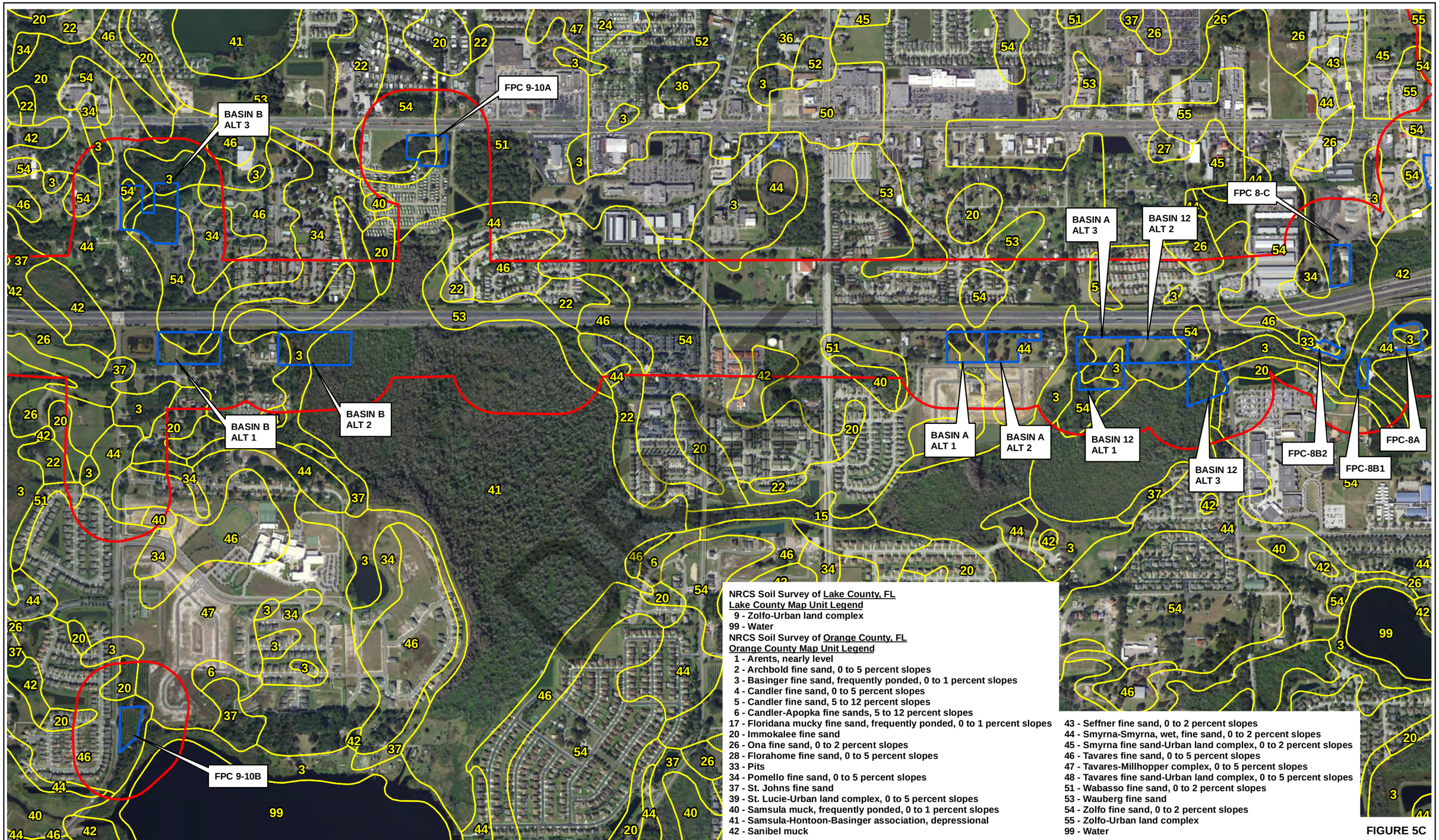

NRCS Soil Survey of Lake County, FL
Lake County Map Unit Legend
9 - Zolfo-Urban land complex
99 - Water

NRCS Soil Survey of Orange County, FL
Orange County Map Unit Legend
1 - Arents, nearly level
2 - Archbold fine sand, 0 to 5 percent slopes
3 - Basinger fine sand, frequently ponded, 0 to 1 percent slopes
4 - Candler fine sand, 0 to 5 percent slopes
5 - Candler fine sand, 5 to 12 percent slopes
6 - Candler-Apopka fine sands, 5 to 12 percent slopes
17 - Floridana mucky fine sand, frequently ponded, 0 to 1 percent slopes
20 - Immokalee fine sand
26 - Ona fine sand, 0 to 2 percent slopes
28 - Florahome fine sand, 0 to 5 percent slopes
33 - Pits
34 - Pomello fine sand, 0 to 5 percent slopes
37 - St. Johns fine sand
39 - St. Lucie-Urban land complex, 0 to 5 percent slopes
40 - Samsula muck, frequently ponded, 0 to 1 percent slopes
41 - Samsula-Hontoon-Basinger association, depressional
42 - Sanibel muck
43 - Seffner fine sand, 0 to 2 percent slopes
44 - Smyrna-Smyrna, wet, fine sand, 0 to 2 percent slopes
45 - Smyrna fine sand-Urban land complex, 0 to 2 percent slopes
46 - Tavares fine sand, 0 to 5 percent slopes
47 - Tavares-Millhopper complex, 0 to 5 percent slopes
48 - Tavares fine sand-Urban land complex, 0 to 5 percent slopes
51 - Wabasso fine sand, 0 to 2 percent slopes
53 - Wauberg fine sand
54 - Zolfo fine sand, 0 to 2 percent slopes
55 - Zolfo-Urban land complex
99 - Water

FIGURE 5C

N
0 500 1,000
Feet

RICHARD P. McCORMICK, P.G.
P.G. LICENSE NUMBER 2096
GEOTECHNICAL AND ENVIRONMENTAL CONSULTANTS, INC.
919 LAKE BALDWIN LANE
ORLANDO, FL 32814

STATE OF FLORIDA
DEPARTMENT OF TRANSPORATATION

ROAD NO.	COUNTY	FINANCIAL PROJECT ID
SR 91	LAKE ORANGE	444007-1-22-01

NRCS SOIL SURVEY MAP

SHEET NO.

T:\J4471GE FTE PD&E from SR 408 to SR 50 RS&H\Environmental\7 CADD Files\Updated Files\4471E NRCS 3C 1.mxd 1/31/2023

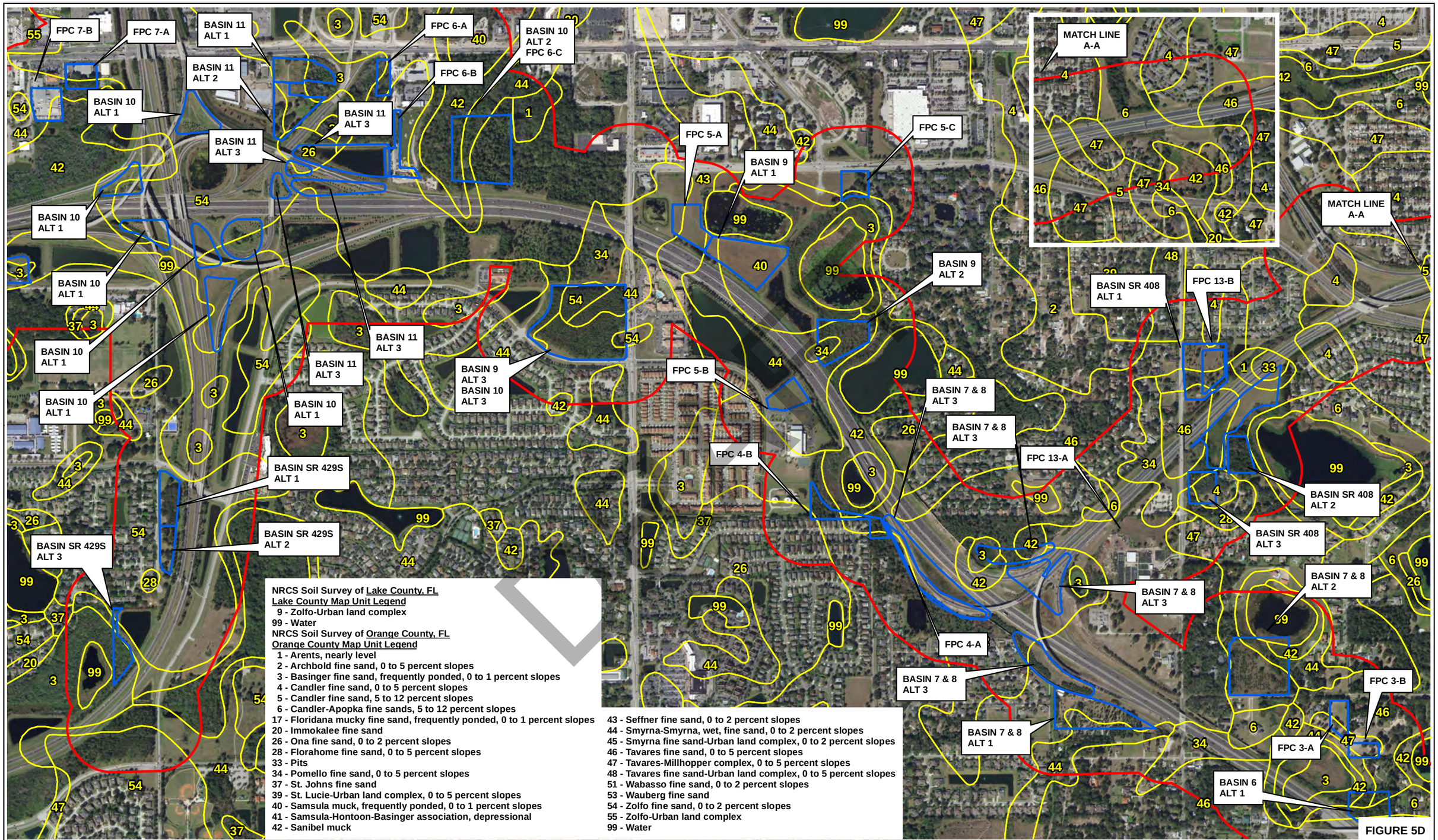

NRCS Soil Survey of Lake County, FL
Lake County Map Unit Legend
9 - Zolfo-Urban land complex
99 - Water
NRCS Soil Survey of Orange County, FL
Orange County Map Unit Legend
1 - Arents, nearly level
2 - Archbold fine sand, 0 to 5 percent slopes
3 - Basinger fine sand, frequently ponded, 0 to 1 percent slopes
4 - Candler fine sand, 0 to 5 percent slopes
5 - Candler fine sand, 5 to 12 percent slopes
6 - Candler-Apopka fine sands, 5 to 12 percent slopes
17 - Floridana mucky fine sand, frequently ponded, 0 to 1 percent slopes
20 - Immokalee fine sand
26 - Ona fine sand, 0 to 2 percent slopes
28 - Florahome fine sand, 0 to 5 percent slopes
33 - Pits
34 - Pomello fine sand, 0 to 5 percent slopes
37 - St. Johns fine sand
39 - St. Lucie-Urban land complex, 0 to 5 percent slopes
40 - Samsula muck, frequently ponded, 0 to 1 percent slopes
41 - Samsula-Hontoon-Basinger association, depressional
42 - Sanibel muck
43 - Seffner fine sand, 0 to 2 percent slopes
44 - Smyrna-Smyrna, wet, fine sand, 0 to 2 percent slopes
45 - Smyrna fine sand-Urban land complex, 0 to 2 percent slopes
46 - Tavares fine sand, 0 to 5 percent slopes
47 - Tavares-Millhopper complex, 0 to 5 percent slopes
48 - Tavares fine sand-Urban land complex, 0 to 5 percent slopes
51 - Wabasso fine sand, 0 to 2 percent slopes
53 - Wauberg fine sand
54 - Zolfo fine sand, 0 to 2 percent slopes
55 - Zolfo-Urban land complex
99 - Water

FIGURE 5D

N

0 500 1,000
Feet

RICHARD P. McCORMICK, P.G.
P.G. LICENSE NUMBER 2096
GEOTECHNICAL AND ENVIRONMENTAL CONSULTANTS, INC.
919 LAKE BALDWIN LANE
ORLANDO, FL 32814

STATE OF FLORIDA
DEPARTMENT OF TRANSPORATATION

ROAD NO.	COUNTY	FINANCIAL PROJECT ID
SR 91	LAKE ORANGE	444007-1-22-01

NRCS SOIL SURVEY MAP

SHEET NO.

T:\J4471GE FTE PD&E from SR 408 to SR 50 RS&H\Environmental\7 CADD Files\Updated Files\4471E NRCS 3D.mxd 1/31/2023

BASIN SR 429N ALT 2

BASIN SR 429N ALT 3

BASIN SR 429N ALT 1

BASIN 11 ALT 1

BASIN 11 ALT 2

BASIN 10 ALT 1

BASIN 10 ALT 2

FPC 7-A

FPC 7-B

FPC 6-A

FPC 6-B

NRCS Soil Survey of Lake County, FL

Lake County Map Unit Legend

9 - Zolfo-Urban land complex
99 - Water

NRCS Soil Survey of Orange County, FL

Orange County Map Unit Legend

1 - Arents, nearly level
2 - Archbold fine sand, 0 to 5 percent slopes
3 - Basinger fine sand, frequently ponded, 0 to 1 percent slopes
4 - Candler fine sand, 0 to 5 percent slopes
5 - Candler fine sand, 5 to 12 percent slopes
6 - Candler-Apopka fine sands, 5 to 12 percent slopes
17 - Floridana mucky fine sand, frequently ponded, 0 to 1 percent slopes
20 - Immokalee fine sand
26 - Ona fine sand, 0 to 2 percent slopes
28 - Florahome fine sand, 0 to 5 percent slopes
33 - Pits
34 - Pomello fine sand, 0 to 5 percent slopes
37 - St. Johns fine sand
39 - St. Lucie-Urban land complex, 0 to 5 percent slopes
40 - Samsula muck, frequently ponded, 0 to 1 percent slopes
41 - Samsula-Hontoon-Basinger association, depressional
42 - Sanibel muck
43 - Seffner fine sand, 0 to 2 percent slopes
44 - Smyrna-Smyrna, wet, fine sand, 0 to 2 percent slopes
45 - Smyrna fine sand-Urban land complex, 0 to 2 percent slopes
46 - Tavares fine sand, 0 to 5 percent slopes
47 - Tavares-Millhopper complex, 0 to 5 percent slopes
48 - Tavares fine sand-Urban land complex, 0 to 5 percent slopes
51 - Wabasso fine sand, 0 to 2 percent slopes
53 - Wauberg fine sand
54 - Zolfo fine sand, 0 to 2 percent slopes
55 - Zolfo-Urban land complex
99 - Water

FIGURE 5E

N

0 500 1,000
Feet

RICHARD P. McCORMICK, P.G.
P.G. LICENSE NUMBER 2096
GEOTECHNICAL AND ENVIRONMENTAL CONSULTANTS, INC.
919 LAKE BALDWIN LANE
ORLANDO, FL 32814

STATE OF FLORIDA
DEPARTMENT OF TRANSPORATATION

ROAD NO.	COUNTY	FINANCIAL PROJECT ID
SR 91	LAKE ORANGE	444007-1-22-01

NRCS SOIL SURVEY MAP

SHEET NO.

T:\J4471GE FTE PD&E from SR 408 to SR 50 RS&H\Environmental\7 CADD Files\Updated Files\4471E NRCS 3E.mxd 1/31/2023

FPC 1-2B

BASIN 6 ALT 2

BASIN 6 ALT 3

BASIN 5 ALT 1

BASIN 5 ALT 3

BASIN 5 ALT 2

MATCH LINE A-A

MATCH LINE A-A

BASIN 5 ALT 3

BASIN 5 ALT 2

NRCS Soil Survey of Lake County, FL

Lake County Map Unit Legend

9 - Zolfo-Urban land complex
99 - Water

NRCS Soil Survey of Orange County, FL

Orange County Map Unit Legend

1 - Arents, nearly level
2 - Archbold fine sand, 0 to 5 percent slopes
3 - Basinger fine sand, frequently ponded, 0 to 1 percent slopes
4 - Candler fine sand, 0 to 5 percent slopes
5 - Candler fine sand, 5 to 12 percent slopes
6 - Candler-Apopka fine sands, 5 to 12 percent slopes
17 - Floridana mucky fine sand, frequently ponded, 0 to 1 percent slopes
20 - Immokalee fine sand
26 - Ona fine sand, 0 to 2 percent slopes
28 - Florahome fine sand, 0 to 5 percent slopes
33 - Pits
34 - Pomello fine sand, 0 to 5 percent slopes
37 - St. Johns fine sand
39 - St. Lucie-Urban land complex, 0 to 5 percent slopes
40 - Samsula muck, frequently ponded, 0 to 1 percent slopes
41 - Samsula-Hontoon-Basinger association, depressional
42 - Sanibel muck
43 - Seffner fine sand, 0 to 2 percent slopes
44 - Smyrna-Smyrna, wet, fine sand, 0 to 2 percent slopes
45 - Smyrna fine sand-Urban land complex, 0 to 2 percent slopes
46 - Tavares fine sand, 0 to 5 percent slopes
47 - Tavares-Millhopper complex, 0 to 5 percent slopes
48 - Tavares fine sand-Urban land complex, 0 to 5 percent slopes
51 - Wabasso fine sand, 0 to 2 percent slopes
53 - Wauberg fine sand
54 - Zolfo fine sand, 0 to 2 percent slopes
55 - Zolfo-Urban land complex
99 - Water

N

0 500 1,000
Feet

FIGURE 5F

RICHARD P. McCORMICK, P.G.
P.G. LICENSE NUMBER 2096
GEOTECHNICAL AND ENVIRONMENTAL CONSULTANTS, INC.
919 LAKE BALDWIN LANE
ORLANDO, FL 32814

STATE OF FLORIDA
DEPARTMENT OF TRANSPORATATION

ROAD NO.	COUNTY	FINANCIAL PROJECT ID
SR 91	LAKE ORANGE	444007-1-22-01

NRCS SOIL SURVEY MAP

SHEET NO.

FIGURE 6E

FIGURE 6B

FIGURE 6C

FIGURE 6F

FIGURE 6D

FIGURE 6A

N

0 2,000 4,000

Feet

RICHARD P. McCORMICK, P.G.
P.G. LICENSE NUMBER 2096
GEOTECHNICAL AND ENVIRONMENTAL CONSULTANTS, INC.
919 LAKE BALDWIN LANE
ORLANDO, FL 32814

STATE OF FLORIDA
DEPARTMENT OF TRANSPORATATION

ROAD NO.	COUNTY	FINANCIAL PROJECT ID
SR 91	LAKE ORANGE	444007-1-22-01

LAND USE MAP

SHEET NO.

T:\J4471GE FTE PD&E from SR 408 to SR 50 RS&H\Environmental\7 CADD Files\Updated Files\4471E LU 2A.mxd 1/31/2023

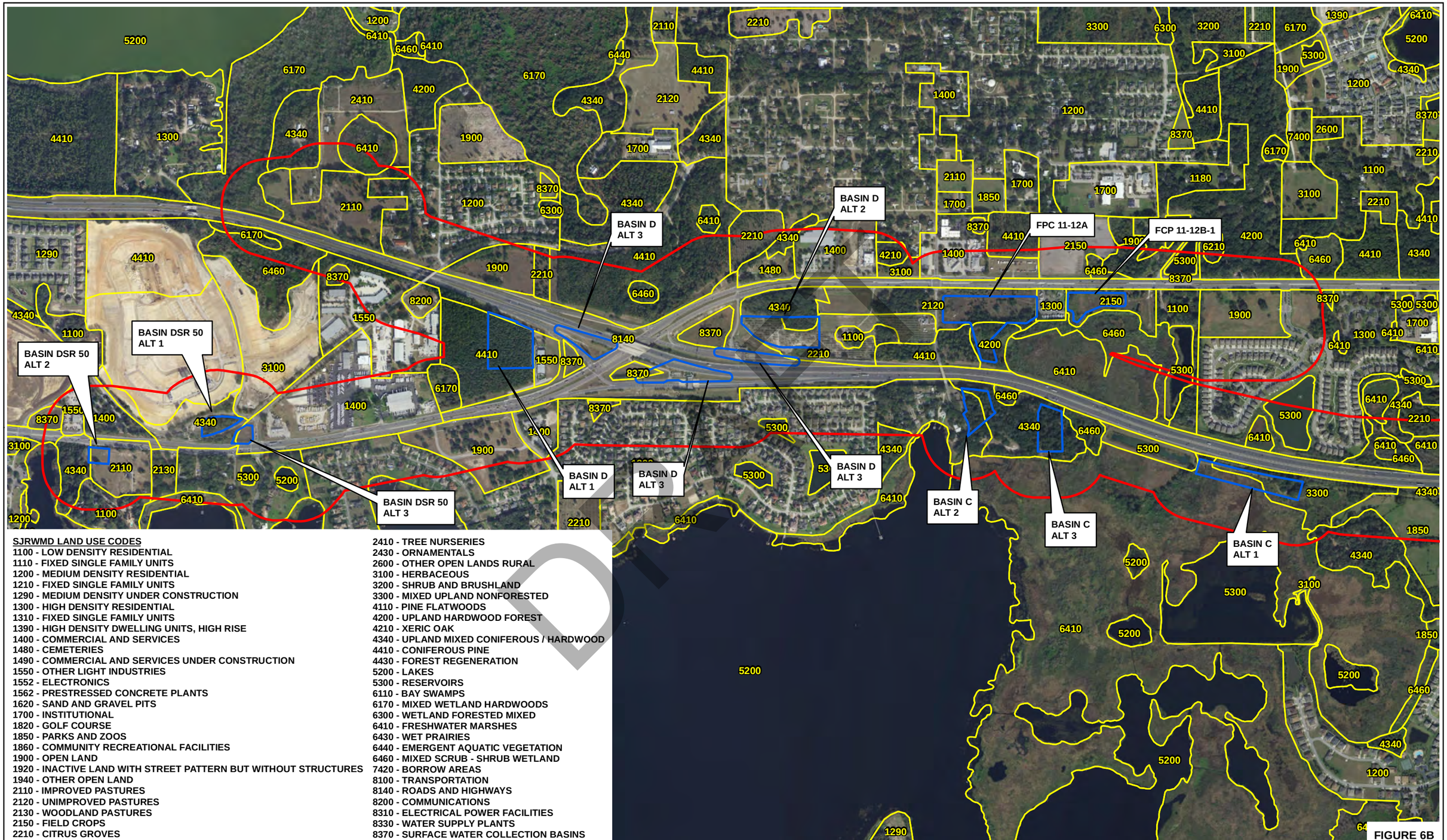

SJRWMD LAND USE CODES

1100 - LOW DENSITY RESIDENTIAL
1110 - FIXED SINGLE FAMILY UNITS
1200 - MEDIUM DENSITY RESIDENTIAL
1210 - FIXED SINGLE FAMILY UNITS
1290 - MEDIUM DENSITY UNDER CONSTRUCTION
1300 - HIGH DENSITY RESIDENTIAL
1310 - FIXED SINGLE FAMILY UNITS
1390 - HIGH DENSITY DWELLING UNITS, HIGH RISE
1400 - COMMERCIAL AND SERVICES
1480 - CEMETERIES
1490 - COMMERCIAL AND SERVICES UNDER CONSTRUCTION
1550 - OTHER LIGHT INDUSTRIES
1552 - ELECTRONICS
1562 - PRESTRESSED CONCRETE PLANTS
1620 - SAND AND GRAVEL PITS
1700 - INSTITUTIONAL
1820 - GOLF COURSE
1850 - PARKS AND ZOOS
1860 - COMMUNITY RECREATIONAL FACILITIES
1900 - OPEN LAND
1920 - INACTIVE LAND WITH STREET PATTERN BUT WITHOUT STRUCTURES
1940 - OTHER OPEN LAND
2110 - IMPROVED PASTURES
2120 - UNIMPROVED PASTURES
2130 - WOODLAND PASTURES
2150 - FIELD CROPS
2210 - CITRUS GROVES
2410 - TREE NURSERIES
2430 - ORNAMENTALS
2600 - OTHER OPEN LANDS RURAL
3100 - HERBACEOUS
3200 - SHRUB AND BRUSHLAND
3300 - MIXED UPLAND NONFORESTED
4110 - PINE FLATWOODS
4200 - UPLAND HARDWOOD FOREST
4210 - XERIC OAK
4340 - UPLAND MIXED CONIFEROUS / HARDWOOD
4410 - CONIFEROUS PINE
4430 - FOREST REGENERATION
5200 - LAKES
5300 - RESERVOIRS
6110 - BAY SWAMPS
6170 - MIXED WETLAND HARDWOODS
6300 - WETLAND FORESTED MIXED
6410 - FRESHWATER MARSHES
6430 - WET PRAIRIES
6440 - EMERGENT AQUATIC VEGETATION
6460 - MIXED SCRUB - SHRUB WETLAND
7420 - BORROW AREAS
8100 - TRANSPORTATION
8140 - ROADS AND HIGHWAYS
8200 - COMMUNICATIONS
8310 - ELECTRICAL POWER FACILITIES
8330 - WATER SUPPLY PLANTS
8370 - SURFACE WATER COLLECTION BASINS

DRAFT

FIGURE 6B

N

0 500 1,000
Feet

RICHARD P. McCORMICK, P.G.
P.G. LICENSE NUMBER 2096
GEOTECHNICAL AND ENVIRONMENTAL CONSULTANTS, INC.
919 LAKE BALDWIN LANE
ORLANDO, FL 32814

STATE OF FLORIDA
DEPARTMENT OF TRANSPORATATION

ROAD NO.	COUNTY	FINANCIAL PROJECT ID
SR 91	LAKE ORANGE	444007-1-22-01

LAND USE MAP

SHEET NO.

T:\J4471GE FTE PD&E from SR 408 to SR 50 RS&H\Environmental\7 CADD Files\Updated Files\4471E LU 2B.mxd 1/31/2023

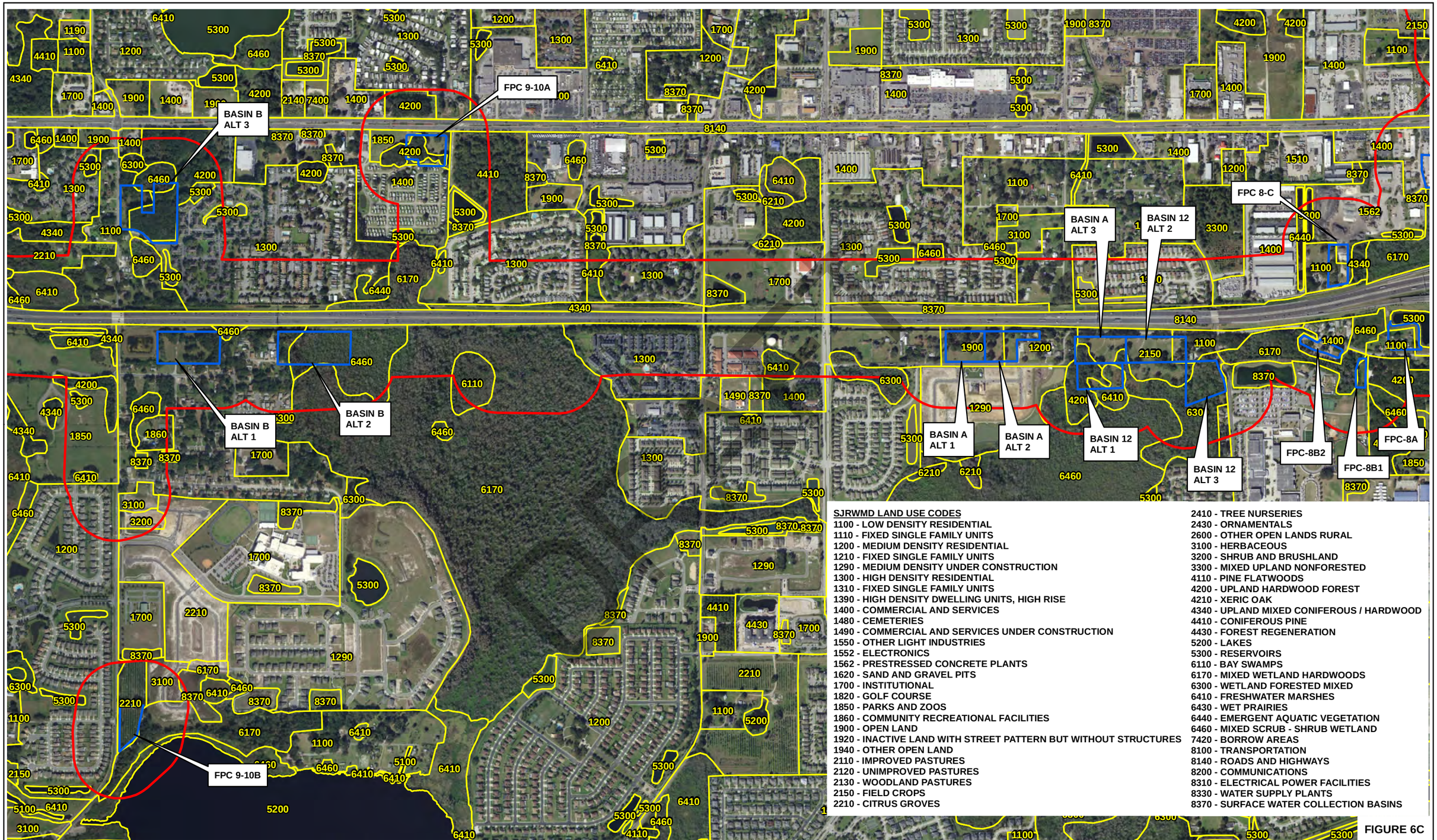

SJRWMD LAND USE CODES

1100 - LOW DENSITY RESIDENTIAL
1110 - FIXED SINGLE FAMILY UNITS
1200 - MEDIUM DENSITY RESIDENTIAL
1210 - FIXED SINGLE FAMILY UNITS
1290 - MEDIUM DENSITY UNDER CONSTRUCTION
1300 - HIGH DENSITY RESIDENTIAL
1310 - FIXED SINGLE FAMILY UNITS
1390 - HIGH DENSITY DWELLING UNITS, HIGH RISE
1400 - COMMERCIAL AND SERVICES
1480 - CEMETERIES
1490 - COMMERCIAL AND SERVICES UNDER CONSTRUCTION
1550 - OTHER LIGHT INDUSTRIES
1552 - ELECTRONICS
1562 - PRESTRESSED CONCRETE PLANTS
1620 - SAND AND GRAVEL PITS
1700 - INSTITUTIONAL
1820 - GOLF COURSE
1850 - PARKS AND ZOOS
1860 - COMMUNITY RECREATIONAL FACILITIES
1900 - OPEN LAND
1920 - INACTIVE LAND WITH STREET PATTERN BUT WITHOUT STRUCTURES
1940 - OTHER OPEN LAND
2110 - IMPROVED PASTURES
2120 - UNIMPROVED PASTURES
2130 - WOODLAND PASTURES
2150 - FIELD CROPS
2210 - CITRUS GROVES
2410 - TREE NURSERIES
2430 - ORNAMENTALS
2600 - OTHER OPEN LANDS RURAL
3100 - HERBACEOUS
3200 - SHRUB AND BRUSHLAND
3300 - MIXED UPLAND NONFORESTED
4110 - PINE FLATWOODS
4200 - UPLAND HARDWOOD FOREST
4210 - XERIC OAK
4340 - UPLAND MIXED CONIFEROUS / HARDWOOD
4410 - CONIFEROUS PINE
4430 - FOREST REGENERATION
5200 - LAKES
5300 - RESERVOIRS
6110 - BAY SWAMPS
6170 - MIXED WETLAND HARDWOODS
6300 - WETLAND FORESTED MIXED
6410 - FRESHWATER MARSHES
6430 - WET PRAIRIES
6440 - EMERGENT AQUATIC VEGETATION
6460 - MIXED SCRUB - SHRUB WETLAND
7420 - BORROW AREAS
8100 - TRANSPORTATION
8140 - ROADS AND HIGHWAYS
8200 - COMMUNICATIONS
8310 - ELECTRICAL POWER FACILITIES
8330 - WATER SUPPLY PLANTS
8370 - SURFACE WATER COLLECTION BASINS

FIGURE 6C

N

0 500 1,000
Feet

RICHARD P. McCORMICK, P.G.
P.G. LICENSE NUMBER 2096
GEOTECHNICAL AND ENVIRONMENTAL CONSULTANTS, INC.
919 LAKE BALDWIN LANE
ORLANDO, FL 32814

STATE OF FLORIDA
DEPARTMENT OF TRANSPORATATION

ROAD NO.	COUNTY	FINANCIAL PROJECT ID
SR 91	LAKE ORANGE	444007-1-22-01

LAND USE MAP

SHEET NO.

T:\J4471GE FTE PD&E from SR 408 to SR 50 RS&H\Environmental\7 CADD Files\Updated Files\4471E LU 2C.mxd 1/31/2023

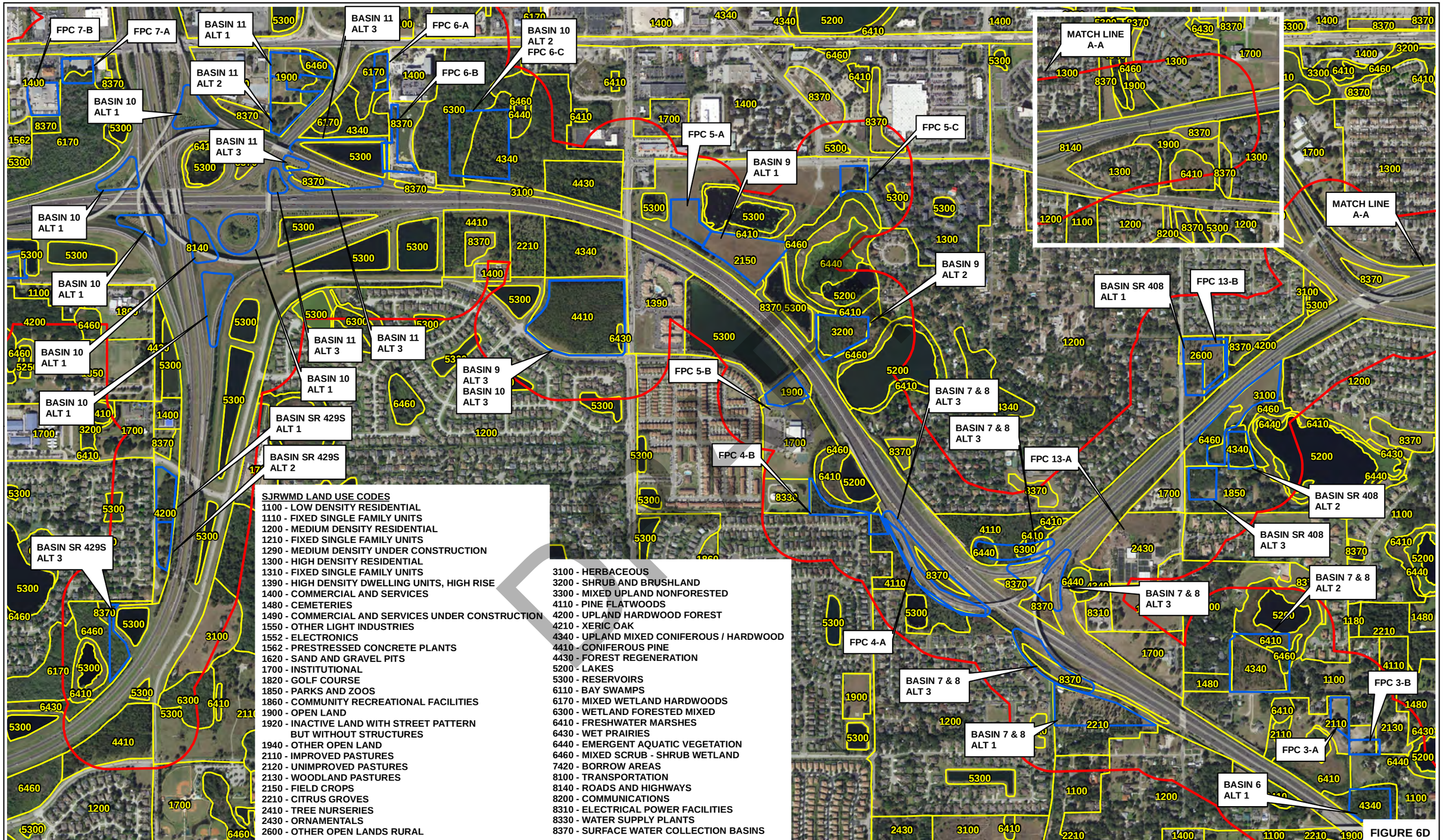

SJRWMD LAND USE CODES

1100 - LOW DENSITY RESIDENTIAL
1110 - FIXED SINGLE FAMILY UNITS
1200 - MEDIUM DENSITY RESIDENTIAL
1210 - FIXED SINGLE FAMILY UNITS
1290 - MEDIUM DENSITY UNDER CONSTRUCTION
1300 - HIGH DENSITY RESIDENTIAL
1310 - FIXED SINGLE FAMILY UNITS
1390 - HIGH DENSITY DWELLING UNITS, HIGH RISE
1400 - COMMERCIAL AND SERVICES
1480 - CEMETERIES
1490 - COMMERCIAL AND SERVICES UNDER CONSTRUCTION
1550 - OTHER LIGHT INDUSTRIES
1552 - ELECTRONICS
1562 - PRESTRESSED CONCRETE PLANTS
1620 - SAND AND GRAVEL PITS
1700 - INSTITUTIONAL
1820 - GOLF COURSE
1850 - PARKS AND ZOOS
1860 - COMMUNITY RECREATIONAL FACILITIES
1900 - OPEN LAND
1920 - INACTIVE LAND WITH STREET PATTERN BUT WITHOUT STRUCTURES
1940 - OTHER OPEN LAND
2110 - IMPROVED PASTURES
2120 - UNIMPROVED PASTURES
2130 - WOODLAND PASTURES
2150 - FIELD CROPS
2210 - CITRUS GROVES
2410 - TREE NURSERIES
2430 - ORNAMENTALS
2600 - OTHER OPEN LANDS RURAL

3100 - HERBACEOUS
3200 - SHRUB AND BRUSHLAND
3300 - MIXED UPLAND NONFORESTED
4110 - PINE FLATWOODS
4200 - UPLAND HARDWOOD FOREST
4210 - XERIC OAK
4340 - UPLAND MIXED CONIFEROUS / HARDWOOD
4410 - CONIFEROUS PINE
4430 - FOREST REGENERATION
5200 - LAKES
5300 - RESERVOIRS
6110 - BAY SWAMPS
6170 - MIXED WETLAND HARDWOODS
6300 - WETLAND FORESTED MIXED
6410 - FRESHWATER MARSHES
6430 - WET PRAIRIES
6440 - EMERGENT AQUATIC VEGETATION
6460 - MIXED SCRUB - SHRUB WETLAND
7420 - BORROW AREAS
8100 - TRANSPORTATION
8140 - ROADS AND HIGHWAYS
8200 - COMMUNICATIONS
8310 - ELECTRICAL POWER FACILITIES
8330 - WATER SUPPLY PLANTS
8370 - SURFACE WATER COLLECTION BASINS

FIGURE 6D

N

0 500 1,000
Feet

RICHARD P. McCORMICK, P.G.
P.G. LICENSE NUMBER 2096
GEOTECHNICAL AND ENVIRONMENTAL CONSULTANTS, INC.
919 LAKE BALDWIN LANE
ORLANDO, FL 32814

STATE OF FLORIDA
DEPARTMENT OF TRANSPORATATION

ROAD NO.	COUNTY	FINANCIAL PROJECT ID
SR 91	LAKE ORANGE	444007-1-22-01

LAND USE MAP

SHEET NO.

T:\J4471GE FTE PD&E from SR 408 to SR 50 RS&H\Environmental\7 CADD Files\Updated Files\4471E LU 2D.mxd 1/31/2023

BASIN SR 429N ALT 2

BASIN SR 429N ALT 3

BASIN SR 429N ALT 1

BASIN 11 ALT 1

BASIN 11 ALT 2

BASIN 10 ALT 1

BASIN 10 ALT 2

FPC 7-A

FPC 7-B

FPC 6-A

FPC 6-B

SJRWMD LAND USE CODES

1100 - LOW DENSITY RESIDENTIAL
1110 - FIXED SINGLE FAMILY UNITS
1200 - MEDIUM DENSITY RESIDENTIAL
1210 - FIXED SINGLE FAMILY UNITS
1290 - MEDIUM DENSITY UNDER CONSTRUCTION
1300 - HIGH DENSITY RESIDENTIAL
1310 - FIXED SINGLE FAMILY UNITS
1390 - HIGH DENSITY DWELLING UNITS, HIGH RISE
1400 - COMMERCIAL AND SERVICES
1480 - CEMETERIES
1490 - COMMERCIAL AND SERVICES UNDER CONSTRUCTION
1550 - OTHER LIGHT INDUSTRIES
1552 - ELECTRONICS
1562 - PRESTRESSED CONCRETE PLANTS
1620 - SAND AND GRAVEL PITS
1700 - INSTITUTIONAL
1820 - GOLF COURSE
1850 - PARKS AND ZOOS
1860 - COMMUNITY RECREATIONAL FACILITIES
1900 - OPEN LAND
1920 - INACTIVE LAND WITH STREET PATTERN BUT WITHOUT STRUCTURES
1940 - OTHER OPEN LAND
2110 - IMPROVED PASTURES
2120 - UNIMPROVED PASTURES
2130 - WOODLAND PASTURES
2150 - FIELD CROPS
2210 - CITRUS GROVES
2410 - TREE NURSERIES
2430 - ORNAMENTALS
2600 - OTHER OPEN LANDS RURAL
3100 - HERBACEOUS
3200 - SHRUB AND BRUSHLAND
3300 - MIXED UPLAND NONFORESTED
4110 - PINE FLATWOODS
4200 - UPLAND HARDWOOD FOREST
4210 - XERIC OAK
4340 - UPLAND MIXED CONIFEROUS / HARDWOOD
4410 - CONIFEROUS PINE
4430 - FOREST REGENERATION
5200 - LAKES
5300 - RESERVOIRS
6110 - BAY SWAMPS
6170 - MIXED WETLAND HARDWOODS
6300 - WETLAND FORESTED MIXED
6410 - FRESHWATER MARSHES
6430 - WET PRAIRIES
6440 - EMERGENT AQUATIC VEGETATION
6460 - MIXED SCRUB - SHRUB WETLAND
7420 - BORROW AREAS
8100 - TRANSPORTATION
8140 - ROADS AND HIGHWAYS
8200 - COMMUNICATIONS
8310 - ELECTRICAL POWER FACILITIES
8330 - WATER SUPPLY PLANTS
8370 - SURFACE WATER COLLECTION BASINS

FIGURE 6E

N

0 500 1,000
Feet

RICHARD P. McCORMICK, P.G.
P.G. LICENSE NUMBER 2096
GEOTECHNICAL AND ENVIRONMENTAL CONSULTANTS, INC.
919 LAKE BALDWIN LANE
ORLANDO, FL 32814

STATE OF FLORIDA
DEPARTMENT OF TRANSPORATATION

ROAD NO.	COUNTY	FINANCIAL PROJECT ID
SR 91	LAKE ORANGE	444007-1-22-01

LAND USE MAP

SHEET NO.

T:\J4471GE FTE PD&E from SR 408 to SR 50 RS&H\Environmental\7 CADD Files\Updated Files\4471E LU 2E.mxd 1/31/2023

FPC 1-2B

BASIN 6 ALT 2

BASIN 6 ALT 3

BASIN 5 ALT 1

BASIN 5 ALT 2

BASIN 5 ALT 3

MATCH LINE A-A

MATCH LINE A-A

SJRWMD LAND USE CODES

1100 - LOW DENSITY RESIDENTIAL
1110 - FIXED SINGLE FAMILY UNITS
1200 - MEDIUM DENSITY RESIDENTIAL
1210 - FIXED SINGLE FAMILY UNITS
1290 - MEDIUM DENSITY UNDER CONSTRUCTION
1300 - HIGH DENSITY RESIDENTIAL
1310 - FIXED SINGLE FAMILY UNITS
1390 - HIGH DENSITY DWELLING UNITS, HIGH RISE
1400 - COMMERCIAL AND SERVICES
1480 - CEMETERIES
1490 - COMMERCIAL AND SERVICES UNDER CONSTRUCTION
1550 - OTHER LIGHT INDUSTRIES
1552 - ELECTRONICS
1562 - PRESTRESSED CONCRETE PLANTS
1620 - SAND AND GRAVEL PITS
1700 - INSTITUTIONAL
1820 - GOLF COURSE
1850 - PARKS AND ZOOS
1860 - COMMUNITY RECREATIONAL FACILITIES
1900 - OPEN LAND
1920 - INACTIVE LAND WITH STREET PATTERN BUT WITHOUT STRUCTURES
1940 - OTHER OPEN LAND
2110 - IMPROVED PASTURES
2120 - UNIMPROVED PASTURES
2130 - WOODLAND PASTURES
2150 - FIELD CROPS
2210 - CITRUS GROVES
2410 - TREE NURSERIES
2430 - ORNAMENTALS
2600 - OTHER OPEN LANDS RURAL
3100 - HERBACEOUS
3200 - SHRUB AND BRUSHLAND
3300 - MIXED UPLAND NONFORESTED
4110 - PINE FLATWOODS
4200 - UPLAND HARDWOOD FOREST
4210 - XERIC OAK
4340 - UPLAND MIXED CONIFEROUS / HARDWOOD
4410 - CONIFEROUS PINE
4430 - FOREST REGENERATION
5200 - LAKES
5300 - RESERVOIRS
6110 - BAY SWAMPS
6170 - MIXED WETLAND HARDWOODS
6300 - WETLAND FORESTED MIXED
6410 - FRESHWATER MARSHES
6430 - WET PRAIRIES
6440 - EMERGENT AQUATIC VEGETATION
6460 - MIXED SCRUB - SHRUB WETLAND
7420 - BORROW AREAS
8100 - TRANSPORTATION
8140 - ROADS AND HIGHWAYS
8200 - COMMUNICATIONS
8310 - ELECTRICAL POWER FACILITIES
8330 - WATER SUPPLY PLANTS
8370 - SURFACE WATER COLLECTION BASINS

DRAFT

FIGURE 6F

N

0 500 1,000
Feet

RICHARD P. McCORMICK, P.G.
P.G. LICENSE NUMBER 2096
GEOTECHNICAL AND ENVIRONMENTAL CONSULTANTS, INC.
919 LAKE BALDWIN LANE
ORLANDO, FL 32814

STATE OF FLORIDA
DEPARTMENT OF TRANSPORATATION

ROAD NO.	COUNTY	FINANCIAL PROJECT ID
SR 91	LAKE ORANGE	444007-1-22-01

LAND USE MAP

SHEET NO.

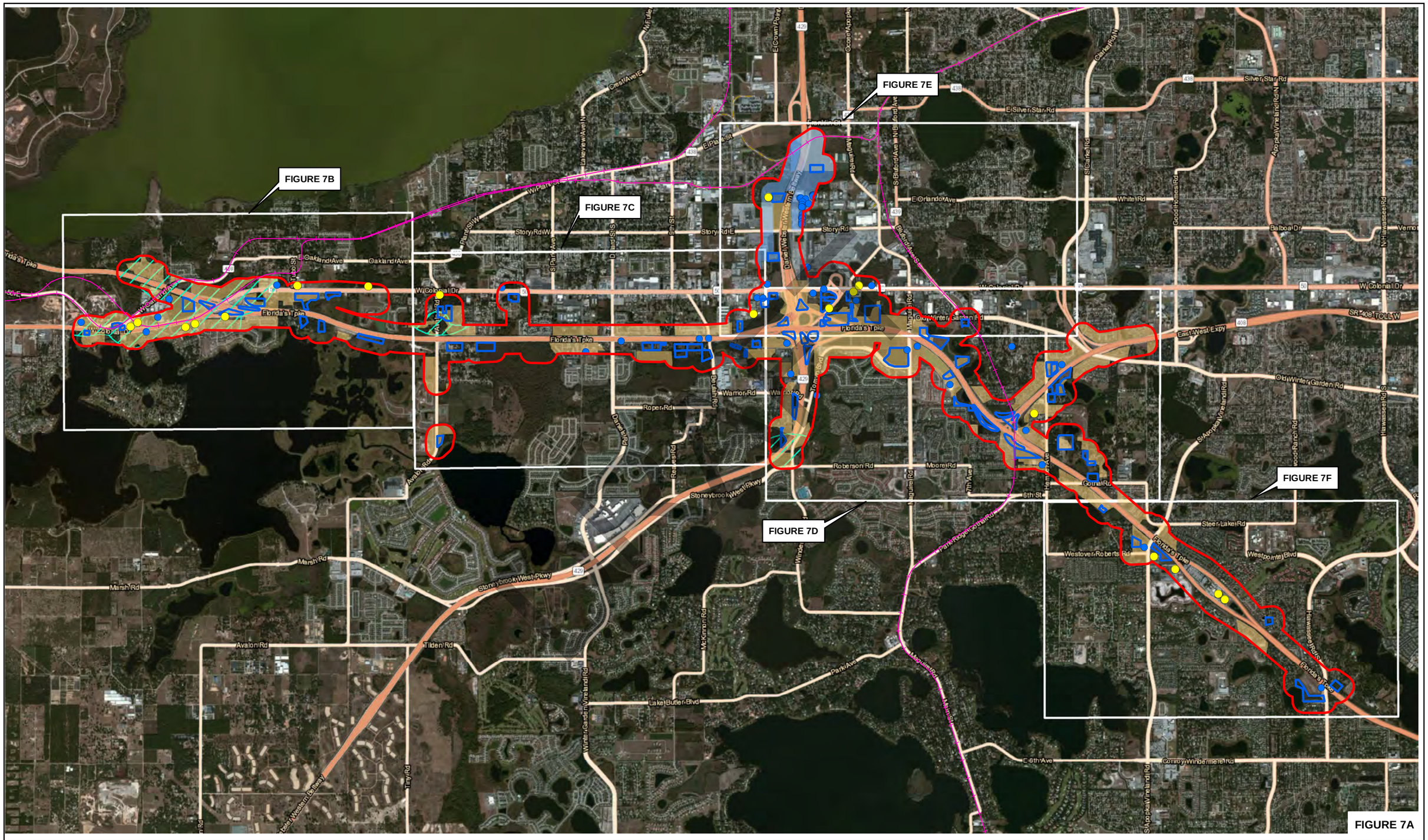

- SITE WITH HIGH RISK RATING
- SITE WITH MEDIUM RISK RATING
- SITE WITH LOW RISK RATING
- SITE WITH NO RISK RATING
- SITE 24 & 25- BROWNFIELD (LOW RISK RATING)
- SITE 68- HISTORICAL AGRICULTURE (MEDIUM RISK RATING)
- SITE 69 - RAILROAD (MEDIUM RISK RATING)
- SITE 70 EDB IMPACTED AREAS (LOW RISK RANKING)

N

0 2,000 4,000

Feet

RICHARD P. McCORMICK, P.G.
P.G. LICENSE NUMBER 2096
GEOTECHNICAL AND ENVIRONMENTAL CONSULTANTS, INC.
919 LAKE BALDWIN LANE
ORLANDO, FL 32814

STATE OF FLORIDA
DEPARTMENT OF TRANSPORATATION

ROAD NO.	COUNTY	FINANCIAL PROJECT ID
SR 91	LAKE ORANGE	444007-1-22-01

POTENTIAL CONTAMINATION SITE MAP

SHEET NO.

T:\J4471GE FTE PD&E from SR 408 to SR 50 RS&H\Environmental\7 CADD Files\Updated Files\4471E 4A.mxd 1/31/2023

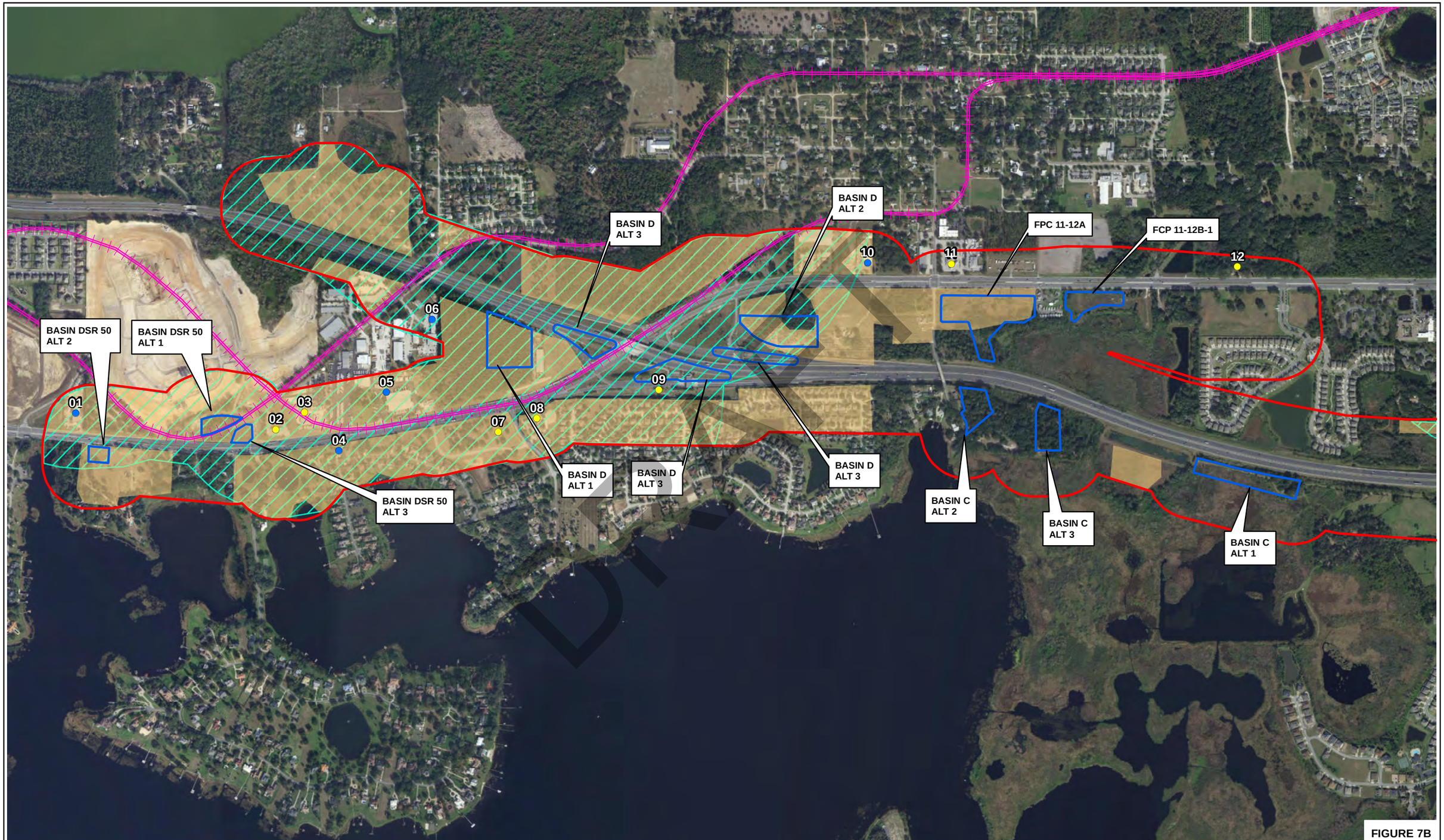

FIGURE 7B

- SITE WITH HIGH RISK RATING
- SITE WITH MEDIUM RISK RATING
- SITE WITH LOW RISK RATING
- SITE WITH NO RISK RATING
- SITE 24 & 25- BROWNFIELD (LOW RISK RATING)
- SITE 68- HISTORICAL AGRICULTURE (MEDIUM RISK RATING)
- SITE 69 - RAILROAD (MEDIUM RISK RATING)
- SITE 70 EDB IMPACTED AREAS (LOW RISK RANKING)

N

0 500 1,000
Feet

RICHARD P. McCORMICK, P.G.
P.G. LICENSE NUMBER 2096
GEOTECHNICAL AND ENVIRONMENTAL CONSULTANTS, INC.
919 LAKE BALDWIN LANE
ORLANDO, FL 32814

STATE OF FLORIDA
DEPARTMENT OF TRANSPORATATION

ROAD NO.	COUNTY	FINANCIAL PROJECT ID
SR 91	LAKE ORANGE	444007-1-22-01

POTENTIAL CONTAMINATION SITE MAP

SHEET NO.

T:\J4471GE FTE PD&E from SR 408 to SR 50 RS&H\Environmental\7 CADD Files\Updated Files\4471E 4B.mxd 1/31/2023

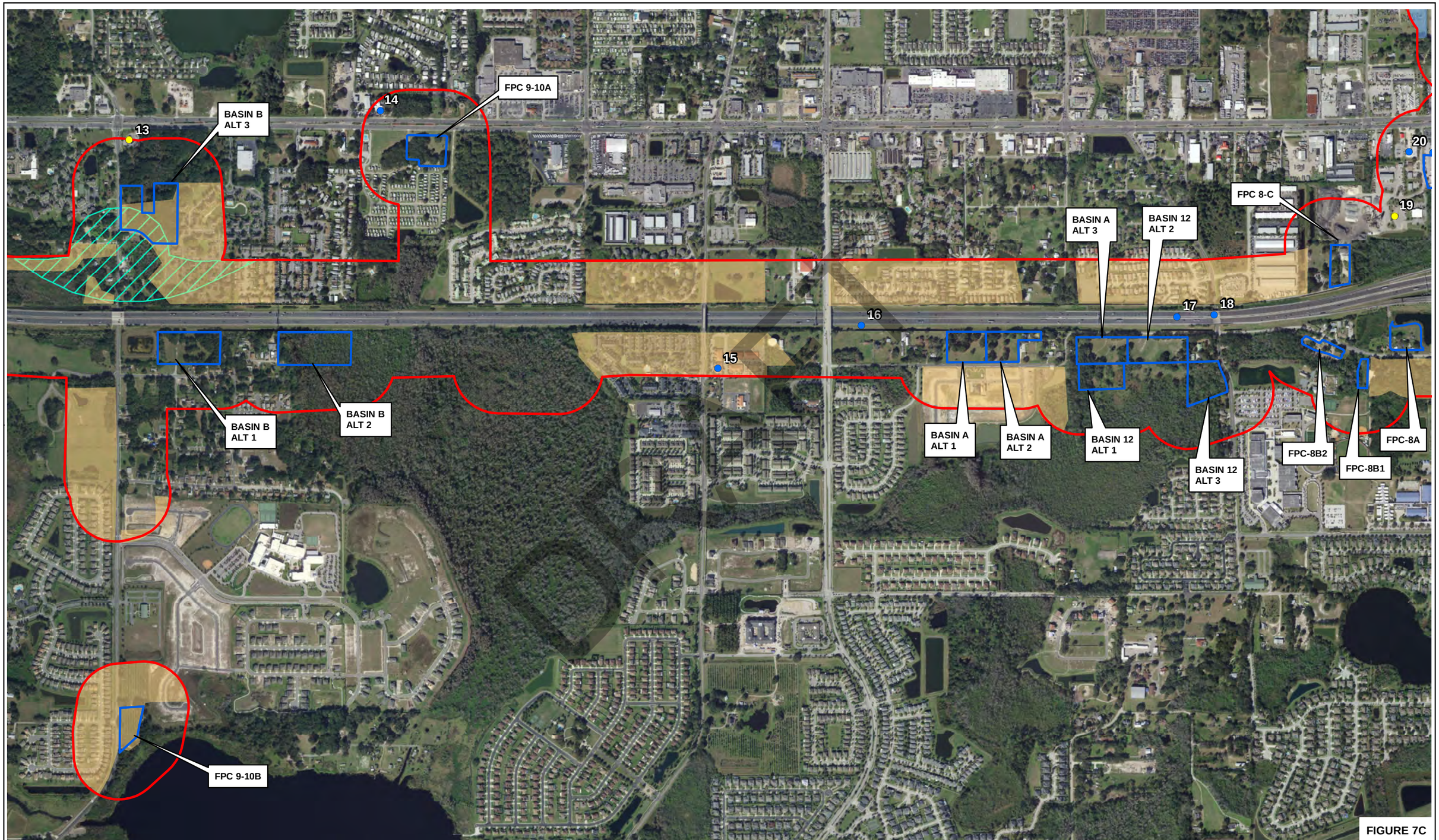

FIGURE 7C

- SITE WITH HIGH RISK RATING
- SITE WITH MEDIUM RISK RATING
- SITE WITH LOW RISK RATING
- SITE WITH NO RISK RATING
- SITE 24 & 25- BROWNFIELD (LOW RISK RATING)
- SITE 68- HISTORICAL AGRICULTURE (MEDIUM RISK RATING)
- SITE 69 - RAILROAD (MEDIUM RISK RATING)
- SITE 70 EDB IMPACTED AREAS (LOW RISK RANKING)

N

0 500 1,000
Feet

RICHARD P. McCORMICK, P.G.
P.G. LICENSE NUMBER 2096
GEOTECHNICAL AND ENVIRONMENTAL CONSULTANTS, INC.
919 LAKE BALDWIN LANE
ORLANDO, FL 32814

STATE OF FLORIDA
DEPARTMENT OF TRANSPORATATION

ROAD NO.	COUNTY	FINANCIAL PROJECT ID
SR 91	LAKE ORANGE	444007-1-22-01

POTENTIAL CONTAMINATION SITE MAP

SHEET NO.

T:\J4471GE FTE PD&E from SR 408 to SR 50 RS&H\Environmental\7 CADD Files\Updated Files\4471E 4C.mxd 1/31/2023

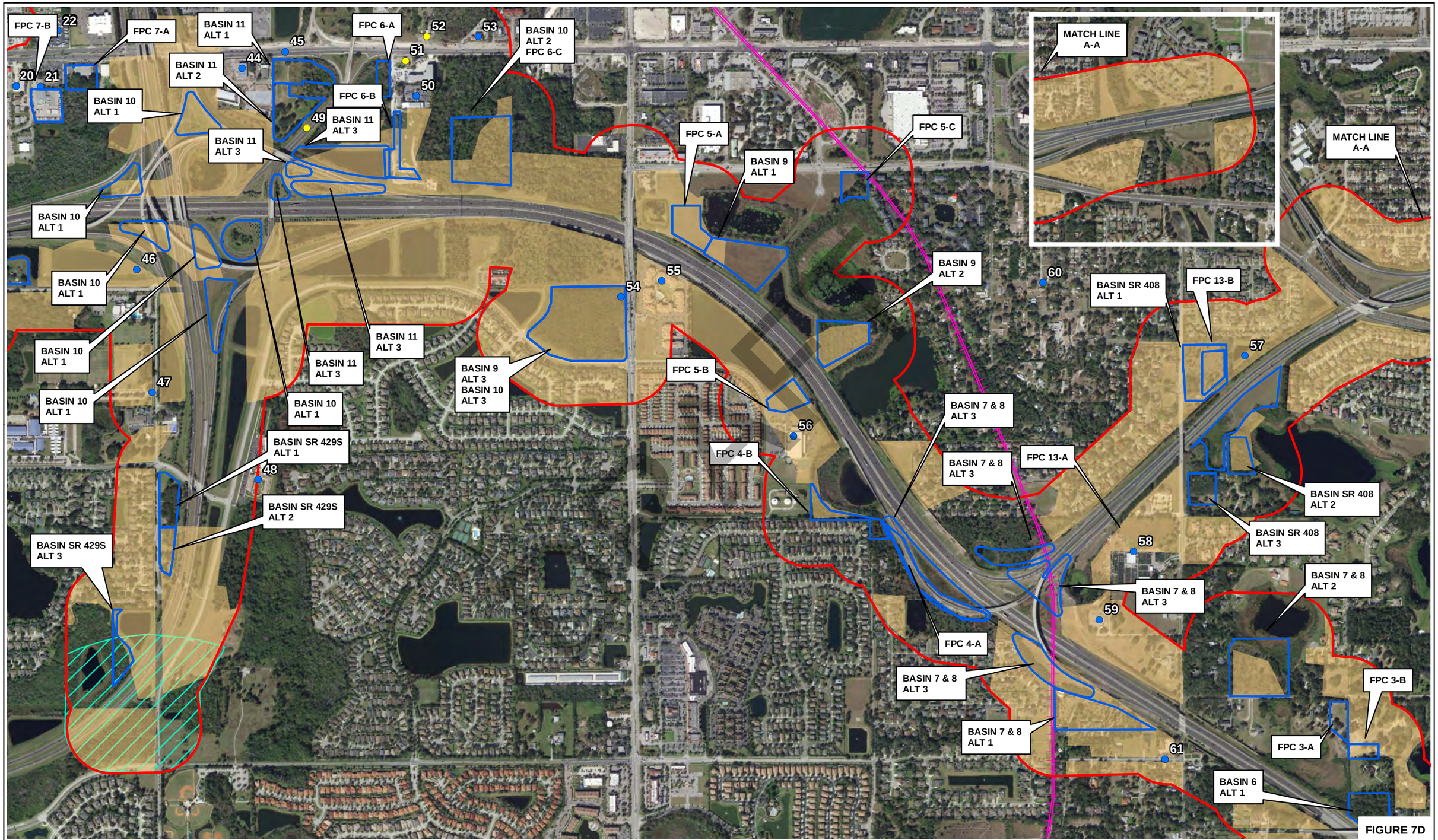

FIGURE 7D

- SITE WITH HIGH RISK RATING
- SITE WITH MEDIUM RISK RATING
- SITE WITH LOW RISK RATING
- SITE WITH NO RISK RATING
- SITE 24 & 25- BROWNFIELD (LOW RISK RATING)
- SITE 68- HISTORICAL AGRICULTURE (MEDIUM RISK RATING)
- SITE 69 - RAILROAD (MEDIUM RISK RATING)
- SITE 70 EDB IMPACTED AREAS (LOW RISK RANKING)

N

0 500 1,000
Feet

RICHARD P. McCORMICK, P.G.
P.G. LICENSE NUMBER 2096
GEOTECHNICAL AND ENVIRONMENTAL CONSULTANTS, INC.
919 LAKE BALDWIN LANE
ORLANDO, FL 32814

STATE OF FLORIDA
DEPARTMENT OF TRANSPORATATION

ROAD NO.	COUNTY	FINANCIAL PROJECT ID
SR 91	LAKE ORANGE	444007-1-22-01

POTENTIAL CONTAMINATION SITE MAP

SHEET NO.

T:\J4471GE FTE PD&E from SR 408 to SR 50 RS&H\Environmental\7 CADD Files\Updated Files\4471E 4D.mxd 1/31/2023

BASIN SR 429N ALT 2

BASIN SR 429N ALT 3

BASIN SR 429N ALT 1

FPC 7-B

FPC 7-A

BASIN 11 ALT 1

FPC 6-A

FPC 6-B

BASIN 10 ALT 2

BASIN 10 ALT 1

BASIN 11 ALT 2

0 200 400
Feet

FIGURE 7E

- SITE WITH HIGH RISK RATING
- SITE WITH MEDIUM RISK RATING
- SITE WITH LOW RISK RATING
- SITE WITH NO RISK RATING
- SITE 24 & 25- BROWNFIELD (LOW RISK RATING)
- SITE 68- HISTORICAL AGRICULTURE (MEDIUM RISK RATING)
- SITE 69 - RAILROAD (MEDIUM RISK RATING)
- SITE 70 EDB IMPACTED AREAS (LOW RISK RANKING)

N

0 500 1,000
Feet

RICHARD P. McCORMICK, P.G.
P.G. LICENSE NUMBER 2096
GEOTECHNICAL AND ENVIRONMENTAL CONSULTANTS, INC.
919 LAKE BALDWIN LANE
ORLANDO, FL 32814

STATE OF FLORIDA
DEPARTMENT OF TRANSPORATATION

ROAD NO.	COUNTY	FINANCIAL PROJECT ID
SR 91	LAKE ORANGE	444007-1-22-01

POTENTIAL CONTAMINATION SITE MAP

SHEET NO.

T:\J4471GE FTE PD&E from SR 408 to SR 50 RS&H\Environmental\7 CADD Files\Updated Files\4471E 4E.mxd 1/31/2023



FIGURE 7F

- SITE WITH HIGH RISK RATING
- SITE WITH MEDIUM RISK RATING
- SITE WITH LOW RISK RATING
- SITE WITH NO RISK RATING
- SITE 24 & 25- BROWNFIELD (LOW RISK RATING)
- SITE 68- HISTORICAL AGRICULTURE (MEDIUM RISK RATING)
- SITE 69 - RAILROAD (MEDIUM RISK RATING)
- SITE 70 EDB IMPACTED AREAS (LOW RISK RANKING)

N

0 500 1,000
Feet

RICHARD P. McCORMICK, P.G.
P.G. LICENSE NUMBER 2096
GEOTECHNICAL AND ENVIRONMENTAL
CONSULTANTS, INC.
919 LAKE BALDWIN LANE
ORLANDO, FL 32814

STATE OF FLORIDA
DEPARTMENT OF TRANSPORATATION

ROAD NO.	COUNTY	FINANCIAL PROJECT ID
SR 91	LAKE ORANGE	444007-1-22-01

POTENTIAL CONTAMINATION SITE MAP

SHEET NO.

T:\J4471GE FTE PD&E from SR 408 to SR 50 RS&H\Environmental\7 CADD Files\Updated Files\4471E 4F 1.mxd 1/31/2023

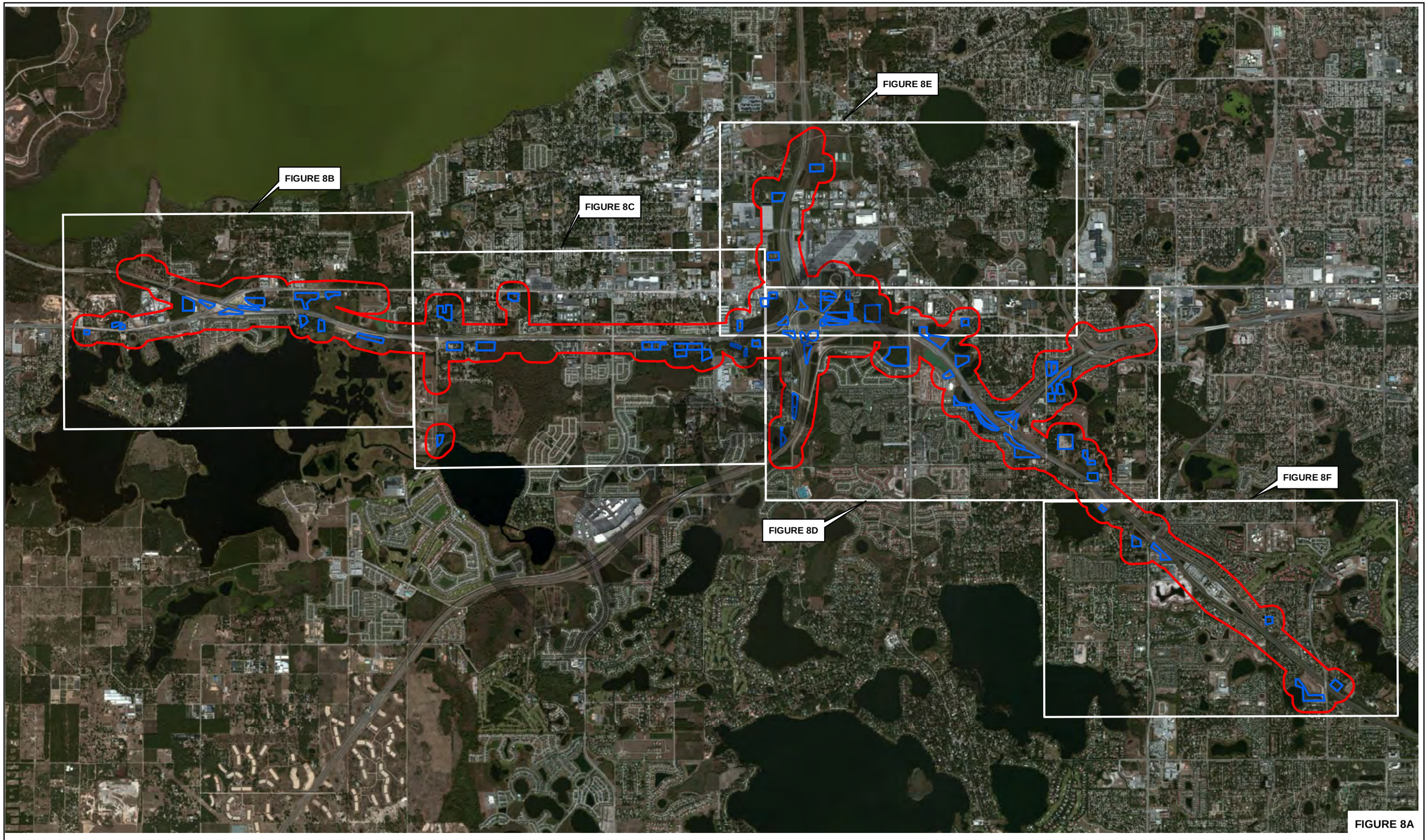

N

0 2,000 4,000

Feet

RICHARD P. McCORMICK, P.G.
P.G. LICENSE NUMBER 2096
GEOTECHNICAL AND ENVIRONMENTAL CONSULTANTS, INC.
919 LAKE BALDWIN LANE
ORLANDO, FL 32814

STATE OF FLORIDA
DEPARTMENT OF TRANSPORATATION

ROAD NO.	COUNTY	FINANCIAL PROJECT ID
SR 91	LAKE ORANGE	444007-1-22-01

POND LOCATIONS AND RISK RATINGS

SHEET NO.

T:\J4471GE FTE PD&E from SR 408 to SR 50 RS&H\Environmental\7 CADD Files\Updated Files\4471E 5A.mxd 1/31/2023

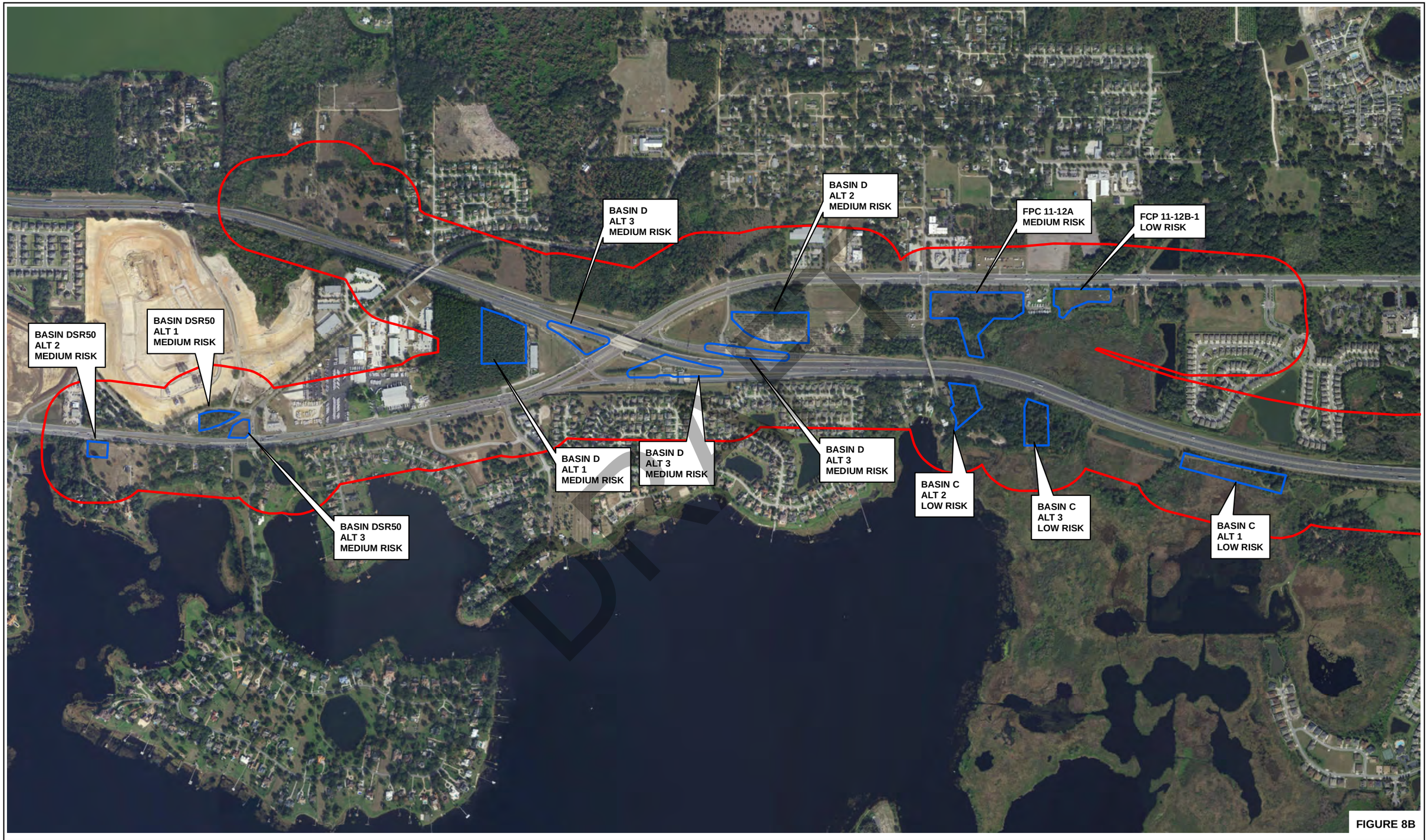

FIGURE 8B

N

0 500 1,000
Feet

RICHARD P. McCORMICK, P.G.
P.G. LICENSE NUMBER 2096
GEOTECHNICAL AND ENVIRONMENTAL
CONSULTANTS, INC.
919 LAKE BALDWIN LANE
ORLANDO, FL 32814

STATE OF FLORIDA
DEPARTMENT OF TRANSPORATATION

ROAD NO.	COUNTY	FINANCIAL PROJECT ID
SR 91	LAKE ORANGE	444007-1-22-01

POND LOCATIONS AND RISK RATINGS

SHEET NO.

T:\J4471GE FTE PD&E from SR 408 to SR 50 RS&H\Environmental\7 CADD Files\Updated Files\4471E 5B.mxd 1/24/2023

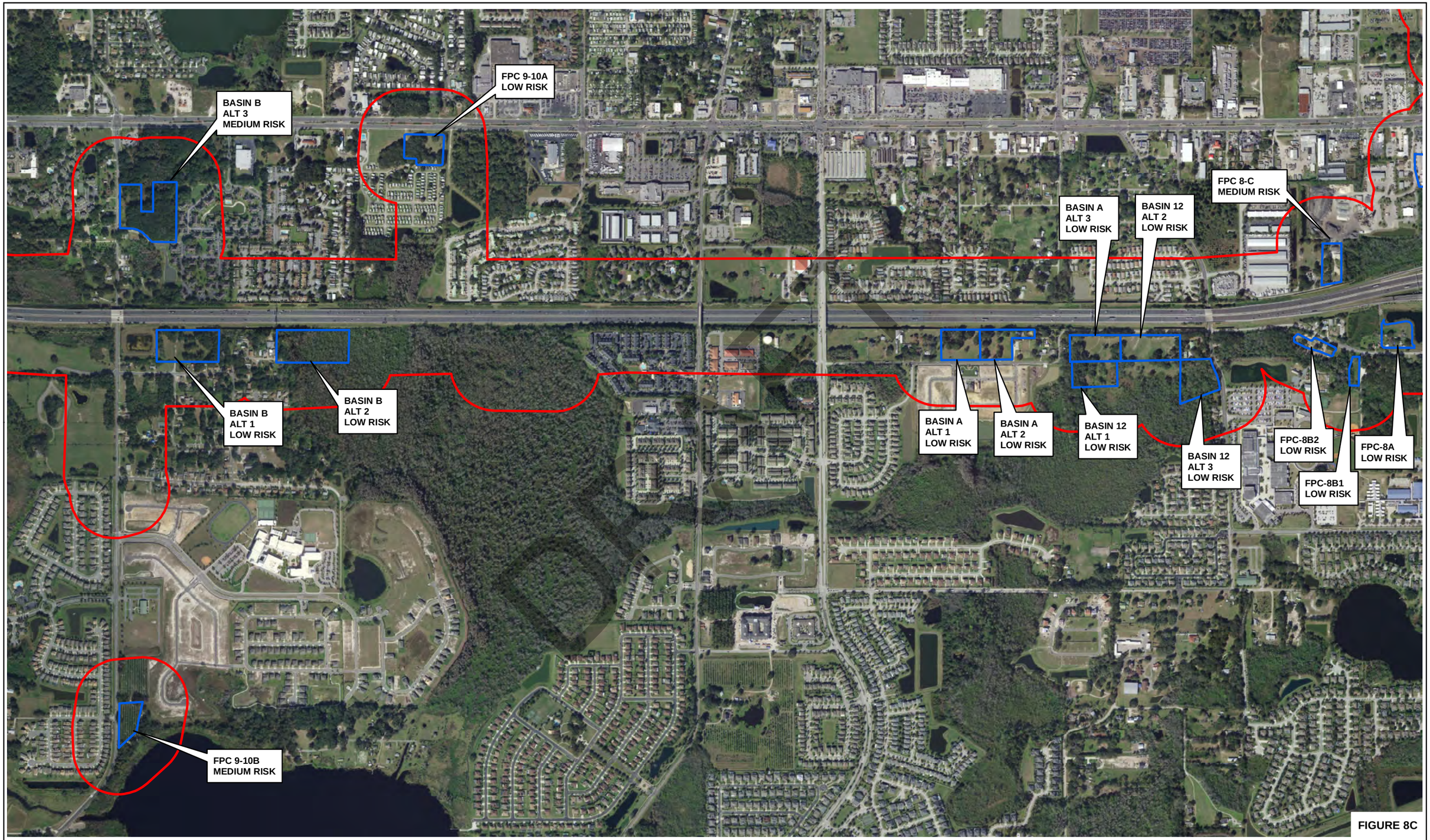

FIGURE 8C

N

0 500 1,000
Feet

RICHARD P. McCORMICK, P.G.
P.G. LICENSE NUMBER 2096
GEOTECHNICAL AND ENVIRONMENTAL
CONSULTANTS, INC.
919 LAKE BALDWIN LANE
ORLANDO, FL 32814

STATE OF FLORIDA
DEPARTMENT OF TRANSPORATATION

ROAD NO.	COUNTY	FINANCIAL PROJECT ID
SR 91	LAKE ORANGE	444007-1-22-01

POND LOCATIONS AND RISK RATINGS

SHEET NO.

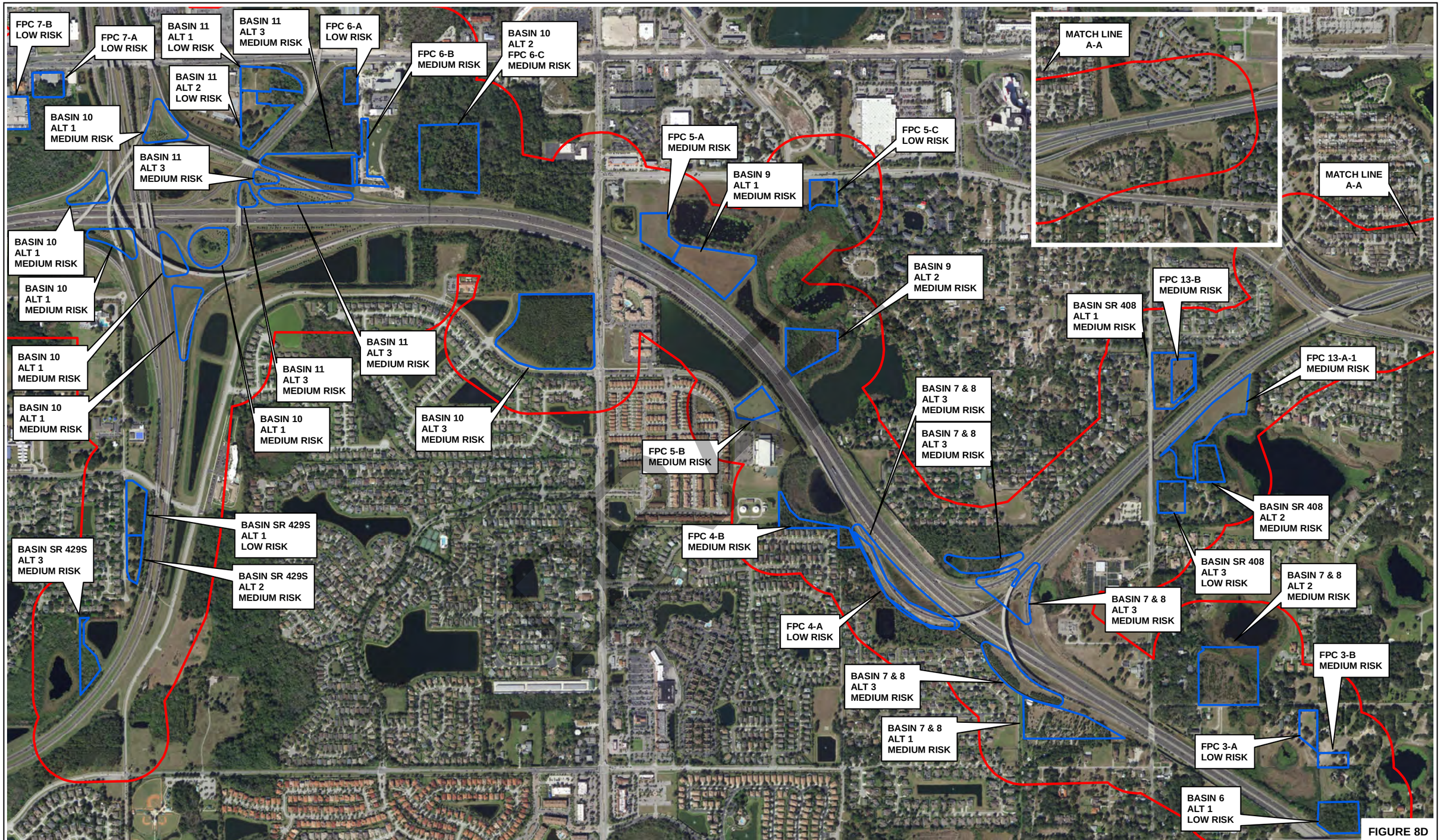

FIGURE 8D

N

0 500 1,000

Feet

RICHARD P. McCORMICK, P.G.
P.G. LICENSE NUMBER 2096
GEOTECHNICAL AND ENVIRONMENTAL
CONSULTANTS, INC.
919 LAKE BALDWIN LANE
ORLANDO, FL 32814

STATE OF FLORIDA
DEPARTMENT OF TRANSPORATATION

ROAD NO.	COUNTY	FINANCIAL PROJECT ID
SR 91	LAKE ORANGE	444007-1-22-01

POND LOCATIONS AND RISK RATINGS

SHEET NO.

T:\J4471GE FTE PD&E from SR 408 to SR 50 RS&H\Environmental\7 CADD Files\Updated Files\4471E 5D.mxd 1/30/2023

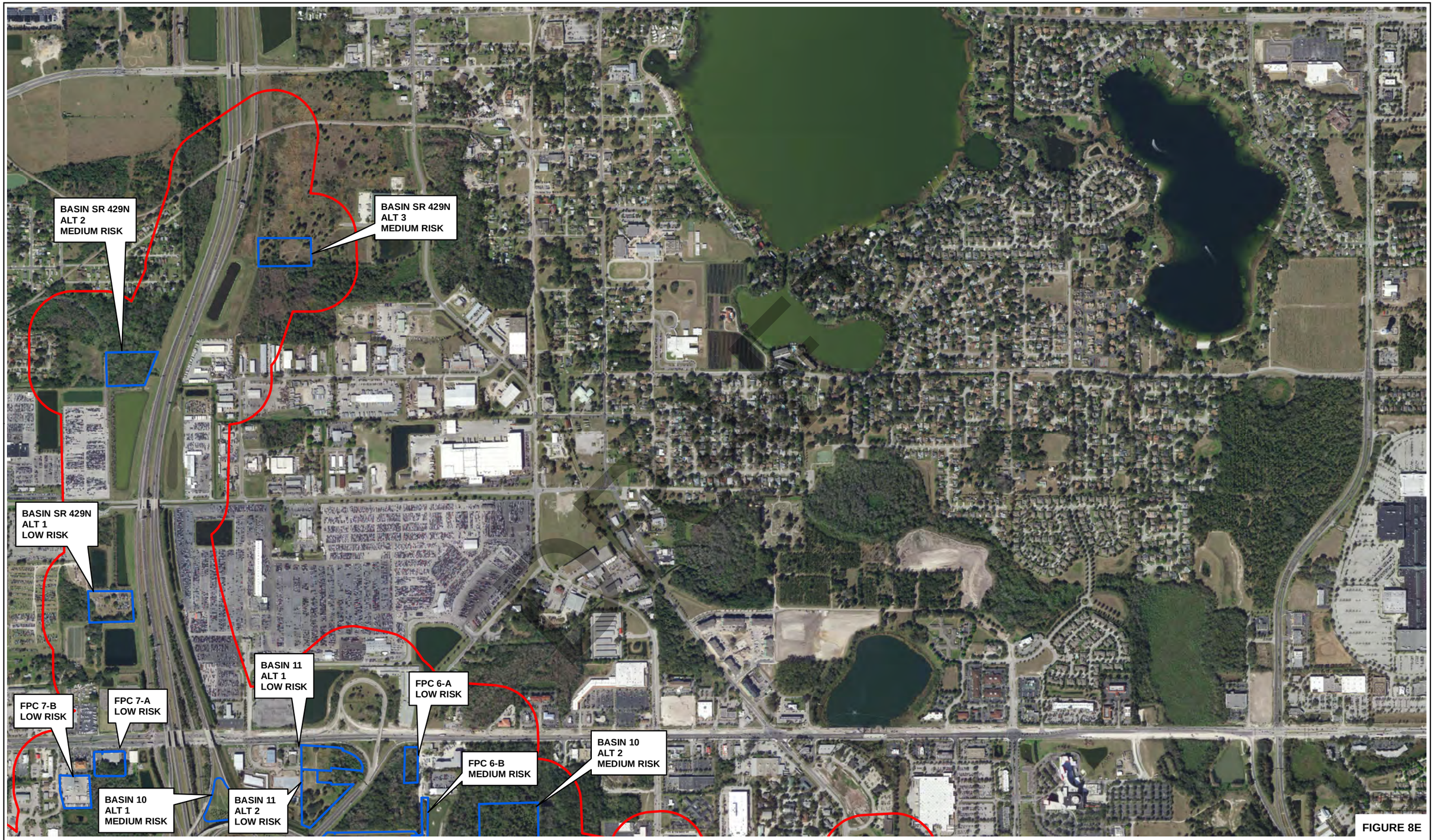

FIGURE 8E

N

0 500 1,000

Feet

RICHARD P. McCORMICK, P.G.
P.G. LICENSE NUMBER 2096
GEOTECHNICAL AND ENVIRONMENTAL
CONSULTANTS, INC.
919 LAKE BALDWIN LANE
ORLANDO, FL 32814

STATE OF FLORIDA
DEPARTMENT OF TRANSPORATATION

ROAD NO.	COUNTY	FINANCIAL PROJECT ID
SR 91	LAKE ORANGE	444007-1-22-01

POND LOCATIONS AND RISK RATINGS

SHEET NO.

T:\J4471GE FTE PD&E from SR 408 to SR 50 RS&H\Environmental\7 CADD Files\Updated Files\4471E 5E.mxd 1/24/2023

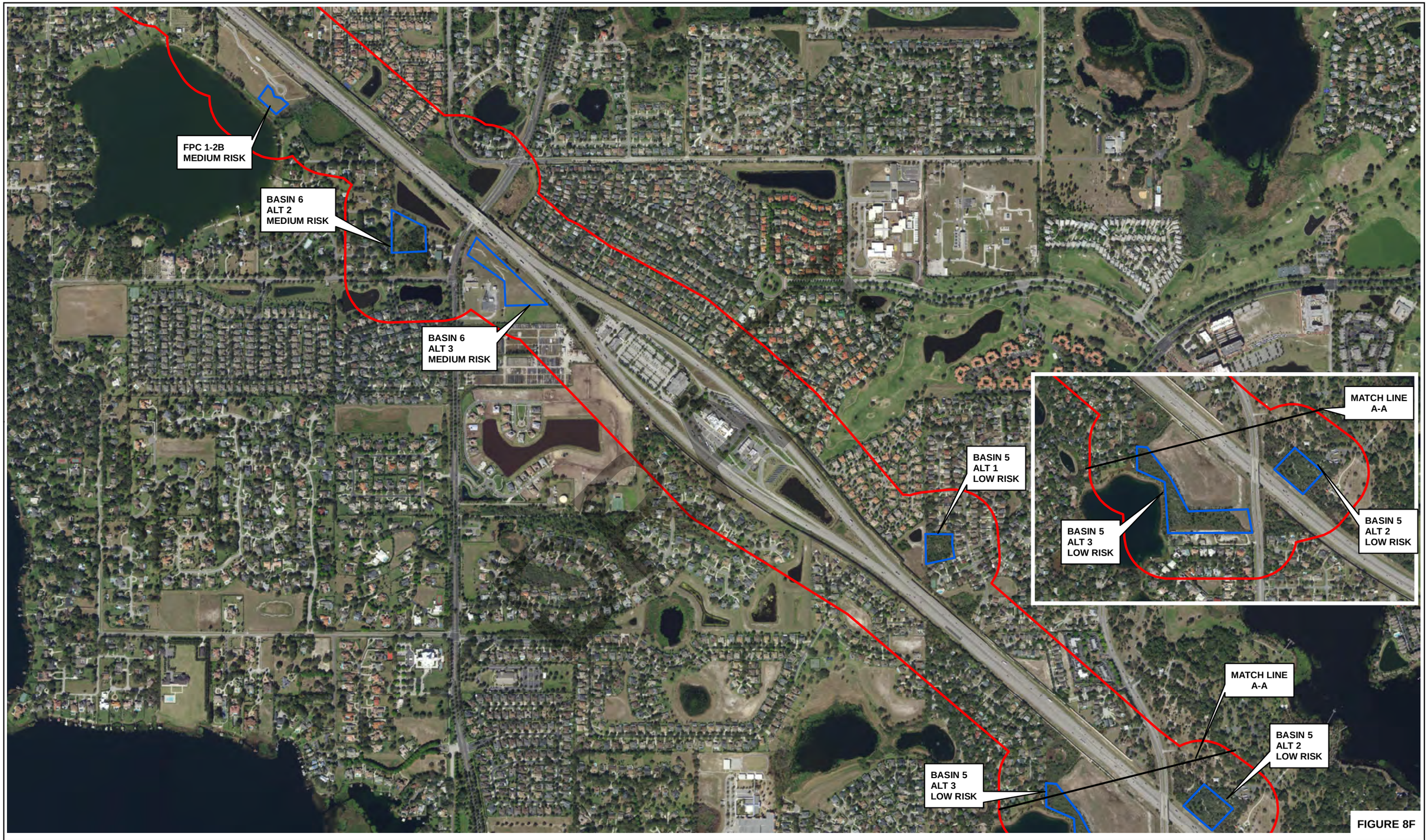

FIGURE 8F

N

0 500 1,000

Feet

RICHARD P. McCORMICK, P.G.
P.G. LICENSE NUMBER 2096
GEOTECHNICAL AND ENVIRONMENTAL
CONSULTANTS, INC.
919 LAKE BALDWIN LANE
ORLANDO, FL 32814

STATE OF FLORIDA
DEPARTMENT OF TRANSPORATATION

ROAD NO.	COUNTY	FINANCIAL PROJECT ID
SR 91	LAKE ORANGE	444007-1-22-01

POND LOCATIONS AND RISK RATINGS

SHEET NO.

APPENDIX L: External Tables

DRAFT

Site No:	1	Risk Potential:	**LOW**
Site Name	**Creative Auto Boutique**		
Site Address	17949 West State Road 50		
Site Location	North of SR 50, east of Lake Boulevard		
Distance/Direction	Adjacent to SR 50		
Facility ID Nos:	FLR000221739; SQG_232128		
Database Sources:	RCRA-CESQG		
Historical Land Use	Citrus grove		
Current Land Use	Creative Audio vehicle audio services		
Contaminants	Hazardous Materials		

TANKS	U/A	Capacity (gal)	Content	Installed	Removed

Discharge Date:	n/a	Cleanup Date:	n/a
	Soil	Groundwater	
Documented/ Known Impacts:	No	No	

PUBLIC RECORDS: A compliance inspection was conducted in January 2017 following a large fire at the facility. The portion of the site used as a work shop to install electronics such as stereo systems was destroyed in the fire; the separate paint shop building was unaffected. The inspection noted the potential for contamination of the facility's onsite dry ponds from the wastewater generated by the fire crews. No violations or compliance issues were noted to have occurred as a result of the fire. The Central Florida Waste Cleanup Program manager determined that no assessment was required at that time.

INTERVIEW INFORMATION: n/a

SITE OBSERVATIONS: The site is an audio installation shop for automobiles and boats.

CONCLUSIONS: Based on the lack of assessment requirement by FDEP, this facility has been assigned a Contamination Risk Rating (CRR) of **Low**.



View of the office trailer on site for the audio installation company.

Site No:	2	Risk Potential:	**MEDIUM**
Site Name	**Circle K #2722116**		
Site Address	17503 West State Road 50		
Site Location	Northeast corner of the SR 50 and Oakland Avenue intersection		
Distance/Direction	Adjacent to SR 50		
Facility ID Nos:	9800096		
Database Sources:	UST		
Historical Land Use	Citrus grove		
Current Land Use	Gas station and convenience store		
Contaminants	Petroleum Products		

TANKS	U/A	Capacity (gal)	Content	Installed	Removed
1	U	15,000	Unleaded Gasoline	1-1-98	In Use
1	U	16,000	Vehicular Diesel	1-1-98	In Use

Discharge Date:	n/a	Cleanup Date:	n/a
	Soil	Groundwater	
Documented/ Known Impacts:	No	No	

PUBLIC RECORDS: This facility was constructed in 1998. No discharges have been reported. No out of compliance issues or violations have been reported during annual inspections which would indicate contamination impacts.

INTERVIEW INFORMATION: n/a

SITE OBSERVATIONS: The site is an operating gas station and convenience store.

CONCLUSIONS: Based on the current site use as a retail gas station and proximity to the roadway alignment, this facility has been assigned a CRR of **Medium**.



View of the UST field, dispensers, and convenience store.

DRAFT

Site No:	3	Risk Potential:	MEDIUM
Site Name	**Killarney Fruit Company**		
Site Address	100 West State Road 438 (Oakland Avenue)		
Site Location	North of SR 50, east of Oakland Avenue		
Distance/Direction	200 feet north of SR 50		
Facility ID Nos:	8521522		
Database Sources:	Aerial Photographs		
Historical Land Use	Citrus packing house		
Current Land Use	ABC Bus parking lot		
Contaminants	Hazardous Materials and Petroleum Products		

TANKS	U/A	Capacity (gal)	Content	Installed	Removed
1	A	10,000	Vehicular Diesel	Unk.	1987
1	A	10,000	Unleaded Gasoline	Unk.	1987
1	A	5,000	Unleaded Gasoline	Unk.	1987

Discharge Date:	n/a	Cleanup Date:	n/a
	Soil		Groundwater
Documented/ Known Impacts:	No		No

PUBLIC RECORDS: A citrus packing house was visible in aerial photographs from 1958 through 1995. Several large buildings and warehouses were visible on the site, and several aerial photographs included trailers parked at the site, used for hauling citrus. The aboveground tanks were reportedly removed in 1987. The facility was involved in a fire in approximately 1990, and further demolished in the late 1990s, finally appearing as cleared vacant land in 1999. The property was incorporated into the adjacent ABC Bus Company by 2006 and is currently a parking lot for the bus company.

INTERVIEW INFORMATION: n/a

SITE OBSERVATIONS: The former packing house is in use as parking for ABC Bus Company.

CONCLUSIONS: Based on the lack of assessment information and potential for unreported contamination impacts having occurred prior to current regulatory requirements, this facility has been assigned a CRR of **Medium**.



View of the former packing house in 1969; SR 50 is visible to the south, with several rail lines and spurs also visible.

Site No:	4	Risk Potential:	LOW
Site Name	**Toms Interstate Inc.**		
Site Address	17530 West State Road 50		
Site Location	South of SR 50, east of Deer Isle Boulevard		
Distance/Direction	Adjacent to SR 50		
Facility ID Nos:	FLD984222695		
Database Sources:	RCRA-SQG		
Historical Land Use	Citrus grove		
Current Land Use	Single family residential		
Contaminants	Hazardous Materials		

TANKS	U/A	Capacity (gal)	Content	Installed	Removed

Discharge Date:	n/a	Cleanup Date:	n/a
	Soil		Groundwater
Documented/ Known Impacts:	No		No

PUBLIC RECORDS: Limited information is available for this facility in the public record. The facility registered with FDEP as a generator of hazardous wastes in 1991. A 2014 inspection noted the facility had closed and the mapped address was part of a residential subdivision with no evidence of any past commercial uses.

INTERVIEW INFORMATION: n/a

SITE OBSERVATIONS: The approximate site location consists of a single family residential neighborhood.

CONCLUSIONS: Based on the lack of reported subsurface contamination impacts, this facility has been assigned a CRR of **Low**.



Approximate location of the Toms Interstate facility address as mapped by Google Earth, presented on a 1995 aerial photograph.

DRAFT

Site No:	5	Risk Potential:	LOW
Site Name	**ABC Bus Companies Inc.**		
Site Address	17469 West State Road 50		
Site Location	North of SR 50, east of Oakland Avenue		
Distance/Direction	Adjacent to SR 50		
Facility ID Nos:	FLD062440870; 9814266; SQG_77469		
Database Sources:	UST, RCRA-SQG		
Historical Land Use	Citrus grove		
Current Land Use	ABC Bus service center and parking lots		
Contaminants	Hazardous Materials and Petroleum Products		

TANKS	U/A	Capacity (gal)	Content	Installed	Removed
1	A	12,000	Vehicular Diesel	4-1-14	In Use

Discharge Date:	n/a	Cleanup Date:	n/a
	Soil	Groundwater	
Documented/ Known Impacts:	No	No	

PUBLIC RECORDS: Several hazardous waste inspections have taken place at the facility, which has been in operation since 1976. Violations have included improper storage and handling of wastes, lack of training employees with waste handling procedures, and poor record keeping. The site also has a 12,000-gallon aboveground fuel tank. None of the readily available inspection records indicated a spill or discharge had occurred.

INTERVIEW INFORMATION: n/a

SITE OBSERVATIONS: The site is developed with several buildings used for servicing, painting, and maintaining coach buses. Paved parking areas are located across the site.

CONCLUSIONS: Based on the lack of reported subsurface contamination impacts, this facility has been assigned a CRR of **Low**.



View of the main office on the eastern portion of the ABC Bus Company property.

Site No:	6	Risk Potential:	LOW
Site Name	**Rachels Collision Center**		
Site Address	917A West Oakland Avenue		
Site Location	South of Oakland Avenue, approximately 350 feet south of Turnpike		
Distance/Direction	Adjacent to Florida Turnpike		
Facility ID Nos:	FLR000117515		
Database Sources:	RCRA-CESQG		
Historical Land Use	Citrus grove and vacant land		
Current Land Use	Automotive repair		
Contaminants	Hazardous Materials		

TANKS	U/A	Capacity (gal)	Content	Installed	Removed

Discharge Date:	n/a	Cleanup Date:	n/a
	Soil	Groundwater	
Documented/ Known Impacts:	No	No	

PUBLIC RECORDS: This facility was located at the site from 2006 through at least 2011. One inspection took place in June 2011 due to a citizen complaint regarding paint mixing. Several violations were reported including improper storage of waste materials. The violations were brought into compliance by September 2011 and FDEP issued a "Project Closed Letter". No additional information was available in the public record.

INTERVIEW INFORMATION: n/a

SITE OBSERVATIONS: The site consists of an automotive body repair shop.

CONCLUSIONS: Based on the lack of reported subsurface contamination impacts, this facility has been assigned a CRR of **Low**.



View towards the Rachel's Collision Center shop.

DRAFT

Site No:	7	Risk Potential:	MEDIUM
Site Name	**Racetrac #2399**		
Site Address	17108 Remington Road		
Site Location	Southwest corner of the SR 50 and Remington Road intersection		
Distance/Direction	Adjacent to SR 50		
Facility ID Nos:	9817273		
Database Sources:	UST		
Historical Land Use	Citrus; undeveloped commercial land		
Current Land Use	Gas station and convenience store		
Contaminants	Petroleum Products		

TANKS	U/A	Capacity (gal)	Content	Installed	Removed
1	U	20,000	Unleaded Gasoline	6-1-19	In Use
1	U	24,000	Vehicular Diesel	6-1-19	In Use
1	U	24,000	Ethanol E85	6-1-19	In Use

Discharge Date:	n/a	Cleanup Date:	n/a
	Soil	Groundwater	
Documented/ Known Impacts:	No	No	

PUBLIC RECORDS: This facility was constructed in 2019 on previously undeveloped land. No discharges have been reported at the facility.

INTERVIEW INFORMATION: n/a

SITE OBSERVATIONS: The site is developed with a gas station and convenience store.

CONCLUSIONS: Based on the current site use as a retail gas station and proximity to the roadway alignment, this facility has been assigned a CRR of **Medium**.



View of the on-site gas station and convenience store.

Site No:	8	Risk Potential:	MEDIUM
Site Name	**7-Eleven Store #34286**		
Site Address	17100 West Colonial Drive		
Site Location	Southeast corner of the SR 50 and Remington Road intersection		
Distance/Direction	Adjacent to SR 50		
Facility ID Nos:	9805476		
Database Sources:	UST		
Historical Land Use	Citrus grove		
Current Land Use	Gas station and convenience store		
Contaminants	Petroleum Products		

TANKS	U/A	Capacity (gal)	Content	Installed	Removed
2	U	15,000	Unleaded Gasoline	12-1-02	In Use
1	U	10,000	Vehicular Diesel	12-1-02	In Use

Discharge Date:	7/23/2008 7/2/2009 1/10/2013	Cleanup Date:	2/18/2010 4/13/2011 11/26/2013
	Soil	Groundwater	
Documented/ Known Impacts:	No	No	

PUBLIC RECORDS: Three discharges have been reported for this facility, which was constructed in 2003 on land previously planted with citrus. All three discharges were related to damaged over-fill spill buckets at the tanks. Assessment of soil and groundwater was conducted following each discharge. No contamination exceeding applicable target levels was detected and each discharge received regulatory closure orders from FDEP.

INTERVIEW INFORMATION: n/a

SITE OBSERVATIONS: The site is developed with a gas station and convenience store.

CONCLUSIONS: Based on the current site use as a retail gas station and proximity to the roadway alignment, this facility has been assigned a CRR of **Medium**.



View of the on-site gas station and convenience store.

DRAFT

Site No:	9	Risk Potential:	LOW
Site Name	**FL Dept of Transportation-Turnpk MP 272**		
Site Address	Turnpike MM 272 and Highway 91 Toll		
Site Location	South side of the Turnpike southbound entrance ramp from SR 50		
Distance/Direction	Adjacent to Florida Turnpike		
Facility ID Nos:	9201702		
Database Sources:	UST		
Historical Land Use	Turnpike toll plaza		
Current Land Use	Turnpike right-of-way		
Contaminants	Petroleum Products		

TANKS	U/A	Capacity (gal)	Content	Installed	Removed
2	U	600	Emergency Generator Diesel	5-1-92	1-29-04

Discharge Date:	n/a	Cleanup Date:	n/a
	Soil	Groundwater	
Documented/ Known Impacts:	No	No	

PUBLIC RECORDS: Two 600-gallon tanks connected to emergency generators were installed at the toll plaza in 1992. The two underground tanks were removed in 2004. No contamination was reported during tank removal.

INTERVIEW INFORMATION: n/a

SITE OBSERVATIONS: The site consists of the Turnpike roadway and grassed right of way areas.

CONCLUSIONS: Based on the lack of reported subsurface contamination impacts, this facility has been assigned a CRR of **Low**.



Approximate location of the former tank, located at the former toll booth plaza.

Site No:	10	Risk Potential:	LOW
Site Name	**West Orlando Powersports**		
Site Address	16333 West Colonial Drive		
Site Location	North of SR 50, just west of South Tubb Street		
Distance/Direction	Adjacent to SR 50		
Facility ID Nos:	SQG_141247		
Database Sources:	RCRA-CESQG		
Historical Land Use	Citrus grove		
Current Land Use	Recreational vehicle sales and service		
Contaminants	Hazardous Materials		

TANKS	U/A	Capacity (gal)	Content	Installed	Removed

Discharge Date:	n/a	Cleanup Date:	n/a
	Soil	Groundwater	
Documented/ Known Impacts:	No	No	

PUBLIC RECORDS: Inspections were conducted at this facility in 2009, 2011, 2014, 2016, and 2018. Minor compliance issues were noted, though none were associated with spills, discharges, or other sources of contamination. Proper disposal of waste materials (automotive fluids, rags, etc.) was ensured and properly labeled.

INTERVIEW INFORMATION: n/a

SITE OBSERVATIONS: The site is occupied by West Orlando Powersports, a recreational vehicle sales and service shop.

CONCLUSIONS: Based on the lack of reported subsurface contamination impacts, this facility has been assigned a CRR of **Low**.



View of the sales and service building from the entrance of the property.

DRAFT

Site No:	11	Risk Potential:	MEDIUM
Site Name	**US C-Stores Oper-Chevron Colonial**		
Site Address	16131 West Colonial Drive		
Site Location	Northeast corner of the SR 50 and Tubb Street intersection		
Distance/Direction	Adjacent to SR 50		
Facility ID Nos:	9805042		
Database Sources:	UST, LUST		
Historical Land Use	Vacant rangeland		
Current Land Use	Gas station and convenience store		
Contaminants	Petroleum Products		

TANKS	U/A	Capacity (gal)	Content	Installed	Removed
1	U	12,000	Unleaded Gasoline	7-1-02	In Use
1	U	10,000	Unleaded Gasoline	7-1-02	In Use
1	U	10,000	Vehicular Diesel	7-1-02	In Use

Discharge Date:	11-6-14	Cleanup Date:	10-29-18
	Soil	Groundwater	
Documented/ Known Impacts:	No	No	

PUBLIC RECORDS: Cracked overfill spill buckets were observed in November 2014; replacement of all spill buckets at the facility resulted in reporting a discharge. A decreasing trend of groundwater contaminant concentrations was noted from 2016 through 2018. The most recent analytical results show no contaminants were present above cleanup target levels. An October 29, 2018 letter from Orange County Environmental Protection Division noted the discharge was eligible for a regulatory closure order, however the formal closure letter was not available in the public record.

INTERVIEW INFORMATION: n/a

SITE OBSERVATIONS: The site is developed with a gas station and convenience store.

CONCLUSIONS: Based on the current site use as a retail gas station and proximity to Flood Plain Compensation Area 11-12A, this facility has been assigned a CRR of **Medium**.



View of the on-site gas station and convenience store.

Site No:	12	Risk Potential:	MEDIUM
Site Name	**Jack H Ross Groves, Inc.**		
Site Address	15567 West Colonial Drive		
Site Location	North of SR 50, west of Tucker Oak Avenue		
Distance/Direction	Adjacent to SR 50		
Facility ID Nos:	8513326		
Database Sources:	UST		
Historical Land Use	Single family residence		
Current Land Use	Vacant residence		
Contaminants	Petroleum Products		

TANKS	U/A	Capacity (gal)	Content	Installed	Removed
1	U	560	Leaded Gasoline	7-1-55	8-1-88
1	A	500	Unleaded Gasoline	7-1-88	1994

Discharge Date:	n/a	Cleanup Date:	n/a
	Soil	Groundwater	
Documented/ Known Impacts:	No	No	

PUBLIC RECORDS: Two tanks are registered to have been previously located at this location. Development at the property consists of a small single family residence. No formal closure or assessment documents are available in the public record.

INTERVIEW INFORMATION: n/a

SITE OBSERVATIONS: The site is developed with a vacant residence.

CONCLUSIONS: Based on the lack of assessment information and potential for unreported contamination impacts, this facility has been assigned a CRR of **Medium**.



View of the vacant residence on the southern side of the property.

DRAFT

Site No:	13	Risk Potential:	MEDIUM
Site Name	**Circle K #7490**		
Site Address	14990 Colonial Drive		
Site Location	Southeast corner of the SR 50 and Avalon Road intersection		
Distance/Direction	Adjacent to SR 50		
Facility ID Nos:	FLD984250753, 8521892		
Database Sources:	UST, LUST		
Historical Land Use	Citrus grove, vacant commercial land		
Current Land Use	Gas station and convenience store		
Contaminants	Petroleum Products		

TANKS	U/A	Capacity (gal)	Content	Installed	Removed
3	U	10,000	Unleaded Gasoline	11-1-85	In Use
1	U	10,000	Vehicular Diesel	11-1-85	In Use

Discharge Date:	8-18-89	Cleanup Date:	10-29-12
	Soil	Groundwater	
Documented/ Known Impacts:	No	No	

PUBLIC RECORDS: A discharge was reported in August 1989. An active remediation system was installed and operated in 1994-1995. In 1998, approximately 156 tons of soil was excavated from the site. A regulatory closure order was issued in December 2000, but was later rescinded in December 2008 after additional contamination was encountered and removed from around the overfill spill buckets. The 1989 discharge was issued a Site Rehabilitation Completion Order in October 2012.

INTERVIEW INFORMATION: n/a

SITE OBSERVATIONS: The site is developed with a gas station and convenience store.

CONCLUSIONS: Based on the current site use as a retail gas station, this facility has been assigned a CRR of **Medium**. This site is > 400 feet north of Pond Basin B, Alternative 3.



Tanks, dispensers and convenience store on-site.

Site No:	14	Risk Potential:	LOW
Site Name	**Dewitt Excavating**		
Site Address	14463 West Colonial Drive		
Site Location	North of SR 50, west of Hyde Park Circle		
Distance/Direction	Adjacent to SR 50		
Facility ID Nos:	SQG_170622, 8943773		
Database Sources:	UST, RCRA-SQG		
Historical Land Use	Citrus grove		
Current Land Use	Construction contractor		
Contaminants	Hazardous Materials and Petroleum Products		

TANKS	U/A	Capacity (gal)	Content	Installed	Removed
1	A	12,000	Vehicular Diesel	1-1-90	In Use
1	A	2,000	Unleaded Gasoline	1-1-90	In Use
1	A	4,000	Vehicular Diesel	12-1-95	In Use
1	A	1,000	Waste Oil	8-4-16	10-25-21

Discharge Date:	n/a	Cleanup Date:	n/a
	Soil	Groundwater	
Documented/ Known Impacts:	No	No	

PUBLIC RECORDS: Hazardous waste inspections were conducted at this facility in 2015 and 2017. The facility was found to be in compliance with no significant violations. Improper storage of spent bulbs was observed in 2015 and was corrected immediately. The latest tank inspection was in January 2021 and the facility was in compliance. No discharges or spills have been reported at this facility.

INTERVIEW INFORMATION: n/a

SITE OBSERVATIONS: The site is occupied by a construction and site development company.

CONCLUSIONS: Based on the lack of reported subsurface contamination impacts, this facility has been assigned a CRR of **Low**.



View of the on-site fuel tank at the Dewitt property.

DRAFT

Site No:	15	Risk Potential:	LOW
Site Name	**Wesmere Cleaners**		
Site Address	1291 Winter Garden Vineland Road		
Site Location	East of Winter Garden Vineland Road, approximately 450 feet south of Turnpike		
Distance/Direction	450 feet south of FL Turnpike		
Facility ID Nos:	9811895, SQG_162541		
Database Sources:	FL Drycleaners		
Historical Land Use	Citrus grove		
Current Land Use	Drycleaner		
Contaminants	Hazardous Materials and Petroleum Products		

TANKS	U/A	Capacity (gal)	Content	Installed	Removed
1	A	Unk.	Dry clean petroleum	8/1/2008	In use

Discharge Date:	n/a	Cleanup Date:	n/a
	Soil	Groundwater	
Documented/ Known Impacts:	No	No	

PUBLIC RECORDS: The facility has occupied this tenant space since approximately 2008. The site uses a petroleum solvent and not a chlorinated solvent for dry cleaning purposes. No violations have been revealed during inspections. No discharges have been recorded in the public record.

INTERVIEW INFORMATION: n/a

SITE OBSERVATIONS: The site is occupied by a dry cleaners.

CONCLUSIONS: Based on the lack of reported subsurface contamination impacts, this facility has been assigned a CRR of **Low**.



View of the entrance to the dry cleaners.

Site No:	16	Risk Potential:	LOW
Site Name	**Yellow Freight Diesel Spill**		
Site Address	Turnpike MM 269		
Site Location	South side of the southbound Turnpike travel lanes, 350 feet east of Daniels Road overpass		
Distance/Direction	Adjacent to Florida Turnpike		
Facility ID Nos:	9803174		
Database Sources:	SPILLS		
Historical Land Use	Citrus grove		
Current Land Use	Florida Turnpike travel lanes and right of way		
Contaminants	Petroleum Products		

TANKS	U/A	Capacity (gal)	Content	Installed	Removed
0					

Discharge Date:	5-28-2000	Cleanup Date:	9-13-2000
	Soil	Groundwater	
Documented/ Known Impacts:	No	No	

PUBLIC RECORDS: On May 28, 2000 a fuel line on a Yellow Freight semi-trailer was severed and approximately 25-50 gallons of diesel fuel was discharged to the southbound shoulder of the Turnpike just south of Daniels Road. Approximately 20 tons of impacted soil was excavated from the spill area and disposed of. No elevated vapor screening readings were encountered following removal of impacted soil. It appears a formal closure order was approved by FDEP in September 2000, though the letter was not readily available.

INTERVIEW INFORMATION: n/a

SITE OBSERVATIONS: The site consists of the Turnpike roadway and grassed right of way areas.

CONCLUSIONS: Based on the lack of remaining subsurface contamination impacts and subsequent regulatory closure order, this facility has been assigned a CRR of **Low**.

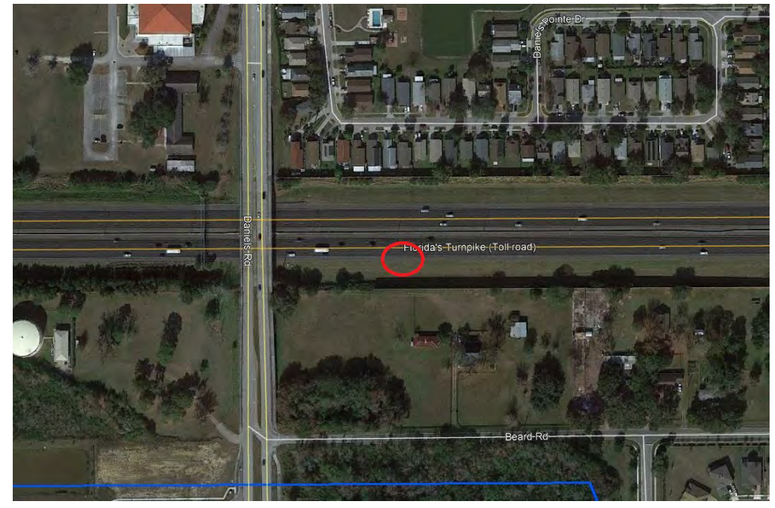

Approximate location of the vehicle spill based on FDEP records shown on a 2021 aerial photograph.

DRAFT

Site No:	17	Risk Potential:	LOW
Site Name	**Florida's Turnpike Mile Post #269 Spill**		
Site Address	Turnpike MM 269		
Site Location	Florida Turnpike travel lanes, approximately 450 feet west of the Beulah Road overpass		
Distance/Direction	Adjacent to Florida Turnpike		
Facility ID Nos:	9805626		
Database Sources:	SPILLS		
Historical Land Use	Citrus grove		
Current Land Use	Grassed median right of way		
Contaminants	Petroleum Products		

TANKS	U/A	Capacity (gal)	Content	Installed	Removed

Discharge Date:	12-13-02	Cleanup Date:	9-30-03
	Soil	Groundwater	
Documented/ Known Impacts:	No	No	

PUBLIC RECORDS: A vehicle accident in December 2002 resulted in the discharge of approximately 100 gallons of diesel onto the grassed median. Approximately 21 tons of impacted soil was removed in January 2003. Soil and groundwater sampling and testing conducted after the excavation did not indicate the presence of remaining contamination impacts. FDEP approved a No Further Action closure status letter on June 30, 2003.

INTERVIEW INFORMATION: n/a

SITE OBSERVATIONS: The site consists of the Turnpike roadway and grassed right of way areas.

CONCLUSIONS: Based on the lack of remaining subsurface contamination impacts and subsequent regulatory closure order, this facility has been assigned a CRR of **Low**.

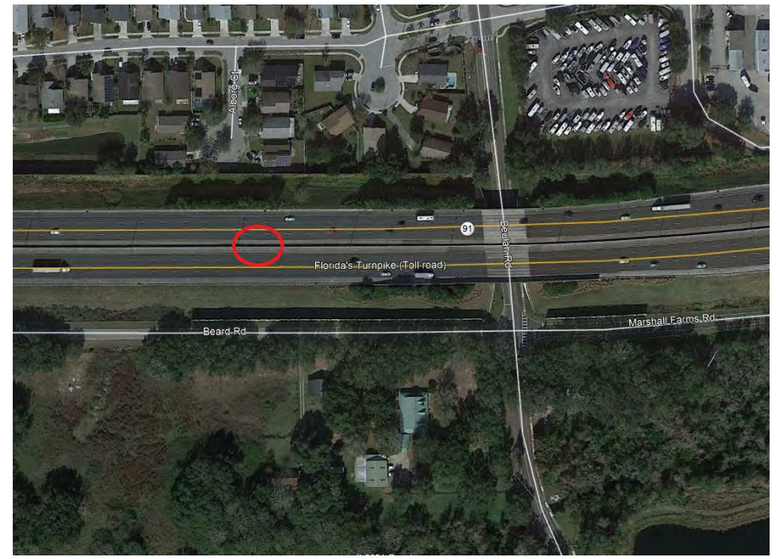

Approximate location of the vehicle spill based on FDEP records shown on a 2021 aerial photograph.

Site No:	18	Risk Potential:	LOW
Site Name	**Gotta Go Transport Ber 07-71-38668Z**		
Site Address	Beuhlah Road Turnpike Overpass MM 269 Southbound		
Site Location	Florida Turnpike travel lanes at the Beulah Road overpass		
Distance/Direction	Adjacent to Florida Turnpike		
Facility ID Nos:	9810856		
Database Sources:	SPILLS		
Historical Land Use	Citrus grove		
Current Land Use	Florida Turnpike travel lanes and right of way		
Contaminants	Petroleum Products		

TANKS	U/A	Capacity (gal)	Content	Installed	Removed

Discharge Date:	12-26-07	Cleanup Date:	5-14-09
	Soil	Groundwater	
Documented/ Known Impacts:	No	No	

PUBLIC RECORDS: A diesel spill resulted from a semi-truck accident on the Turnpike at the Beulah Road overpass in December 2007. Diesel reportedly leaded onto the grassed area next to the roadway and below the overpass. Approximately 17 tons of contaminated soil was removed in March 2008. Subsequent soil and groundwater sampling and testing indicated contamination did not remain at the spill site. FDEP approved a No Further Action closure status for the spill dated May 14, 2009.

INTERVIEW INFORMATION: n/a

SITE OBSERVATIONS: The site consists of the Turnpike roadway and grassed right of way areas.

CONCLUSIONS: Based on the lack of remaining subsurface contamination impacts and the subsequent regulatory closure order, this facility has been assigned a CRR of **Low**.



Approximate location of the vehicle spill based on FDEP records shown on a 2021 aerial photograph.

DRAFT

Site No:	**19**	Risk Potential:	**MEDIUM**
Site Name	**Ranger Construction Industries Inc.**		
Site Address	1200 Elboc Way		
Site Location	South end of Elboc Way		
Distance/Direction	Approximately 900 feet south of SR 50, 500 feet north of the Turnpike, and 1,500 feet west of SR 429		
Facility ID Nos:	8521444, FLD980839773		
Database Sources:	UST, AST, LUST		
Historical Land Use	Citrus grove		
Current Land Use	Asphalt construction plant		
Contaminants	Hazardous Materials and Petroleum Products		

TANKS	U/A	Capacity (gal)	Content	Installed	Removed
1	A	10,000	Vehicular Diesel	7-1-83	In Use
2	A	10,000	Residual Oils, 5&6	7-1-83	In Use
1	A	5,500	Residual Oils, 5&6	7-1-83	In Use
1	A	12,000	Unleaded Gasoline	9-1-00	In Use
2	A	12,000	Vehicular Diesel	9-1-00	In Use
1	A	15,000	Fuel Oil – Onsite Heat	5-1-00	In Use

Discharge Date:	9-30-14	Cleanup Date:	Unk.
	Soil	Groundwater	
Documented/ Known Impacts:	No	No	

PUBLIC RECORDS: A discharge was reported to have occurred on September 30, 2014 when heat transfer oil was discharged from an on-site aboveground oil tank. The spill reportedly traveled across a paved parking area to a storm drain leading to the on-site retention pond. A contractor was hired to recover the oil from the pond and storm drain. Several vacuum trucks removed impacted pond water, and approximately 6.4 tons of impacted soil, sediment, and pond vegetation was excavated and disposed of. Two soil samples obtained from the spill area did not exhibit elevated contaminant concentrations.

INTERVIEW INFORMATION: n/a

SITE OBSERVATIONS: The site is developed with an asphalt and roadway construction company.

CONCLUSIONS: Based on the lack of regulatory closure order, this facility has been assigned a CRR of **Medium**.



View of the Ranger property from a publicly accessible area; facing southwest across the site.

Site No:	**20**	Risk Potential:	**LOW**
Site Name	**Alpha & Omega Drycleaners**		
Site Address	12270 West Colonial Drive		
Site Location	Southwest corner of the SR 50 and Elboc Way intersection		
Distance/Direction	Adjacent to the south of SR 50, approximately 1,200 feet west of SR 429		
Facility ID Nos:	9700419; SQG_74255; FLR000193938		
Database Sources:	AST, RCRA-CESQG		
Historical Land Use	Citrus grove		
Current Land Use	Drycleaner		
Contaminants	Petroleum Products		

TANKS	U/A	Capacity (gal)	Content	Installed	Removed

Discharge Date:	n/a	Cleanup Date:	n/a
	Soil	Groundwater	
Documented/ Known Impacts:	No	No	

PUBLIC RECORDS: This facility has been at this location since approximately 2009. Compliance inspections in 2012, 2013, 2015, and 2017 found the facility in general compliance with no indications of contamination resulting from spills, discharges, or dumping, though more appropriate housekeeping-type measures were recommended. No contamination impacts have been reported to FDEP.

INTERVIEW INFORMATION: n/a

SITE OBSERVATIONS: The site is occupied by a typical drycleaners. No monitoring wells were observed at the site.

CONCLUSIONS: Based on the lack of reported subsurface contamination impacts, this facility has been assigned a CRR of **Low**.



View of the front entrance of the dry cleaners.

DRAFT

Site No:	21	Risk Potential:	LOW
Site Name	**MCI Sales and Service Center; Academy Bus Winter Garden**		
Site Address	1155 Elboc Way		
Site Location	Southeast corner of the SR 50 and Elboc Way intersection		
Distance/Direction	Adjacent to the south of SR 50, approximately 800 feet west of SR 429		
Facility ID Nos:	SQG_147682; FLR000079731		
Database Sources:	RCRA Generator		
Historical Land Use	Residential		
Current Land Use	Tour bus sales and service		
Contaminants	Hazardous Materials and Petroleum Products		

TANKS	U/A	Capacity (gal)	Content	Installed	Removed

Discharge Date:	n/a	Cleanup Date:	n/a
	Soil	Groundwater	
Documented/ Known Impacts:	No	No	

PUBLIC RECORDS: The northern portion of the property is occupied by MCI Sales and Service, an automotive sales and service company. No significant violations were revealed from inspection records. No discharges or spills have been reported at this facility.

Academy Bus occupies the southern portion of this property. A minor violation was reported during a 2015 inspection where the facility was in possession of an unpermitted quantity of hazardous wastes (anti-freeze and other automotive fluids). The facility supplied disposal manifests and was returned to compliance.

INTERVIEW INFORMATION: n/a

SITE OBSERVATIONS: Most of this site consists of paved parking for buses. A warehouse was present at the site for service and repairs. A portion of the building was for offices.

CONCLUSIONS: Based on the lack of reported subsurface contamination impacts, this facility has been assigned a CRR of **Low**.



View of the bus repair shop entrance on the southern side of the on-site structure.

Site No:	22	Risk Potential:	LOW
Site Name	**Go Vacations America Inc.**		
Site Address	12201 West Colonial Drive		
Site Location	North of SR 50, approximately 800 feet west of SR 429		
Distance/Direction	Adjacent to the north of SR 50, approximately 800 feet west of SR 429		
Facility ID Nos:	9300846		
Database Sources:	UST, LUST		
Historical Land Use	Citrus grove, RV service and sales		
Current Land Use	Vacant, under construction		
Contaminants	Hazardous Materials and Petroleum Products		

TANKS	U/A	Capacity (gal)	Content	Installed	Removed
1	U	1,000	Waste Oil	1-1-73	8-7-93

Discharge Date:	8/7/1993	Cleanup Date:	1/4/2007
	Soil	Groundwater	
Documented/ Known Impacts:	No	No	

PUBLIC RECORDS: A waste-oil UST was present at the site between January 1973 and August 1993. A discharge was reported at the time of tank removal. A limited contamination assessment was performed in 2006, and a Site Rehabilitation Completion Order (SRCO) was issued in January 2007.

INTERVIEW INFORMATION: n/a

SITE OBSERVATIONS: The site consisted of a commercial property that was under construction. A large building was located at the southwest corner of the property.

CONCLUSIONS: Based on the lack of remaining subsurface contamination impacts and subsequent regulatory closure order, this facility has been assigned a CRR of **Low**.



View of the construction activity at the former Go Vacations facility.

DRAFT

Site No:	**23**	Risk Potential:	**MEDIUM**
Site Name	**Dunbar Ave Debris Staging Area; Winter Garden Trash Site**		
Site Address	691 Dunbar Avenue		
Site Location	West of SR 429, approximately 600 feet south of Dunbar Avenue		
Distance/Direction	Adjacent to the west of SR 429, approximately 1,350 feet north of Story Road		
Facility ID Nos:	100088; 22015		
Database Sources:	SWF/LF		
Historical Land Use	Citrus groves; vacant land; trash dump		
Current Land Use	Undeveloped, vacant, and overgrown land		
Contaminants	Hazardous Materials		

TANKS	U/A	Capacity (gal)	Content	Installed	Removed

Discharge Date:	n/a	Cleanup Date:	n/a
	Soil	Groundwater	
Documented/ Known Impacts:	No	No	

PUBLIC RECORDS: This location is listed as a solid waste facility and disaster debris staging area. Records show the site was used as a "sanitary landfill" from approximately 1954 through 1977. Debris is visible on site in historical aerial photographs during this period. The facility appears to have been closed according to applicable standards, and no significant contamination impacts have been reported. The southern portion of the former landfill was excavated during construction of the existing SR 429 roadway. No documents or additional information related to the site were found in the public record.

INTERVIEW INFORMATION: n/a

SITE OBSERVATIONS: The area is vacant, structurally undeveloped land.

CONCLUSIONS: Based on the historical use of the property as a solid waste landfill, lack of available assessment information, and the proposed Pond Basin 429 N, Alternative 2 and Flood Plain Compensation Area 15A being located at this site, this facility has been assigned a CRR of **Medium**.



Approximate area of the former landfill shown outlined in red, on a 1969 aerial photograph.

Site No:	**24**	Risk Potential:	**LOW**
Site Name	**Winter Garden DT CRA / City of Winter Garden BF Area**		
Site Address	Study Area		
Site Location	Study Area		
Distance/Direction	Study Area		
Facility ID Nos:	BF480201000		
Database Sources:	Brownfield		
Historical Land Use	n/a		
Current Land Use	n/a		
Contaminants	N/A		

TANKS	U/A	Capacity (gal)	Content	Installed	Removed

Discharge Date:	n/a	Cleanup Date:	n/a
	Soil	Groundwater	
Documented/ Known Impacts:	No	No	

PUBLIC RECORDS: The Winter Garden Downtown Community Redevelopment Area (CRA) Brownfield Area encompasses a portion of the city of Winter Garden. The Brownfield designation appears to be for the economic redevelopment of the city and does not appear to indicate specific potential for contamination within the Study Area.

INTERVIEW INFORMATION: n/a

SITE OBSERVATIONS: n/a

CONCLUSIONS: Based on the lack of reported subsurface contamination impacts, this facility has been assigned a CRR of **Low**.

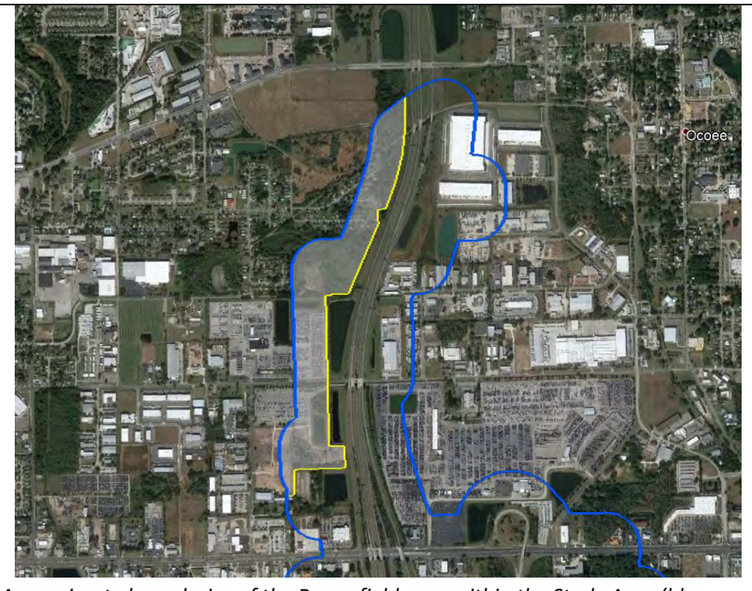

Approximate boundaries of the Brownfield area within the Study Area (blue outline) are shown here (white shaded area).

DRAFT

Site No:	25	Risk Potential:	LOW
Site Name	**Ocoee Downtown Brownfield Area**		
Site Address	Study Area		
Site Location	Study Area		
Distance/Direction	Study Area		
Facility ID Nos:	BF481801000		
Database Sources:	Brownfield		
Historical Land Use	n/a		
Current Land Use	n/a		
Contaminants	N/A		

TANKS	U/A	Capacity (gal)	Content	Installed	Removed

Discharge Date:	n/a	Cleanup Date:	n/a
	Soil	Groundwater	
Documented/ Known Impacts:	No	No	

PUBLIC RECORDS: The Ocoee Downtown Brownfield Area encompasses a portion of the city of Ocoee. The Brownfield designation appears to be for the economic redevelopment of the city and does not appear to indicate specific potential for contamination within the Study Area. The July 2018 resolution establishing the Brownfield Area excludes any area owned by CFX.

INTERVIEW INFORMATION: n/a

SITE OBSERVATIONS: n/a

CONCLUSIONS: Based on the lack of reported subsurface contamination impacts, this facility has been assigned a CRR of **Low**.

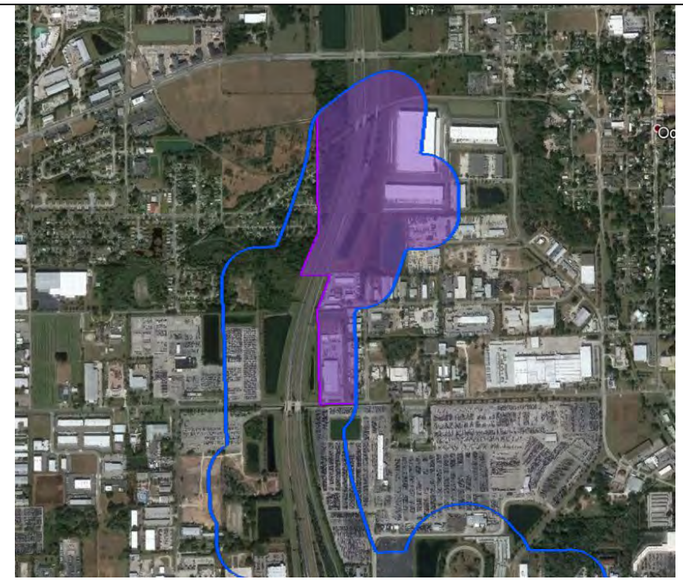

Approximate boundaries of the Brownfield area within the Study Area (blue outline) are shown here (purple shaded area).

Site No:	26	Risk Potential:	LOW
Site Name	**Yusuf Mohamad Excavation Inc**		
Site Address	452 Enterprise Street		
Site Location	Northwest corner of the Roper Parkway and Enterprise Street intersection		
Distance/Direction	Approximately 375 feet east of SR 429, adjacent to the northwest of Roper Parkway and Enterprise Street		
Facility ID Nos:	9045868		
Database Sources:	UST		
Historical Land Use	Vacant land and auto repair		
Current Land Use	Mid-Florida Materials		
Contaminants	Petroleum Products		

TANKS	U/A	Capacity (gal)	Content	Installed	Removed
1	A	10,000	Vehicular Diesel	2-1-90	9-1-92
1	A	10,000	Misc. Petrol-Based Product	2-1-90	9-1-92
1	A	4,000	Misc. Petrol-Based Product	2-1-90	9-1-92
3	A	550	Waste Oil	2-1-90	9-1-92
1	A	100	New/Lube Oil	2-1-90	9-1-92
1	A	1,000	Waste Oil	2-1-90	9-1-92

Discharge Date:	n/a	Cleanup Date:	n/a
	Soil	Groundwater	
Documented/ Known Impacts:	No	No	

PUBLIC RECORDS: Eight aboveground petroleum storage tanks were removed from this facility in September 1992. Contamination impacts were observed at one tank location. Approximately 7 cubic yards of soil was removed; no visible or olfactory evidence of remaining contamination was observed following excavation. Groundwater sampling results did not find contamination impacts above target levels. A formal discharge was not reported to FDEP. Discarded 55-gallon drums abandoned by the previous property owner were transported off-site for proper disposal.

INTERVIEW INFORMATION: n/a

SITE OBSERVATIONS: The site was occupied by Mid-Florida Materials, a recyclable materials sorting facility.

CONCLUSIONS: Based on the lack of reported subsurface contamination impacts, this facility has been assigned a CRR of **Low**.



View of the facility from the Enterprise Street/Roper Parkway intersection facing the facility; no public access was available.

DRAFT

Site No:	**27**	Risk Potential:	**LOW**
Site Name	**Central Florida Automotive Group LLC**		
Site Address	451 Roper Parkway		
Site Location	Northwest corner of the Roper Parkway and Enterprise Street intersection		
Distance/Direction	Approximately 375 feet east of SR 429, adjacent to the northwest of Roper Parkway and Enterprise Street		
Facility ID Nos:	FLR000175463		
Database Sources:	RCRA-CESQG		
Historical Land Use	Vacant land and auto repair		
Current Land Use	Automotive repair		
Contaminants	Hazardous Materials		

TANKS	U/A	Capacity (gal)	Content	Installed	Removed

Discharge Date:	n/a	Cleanup Date:	n/a
	Soil	Groundwater	
Documented/ Known Impacts:	No	No	

PUBLIC RECORDS: This site operates as an automotive detailer and storage yard. The site was previously found out of compliance with respect to the disposal of waste solvents and paint and for improper storage of rags in May 2011. The site is registered as a conditionally exempt small quantity generator of hazardous waste. A March 2021 inspection showed Central Florida Automotive had vacated the property. No record of registered tanks or documented contamination impacts was found in the public record.

INTERVIEW INFORMATION: n/a

SITE OBSERVATIONS: The site is occupied by a small automotive repair shop.

CONCLUSIONS: Based on the lack of reported subsurface contamination impacts, this facility has been assigned a CRR of **Low**.



View of the property from Roper Parkway.

Site No:	**28**	Risk Potential:	**LOW**
Site Name	**Pyke Brothers Automotive Inc**		
Site Address	441 Enterprise Street		
Site Location	Northeast corner of the Roper Parkway and Enterprise Street intersection		
Distance/Direction	Approximately 600 feet east of SR 429, to the adjacent north of Enterprise Street		
Facility ID Nos:	FLD019350891		
Database Sources:	RCRA-SQG		
Historical Land Use	Vacant land and auto repair		
Current Land Use	Territo Electric Company		
Contaminants	Hazardous Materials		

TANKS	U/A	Capacity (gal)	Content	Installed	Removed

Discharge Date:	n/a	Cleanup Date:	n/a
	Soil	Groundwater	
Documented/ Known Impacts:	No	No	

PUBLIC RECORDS: The site formerly operated as an automotive repair shop and small quantity generator of hazardous waste. The former Pyke Brothers business was found to have vacated the property prior to 2011. No record of tanks or documented contamination impacts were found in the public record.

INTERVIEW INFORMATION: n/a

SITE OBSERVATIONS: The site is occupied by a small automotive repair shop.

CONCLUSIONS: Based on the lack of reported subsurface contamination impacts, this facility has been assigned a CRR of **Low**.



View of the property, currently occupied by an electric company.

DRAFT

Site No:	**29**	Risk Potential:	**LOW**
Site Name	**Integrity Body Shop Inc**		
Site Address	419 Enterprise Street		
Site Location	North of Enterprise Street, approximately 330 feet east of Roper Parkway		
Distance/Direction	Approximately 1,000 feet east of SR 429, to the adjacent north of Enterprise Street		
Facility ID Nos:	FLR000035188		
Database Sources:	RCRA-Nongen		
Historical Land Use	Vacant land and auto repair		
Current Land Use	Automotive repair		
Contaminants	Hazardous Materials and Petroleum Products		

TANKS	U/A	Capacity (gal)	Content	Installed	Removed

Discharge Date:	n/a	Cleanup Date:	n/a
	Soil	Groundwater	
Documented/ Known Impacts:	No	No	

PUBLIC RECORDS: This facility registered as a Conditionally Exempt Small Quantity Generator in 1997. No inspections appear to have taken place until 2011 when the facility was found to have closed and vacated the property. No documents or additional information related to the site were found in the public record.

INTERVIEW INFORMATION: n/a

SITE OBSERVATIONS: The site is occupied by a small automotive repair shop.

CONCLUSIONS: Based on the lack of reported subsurface contamination impacts, this facility has been assigned a CRR of **Low**.



View of the property from Enterprise Street.

Site No:	**30**	Risk Potential:	**LOW**
Site Name	**Ciscos Body Shop; Sunshine Cleaners of Orlando Inc.**		
Site Address	405 Enterprise Street		
Site Location	North of Enterprise Street, approximately 330 feet east of Roper Parkway		
Distance/Direction	Approximately 1,000 feet east of SR 429, to the adjacent north of Enterprise Street		
Facility ID Nos:	FLR000096073; 9600428		
Database Sources:	RCRA-SQG, RCRA-CESQG, RCRA-Nongen/NLR		
Historical Land Use	Vacant land and auto repair		
Current Land Use	Automotive repair		
Contaminants	Hazardous Materials and Petroleum Products		

TANKS	U/A	Capacity (gal)	Content	Installed	Removed

Discharge Date:	n/a	Cleanup Date:	n/a
	Soil	Groundwater	
Documented/ Known Impacts:	No	No	

PUBLIC RECORDS: Multiple auto repair businesses are currently located on-site. The site formerly operated as a dry cleaning facility. The site was assigned a storage tank registration site number, but no record of any registered tanks was available. No documented contamination impacts related to any of the on-site businesses were found in the public record.

INTERVIEW INFORMATION: n/a

SITE OBSERVATIONS: The site is occupied by a small automotive repair shop.

CONCLUSIONS: Based on the lack of reported subsurface contamination impacts, this facility has been assigned a CRR of **Low**.



View of the property from Enterprise Street. Access was not readily available.

DRAFT

Site No:	**31**	Risk Potential:	**LOW**
Site Name	**James Place**		
Site Address	405 Enterprise Street		
Site Location	North of Enterprise Street, approximately 330 feet east of Roper Parkway		
Distance/Direction	Approximately 1,000 feet east of SR 429, to the adjacent north of Enterprise Street		
Facility ID Nos:	FLD982142267		
Database Sources:	RCRA-CESQG		
Historical Land Use	Vacant land and auto repair		
Current Land Use	Automotive repair		
Contaminants	Hazardous Materials and Petroleum Products		

TANKS	U/A	Capacity (gal)	Content	Installed	Removed

Discharge Date:	n/a	Cleanup Date:	n/a
	Soil	Groundwater	
Documented/ Known Impacts:	No	No	

PUBLIC RECORDS: This facility has been occupied by various automotive body shops since approximately 1988. No record of any registered tanks was available. No documented contamination impacts related to any of the on-site businesses were found in the public record.

INTERVIEW INFORMATION: n/a

SITE OBSERVATIONS: The site is occupied by a small automotive repair shop.

CONCLUSIONS: Based on the lack of reported subsurface contamination impacts, this facility has been assigned a CRR of **Low**.



View of the property from Enterprise Street. Access was not readily available.

Site No:	**32**	Risk Potential:	**LOW**
Site Name	**Ocoee Body Works**		
Site Address	411 Enterprise Street		
Site Location	North of Enterprise Street, approximately 330 feet east of Roper Parkway		
Distance/Direction	Approximately 1,000 feet east of SR 429, to the adjacent north of Enterprise Street		
Facility ID Nos:	FLD982143943		
Database Sources:	RCRA-SQG		
Historical Land Use	Vacant land and auto repair		
Current Land Use	Automotive repair		
Contaminants	Hazardous Materials		

TANKS	U/A	Capacity (gal)	Content	Installed	Removed

Discharge Date:	n/a	Cleanup Date:	n/a
	Soil	Groundwater	
Documented/ Known Impacts:	No	No	

PUBLIC RECORDS: The site operated as an automotive repair facility that is registered as a small quantity generator of hazardous waste. No documented contamination impacts were found in the public record.

INTERVIEW INFORMATION: n/a

SITE OBSERVATIONS: The site is occupied by a small automotive repair shop.

CONCLUSIONS: Based on the lack of reported subsurface contamination impacts, this facility has been assigned a CRR of **Low**.



View of the property from Enterprise Street. Access was not readily available.

DRAFT

Site No:	**33**	Risk Potential:	**LOW**
Site Name	**R&R Recon**		
Site Address	525 Roper Parkway		
Site Location	Southwest corner of the Roper Parkway and Enterprise Street intersection		
Distance/Direction	Approximately 500 feet east of SR 429, approximately 1,200 feet north of Story Road		
Facility ID Nos:	SQG_104902		
Database Sources:	RCRA-Nongen		
Historical Land Use	Vacant land and auto repair		
Current Land Use	Automotive detailing and upholstery shop		
Contaminants	Hazardous Materials		

TANKS	U/A	Capacity (gal)	Content	Installed	Removed

Discharge Date:	n/a	Cleanup Date:	n/a
	Soil	Groundwater	
Documented/ Known Impacts:	No	No	

PUBLIC RECORDS: The site has operated as an automotive upholstery and detailing shop since approximately 2017. No documented contamination impacts were found in the public record.

INTERVIEW INFORMATION: n/a

SITE OBSERVATIONS: The site is occupied by a small automotive repair shop.

CONCLUSIONS: Based on the lack of reported subsurface contamination impacts, this facility has been assigned a CRR of **Low**.



View of the property and surrounding tenant spaces from Roper Parkway.

Site No:	**34**	Risk Potential:	**LOW**
Site Name	**C&W Truck Repair; Russo & Sons**		
Site Address	450 Enterprise Street		
Site Location	Southeast corner of the Roper Parkway and Enterprise Street intersection		
Distance/Direction	Approximately 500 feet east of SR 429, approximately 900 feet north of Story Road		
Facility ID Nos:	FLD039091129; SQG_76002, 101220, 8512715		
Database Sources:	RCRA_SQG, SWF/LF, UST, LUST		
Historical Land Use	Vacant land and auto repair		
Current Land Use	Mid-Florida Materials		
Contaminants	Hazardous Materials and Petroleum Products		

TANKS	U/A	Capacity (gal)	Content	Installed	Removed
2	U	10,000	Vehicular Diesel	3-1-81	5-1-95
1	U	2,000	New/Lube Oil	3-1-81	10-1-93
1	A	12,000	Vehicular Diesel	4-1-95	In Use

Discharge Date:	1/26/1993 5/8/1995	Cleanup Date:	10/23/2006
	Soil	Groundwater	
Documented/ Known Impacts:	No	No	

PUBLIC RECORDS: The site was previously occupied from 1987 to prior to 2011 by C&W Truck Repair. No documented contamination impacts were found in the public record for this occupant.

No discharges have been reported in connection with the occupation of Russo & Sons at the facility; however several leaks and spills were noted in compliance inspection records. The spills appear to have been satisfactorily cleaned, and the most recent inspection record (2018) indicated significantly improved housekeeping and general maintenance of the facility.

INTERVIEW INFORMATION: n/a

SITE OBSERVATIONS: The site is occupied by Mid-Florida Materials, which uses the property to stage trash dumpsters for off-site use.

CONCLUSIONS: Based on the lack of remaining subsurface contamination impacts, this facility has been assigned a CRR of **Low**.



View of the southern portion of the property, from Roper Parkway, including a view of an existing fueling tank (on right side of photograph).

DRAFT

Site No:	**35**	Risk Potential:	**LOW**
Site Name	**Choice Import Repairs**		
Site Address	501 Roper Parkway		
Site Location	West of Roper Parkway, approximately 200 feet south of Enterprise Street		
Distance/Direction	Approximately 500 feet east of SR 429, approximately 1,100 feet north of Story Road		
Facility ID Nos:	SQG_104901		
Database Sources:	RCRA-Nongen		
Historical Land Use	Vacant land and auto repair		
Current Land Use	Gulf Stream Motors automotive repair		
Contaminants	Hazardous Materials		

TANKS	U/A	Capacity (gal)	Content	Installed	Removed

Discharge Date:	n/a	Cleanup Date:	n/a
	Soil	Groundwater	
Documented/ Known Impacts:	No	No	

PUBLIC RECORDS: The site operates as an automotive repair facility that is registered as a non-generator of hazardous waste. No documented contamination impacts were found in the public record.

INTERVIEW INFORMATION: n/a

SITE OBSERVATIONS: The site is occupied by a small automotive repair shop.

CONCLUSIONS: Based on the lack of reported subsurface contamination impacts, this facility has been assigned a CRR of **Low**.



View of the entrance to the tenant space.

Site No:	**36**	Risk Potential:	**LOW**
Site Name	**Richardsons Custom Restorations**		
Site Address	519 Roper Parkway		
Site Location	West of Roper Parkway, approximately 300 feet south of Enterprise Street		
Distance/Direction	Approximately 500 feet east of SR 429, approximately 1,000 feet north of Story Road		
Facility ID Nos:	SQG_104903		
Database Sources:	RCRA-SQG		
Historical Land Use	Vacant land and auto repair		
Current Land Use	Richardson's; automotive repair		
Contaminants	Hazardous Materials		

TANKS	U/A	Capacity (gal)	Content	Installed	Removed

Discharge Date:	n/a	Cleanup Date:	n/a
	Soil	Groundwater	
Documented/ Known Impacts:	No	No	

PUBLIC RECORDS: The site operates as an automotive repair facility that is registered as a conditionally exempt small quantity generator of hazardous waste. No documented contamination impacts were found in the public record.

INTERVIEW INFORMATION: n/a

SITE OBSERVATIONS: The site is occupied by a small automotive repair shop.

CONCLUSIONS: Based on the lack of reported subsurface contamination impacts, this facility has been assigned a CRR of **Low**.



View of the property and surrounding tenant spaces from Roper Parkway.

DRAFT

Site No:	**37**	Risk Potential:	**LOW**
Site Name	**Dentco of Central Florida; Dryclean Direct Inc.; Exalt Auto Refinishing Inc.**		
Site Address	551 Roper Parkway		
Site Location	West of Roper Parkway, approximately 300 feet south of Enterprise Street		
Distance/Direction	Approximately 500 feet east of SR 429, approximately 1,000 feet north of Story Road		
Facility ID Nos:	SQG_73486; 9500802; FLR000021675		
Database Sources:	RCRA-CESQG, RCRA-Nongen/NLR, AST, UST		
Historical Land Use	Vacant land and auto repair		
Current Land Use	Dentco automotive repair		
Contaminants	Hazardous Materials		

TANKS	U/A	Capacity (gal)	Content	Installed	Removed

Discharge Date:	n/a	Cleanup Date:	n/a
	Soil	Groundwater	
Documented/ Known Impacts:	No	No	

PUBLIC RECORDS: Multiple auto repair businesses are currently on-site. A drycleaner was previously present at address 551. The site was assigned a tank registration site number but no record of tanks was found. The site is currently registered as a conditionally exempt small quantity generator of hazardous waste.

INTERVIEW INFORMATION: n/a

SITE OBSERVATIONS: The site is occupied by a small automotive repair shop.

CONCLUSIONS: Based on the lack of reported subsurface contamination impacts, this facility has been assigned a CRR of **Low**.



View of the property from Roper Parkway.

Site No:	**38**	Risk Potential:	**LOW**
Site Name	**Trailers Plus United Motor Co**		
Site Address	533 Roper Parkway		
Site Location	West of Roper Parkway, approximately 200 feet north of Capitol Court		
Distance/Direction	Approximately 500 feet east of SR 429, approximately 700 feet north of Story Road		
Facility ID Nos:	SQG_104904		
Database Sources:	RCRA-SQG		
Historical Land Use	Vacant land and auto repair		
Current Land Use	Trailers Plus trailer sales and service		
Contaminants	N/A		

TANKS	U/A	Capacity (gal)	Content	Installed	Removed

Discharge Date:	n/a	Cleanup Date:	n/a
	Soil	Groundwater	
Documented/ Known Impacts:	No	No	

PUBLIC RECORDS: This facility is a registered non-generator of hazardous wastes. The facility transports automobiles and no work is conducted on-site. No documented contamination impacts were found in the public record.

INTERVIEW INFORMATION: n/a

SITE OBSERVATIONS: The site is occupied by a small automotive repair shop.

CONCLUSIONS: Based on the lack of reported subsurface contamination impacts, this facility has been assigned a CRR of **Low**.



View of the property and surrounding tenant spaces from Roper Parkway.

DRAFT

Site No:	**39**	Risk Potential:	**LOW**
Site Name	**Jones Deacon Autos / Chase Automotive**		
Site Address	651 Roper Parkway		
Site Location	West of Roper Parkway, across from Capitol Court		
Distance/Direction	Approximately 500 feet east of SR 429, approximately 550 feet north of Story Road		
Facility ID Nos:	FLR000235689		
Database Sources:	RCRA-CESQG		
Historical Land Use	Vacant land and auto repair		
Current Land Use	Used automotive sales		
Contaminants	Hazardous Materials and Petroleum Products		

TANKS	U/A	Capacity (gal)	Content	Installed	Removed

Discharge Date:	7-29-20	Cleanup Date:	9-23-20
	Soil	Groundwater	
Documented/ Known Impacts:	No	No	

PUBLIC RECORDS: A complaint was alleged against the Chase Automotive facility in August 2020, that a tenant had dumped a 55-gallon drum of an oily substance at the site and then power-washed the area, causing a discharge to an on-site retention pond. An FDEP inspection report concluded that a drum had been accidentally spilled and an absorbent material applied promptly. The used material was disposed of, and visibly contaminated soil was removed and taken to a landfill. The FDEP inspection notes that disposal records had been provided to FDEP but were not included in the inspection record. Remaining on-site wastes were disposed of by approved contractors. The inspection record states that the facility returned to compliance in September 2020.

INTERVIEW INFORMATION: n/a

SITE OBSERVATIONS: The site is occupied by a small automotive repair shop.

CONCLUSIONS: Based on the lack of documented subsurface contamination impacts and subsequent regulatory closure order, this facility has been assigned a CRR of **Low**.



View of the property from Roper Parkway.

Site No:	**40**	Risk Potential:	**LOW**
Site Name	**Joes Paint & Body**		
Site Address	601 Roper Parkway		
Site Location	West of Roper Parkway, across from Capitol Court		
Distance/Direction	Approximately 500 feet east of SR 429, approximately 550 feet north of Story Road		
Facility ID Nos:	SQG_104905		
Database Sources:	RCRA-Nongen		
Historical Land Use	Vacant land and auto repair		
Current Land Use	Automotive repair		
Contaminants	Hazardous Materials		

TANKS	U/A	Capacity (gal)	Content	Installed	Removed

Discharge Date:	n/a	Cleanup Date:	n/a
	Soil	Groundwater	
Documented/ Known Impacts:	No	No	

PUBLIC RECORDS: The site operates as an automotive repair facility that is registered as a conditionally exempt small quantity generator of hazardous waste. No documented contamination impacts were found in the public record.

INTERVIEW INFORMATION: n/a

SITE OBSERVATIONS: The site is occupied by a small automotive repair shop.

CONCLUSIONS: Based on the lack of reported subsurface contamination impacts, this facility has been assigned a CRR of **Low**.



View of the property from Roper Parkway.

DRAFT

Site No:	**41**	Risk Potential:	**LOW**
Site Name	**Abreu Auto Repair**		
Site Address	655 Roper Parkway		
Site Location	West of Roper Parkway, across from Capitol Court		
Distance/Direction	Approximately 500 feet east of SR 429, approximately 500 feet north of Story Road		
Facility ID Nos:	SQG_104906		
Database Sources:	RCRA-Nongen		
Historical Land Use	Vacant land and auto repair		
Current Land Use	Automotive repair		
Contaminants	Hazardous Materials		

TANKS	U/A	Capacity (gal)	Content	Installed	Removed

Discharge Date:	n/a	Cleanup Date:	n/a
	Soil	Groundwater	
Documented/ Known Impacts:	No	No	

PUBLIC RECORDS: The site operates as an automotive repair facility. Multiple auto repair businesses are on-site. The site is registered as not generating hazardous waste. Asphalt staining was identified on-site. No significant documented contamination impacts were found in the public record.

INTERVIEW INFORMATION: n/a

SITE OBSERVATIONS: The site is occupied by a small automotive repair shop.

CONCLUSIONS: Based on the lack of reported subsurface contamination impacts, this facility has been assigned a CRR of **Low**.



View of the property tenant space.

Site No:	**42**	Risk Potential:	**LOW**
Site Name	**Quality Car Care Inc.; Truck Parking**		
Site Address	701 -751 Roper Parkway		
Site Location	West of Roper Parkway, approximately 300 feet north of Story Road		
Distance/Direction	Approximately 500 feet east of SR 429, approximately 250 feet north of Story Road		
Facility ID Nos:	SQG_75871; SQG_104907		
Database Sources:	RCRA-CESQG		
Historical Land Use	Vacant land and auto repair		
Current Land Use	Automotive repair		
Contaminants	Hazardous Materials		

TANKS	U/A	Capacity (gal)	Content	Installed	Removed

Discharge Date:	n/a	Cleanup Date:	n/a
	Soil	Groundwater	
Documented/ Known Impacts:	No	No	

PUBLIC RECORDS: The site is registered as a conditionally exempt small quantity generator of hazardous waste. The site has previously had compliance violations with regard to storage of used-oil and minor soil staining issues. No record of registered tanks or significant documented contamination impacts was found in the public record. The site now functions as a vehicle storage facility. No documented contamination impacts were found in the public record.

INTERVIEW INFORMATION: n/a

SITE OBSERVATIONS: The site is occupied by a small automotive repair shop.

CONCLUSIONS: Based on the lack of reported subsurface contamination impacts, this facility has been assigned a CRR of **Low**.



View of the property and surrounding tenant spaces from Roper Parkway.

DRAFT

Site No:	**43**	Risk Potential:	**LOW**
Site Name	**Franks Detail, Inc.; Manheim Remarketing Orlando**		
Site Address	11801 West Colonial Drive		
Site Location	East of SR 429, between SR 50 and Story Road		
Distance/Direction	Adjacent to the north of SR 50 and to the east of SR 429		
Facility ID Nos:	FLD982128019; SQG_77027		
Database Sources:	RCRA-Nongen		
Historical Land Use	Citrus grove		
Current Land Use	Large-scale automotive auction lot with repair and maintenance shops		
Contaminants	Hazardous Materials and Petroleum Products		

TANKS	U/A	Capacity (gal)	Content	Installed	Removed

Discharge Date:	n/a	Cleanup Date:	n/a
	Soil	Groundwater	
Documented/ Known Impacts:	No	No	

PUBLIC RECORDS: The Franks Detail, Inc. site has operated as an automotive body shop and detailing facility since 1989. The facility is currently a part of the Manheim Remarketing complex. The site has been found to be out-of-compliance in the past with regards to improper disposal of waste paint and poor record keeping. No record of registered tanks or documented contamination impacts was found in the public record.

The Manheim Remarketing site functions as a used vehicle repair and auction facility. The site is registered as not generating hazardous waste. The facilities within the study area currently function as vehicle storage areas as well as an office building. No record of documented contamination impacts was found in the public record.

INTERVIEW INFORMATION: n/a

SITE OBSERVATIONS: The site consists of a 165+ acre automotive auction lot with areas for washing and detailing, selling, transporting, and storing vehicles before and after sales. Limited areas of the site were able to be observed from publicly accessible areas due to the

CONCLUSIONS: Based on the lack of reported subsurface contamination impacts, this facility has been assigned a CRR of **Low**.



The entirety of the Manheim/Franks Detailing facility is outlined in red; only a small portion of the facility is located within the Study Area (blue), which consists mostly of paved parking and stormwater retention areas.

Site No:	**44**	Risk Potential:	**LOW**
Site Name	**Orlando Gun Club West LLC**		
Site Address	11814 West Colonial Drive		
Site Location	Southeast corner of the SR 50 and Westrun Road intersection		
Distance/Direction	Adjacent to the south of SR 50		
Facility ID Nos:	FLR000228684		
Database Sources:	RCRA-SQG		
Historical Land Use	Citrus grove		
Current Land Use	Shooting range		
Contaminants	Hazardous Materials		

TANKS	U/A	Capacity (gal)	Content	Installed	Removed

Discharge Date:	n/a	Cleanup Date:	n/a
	Soil	Groundwater	
Documented/ Known Impacts:	No	No	

PUBLIC RECORDS: This site is listed as a small quantity generator of hazardous waste. No record of tanks or contamination impacts were found in the public record.

INTERVIEW INFORMATION: n/a

SITE OBSERVATIONS: The site is developed with a public indoor shooting/gun range.

CONCLUSIONS: Based on the lack of reported subsurface contamination impacts, this facility has been assigned a CRR of **Low**.



View of the building and paved parking affiliated with the indoor shooting range.

DRAFT

Site No:	**45**	Risk Potential:	**LOW**
Site Name	**SPILLS Site**		
Site Address	11790 West Colonial Drive		
Site Location	SR 50 travel lane, just east of Jernigan Court		
Distance/Direction	Approximately 1,000 feet east of SR 429		
Facility ID Nos:	2017-7I-57352Z		
Database Sources:	SPILLS		
Historical Land Use	SR 50 travel lanes		
Current Land Use	SR 50 travel lanes		
Contaminants	Petroleum Products		

TANKS	U/A	Capacity (gal)	Content	Installed	Removed

Discharge Date:	2-16-17	Cleanup Date:	n/a
	Soil	Groundwater	
Documented/ Known Impacts:	No	No	

PUBLIC RECORDS: A school bus overheated along SR 50 resulting in a small discharge (5 gallons) of radiator fluid to the paved right-of-way. Absorbent material was applied and collected. No further action was required by FDEP.

INTERVIEW INFORMATION: n/a

SITE OBSERVATIONS: The site consists of State Road 50; the actual location of the incident was not obvious during the site visit.

CONCLUSIONS: Based on the lack of remaining subsurface contamination impacts and subsequent regulatory closure order, this facility has been assigned a CRR of **Low**.

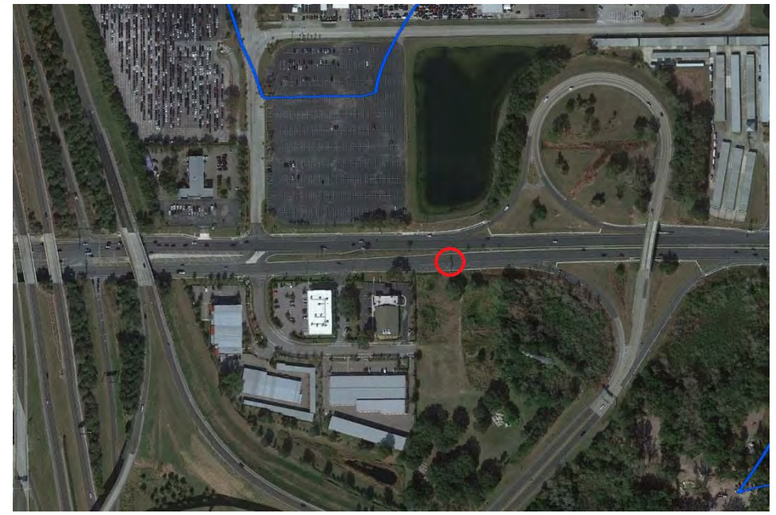

Approximate location of the vehicle spill based on FDEP records shown on a 2021 aerial photograph.

Site No:	**46**	Risk Potential:	**LOW**
Site Name	**Granite Construction Co.**		
Site Address	12227 Marshall Farms Road		
Site Location	North of Marshall Farms Road, west of SR 429		
Distance/Direction	Adjacent to the north of Marshall Farms Road, adjacent to the southwest of SR 429		
Facility ID Nos:	9803671		
Database Sources:	AST		
Historical Land Use	Citrus grove		
Current Land Use	Retention ponds for Turnpike drainage		
Contaminants	Hazardous Materials and Petroleum Products		

TANKS	U/A	Capacity (gal)	Content	Installed	Removed
1	A	5,000	Unleaded Gasoline	1-1-01	1-2003
1	A	10,000	Vehicular Diesel	1-1-01	1-2003

Discharge Date:	n/a	Cleanup Date:	n/a
	Soil	Groundwater	
Documented/ Known Impacts:	No	No	

PUBLIC RECORDS: Tanks were present at the site from January 2001 until January 2003 during the original construction of SR 429. Approximately 27 tons of contaminated soil was removed at the time of the tank removal. No further action was recommended after the tanks and impacted soil were removed.

INTERVIEW INFORMATION: n/a

SITE OBSERVATIONS: The former facility has been redeveloped into a large stormwater pond servicing runoff from the Turnpike and surrounding roadways.

CONCLUSIONS: Based on the lack of reported subsurface contamination impacts and redevelopment of the property as excavated ponds, this facility has been assigned a CRR of **Low**.



A 2002 aerial photograph obtained from Google Earth depicting the former Granite Construction lot adjacent to the Turnpike and SR 429 during construction.

DRAFT

Site No:	**47**	Risk Potential:	**LOW**
Site Name	**West Orange Soccer Park Debris Staging Area**		
Site Address	150 Windermere Road		
Site Location	West of Windermere Road, approximately 950 feet south of Marshall Farms Road		
Distance/Direction	500 feet west of SR 429, south of Marshall Farms Road		
Facility ID Nos:	98318		
Database Sources:	SWF/LF		
Historical Land Use	Citrus grove		
Current Land Use	County park		
Contaminants	Hazardous Materials		

TANKS	U/A	Capacity (gal)	Content	Installed	Removed

Discharge Date:	n/a	Cleanup Date:	n/a
	Soil	Groundwater	
Documented/ Known Impacts:	No	No	

PUBLIC RECORDS: This location is listed as a disaster debris staging area from 2012 through 2021. No record of documented contamination impacts was found in the public record.

INTERVIEW INFORMATION: n/a

SITE OBSERVATIONS: The site is developed with several grassed soccer and recreational sports fields.

CONCLUSIONS: Based on the lack of reported subsurface contamination impacts, this facility has been assigned a CRR of **Low**.



View of the soccer fields at the sports complex.

Site No:	**48**	Risk Potential:	**LOW**
Site Name	**Inspired Living at Windermere**		
Site Address	1061 Tomyn Boulevard		
Site Location	East of Tomyn Boulevard, 440 feet north of Warrior Road		
Distance/Direction	Adjacent to the east of SR 429		
Facility ID Nos:	9814889		
Database Sources:	AST		
Historical Land Use	Citrus grove		
Current Land Use	Retirement home		
Contaminants	Petroleum Products		

TANKS	U/A	Capacity (gal)	Content	Installed	Removed
1	A	1,074	Emergency Generator Diesel	11-1-15	In Use

Discharge Date:	n/a	Cleanup Date:	n/a
	Soil	Groundwater	
Documented/ Known Impacts:	No	No	

PUBLIC RECORDS: One aboveground 1,074-gallon emergency generator tank was installed in November 2015. No documented contamination impacts were found in the public record.

INTERVIEW INFORMATION: n/a

SITE OBSERVATIONS: The site is developed with an assisted living facility/nursing home.

CONCLUSIONS: Based on the lack of reported subsurface contamination impacts, this facility has been assigned a CRR of **Low**.



View of the parking lot, emergency generator, and retirement home at the property.

DRAFT

Site No:	**49**	Risk Potential:	**MEDIUM**
Site Name	**FL Dept of Transportation-Turnpike MP 267**		
Site Address	Turnpike MM 267		
Site Location	SR 429 exit ramp to SR 50, approximately 850 feet south of SR 50		
Distance/Direction	Approximately 900 feet northeast of the Turnpike, east of SR 429		
Facility ID Nos:	9400406		
Database Sources:	AST, SPILLS		
Historical Land Use	Citrus grove, stormwater retention basin, toll plaza		
Current Land Use	Florida Turnpike travel lanes and right of way		
Contaminants	Petroleum Products		

TANKS	U/A	Capacity (gal)	Content	Installed	Removed
1	U	113	Unleaded Gasoline	Unk.	12-1993

Discharge Date:	n/a	Cleanup Date:	n/a
	Soil	Groundwater	
Documented/ Known Impacts:	No	Yes	

PUBLIC RECORDS: The tank was removed from the facility in December 1993. The tank was noted to be in poor condition, with petroleum groundwater impacts detected. No further information regarding assessment or cleanup was available in the public record. The site was redeveloped in the late 1990s and the former toll booth plaza where the tank was located was demolished.

INTERVIEW INFORMATION: n/a

SITE OBSERVATIONS: The site currently consists of SR 429 access ramp travel lanes. The former tank location was not discernable.

CONCLUSIONS: Based on the documented subsurface contamination impacts and lack of subsequent assessment data, this facility has been assigned a CRR of **Medium**.



Approximate location of the former tank located at the former toll plaza depicted on a 1990 aerial photograph.

Site No:	**50**	Risk Potential:	**LOW**
Site Name	**Earth Resources Consultants Inc.; Woodall Auto Wholesale**		
Site Address	1227 Marshall Farms Road		
Site Location	East of Marshall Farms Road, approximately 450 feet south of SR 50		
Distance/Direction	1,025 feet north of the Turnpike		
Facility ID Nos:	FLD980840557; SQG_77495		
Database Sources:	RCRA-Nongen		
Historical Land Use	Single family residence and citrus		
Current Land Use	Used automotive sales		
Contaminants	Hazardous Materials		

TANKS	U/A	Capacity (gal)	Content	Installed	Removed

Discharge Date:	n/a	Cleanup Date:	n/a
	Soil	Groundwater	
Documented/ Known Impacts:	No	No	

PUBLIC RECORDS: No record of documented contamination impacts was found in the public record for the Earth Resources facility, which appears to have occupied the site in approximately 2004. Compliance inspections conducted for the Woodall Auto Wholesale facility, which appears to have occupied the site from November 2003 through at least November 2016 do not indicate out of compliance issues or violations. No record of documented contamination impacts was found in the public record for the Woodall Auto Wholesale facility.

INTERVIEW INFORMATION: n/a

SITE OBSERVATIONS: The facility is occupied by Woodall Auto Wholesale; portions of the property was used for parking, and the building was occupied as office spaces.

CONCLUSIONS: Based on the lack of reported subsurface contamination impacts, this facility has been assigned a CRR of **Low**.



View of the paved parking area and on-site office building.

DRAFT

Site No:	51	Risk Potential:	MEDIUM
Site Name	**Former Statewide Station - Texaco, Former Chevron Statewide Station, Dependable Motor Sales, Pepboys #1811**		
Site Address	11460 West Colonial Drive		
Site Location	Southeast corner of the SR 50 and Marshall Farms Road intersection		
Distance/Direction	1,475 feet north of the Turnpike		
Facility ID Nos:	9808121, SQG_128400, SQG_75781		
Database Sources:	UST, LUST, FL DWM CONTAM		
Historical Land Use	Residence and gas station		
Current Land Use	Pepboys auto repair		
Contaminants	Hazardous Materials and Petroleum Products		

TANKS	U/A	Capacity (gal)	Content	Installed	Removed
0	U		Unk.	Unk.	~1985

Discharge Date:	4/21/2003	Cleanup Date:	On-going
	Soil	Groundwater	
Documented/ Known Impacts:	No	Yes	

PUBLIC RECORDS: The underground fuel tanks at the site were removed in approximately 1985 or 1986, before tanks were regulated. No information on tank size, contents, or the removal is available in the public record. Approximately 485 tons of impacted soil was excavated from the facility in July 2008. The most recent groundwater sampling data is from 2014; construction activities along SR 50 by the site destroyed the monitoring well network. The 2014 data stated that no contamination remained at the actual facility property; one well exhibited benzene and total xylenes at concentrations just above applicable target levels on the northern side of SR 50. Groundwater flow was to the northeast, towards SR 50. The facility was previously occupied by a used auto sales company which performed minor maintenance on-site. No compliance violations were reported for the former auto sales facility. Inspections at the Pep Boys automotive repair facility revealed minor housekeeping-type violations and improper labeling of waste containers.

INTERVIEW INFORMATION: n/a

SITE OBSERVATIONS: The facility is an operating Pep Boys automotive repair shop. Monitoring wells were observed across the property.

CONCLUSIONS: Based on the remaining groundwater contamination within the SR 50 right-of-way at concentrations exceeding applicable cleanup target levels, this facility has been assigned a CRR of **Medium**.



View of the current Pep Boys repair facility and former dispenser island canopy at the facility.

Site No:	52	Risk Potential:	MEDIUM
Site Name	**Ralph Johnson's 24-Hour Wrecker Service**		
Site Address	11409 West Colonial Drive		
Site Location	North of SR 50, approximately 350 feet east of Marshall Farms Road		
Distance/Direction	1,725 feet north of the Turnpike		
Facility ID Nos:	FLR000097451, SQG_76406		
Database Sources:	RCRA-CESQG		
Historical Land Use	Agricultural land (cattle), salvage and towing yard		
Current Land Use	Vacant land		
Contaminants	Hazardous Materials and Petroleum Products		

TANKS	U/A	Capacity (gal)	Content	Installed	Removed

Discharge Date:	n/a	Cleanup Date:	n/a
	Soil	Groundwater	
Documented/ Known Impacts:	No	No	

PUBLIC RECORDS: Inspection records from 2010 through 2021 indicate no out of compliance violations at the site. The facility appears to have been a salvage yard from the late 1960s through early 2000s, and transitioned to a towing lot and auto sales by the 2010s. The facility was razed and vacant by 2021.

INTERVIEW INFORMATION: n/a

SITE OBSERVATIONS: The facility is currently vacant commercial land. No obvious signs of contamination was visible from publicly accessible portions of the property.

CONCLUSIONS: Based on the historical use of the property as a salvage lot and lack of available assessment information, this facility has been assigned a CRR of **Medium**.



View of the former savage and towing yard from SR 50 facing north.

DRAFT

Site No:	**53**	Risk Potential:	**LOW**
Site Name	**Miller's Garden Shop**		
Site Address	11301 West Colonial Drive		
Site Location	North of SR 50, approximately 900 feet east of Marshall Farms Road		
Distance/Direction	1,725 feet north of the Turnpike		
Facility ID Nos:	9201731		
Database Sources:	UST, LUST		
Historical Land Use	Automotive repair and filling station		
Current Land Use	Mister Carwash		
Contaminants	Petroleum Products		

TANKS	U/A	Capacity (gal)	Content	Installed	Removed
1	U	500	Kerosene	Unk.	6-1-92
3	U	1,000	Unknown/Not Reported	Unk.	6-1-92
2	U	1,000	Unleaded Gasoline	Unk.	6-1-92
1	U	2,000	Unleaded Gasoline	Unk.	10-25-21

Discharge Date:	6-2-92	Cleanup Date:	8-29-08
	Soil	Groundwater	
Documented/ Known Impacts:	No	No	

PUBLIC RECORDS: A discharge was reported in 1992 during tank removal activities. 1,123 tons of impacted soil was removed at that time. In November 2006, an additional 2,843 tons of soil was excavated. Subsequent monitoring showed no contamination remained at the facility and a closure order was approved in August 2008.

INTERVIEW INFORMATION: n/a

SITE OBSERVATIONS: The property is developed with a carwash station.

CONCLUSIONS: Based on the lack of remaining subsurface contamination impacts and subsequent regulatory closure order, this facility has been assigned a CRR of **Low**.



View of the current on-site carwash and vacuuming stations.

Site No:	**54**	Risk Potential:	**LOW**
Site Name	**Heller Bros Groves Road Expansion**		
Site Address	Southwest Corner of Maguire at Tomyn Boulevard (Former Tomyn Road alignment)		
Site Location	West of Maguire Road, approximately 700 feet north of Tomyn Boulevard		
Distance/Direction	Approximately 600 feet south of the Turnpike, west of Maguire Road		
Facility ID Nos:	9803519		
Database Sources:	UST, LUST, FL DWM CONTAM		
Historical Land Use	Citrus groves		
Current Land Use	Planted pines		
Contaminants	Petroleum Products		

TANKS	U/A	Capacity (gal)	Content	Installed	Removed
1	A	8,000	Vehicular Diesel	Unk.	Unk.

Discharge Date:	1-1-01	Cleanup Date:	3-4-10
	Soil	Groundwater	
Documented/ Known Impacts:	No	No	

PUBLIC RECORDS: A discharge was reported in 1992 during tank removal activities. 1,123 tons of impacted soil was removed at that time. In November 2006, an additional 2,843 tons of soil was excavated. Subsequent monitoring showed no contamination remained at the facility and a closure order was approved in August 2008.

INTERVIEW INFORMATION: n/a

SITE OBSERVATIONS: The property consists of heavily wooded, vacant land.

CONCLUSIONS: Based on the lack of remaining subsurface contamination impacts and subsequent regulatory closure order, this facility has been assigned a CRR of **Low**.



Area of the former barns and structures at the groves, to the adjacent west of Maguire Road and south of the former Tomyn Road alignment.

DRAFT

Site No:	55	Risk Potential:	LOW
Site Name	**Heller Brothers Groves Truck Maintenance**		
Site Address	Northeast Corner of Maguire at Tomyn Boulevard		
Site Location	Southeast corner of the SR 429 and Maguire Road overpass		
Distance/Direction	Adjacent to the south of the Turnpike, east of Maguire Road		
Facility ID Nos:	9805893		
Database Sources:	UST, LUST, FL DWM CONTAM		
Historical Land Use	Citrus groves, planted pines		
Current Land Use	Apartment complex		
Contaminants	Petroleum Products		

TANKS	U/A	Capacity (gal)	Content	Installed	Removed
0	Unk.		Unk.	Unk.	Unk.

Discharge Date:	3-1-03	Cleanup Date:	10-1-03
	Soil	Groundwater	
Documented/ Known Impacts:	No	No	

PUBLIC RECORDS: Soil and groundwater analytical tables indicate that soil and groundwater contamination was present at concentrations above applicable cleanup target levels in April 2003. Approximately 501 cubic yards of impacted soil was excavated from the former facility in April and May 2003. Post-excavation sampling and testing indicated all impacted materials had been removed and no impacts remained above applicable target levels. A Site Rehabilitation Completion Order was executed in October 2003.

INTERVIEW INFORMATION: n/a

SITE OBSERVATIONS: The Site is developed with a large apartment complex.

CONCLUSIONS: Based on the lack of remaining subsurface contamination impacts and subsequent regulatory closure order, this facility has been assigned a CRR of **Low**.



Area of the former barns and structures at the groves, to the adjacent east of Maguire Road and across from the former Tomyn Road alignment.

Site No:	56	Risk Potential:	LOW
Site Name	**Westbrooke Elementary School**		
Site Address	500 Tomyn Boulevard		
Site Location	West of SR 429, approximately 1,550 feet east of Maguire Road		
Distance/Direction	Adjacent to the west of the Turnpike		
Facility ID Nos:	FLR000159566		
Database Sources:	RCRA-CESQG		
Historical Land Use	Citrus groves		
Current Land Use	Elementary school campus		
Contaminants	Hazardous Materials		

TANKS	U/A	Capacity (gal)	Content	Installed	Removed

Discharge Date:	n/a	Cleanup Date:	n/a
	Soil	Groundwater	
Documented/ Known Impacts:	No	No	

PUBLIC RECORDS: This elementary school facility is a registered generator of hazardous wastes and materials including spent fluorescent lighting. No record of documented contamination impacts was found in the public record.

INTERVIEW INFORMATION: n/a

SITE OBSERVATIONS: The site is developed with an elementary school campus.

CONCLUSIONS: Based on the lack of reported subsurface contamination impacts, this facility has been assigned a CRR of **Low**.



View of the entrance to the Westbrooke Elementary School campus.

DRAFT

Site No:	57	Risk Potential:	LOW
Site Name	**Luscian Hills Landfill**		
Site Address	Shadowind Way		
Site Location	Northeast corner of the SR 408 and Hempel Road overpass		
Distance/Direction	Adjacent to the north of SR 408, east of Hempel Avenue		
Facility ID Nos:	91525		
Database Sources:	SWF/LF		
Historical Land Use	Undeveloped land; unpermitted landfill		
Current Land Use	Residential neighborhood		
Contaminants	Hazardous Materials and Petroleum Products		

TANKS	U/A	Capacity (gal)	Content	Installed	Removed

Discharge Date:	n/a	Cleanup Date:	n/a
	Soil	Groundwater	
Documented/ Known Impacts:	No	No	

PUBLIC RECORDS: An old, unregistered landfill was encountered in 1998 during the excavation of a burn pit for a planned residential subdivision. Aerial photographs indicate the area had been used as a landfill in the 1970s and 1980s prior to being abandoned. The contents of the landfill were excavated in 1998, and the area inspected by a third party contractor for completion prior to backfilling with clean fill. Materials encountered included construction debris, logs/stumps, and used tires. Confirmatory groundwater sampling did not indicate the presence of contamination impacts at the former facility. The area was developed residentially in 1999 with the existing neighborhood.

INTERVIEW INFORMATION: n/a

SITE OBSERVATIONS: The site is developed with SR 408 and a single family residential neighborhood.

CONCLUSIONS: Based on the lack of documented subsurface contamination impacts and residential development of this property, this facility has been assigned a CRR of **Low**.



Approximate location of the former landfill area; Old Winter Garden Road is visible to the nearby north of the former site.

Site No:	58	Risk Potential:	MEDIUM
Site Name	**Royal Mulch & Nursery, Inc.**		
Site Address	2204 Hempel Avenue		
Site Location	West of Hempel Avenue, between SR 408 and Florida Turnpike		
Distance/Direction	South of SR 408 and north of the Turnpike		
Facility ID Nos:	SQG_199697		
Database Sources:	RCRA-SQG		
Historical Land Use	Citrus grove		
Current Land Use	Nursery and landscaping		
Contaminants	Hazardous Materials and Petroleum Products		

TANKS	U/A	Capacity (gal)	Content	Installed	Removed

Discharge Date:	n/a	Cleanup Date:	n/a
	Soil	Groundwater	
Documented/ Known Impacts:	No	No	

PUBLIC RECORDS: Used oil filters were found to be improperly stored during two site inspections in 2014 and 2016. No additional violations were reported. No record of documented contamination impacts was found in the public record.

This site is s plant nursery and historical citrus grove; therefore, there is a potential for agricultural chemical impacts.

INTERVIEW INFORMATION: n/a

SITE OBSERVATIONS: The site is developed with a plant and landscaping nursery.

CONCLUSIONS: Based on the plant nursery and citrus grove land use, this facility has been assigned a CRR of **Medium**.



Aerial photograph view of the nursery property, dated 2021.

DRAFT

Site No:	59	Risk Potential:	MEDIUM
Site Name	**Progress Energy Hempel Substation**		
Site Address	2280 Hempel Avenue		
Site Location	West of Hempel Avenue, between SR 408 and Florida Turnpike		
Distance/Direction	South of SR 408 and north of the Turnpike		
Facility ID Nos:	ERIC_12756		
Database Sources:	FL-DWM		
Historical Land Use	Citrus grove		
Current Land Use	Electrical substation		
Contaminants	Hazardous Materials and Petroleum Products		

TANKS	U/A	Capacity (gal)	Content	Installed	Removed

Discharge Date:	Unk.	Cleanup Date:	Unk.
	Soil	Groundwater	
Documented/ Known Impacts:	Unk.	Unk.	

PUBLIC RECORDS: Contamination has been reported at this facility. No assessment information is available in the public record.

INTERVIEW INFORMATION: The FDEP project manager, Mr. Tom Lubozynski, was emailed on October 19, 2021 requesting additional information. No response has been received.

SITE OBSERVATIONS: The facility is developed with an electrical substation.

CONCLUSIONS: Based on the lack of reported subsurface contamination impacts, this facility has been assigned a CRR of **Low**.



View of a portion of the substation property and generator buildings.

Site No:	60	Risk Potential:	LOW
Site Name	**Minorville Quartermasters Depot**		
Site Address	7th Avenue		
Site Location	Generally North of Moore Road and East of 7th Avenue		
Distance/Direction	Adjacent to the south of the Turnpike		
Facility ID Nos:	I04FL019300		
Database Sources:	FUDS		
Historical Land Use	Potential military uses		
Current Land Use	Residential neighborhood		
Contaminants	N/A		

TANKS	U/A	Capacity (gal)	Content	Installed	Removed

Discharge Date:	n/a	Cleanup Date:	n/a
	Soil	Groundwater	
Documented/ Known Impacts:	No	No	

PUBLIC RECORDS: This site was an approximate 186.70-acre property once owned by the US Military for ordnance storage and training purposes. It was declared a surplus and sold in 1945. No contamination impacts have been documented and none were readily observed in aerial photographs.

INTERVIEW INFORMATION: Information regarding the former use of the property was provided by Ms. Donna West with the US Army Corps of Engineers on October 22, 2021, by email. The documentation provided by Ms. West did not indicate a historical use which may have impacted the environmental status of the site.

SITE OBSERVATIONS: The area of the former Depot consists of several single family residences, vacant land, and public roads. No evidence of historical military uses was apparent during the site visit.

CONCLUSIONS: Based on the lack of documented subsurface contamination impacts, this facility has been assigned a CRR of **Low**.

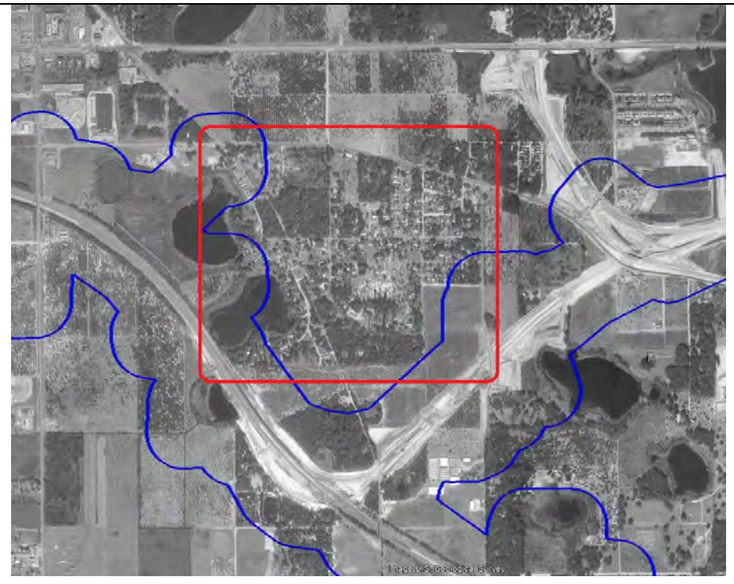

The general former FUDS area is shown in red on this 1990 aerial photograph. The facility was generally bound to the north by Old Winter Garden Road and to the east by Hempel Avenue.

DRAFT

Site No:	61	Risk Potential:	LOW
Site Name	**Gotha Ordnance Depot**		
Site Address	Hempel Avenue		
Site Location	Generally West of Hempel Avenue and south of 8th Street		
Distance/Direction	Adjacent to the south of the Turnpike		
Facility ID Nos:	I04FL0211		
Database Sources:	FUDS		
Historical Land Use	Potential military uses		
Current Land Use	Residential neighborhood		
Contaminants	N/A		

TANKS	U/A	Capacity (gal)	Content	Installed	Removed

Discharge Date:	n/a	Cleanup Date:	n/a
	Soil	Groundwater	
Documented/ Known Impacts:	No	No	

PUBLIC RECORDS: This site was an approximate 7.89-acre property once owned by the US Military from 1959 through 1965. No contamination impacts have been documented and none were readily observed in aerial photographs.

INTERVIEW INFORMATION: Information regarding the former use of the property was provided by Ms. Donna West with the US Army Corps of Engineers on October 22, 2021, by email. The documentation provided by Ms. West did not indicate a historical use which may have impacted the environmental status of the site.

SITE OBSERVATIONS: The area of the former Depot consists of several single family residences, vacant land, and public roads. No evidence of historical military uses was apparent during the site visit.

CONCLUSIONS: Based on the lack of reported subsurface contamination impacts, this facility has been assigned a CRR of **Low**.

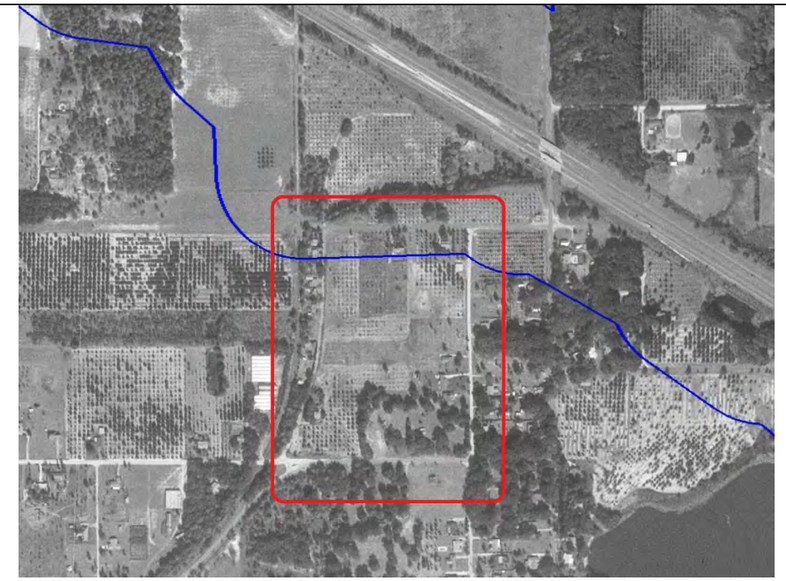

The general former FUDS area is shown in red on this 1990 aerial photograph. The facility was generally bound to the east by Hempel Avenue and to the south by 6th Street.

Site No:	62	Risk Potential:	LOW
Site Name	**Fire Station #33**		
Site Address	1700 South Apopka Vineland Road		
Site Location	Northwest corner of the Westover Roberts Road and Apopka Vineland Road intersection		
Distance/Direction	400 feet southwest of the Turnpike		
Facility ID Nos:	9804286		
Database Sources:	AST		
Historical Land Use	Citrus groves		
Current Land Use	Fire station		
Contaminants	Petroleum Products		

TANKS	U/A	Capacity (gal)	Content	Installed	Removed
1	A	500	Vehicular Diesel	8-1-01	In Use
1	A	772	Emergency Generator Diesel	9-1-01	In Use

Discharge Date:	n/a	Cleanup Date:	n/a
	Soil	Groundwater	
Documented/ Known Impacts:	No	No	

PUBLIC RECORDS: No discharges have been reported at this facility. Several minor out of compliance issues, namely improper record keeping, have been identified during routine compliance inspections. These violations have been corrected.

INTERVIEW INFORMATION: n/a

SITE OBSERVATIONS: The site is developed with an Orange County Fire Station.

CONCLUSIONS: Based on the lack of reported subsurface contamination impacts, this facility has been assigned a CRR of **Low**.



View of the fire station from Apopka Vineland Road.

DRAFT

Site No:	63	Risk Potential:	LOW
Site Name	AT&T		
Site Address	1717 South Apopka Vineland Road		
Site Location	East of Apopka Vineland Road, south of Florida Turnpike		
Distance/Direction	400 feet southwest of the Turnpike		
Facility ID Nos:	8627913		
Database Sources:	UST		
Historical Land Use	Citrus grove		
Current Land Use	Communications transmission towers		
Contaminants	Petroleum Products		

TANKS	U/A	Capacity (gal)	Content	Installed	Removed
3	U	34,000	Emergency Generator Diesel	9-1-65	4-30-90
1	U	4,000	Unleaded Gasoline	6-1-78	4-30-90
2	U	10,000	Emergency Generator Diesel	10-1-97	9-1-02
1	A	12,000	Emergency Generator Diesel	9-1-02	In use
1	A	8,000	Emergency Generator Diesel	10-24-17	In use

Discharge Date:	n/a	Cleanup Date:	n/a
	Soil	Groundwater	
Documented/ Known Impacts:	No	No	

PUBLIC RECORDS: The facility currently maintains two emergency generator tanks. All historical tanks have been removed. No discharges have been reported at the facility.

INTERVIEW INFORMATION: n/a

SITE OBSERVATIONS: The property is developed with a large communications facility consisting of transmission towers, satellites, and office buildings.

CONCLUSIONS: Based on the lack of reported subsurface contamination impacts, this facility has been assigned a CRR of **Low**.



View of the transmission towers at the property; no public access was available.

Site No:	64	Risk Potential:	MEDIUM
Site Name	Landscape Nursery Inc-Old Fuel Site		
Site Address	1955 South Apopka Vineland Road		
Site Location	East of Apopka Vineland Road, south of Florida Turnpike		
Distance/Direction	Adjacent to the southwest of the Turnpike		
Facility ID Nos:	8945540		
Database Sources:	UST, LUST		
Historical Land Use	Citrus grove		
Current Land Use	Nursery and landscaping		
Contaminants	Petroleum Products		

TANKS	U/A	Capacity (gal)	Content	Installed	Removed
1	U	1,000	Unleaded Gasoline	7-1-80	1-14-91
1	A	1,000	Unleaded Gasoline	1-1-91	In Use

Discharge Date:	1-14-91	Cleanup Date:	8-6-93
	Soil	Groundwater	
Documented/ Known Impacts:	No	No	

PUBLIC RECORDS: Contamination was reported in January 1991 during the removal of a UST at the facility. Approximately 26 tons of impacted soil was removed and disposed of. Groundwater sampling conducted in May 1992 and May 1993 indicated no contaminants were detected above applicable target levels. A No Further Action closure status letter was issued on August 6, 1993.

The site is a nursery facility. There is a potential that agricultural chemical impacts may exist on-site.

INTERVIEW INFORMATION: n/a

SITE OBSERVATIONS: The site is developed with a plant and landscaping nursery.

CONCLUSIONS: Based on the plant nursery land use, this facility has been assigned a CRR of **Medium.**



Aerial photograph view of the nursery property, dated 2021.

DRAFT

Table 6
Potential Contamination Site Summary
GEC Project No. 4471E

FTE FROM SOUTH OF SR 408 TO SR 50
Financial Project ID 444007-1-22-01

Site No:	65	Risk Potential:	MEDIUM
Site Name	**Turkey Lake Plaza, FL Dept of Transportation-Turnpike; Mobil Oil Corp SS #34d**		
Site Address	Turkey Lake Service Plaza Gas Station		
Site Location	Florida Turnpike, approximately 4,200 feet southeast of the Apopka Vineland Road overpass		
Distance/Direction	Between the Turnpike travel lanes		
Facility ID Nos:	8622609; 8734867; FLD984203018		
Database Sources:	UST, LUST, AST, RCRA-SQG		
Historical Land Use	Vacant rangeland		
Current Land Use	Turnpike rest station plaza		
Contaminants	Petroleum Products		

TANKS	U/A	Capacity (gal)	Content	Installed	Removed
5	U	10,000	Leaded Gasoline	7-1-63	12-6-00
1	U	10,000	Vehicular Diesel	7-1-63	12-6-00
1	U	2,000	Onsite Heat	7-1-63	12-6-00
2	U	10,000	Unleaded Gasoline	7-1-75	12-6-00
1	U	550	Waste Oil	7-1-89	2-17-12
7	U	10,000	Unleaded Gasoline	7-1-89	7-31-13
1	U	4,000	Emergency Generator Diesel	7-1-89	7-31-13
1	U	10,000	Vehicular Diesel	7-1-89	7-31-13
1	U	10,000	Unleaded Gasoline	9-1-00	In Use
1	U	10,000	Vehicular Diesel	9-1-00	In Use
3	U	20,000	Unleaded Gasoline	9-1-00	In Use
2	A	600	Emergency Generator Diesel	3-1-99	In Use
1	U	10,000	Ethanol E85	5-1-11	In Use
1	U	10,000	Vehicular Diesel	5-1-11	In Use
3	A	2,500	Emergency Generator Diesel	8-1-06	In Use
2	U	10,000	Ethanol E85	6-1-08	In Use

Discharge Date:	12/8/1986 7/3/1994 8/26/1999 12/27/2002 12/6/2006	Cleanup Date:	On-going

	Soil	Groundwater
Documented/ Known Impacts:	Yes	Yes

PUBLIC RECORDS: Multiple discharges have been reported at the Turkey Lake Plaza fueling stations. Several active remediation methods have been used at the site including removal of free product and excavation of excessively contaminated soil. The most recent groundwater analytical data is dated December 2009; both soil and groundwater contamination above applicable target levels was reported in the vicinity of the historical fueling station area, at the southeast portion of the plaza (currently a paved parking lot). However, the contamination did not appear to have migrated beyond the property boundaries of the service station.

INTERVIEW INFORMATION: n/a

SITE OBSERVATIONS: The property consists of a travel rest stop. Facilities include DOT and Highway Patrol offices, public restrooms, shops, and a food court, a gas station, and paved parking areas.

CONCLUSIONS: Based on the remaining groundwater and soil contamination at the facility at concentrations exceeding applicable cleanup target levels, this facility has been assigned a CRR of **Medium**.



View of the current fueling station at the rest stop plaza.

DRAFT

Site No:	**66**	Risk Potential:	**MEDIUM**
Site Name	**Turkey Lake Service Plaza (Vehicle Spill)**		
Site Address	Turnpike MM 263		
Site Location	Florida Turnpike, approximately 4,200 feet southeast of the Apopka Vineland Road overpass		
Distance/Direction	Between the Turnpike travel lanes		
Facility ID Nos:	9805693		
Database Sources:	UST, LUST		
Historical Land Use	Vacant rangeland		
Current Land Use	Turnpike rest station plaza		
Contaminants	Petroleum Products		

TANKS	U/A	Capacity (gal)	Content	Installed	Removed

Discharge Date:	~4-22-03	Cleanup Date:	n/a
	Soil	Groundwater	
Documented/ Known Impacts:	Unk.	Unk.	

PUBLIC RECORDS: A vehicle accident in April 2003 resulted in the discharge of diesel fuel from a truck fuel tank. No additional information, including the location of the accident, was available in the public record.

INTERVIEW INFORMATION: n/a

SITE OBSERVATIONS: The property consists of a travel rest stop. Facilities include DOT and Highway Patrol offices, public restrooms, shops, and a food court, a gas station, and paved parking areas.

CONCLUSIONS: Based on the spill being at the Turkey Lake Plaza and the existing contamination impacts at this facility, this spill has been assigned a CRR of **Medium**.



A 2004 aerial photograph depicting the travel plaza site conditions similar to what would have been present in 2003 at the time of the vehicle spill.

Site No:	**67**	Risk Potential:	**LOW**
Site Name	**FDOT Widening Turnpike Mainline I-4 to Gotha Road**		
Site Address	4510 South Hiawassee Road		
Site Location	Southwest corner of the Florida Turnpike and Hiawassee Road overpass		
Distance/Direction	Adjacent to the southwest of the Turnpike		
Facility ID Nos:	FLR000141945		
Database Sources:	RCRA-CESQG		
Historical Land Use	Vacant forested land		
Current Land Use	Turnpike right-of-way		
Contaminants	Hazardous Materials		

TANKS	U/A	Capacity (gal)	Content	Installed	Removed

Discharge Date:	n/a	Cleanup Date:	n/a
	Soil	Groundwater	
Documented/ Known Impacts:	No	No	

PUBLIC RECORDS: The site was previously used as a construction staging lot in 2007 during widening of the Turnpike. A complaint alleged improper disposal of used oil filters. An inspection conducted by FDEP concluded that several used oil filters had been improperly disposed of in a general waste dumpster. The oil filters were removed and placed in a labeled drum for proper disposal. The violation received a case closure order in December 2007. No discharges were reported in connection with the improper disposal.

INTERVIEW INFORMATION: n/a

SITE OBSERVATIONS: The site is developed with a dry-bottom grassed stormwater retention pond.

CONCLUSIONS: Based on the lack of documented subsurface contamination impacts, this facility has been assigned a CRR of **Low**.



A 2008 aerial photograph of the former construction staging lot, during construction activities along the Florida Turnpike.

DRAFT

Site No:	68	Risk Potential:	MEDIUM
Site Name	**Agriculture/Citrus Groves**		
Site Address	Study Area		
Site Location	Study Area		
Distance/Direction	Adjacent		
Facility ID Nos:	n/a		
Database Sources:	Aerial Photographs		
Historical Land Use	Citrus groves		
Current Land Use	Roadways, residential, and commercial properties		
Contaminants	Hazardous Materials and Petroleum Products		

TANKS	U/A	Capacity (gal)	Content	Installed	Removed

Discharge Date:	n/a	Cleanup Date:	n/a
	Soil	Groundwater	
Documented/ Known Impacts:	No	No	

PUBLIC RECORDS: The vicinity of the study area was planted with citrus groves from prior to 1941 through the mid-2000s. Portions of the groves were redeveloped with roadways, residential neighborhoods, and commercial businesses over the years. Agricultural land and citrus groves typically have environmental concerns associated with them. These concerns include pesticide/herbicide storage and usage, grove heating during cooler winter months (smudge pots and other grove heating equipment), tractor and equipment maintenance and fueling, underground and aboveground fuel storage tanks, irrigation pumps and maintenance, and asbestos irrigation lines.

INTERVIEW INFORMATION: n/a

SITE OBSERVATIONS: The grove areas have largely been redeveloped with residences, roadways, and commercial properties

CONCLUSIONS: Due to the potential for residual agricultural contamination impacts along the project areas, the agricultural land use has been assigned a CRR of **Medium**.

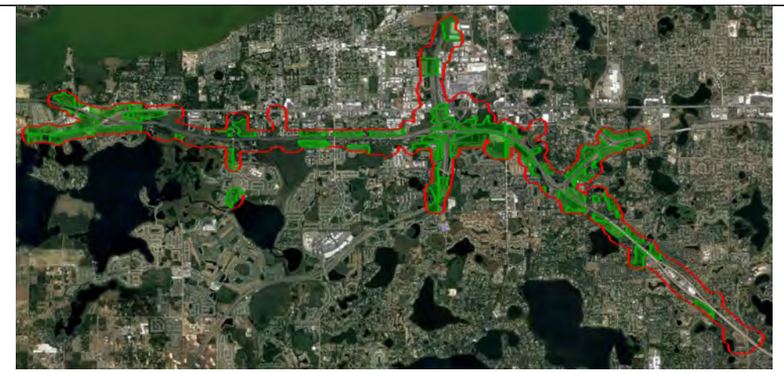

Areas of historical citrus use across the Study Area, depicted on a 2021 aerial photograph.

DRAFT

Site No:	69	Risk Potential:	**MEDIUM**
Site Name	**Railroads**		
Site Address	Study Area		
Site Location	State Road 50, SR 429, SR 408, Florida's Turnpike		
Distance/Direction	Adjacent to and north of SR 50		
Facility ID Nos:	n/a		
Database Sources:	Aerial Photographs		
Historical Land Use	Rail road		
Current Land Use	West Orange Trail, rail roads		
Contaminants	Hazardous Materials and Petroleum Products		

TANKS	U/A	Capacity (gal)	Content	Installed	Removed

Discharge Date:	n/a	Cleanup Date:	n/a
	Soil	Groundwater	
Documented/ Known Impacts:	No	No	

PUBLIC RECORDS: Existing and historical rail lines were observed to intersect several areas along the Study Area, including adjacent to and along SR 50, across the Turnpike, at the interchange of SR 50 and the Turnpike, across SR 429, and at the Turnpike/SR 408 interchange. Existing and historical rail lines have several common chemical constituents of concerns as follows:

- Arsenic: The most commonly used arsenic-containing products were herbicides, pesticides, insecticides, and wood-treating agents such as chromated copper arsenate.
- Creosote: Creosote is used to coat railroad ties.
- Polynuclear aromatic hydrocarbons: Polynuclear aromatic hydrocarbons are a coal tar and creosote by-product. Coal tar is more commonly associated with rail yards.
- Other inorganic constituents used in herbicides.

Due to its residual nature, arsenic is the most commonly occurring chemical constituent related to railroad beds, and liberal applications of herbicides were used to keep the railroad free of vegetation. The creosote and polynuclear aromatic hydrocarbons are commonly associated with railroad ties and rail yards.

INTERVIEW INFORMATION: n/a

SITE OBSERVATIONS: Portions of the railroads have been redeveloped with the West Orange Trail, a paved pedestrian recreational trail. Other portions of the former corridors have been completely demolished, removed, and/or redeveloped commercially or with roadways.

CONCLUSIONS: Based on the potential for contamination impacts to the site soils from historical railroad use, the rail line corridor has been assigned a CRR of **Medium**.



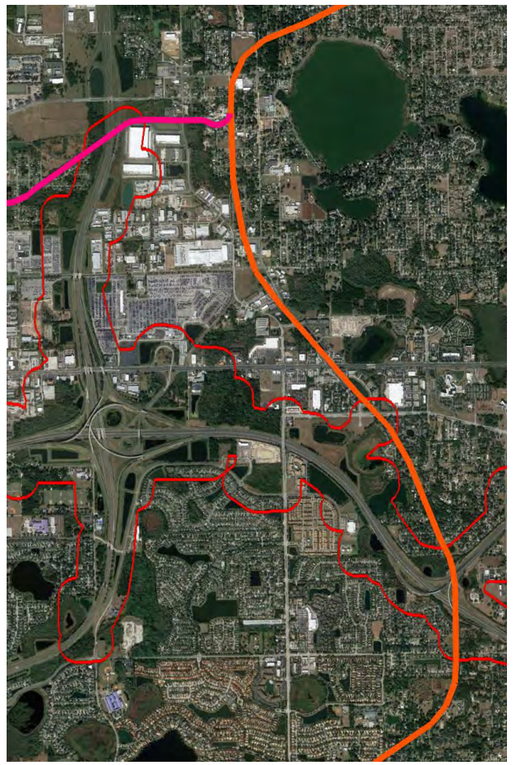

Intersections of historical rail lines along the west end of the Study Area (outlined in red), and on the northeastern portion, depicted on 2021 aerial photographs.

DRAFT

Table 7
Aerial Photograph Review Summary
FTE FROM SOUTH OF SR 408 TO WEST OF SR 50
FPID No. 444007-1-22-01
GEC Project No. 4471E

Site No.	Site Name	Site Address	Year First Observed in Aerial Photographs	Comments
1	Creative Auto Boutique	17949 West State Road 50	1990	Citrus grove present from 1958 through 1984. Structure on the southern portion of the site visible in 1990; additions visible in 1995 and 1999. Original structure damaged by a fire by 2017 and demolished in 2021. Additional buildings visible on-site.
2	Circle K #2722116	17503 West State Road 50	1999	Citrus grove from 1941 through 1984. Cleared, vacant land in 1990 through 1995. Current gas station visible in 1999.
3	Killarney Fruit Company	West State Road 50	1947	Vacant land prior to 1947; developed with several large warehouses in 1947 through 1974. Site use appears to have changed to a construction lot until 1995. Several photographs depict semi-trailers for hauling citrus, and a rail spur runs adjacent to the south of the warehouse.
4	Toms Interstate Inc.	17530 West State Road 50	2006	The approximate area of this site was historically planted with citrus from 1941 through 1974. Land was vacant and grassed through 2006 when residences were constructed.
5	ABC Bus Companies Inc.	17469 West State Road 50	1984	The majority of the site was citrus from 1958 through 1978. Eastern portion of the facility visible in 1984 and expanded to the western portion (former construction lot) by 2006.
6	Rachels Collision Center	917A West Oakland Avenue	1995	Citrus groves prior to 1969 and cleared, vacant land through 1990. Facility visible in 1995.
7	Racetrac #2399	17108 Remington Road	2021	Citrus groves from 1941 through mid-2010s, followed by vacant grassed land; developed with the current gas station in 2019.
8	7-Eleven Store #34286	17100 West Colonial Drive	2006	Citrus groves from 1941 through mid-2010s, followed by vacant grassed land; developed with the current gas station by 2006.
9	FL Dept of Transportation-Turnpk MP 272	Turnpike MM 272 16952 West Highway 50 and Highway 91 Toll	1995	Citrus groves from 1941 through construction of the Turnpike entrance ramp in early 1990s. Toll plaza was visible from 1995 through 2006. Site is grassed land since.
10	West Orlando Powersports	16333 West Colonial Drive	2006	Citrus groves from 1941 through late 1990s, followed by vacant commercial land; developed with the facility by 2006.
11	US C-Stores Oper-Chevron Colonial	16131 West Colonial Drive	2005	Citrus groves through 1984; cleared, vacant land from 1990 through 1999. Developed with a gas station in 2005.
12	Jack H Ross Groves, Inc.	15567 West Colonial Drive	1947	Barns are visible at the site from 1947 through 1990, after which dense tree cover prohibited view of the property.
13	Circle K #7490	14990 Colonial Drive	1990	Citrus groves from prior to 1947 through 1969. Cleared, vacant land from 1978 through 1984. Gas station from 1990 through present.
14	Dewitt Excavating	14463 West Colonial Drive	1978	Citrus groves, current facility visible in 1978.
15	Wesmere Cleaners	1291 Winter Garden Vineland Road	2010	Citrus groves from 1947 through 2005. Current structure visible in 2010.
16	Yellow Freight Diesel Spill	Turnpike MM 269	1969	Citrus groves through 1954; the Turnpike is visible in 1969. The incident location is not clearly discernable.
17	Florida's Turnpike Mile Post #269 Spill	Turnpike MM 269	1969	Citrus groves through 1954; the Turnpike is visible in 1969. The incident location is not clearly discernable.
18	Gotta Go Transport Ber 07-71-38668Z	Beuhlah Road Turnpike Overpass MM 269 Southbound	1969	Citrus groves through 1954; the Turnpike is visible in 1969. The incident location is not clearly discernable.
19	Ranger Construction Industries Inc.	1200 Elboc Way	1984	Agricultural land/citrus groves from 1947 through 1974. Appears as a construction and materials site in 1984 through present.

DRAFT

Table 7
Aerial Photograph Review Summary
FTE FROM SOUTH OF SR 408 TO WEST OF SR 50
FPID No. 444007-1-22-01
GEC Project No. 4471E

Site No.	Site Name	Site Address	Year First Observed in Aerial Photographs	Comments
20	Alpha & Omega Drycleaners	12270 West Colonial Drive	1990	Citrus grove through 1984. Current structure visible in 1990.
21	MCI Sales and Service Center; Academy Bus Winter Garden	1155 Elboc Way	1984	Single family residential through 1978, apparent bus parking from 1984 through 1999. Current property developed by 2005.
22	Go Vacations America Inc.	12201 West Colonial Drive (SR 50)	1974	Citrus grove present from 1947 to 1969. Structure visible in 1974.
23	Dunbar Ave Debris Staging Area	691 Dunbar Avenue	1963	Debris visible on site from 1963 to 1974. Vacant from 1984 to 2018.
24	Winter Garden DT CRA / City of Winter Garden BF Area	Study Area	n/a	n/a
25	Ocoee Downtown Brownfield Area	Study Area	n/a	n/a
26	Yusuf Mohamad Excavation Inc	452 Enterprise Street	1984	Vacant land through 1978. Structure visible in 1984.
27	Central Florida Automotive Group LLC	451 L F Roper Parkway	1990	Vacant land through 1978. Structure visible in 1990.
28	Pyke Brothers Automotive Inc	441 Enterprise Street	1984	Vacant land through 1978. Structure visible in 1984.
29	Integrity Body Shop Inc	419 Enterprise Street	1984	Vacant land through 1978. Structure visible in 1984.
30	Ciscos Body Shop; Sunshine Cleaners of Orlando Inc.	405 to 419 Enterprise Street	1984	Vacant land through 1978. Structure visible in 1984.
31	James Place	405A Enterprise Street	1984	Vacant land through 1978. Structure visible in 1984.
32	Ocoee Body Works	411 Enterprise Street	1984	Vacant land through 1978. Structure visible in 1984.
33	R&R Recon	525 Roper Parkway	1984	Vacant land through 1978. Structure visible in 1984.
34	C&W Truck Repair; Russo & Sons	450 Enterprise Street	1984	Vacant land through 1978. Structure visible in 1984.
35	Choice Import Repairs	501 Roper Parkway	1984	Vacant land through 1978. Structure visible in 1984.
36	Richardsons Custom Restorations	519 Roper Parkway	1984	Vacant land through 1978. Structure visible in 1984.
37	Dentco of Central Florida; Dryclean Direct Inc.; Exalt Auto Refinishing Inc.	551 and 553 L F Roper Parkway	1995	Vacant land through 1978. Structure visible in 1995.
38	Trailers Plus United Motor Co	533 Roper Parkway	1995	Vacant land through 1978. Structures visible in 1995.
39	Jones Deacon Autos / Chase Automotive	651 Roper Parkway	1984	Vacant land through 1978. Structure visible in 1984.
40	Joes Paint & Body	601 L F Roper Parkway	1984	Vacant land through 1978. Structure visible in 1984.

DRAFT

Table 7
Aerial Photograph Review Summary
FTE FROM SOUTH OF SR 408 TO WEST OF SR 50
FPID No. 444007-1-22-01
GEC Project No. 4471E

Site No.	Site Name	Site Address	Year First Observed in Aerial Photographs	Comments
41	Abreu Auto Repair	651 L F Roper Parkway	1984	Vacant land through 1978. Structure visible in 1984.
42	Quality Car Care Inc. / Truck Parking	751 L F Roper Parkway	1995	Vacant land through 1978. Structures visible in 1984 and 1995.
43	Franks Detail, Inc.; Manheim Remarketing Orlando	11801 West Colonial Drive (SR 50)	1984	Citrus grove present from 1947 to 1978. Facility visible under construction in 1984.
44	Orlando Gun Club West LLC	11814 West Colonial Drive (SR 50)	2018	Citrus grove visible from 1947 to 1969. Site clearing visible in 2008. Structure visible in 2018.
45	SPILLS Site	11790 West Colonial Drive (SR 50)	1947	West Colonial Drive has been present since before 1947. The incident location is not clearly discernable.
46	Granite Construction Co.	12227 Marshall Farms Road	2002	Citrus grove present from 1969 to 1999. Construction facility visible from 2002 to 2004.
47	West Orange Soccer Park Debris Staging Area	150 Windermere Road	1999	Citrus grove present from 1947 to 1995. Park visible in 1999.
48	Inspired Living at Windermere	1061 Tomyn Boulevard	2018	Citrus grove present from 1947 to 1984. Structure visible in 2018.
49	FL Dept of Transportation-Turnpike MP 267	Florida's Turnpike Mile Post 267	1969	Citrus grove visible from 1947 to 1999. Groves excavated into a stormwater pond in 2002. Toll plaza visible from 1969 to 1995. Turnpike first visible in 1969.
50	Earth Resources Consultants Inc.; Woodall Auto Wholesale	1227 Marshall Farms Road	1995	Single family residence and partial citrus groves from 1947 through 1990; structure visible in 1995.
51	Former Statewide Station - Texaco, Former Chevron Statewide Station, Dependable Motor Sales, Pepboys #1811	11460 West Colonial Drive	1969	Residence from 1947 through 1963; gas/service station structure from 1969 through present.
52	Ralph Johnson's 24-Hour Wrecker Service	11409 West Colonial Drive	1963	Agricultural land with 2 barns adjacent to SR 50 from 1947 through 1963 when a few vehicles are parked at the north end of the property. In use as a salvage yard/towing yard from 1969 through 2015. Vacant land in 2021.
53	Miller's Garden Shop	11301 West Colonial Drive	1963	Vacant agricultural land through 1954. Developed in 1963 through 1969 as a cluttered shop yard; fewer excess parked vehicles from 1974 through 2005. Redeveloped in 2010.
54	Heller Bros Groves Road Expansion	SW Corner of Maguire at Tomyn Road	1947	The former barns and other structures were visible in 1947 surrounded by citrus through 1995. The area was planted with timber pines in 2006.
55	Heller Brothers Groves Truck Maintenance	NE Corner of Maguire at Tomyn Road	1963	The former barns were visible from 1963 through 1995 surrounded by citrus. Cleared from 2006-2010; current apartments visible in 2016.
56	Westbrooke Elementary School	500 Tomyn Boulevard	2010	Citrus through 2006; school completed in 2010.
57	Luscian Hills Landfill	Shadowind Way	1947	Areas of landfilling and disturbed soils visible from 1947 through 1984; SR 408 under construction in 1990; grassed and planted with citrus in 1995. Residences constructed in 1999.
58	Royal Mulch & Nursery, Inc.	2204 Hempel Avenue	1978	Citrus groves through 1974; large greenhouses visible from 1978 through present.

DRAFT

Table 7
Aerial Photograph Review Summary
FTE FROM SOUTH OF SR 408 TO WEST OF SR 50
FPID No. 444007-1-22-01
GEC Project No. 4471E

Site No.	Site Name	Site Address	Year First Observed in Aerial Photographs	Comments
59	Progress Energy Hempel Substation	2280 Hempel Avenue	1999	Citrus groves through 1990. Electrical substation visible 1999 through present.
60	Minorville Quartermasters Depot	7th Avenue	1947	This facility was visible in 1947 as a series of narrow buildings and dirt roads. It appears that some buildings had been demolished. Citrus groves through 1984; grassed in 1990; residences visible in the vicinity from 1978 through present with substantial development in late 1990s/early 2000s.
61	Gotha Ordnance Depot	Hempel Avenue	1947	This facility was visible in 1947 as a series of narrow buildings and dirt roads. It appears that some buildings had been demolished. Citrus groves through 1984; grassed in 1990; residences visible in the vicinity from 1978 through present with substantial development in late 1990s/early 2000s.
62	Fire Station #33	1700 South Apopka Vineland Road	2006	Citrus through the 1980s, developed in 2006.
63	AT&T	1717 South Apopka Vineland Road	1969	The site was planted with citrus through 1954 and has been developed with the communications facility since prior to 1969.
64	Landscape Nursery Inc-Old Fuel Site	1955 South Apopka Vineland Road	1974	Citrus until 1969; landscaping nursery from 1974 through present.
65	FL Dept of Transportation-Turnpike; Mobil Oil Corp SS #34d; Turkey Lake Plaza	Turnpike MM 221 Turkey Lake Plaza	1969	Undeveloped, vacant rangeland until prior to 1969. Rest station visible 1969 through present, though redeveloped in 2015.
66	Turkey Lake Service Plaza (Vehicle Spill)	Turnpike MM 263	1969	Undeveloped, vacant rangeland until prior to 1969. Rest station visible 1974 through present, though redeveloped in 2015.
67	FDOT Widening Turnpike Mainline I-4 to Gotha Road	4510 South Hiawassee Road	2007	The former rail line alignment is visible through 1984; the remainder of the site is wooded. The current pond is under construction in 2007.
68	Agriculture/Citrus Groves	Study Area	1941	Citrus groves present from prior to 1941 through late 1990s; replanted with timber pines, or developed residentially and commercially.
69	Railroads	Study Area	1941	Rail lines are visible in the aerial photographs reviewed beginning in 1941 through present.

DRAFT

Table 8
EDR City Directory Review Summary
FTE From SR 408 to SR 50
Orlando, Orange County, Florida
GEC Project No. 4471E

Year of Polk City Directory Review													
Site No.	Street Address No.	2017	2014	2010	2005	2000	1995	1992	1989	1984	1979	1975	1970
West Colonial Drive													
53	11301	Mister Car Wash	Sweetwater Car Wash	Sweetwater Car Wash	---	---	Millers Garden Spot (2381)	Miller Kenneth (2381)	Miller's Garden Spot (2381)	Miller's Garden Spot (2381)	---	---	Rhodes Red Service Station (2401)
52	11409	Johnson Ralph Used Cars	Johnson Ralph Used Cars Johnson Ralph Wrecker Service	Johnson Ralph Used Cars Johnson Ralph Wrecker Service	Johnson Ralph Used Cars	Johnson Ralph Wrecker Service	Ralph Johnson Used Cars (2373)	Johnson Ralph Cars (2373)	Johnson Ralph Used Cars & Wrecker Service (2371)	Johnson Ralph Used Cars (2371)	Johnson Ralph Used Cars (2381)	Johnson Ralph Used Cars (2381)	Reaves & Stansell Motors (2381)
51	11460	Just Brakes	Just Brakes	Just Brakes	Just Brakes	---	Griner Auto Sales (2330)	Griner Auto Sales (2330)	Clark Tire & Auto sales (2330)	Vacant (2330)	Ocoee Winter Garden Texaco (2330)	Stoney Hulon Texaco (2330)	Mac's Texaco Service (2330)
43	11801	Manheim Esc TNCI	Auto Auction of Orlando Manheim Esc.	Southern Building Service, Inc.	Florida Auto Auction of Orlando	Florida Auto Auction of Orlando	Florida Auto Auction of Orlando (600)	Florida Auto Auction of Orlando H W David Construction (600)	Florida Auto Auction of Orlando (600)	---	---	---	---
22	12201	Automatch USA, LLC Camping World Suncoast RV	Camping World Suncoast RV	Suncoast RV	Luke Potter Dodge	Luke Potter Winnebago	---	---	---	---	---	---	---
20	12270	Alpha & Omega Cleaners	Alpha & Omega Cleaners	Alpha & Omega Cleaners	Alpha & Omega Cleaners	Alpha & Omega Cleaners	Farm Bureau Insurance Alpha & Omega Cleaners (2794)	Alpha & Omega Cleaners (2794)	---	---	---	---	---
14	14463	Dewitt Excavating	Dewitt Excavating	Dewitt Excavating	Dewitt Excavating	Dewitt Excavating	Dewitt Excavating (793)	Dewitt Excavating (793)	Dewitt Excavating (793)	Dewitt Excavating (793)	Standard Construction of Florida (793)	---	---
13	14990	Circle K	Circle K	Circle K	Circle K	---	---	---	---	---	---	---	---
12	15567	Ross Grove Svc	---	Ross Grove Service	---	Ross Grove Service	---	Ross Grove Service (15389)	---	---	---	---	---
11	16131	Locksmith SRB Petroleum	Krishna Petroleum Locksmith SRB Petroleum	Oakland Centre Chevron	Vincenzos NY Pizza	---	---	---	---	---	---	---	---

DRAFT

Table 8
EDR City Directory Review Summary
FTE From SR 408 to SR 50
Orlando, Orange County, Florida
GEC Project No. 4471E

Year of Polk City Directory Review													
Site No.	Street Address No.	2017	2014	2010	2005	2000	1995	1992	1989	1984	1979	1975	1970
West Colonial Drive (continued)													
10	16333	Champions Yamaha	Champions Yamaha	Champions Yamaha	Champion Yamaha	---	---	---	---	---	---	---	---
8	17100	1 A1 Locksmith 7Eleven Sunoco	1 A1 Locksmith Sunoco	Sunoco	---	---	---	---	---	---	---	---	---
5	17469	ABC Bus Sales ABC Companies Megabus SE LLC	ABC Bus Sales ABC Companies	ABC Co Sardo Bus & Coach Upholstery	ABC Coach, Inc	ABC Bus Inc. International Coach Parts	Senecal Wilfred	ABC International Bus Sales	---	---	---	---	---
2	17503	Kangaroo Express Locksmith Subway	Kangaroo Express Locksmith	Kangaroo Express Subway	Handyway Food Stores	---	---	---	---	---	---	---	---
1	17949	Creative Auto Boutique Penske Truck Rental TNT Marine Service	Creative Auto Boutique Penske Truck Rental TNT Marine Service	R E Emery & Assoc.	---	M Evans Machinery Company	---	---	---	---	---	---	---
					Elboc Way								
21	1155	Verizon	MCI Sales & Service, Inc Motor Coach Industries Setra of North America	Setra of North America, Inc.	Setra of North America, Inc.	---	---	---	---	---	---	---	---
19	1200	Ranger Construction Industries	Ranger Construction Industries	Ranger Construction Industries	Ranger Construction Industries	---	American Asphalt	American Asphalt	---	---	---	---	---

DRAFT

Table 8
EDR City Directory Review Summary
FTE From SR 408 to SR 50
Orlando, Orange County, Florida
GEC Project No. 4471E

Year of Polk City Directory Review													
Site No.	Street Address No.	2017	2014	2010	2005	2000	1995	1992	1989	1984	1979	1975	1970
		Enterprise Street											
30	375	---	---	---	McCoy, Gilbert	Carmax Body Shop Sunshine Cleaners of Orlando (405)	---	Ocoee Body Works (405)	Ocoee Body Works (405)	---	---	---	---
31	375	---	James Place (405)	---	James Place (406)	---	---	---	---	---	---	---	---
32	411	Cummins Custom Cabinets (413)	Cummins Custom Cabinets (413)	Cummins Custom Cabinets (413)	Cummins Custom Cabinets (413)	Cummins Custom Cabinets (413)	Cummins Custom Cabinets (413)	Cummins Custom Cabinets (413)	Cummins Custom Cabinets	---	---	---	---
29	419	Spring Cleaning	---	---	---	Integrity Body Shop	---	---	Ocoee Body Works Overflow	---	---	---	---
28	441	Territo Electric	Territo Electric	Territo Electric	Territo Electric	Territo Electric Korb & Associates CPAs	Pyke Brothers Automotive	Pyke Brothers Automotive	Pyke Brothers Automotive	Pyke Brothers Automotive	---	---	---
34	450	C&N Trucking Russo & Sons	C&N Trucking Russo & Sons	C&N Trucking Ollie Arthur Trucking One Waste Svc, Inc.	C&N Trucking Arthur & Arthur Enterprises Metro Waste Svc, Inc. Ollie Arthur Trucking	C&N Trucking Ollie Arthur Trucking	Arthur Ollie Trucking C&N Trucking	Agriproducts Transport C&W Trucking, Inc.	C&W Trucking	C&W Trucking	---	---	---
L F Roper Parkway													
27	451	Florida Reconditioning	---	Florida Reconditioning	Premiere Reconditioning, Inc.	Jayco Controls Inc.	---	---	---	---	---	---	---
35	501	---	---	---	---	Executive Car Care	Executive Car Care	Executive Car Care	Executive Car Care	---	---	---	---
36	519	Richardson's Custom Restorations	Richardson's Custom Restorations	Richardson's Custom Restorations	---	Orlando Lawn Affair	---	---	Craner Chris E auto repair	---	---	---	---
33	525	---	---	Masoncrete Emporium, LLC	James Palmer, Inc.	---	---	---	Vacant	---	---	---	---
38	533	---	---	---	Trailers Plus, Inc. Transport of Ocoee, Inc.	---	---	---	---	---	---	---	---

DRAFT

Table 8
EDR City Directory Review Summary
FTE From SR 408 to SR 50
Orlando, Orange County, Florida
GEC Project No. 4471E

Year of Polk City Directory Review													
Site No.	Street Address No.	2017	2014	2010	2005	2000	1995	1992	1989	1984	1979	1975	1970
L F Roper Parkway (continued)													
37	551	Jim Kramer Inc Paint & Body Ultimate Motor Sports, Inc.	Ultimate Motorsport, Inc.	Eds Transport LNJL Management & Marketing, Inc Ultimate Motorsports	Ultimate Motorsport, Inc.	Ocoee Paint & Body, Jones Deacon Autos	---	CTR Leasing Ed's Transport Repair Jackson Lease Corp.	---	---	---	---	---
40	601	Joes Paint & Body	Joes Paint & Body	Joes Paint & Body	Joes Paint & Body	Joes Paint & Body, Central FL Machine	J F Reichart, Inc.	Design Tech Entrprs Greathouse Larry J Frank & Co Reichart J F Inc. Thomspon Auto Body Tom's Interstate	Richardson's U-Lock-It storage	Richardson's U-Lock-It storage	---	---	---
39	651	---	---	Jones Deacon Autos Moreau Automotive Restoration	Exalt Auto Refinishing, Inc.	Formula One Automotive Reconditioning	Deacon Jones	Jones Deacon	Jones Deacon Cars	Deacon Cars	---	---	---
42	701-751	---	---	Advanced auto Transport & Recovery D&D Detail King Formula One, Inc. Wheels For Sale By Owner	Formula One, Inc. Moreau Automotive Restoration	O E W	---	Nu Way Paint & Body Shop	Tony's Auto Repair	---	---	---	---

DRAFT