



MATCH LINE (02)

LEGEND		
	PROPERTY LINES	
	PROPOSED ROW NOISE BARRIER	
	EXISTING ROW LINE	
	PROPOSED SHOULDER NOISE BARRIER	
	EXISTING LIMITED ACCESS ROW LINE	
	PAVEMENT REMOVAL	
	WETLANDS/OTHER SURFACE WATERS	
	PROPOSED ROADWAY	
	POTENTIAL LIMITED ACCESS ROW LINE	
	POTENTIAL ROW LINE	
	PROPOSED BRIDGE	
	RAILROAD	

NOTE: ROW = RIGHT OF WAY

H. W. LOCHNER, INC.
 4350 W. CYPRESS ST., SUITE 800
 TAMPA, FLORIDA 33607
 FBPR CERTIFICATE OF AUTH. #894

FLORIDA'S TURNPIKE (SR 91) WIDENING
 FROM JUPITER (INDIANTOWN ROAD/SR 706)
 TO FT. PIERCE (OKEECHOBEE ROAD/SR 70)
 PROJECT DEVELOPMENT AND ENVIRONMENT (PD&E) STUDY
 FINANCIAL PROJECT IDENTIFICATION (FPID) NUMBER: 423374-1

**FL TPK PD&E WIDENING
 PREFERRED ALTERNATIVE
 CONCEPT PLAN**

SHEET NO.
 1

AERIAL FLIGHT DATE:
 DECEMBER 2017 - MARCH 2018



BEGIN STUDY
 STA. 3651+99.77
 MILE POST 117.00

MILE
 117



PD&E STUDY
 BY OTHERS
 FPID: 406143-1

AERIAL FLIGHT DATE:
 DECEMBER 2017 - MARCH 2018

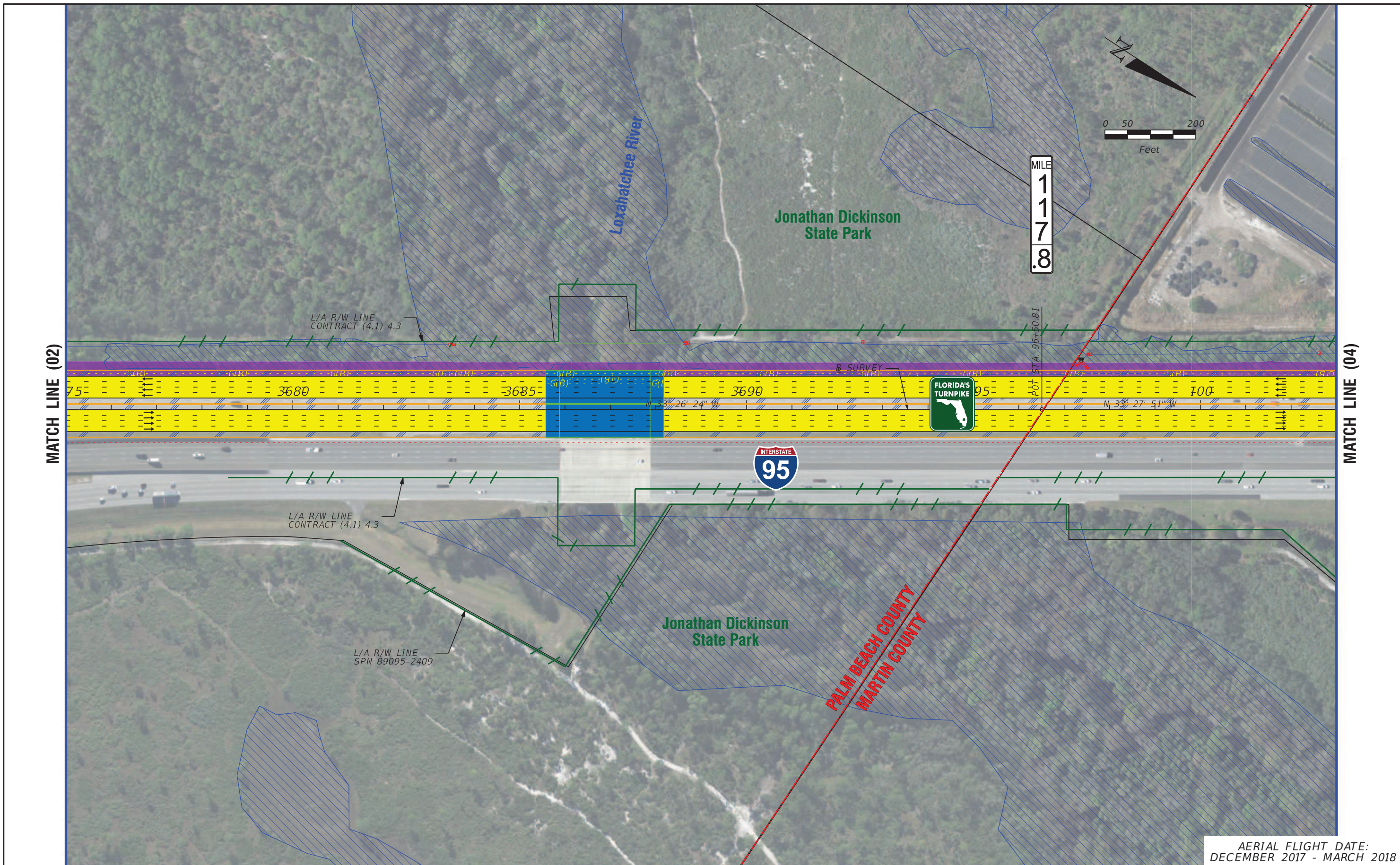
LEGEND		NOTE: ROW = RIGHT OF WAY	
—	PROPERTY LINES	—	PROPOSED ITS
—	TRAFFIC BARRIER WALL	—	POTENTIAL NEW TRAFFIC SIGNAL
—	EXISTING ROW LINE	—	EXISTING TRAFFIC SIGNAL
—	EXISTING LIMITED ACCESS ROW LINE	—	TOLL GANTRY
—	POTENTIAL ROW LINE	—	POTENTIAL MEDIUM/HIGH CONTAMINATION SITES
—	POTENTIAL LIMITED ACCESS ROW LINE	—	
—	RAILROAD		
—	PROPOSED ROW NOISE BARRIER	—	EXISTING BRIDGE
—	PROPOSED SHOULDER NOISE BARRIER	—	OTHER PROJECTS (BRIDGE)
—	PAVEMENT REMOVAL	—	OTHER PROJECTS (ROADS)
—	WETLANDS/OTHER SURFACE WATERS	—	FLORIDA GAS TRANSMISSION (FGT) SPECIFIED WIDTH
—	PROPOSED ROADWAY	—	POTENTIAL BUSINESS RELOCATION
—	PROPOSED BRIDGE	—	POTENTIAL RESIDENTIAL RELOCATION

H. W. LOCHNER, INC.
 4350 W. CYPRESS ST., SUITE 800
 TAMPA, FLORIDA 33607
 FBPR CERTIFICATE OF AUTH. #894

FLORIDA'S TURNPIKE (SR 91) WIDENING
 FROM JUPITER (INDIANTOWN ROAD/SR 706)
 TO FT. PIERCE (OKEECHOBEE ROAD/SR 70)
 PROJECT DEVELOPMENT AND ENVIRONMENT (PD&E) STUDY
 FINANCIAL PROJECT IDENTIFICATION (FPID) NUMBER: 423374-1

**FL TPK PD&E WIDENING
 PREFERRED ALTERNATIVE
 CONCEPT PLAN**

SHEET NO.
 2



AERIAL FLIGHT DATE:
DECEMBER 2017 - MARCH 2018

LEGEND	—	PROPERTY LINES	—	PROPOSED ROW NOISE BARRIER	—	EXISTING BRIDGE	—	PROPOSED ITS
	—	TRAFFIC BARRIER WALL	—	PROPOSED SHOULDER NOISE BARRIER	—	OTHER PROJECTS (BRIDGE)	—	POTENTIAL NEW TRAFFIC SIGNAL
	—	EXISTING ROW LINE	—	PAVEMENT REMOVAL	—	OTHER PROJECTS (ROADS)	—	EXISTING TRAFFIC SIGNAL
	—	EXISTING LIMITED ACCESS ROW LINE	—	WETLANDS/OTHER SURFACE WATERS	—	FLORIDA GAS TRANSMISSION (FGT) SPECIFIED WIDTH	—	TOLL GANTRY
—	POTENTIAL ROW LINE	—	PROPOSED ROADWAY	—	POTENTIAL BUSINESS RELOCATION	—	POTENTIAL MEDIUM/HIGH CONTAMINATION SITES	
—	POTENTIAL LIMITED ACCESS ROW LINE	—	PROPOSED BRIDGE	—	POTENTIAL RESIDENTIAL RELOCATION	—		
—	RAILROAD							

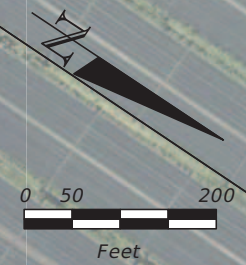
NOTE: ROW = RIGHT OF WAY

H. W. LOCHNER, INC.
4350 W. CYPRESS ST., SUITE 800
TAMPA, FLORIDA 33607
FBPR CERTIFICATE OF AUTH. #894

FLORIDA'S TURNPIKE (SR 91) WIDENING
FROM JUPITER (INDIANTOWN ROAD/SR 706)
TO FT. PIERCE (OKEECHOBEE ROAD/SR 70)
PROJECT DEVELOPMENT AND ENVIRONMENT (PD&E) STUDY
FINANCIAL PROJECT IDENTIFICATION (FPID) NUMBER: 423374-1

**FL TPK PD&E WIDENING
PREFERRED ALTERNATIVE
CONCEPT PLAN**

SHEET NO.
3



MILE
1
1
8

MATCH LINE (03)

MATCH LINE (05)



Jonathan Dickinson
State Park

AERIAL FLIGHT DATE:
DECEMBER 2017 - MARCH 2018


LEGEND		NOTE: ROW = RIGHT OF WAY	
—	PROPERTY LINES	—	PROPOSED ITS
—	TRAFFIC BARRIER WALL	—	POTENTIAL NEW TRAFFIC SIGNAL
—	EXISTING ROW LINE	—	EXISTING TRAFFIC SIGNAL
—	EXISTING LIMITED ACCESS ROW LINE	—	TOLL GANTRY
—	POTENTIAL ROW LINE	—	POTENTIAL MEDIUM/HIGH CONTAMINATION SITES
—	POTENTIAL LIMITED ACCESS ROW LINE	—	
—	RAILROAD	—	
—	PROPOSED ROW NOISE BARRIER	—	
—	PROPOSED SHOULDER NOISE BARRIER	—	
—	PAVEMENT REMOVAL	—	
—	WETLANDS/OTHER SURFACE WATERS	—	
—	PROPOSED ROADWAY	—	
—	PROPOSED BRIDGE	—	
—	EXISTING BRIDGE	—	
—	OTHER PROJECTS (BRIDGE)	—	
—	OTHER PROJECTS (ROADS)	—	
—	FLORIDA GAS TRANSMISSION (FGT) SPECIFIED WIDTH	—	
—	POTENTIAL BUSINESS RELOCATION	—	
—	POTENTIAL RESIDENTIAL RELOCATION	—	

H. W. LOCHNER, INC.
4350 W. CYPRESS ST., SUITE 800
TAMPA, FLORIDA 33607
FBPR CERTIFICATE OF AUTH. #894

FLORIDA'S TURNPIKE (SR 91) WIDENING
FROM JUPITER (INDIANTOWN ROAD/SR 706)
TO FT. PIERCE (OKEECHOBEE ROAD/SR 70)
PROJECT DEVELOPMENT AND ENVIRONMENT (PD&E) STUDY
FINANCIAL PROJECT IDENTIFICATION (FPID) NUMBER: 423374-1

**FL TPK PD&E WIDENING
PREFERRED ALTERNATIVE
CONCEPT PLAN**

SHEET
NO.
4



MILE
1
1
8
.5

MILE
1
1
9

MATCH LINE (04)

MATCH LINE (06)



AERIAL FLIGHT DATE:
DECEMBER 2017 - MARCH 2018

LEGEND		NOTE: ROW = RIGHT OF WAY	
—	PROPERTY LINES	—	PROPOSED ITS
—	TRAFFIC BARRIER WALL	—	POTENTIAL NEW TRAFFIC SIGNAL
—	EXISTING ROW LINE	—	EXISTING TRAFFIC SIGNAL
—	EXISTING LIMITED ACCESS ROW LINE	—	TOLL GANTRY
—	POTENTIAL ROW LINE	—	POTENTIAL MEDIUM/HIGH CONTAMINATION SITES
—	POTENTIAL LIMITED ACCESS ROW LINE	—	
—	RAILROAD	—	
—	PROPOSED ROW NOISE BARRIER	—	
—	PROPOSED SHOULDER NOISE BARRIER	—	
—	PAVEMENT REMOVAL	—	
—	WETLANDS/OTHER SURFACE WATERS	—	
—	PROPOSED ROADWAY	—	
—	PROPOSED BRIDGE	—	
—	EXISTING BRIDGE	—	
—	OTHER PROJECTS (BRIDGE)	—	
—	OTHER PROJECTS (ROADS)	—	
—	FLORIDA GAS TRANSMISSION (FGT) SPECIFIED WIDTH	—	
—	POTENTIAL BUSINESS RELOCATION	—	
—	POTENTIAL RESIDENTIAL RELOCATION	—	

H. W. LOCHNER, INC.
4350 W. CYPRESS ST., SUITE 800
TAMPA, FLORIDA 33607
FBPR CERTIFICATE OF AUTH. #894

FLORIDA'S TURNPIKE (SR 91) WIDENING
FROM JUPITER (INDIANTOWN ROAD/SR 706)
TO FT. PIERCE (OKEECHOBEE ROAD/SR 70)
PROJECT DEVELOPMENT AND ENVIRONMENT (PD&E) STUDY
FINANCIAL PROJECT IDENTIFICATION (FPID) NUMBER: 423374-1

**FL TPK PD&E WIDENING
PREFERRED ALTERNATIVE
CONCEPT PLAN**

SHEET NO.
5



MILE
1
1
9
5

MATCH LINE (05)

MATCH LINE (07)



AERIAL FLIGHT DATE:
DECEMBER 2017 - MARCH 2018

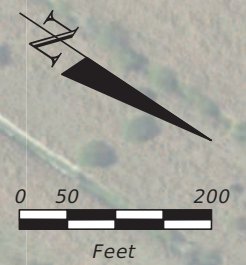
LEGEND		NOTE: ROW = RIGHT OF WAY	
—	PROPERTY LINES	—	PROPOSED ITS
—	TRAFFIC BARRIER WALL	—	POTENTIAL NEW TRAFFIC SIGNAL
—	EXISTING ROW LINE	—	EXISTING TRAFFIC SIGNAL
—	EXISTING LIMITED ACCESS ROW LINE	—	TOLL GANTRY
—	POTENTIAL ROW LINE	—	POTENTIAL MEDIUM/HIGH CONTAMINATION SITES
—	POTENTIAL LIMITED ACCESS ROW LINE	—	
—	RAILROAD	—	
—	PROPOSED ROW NOISE BARRIER	—	
—	PROPOSED SHOULDER NOISE BARRIER	—	
—	PAVEMENT REMOVAL	—	
—	WETLANDS/OTHER SURFACE WATERS	—	
—	PROPOSED ROADWAY	—	
—	PROPOSED BRIDGE	—	
—	EXISTING BRIDGE	—	
—	OTHER PROJECTS (BRIDGE)	—	
—	OTHER PROJECTS (ROADS)	—	
—	FLORIDA GAS TRANSMISSION (FGT) SPECIFIED WIDTH	—	
—	POTENTIAL BUSINESS RELOCATION	—	
—	POTENTIAL RESIDENTIAL RELOCATION	—	

H. W. LOCHNER, INC.
4350 W. CYPRESS ST., SUITE 800
TAMPA, FLORIDA 33607
FBPR CERTIFICATE OF AUTH. #894

FLORIDA'S TURNPIKE (SR 91) WIDENING
FROM JUPITER (INDIANTOWN ROAD/SR 706)
TO FT. PIERCE (OKEECHOBEE ROAD/SR 70)
PROJECT DEVELOPMENT AND ENVIRONMENT (PD&E) STUDY
FINANCIAL PROJECT IDENTIFICATION (FPID) NUMBER: 423374-1

**FL TPK PD&E WIDENING
PREFERRED ALTERNATIVE
CONCEPT PLAN**

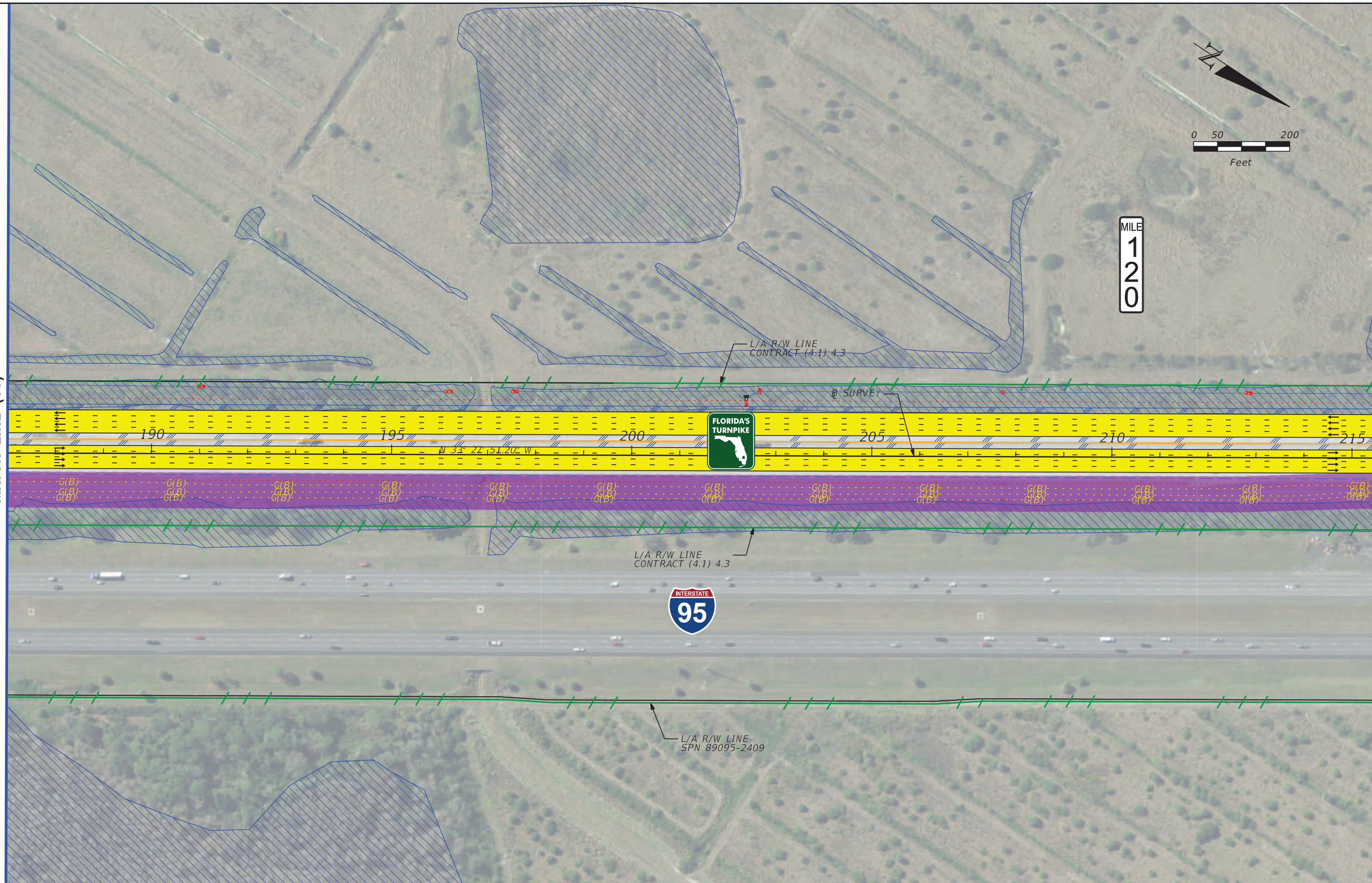
SHEET NO.
6



MILE
1
2
0

MATCH LINE (06)

MATCH LINE (08)



AERIAL FLIGHT DATE:
DECEMBER 2017 - MARCH 2018

LEGEND	—	PROPERTY LINES	—	PROPOSED ROW NOISE BARRIER	—	EXISTING BRIDGE	—	PROPOSED ITS
	—	TRAFFIC BARRIER WALL	—	PROPOSED SHOULDER NOISE BARRIER	—	OTHER PROJECTS (BRIDGE)	—	POTENTIAL NEW TRAFFIC SIGNAL
	—	EXISTING ROW LINE	—	PAVEMENT REMOVAL	—	OTHER PROJECTS (ROADS)	—	EXISTING TRAFFIC SIGNAL
	—	EXISTING LIMITED ACCESS ROW LINE	—	WETLANDS/OTHER SURFACE WATERS	—	FLORIDA GAS TRANSMISSION (FGT) SPECIFIED WIDTH	—	TOLL GANTRY
—	POTENTIAL ROW LINE	—	PROPOSED ROADWAY	—	POTENTIAL BUSINESS RELOCATION	—	POTENTIAL MEDIUM/HIGH CONTAMINATION SITES	
—	POTENTIAL LIMITED ACCESS ROW LINE	—	PROPOSED BRIDGE	—	POTENTIAL RESIDENTIAL RELOCATION	—		
—	RAILROAD							

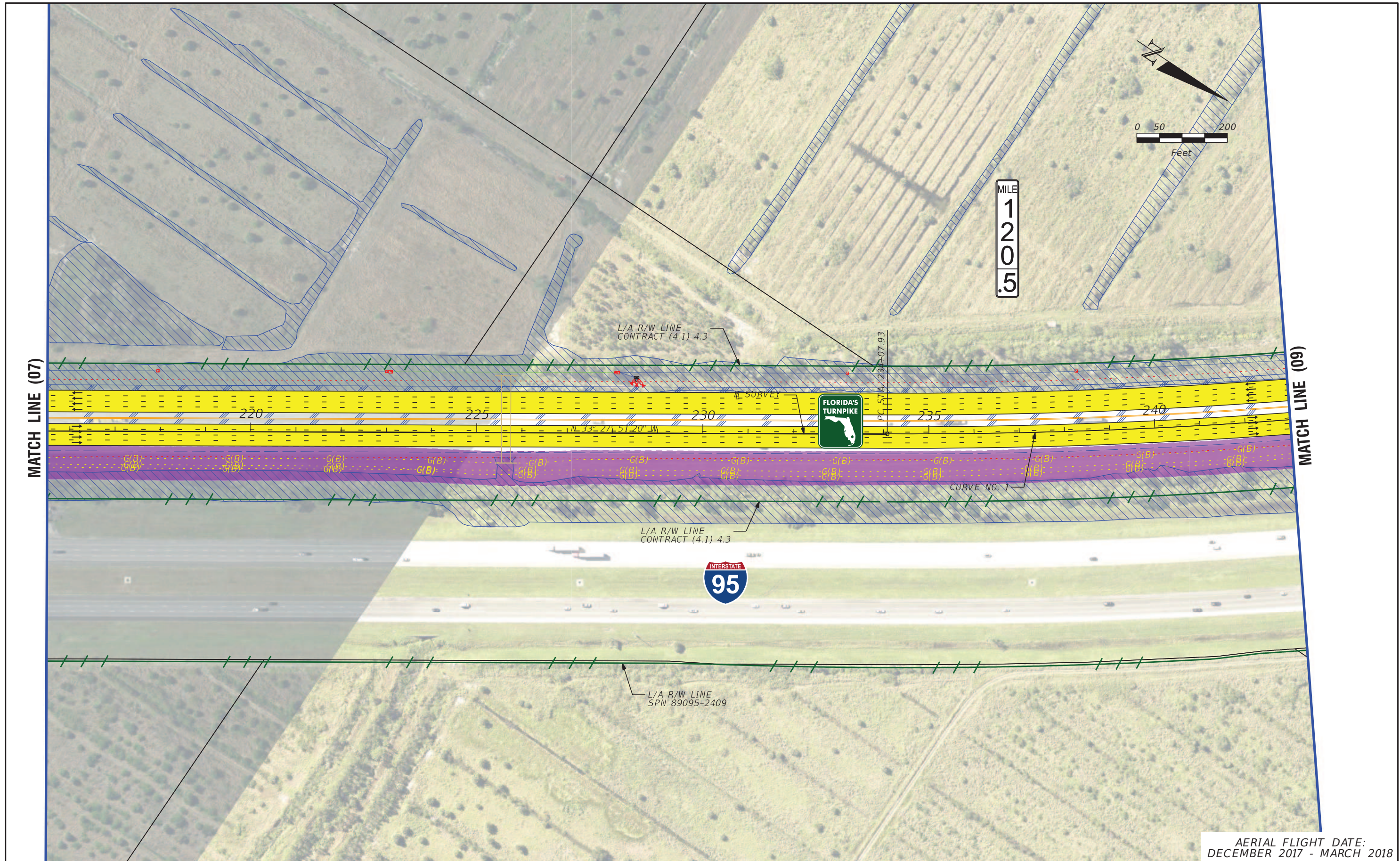
NOTE: ROW = RIGHT OF WAY

H. W. LOCHNER, INC.
4350 W. CYPRESS ST., SUITE 800
TAMPA, FLORIDA 33607
FBPR CERTIFICATE OF AUTH. #894

FLORIDA'S TURNPIKE (SR 91) WIDENING
FROM JUPITER (INDIANTOWN ROAD/SR 706)
TO FT. PIERCE (OKEECHOBEE ROAD/SR 70)
PROJECT DEVELOPMENT AND ENVIRONMENT (PD&E) STUDY
FINANCIAL PROJECT IDENTIFICATION (FPID) NUMBER: 423374-1

**FL TPK PD&E WIDENING
PREFERRED ALTERNATIVE
CONCEPT PLAN**

SHEET NO.
7



MATCH LINE (07)

MATCH LINE (09)

AERIAL FLIGHT DATE:
DECEMBER 2017 - MARCH 2018

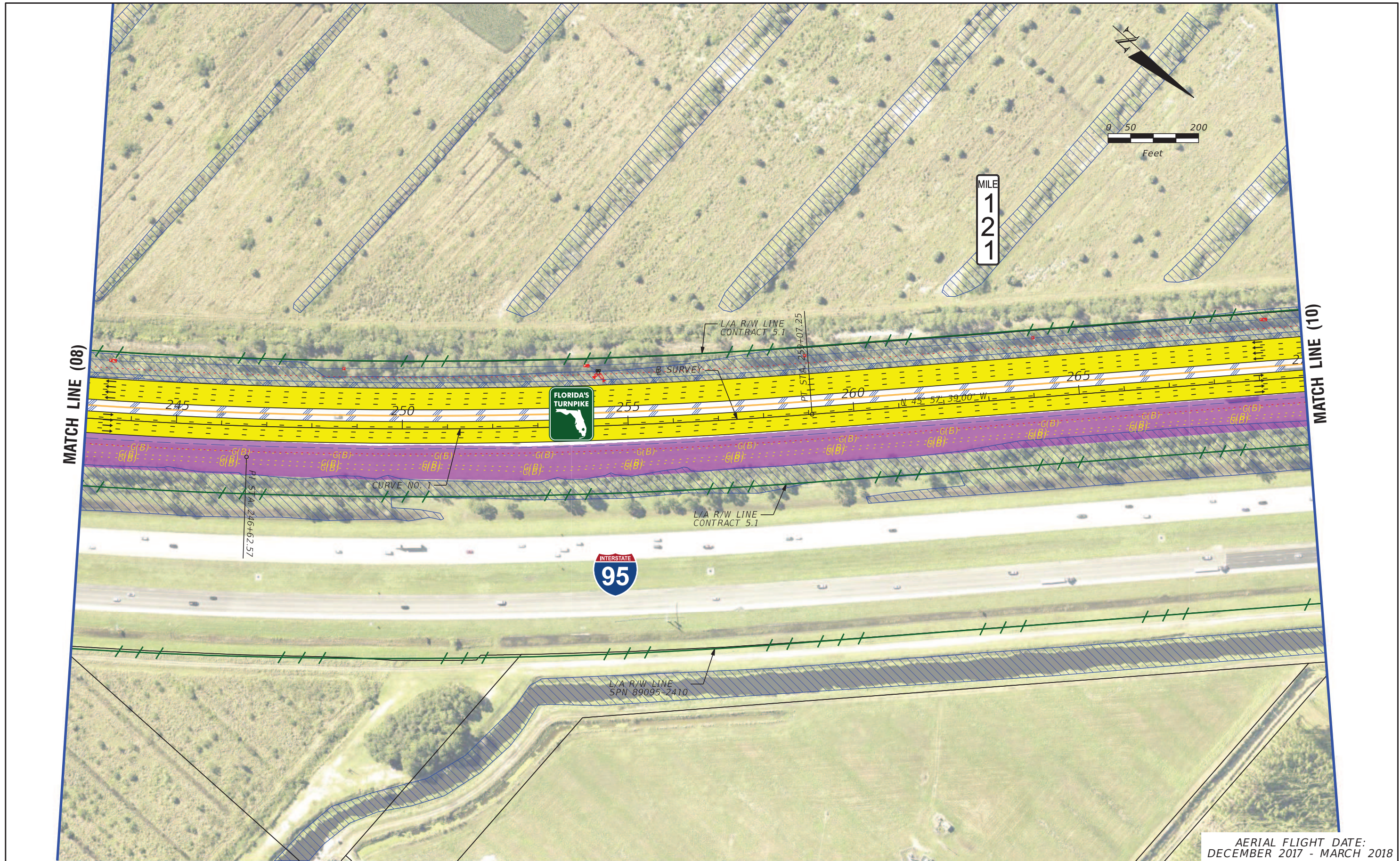
LEGEND		NOTE: ROW = RIGHT OF WAY	
—	PROPERTY LINES	—	PROPOSED ITS
—	TRAFFIC BARRIER WALL	—	POTENTIAL NEW TRAFFIC SIGNAL
—	EXISTING ROW LINE	—	EXISTING TRAFFIC SIGNAL
—	EXISTING LIMITED ACCESS ROW LINE	—	TOLL GANTRY
—	POTENTIAL ROW LINE	—	POTENTIAL MEDIUM/HIGH CONTAMINATION SITES
—	POTENTIAL LIMITED ACCESS ROW LINE	—	
—	RAILROAD	—	
—	PROPOSED ROW NOISE BARRIER	—	
—	PROPOSED SHOULDER NOISE BARRIER	—	
—	PAVEMENT REMOVAL	—	
—	WETLANDS/OTHER SURFACE WATERS	—	
—	PROPOSED ROADWAY	—	
—	PROPOSED BRIDGE	—	
—	EXISTING BRIDGE	—	
—	OTHER PROJECTS (BRIDGE)	—	
—	OTHER PROJECTS (ROADS)	—	
—	FLORIDA GAS TRANSMISSION (FGT) SPECIFIED WIDTH	—	
—	POTENTIAL BUSINESS RELOCATION	—	
—	POTENTIAL RESIDENTIAL RELOCATION	—	

H. W. LOCHNER, INC.
4350 W. CYPRESS ST., SUITE 800
TAMPA, FLORIDA 33607
FBPR CERTIFICATE OF AUTH. #894

FLORIDA'S TURNPIKE (SR 91) WIDENING
FROM JUPITER (INDIANTOWN ROAD/SR 706)
TO FT. PIERCE (OKEECHOBEE ROAD/SR 70)
PROJECT DEVELOPMENT AND ENVIRONMENT (PD&E) STUDY
FINANCIAL PROJECT IDENTIFICATION (FPID) NUMBER: 423374-1

**FL TPK PD&E WIDENING
PREFERRED ALTERNATIVE
CONCEPT PLAN**

SHEET NO.
8



AERIAL FLIGHT DATE:
DECEMBER 2017 - MARCH 2018

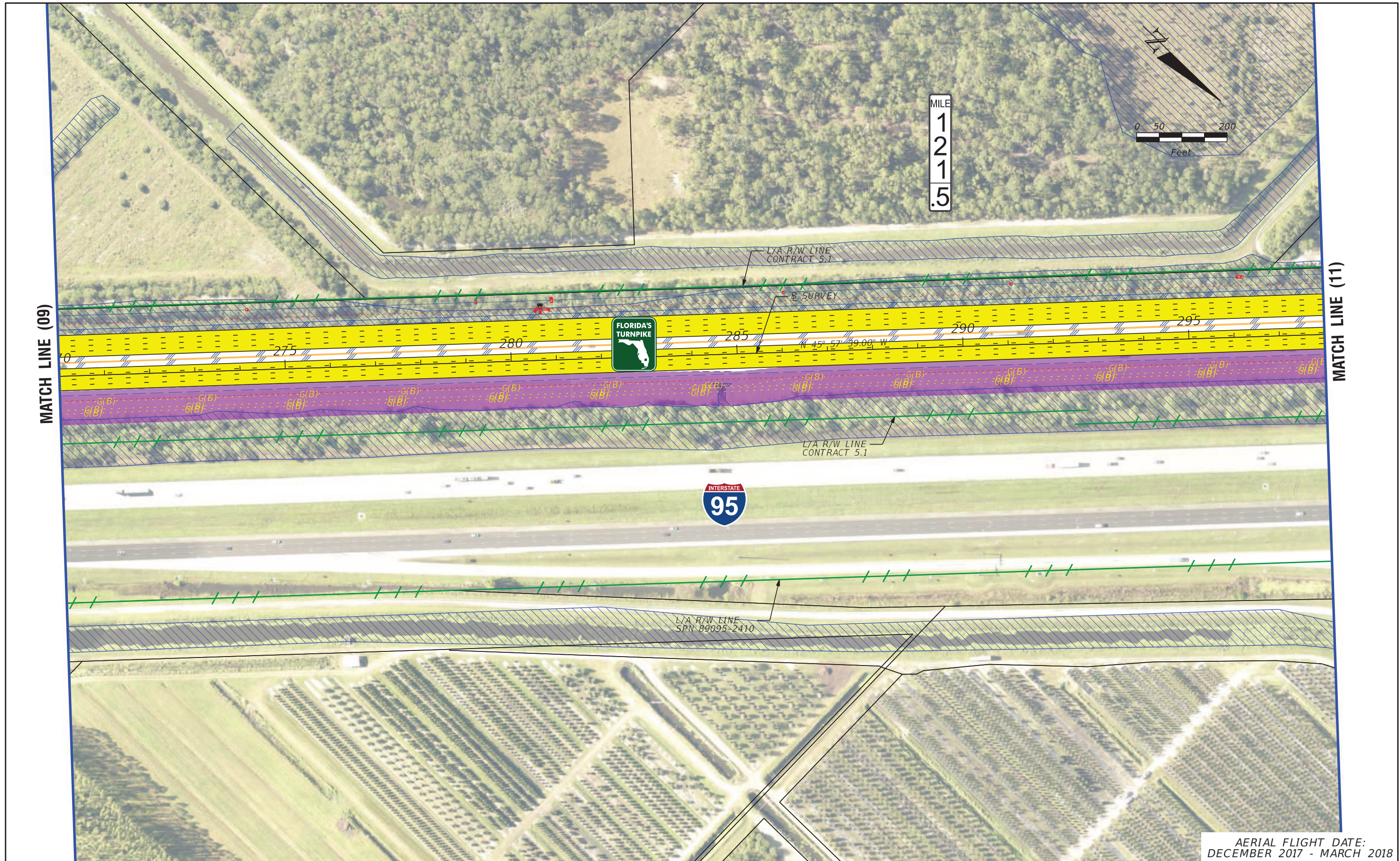
LEGEND		NOTE: ROW = RIGHT OF WAY	
—	PROPERTY LINES	—	PROPOSED ITS
—	TRAFFIC BARRIER WALL	—	POTENTIAL NEW TRAFFIC SIGNAL
—	EXISTING ROW LINE	—	EXISTING TRAFFIC SIGNAL
—	EXISTING LIMITED ACCESS ROW LINE	—	TOLL GANTRY
—	POTENTIAL ROW LINE	—	POTENTIAL MEDIUM/HIGH CONTAMINATION SITES
—	POTENTIAL LIMITED ACCESS ROW LINE	—	
—	RAILROAD		
—	PROPOSED ROW NOISE BARRIER	—	EXISTING BRIDGE
—	PROPOSED SHOULDER NOISE BARRIER	—	OTHER PROJECTS (BRIDGE)
—	PAVEMENT REMOVAL	—	OTHER PROJECTS (ROADS)
—	WETLANDS/OTHER SURFACE WATERS	—	FLORIDA GAS TRANSMISSION (FGT) SPECIFIED WIDTH
—	PROPOSED ROADWAY	—	POTENTIAL BUSINESS RELOCATION
—	PROPOSED BRIDGE	—	POTENTIAL RESIDENTIAL RELOCATION

H. W. LOCHNER, INC.
4350 W. CYPRESS ST., SUITE 800
TAMPA, FLORIDA 33607
FBPR CERTIFICATE OF AUTH. #894

FLORIDA'S TURNPIKE (SR 91) WIDENING
FROM JUPITER (INDIANTOWN ROAD/SR 706)
TO FT. PIERCE (OKEECHOBEE ROAD/SR 70)
PROJECT DEVELOPMENT AND ENVIRONMENT (PD&E) STUDY
FINANCIAL PROJECT IDENTIFICATION (FPID) NUMBER: 423374-1

**FL TPK PD&E WIDENING
PREFERRED ALTERNATIVE
CONCEPT PLAN**

SHEET NO.
9



MATCH LINE (09)

MATCH LINE (11)

LEGEND	—	PROPERTY LINES	—	PROPOSED ROW NOISE BARRIER	—	EXISTING BRIDGE	—	PROPOSED ITS
	—	TRAFFIC BARRIER WALL	—	PROPOSED SHOULDER NOISE BARRIER	—	OTHER PROJECTS (BRIDGE)	—	POTENTIAL NEW TRAFFIC SIGNAL
	—	EXISTING ROW LINE	—	PAVEMENT REMOVAL	—	OTHER PROJECTS (ROADS)	—	EXISTING TRAFFIC SIGNAL
	—	EXISTING LIMITED ACCESS ROW LINE	—	WETLANDS/OTHER SURFACE WATERS	—	FLORIDA GAS TRANSMISSION (FGT) SPECIFIED WIDTH	—	TOLL GANTRY
—	POTENTIAL ROW LINE	—	PROPOSED ROADWAY	—	POTENTIAL BUSINESS RELOCATION	—	POTENTIAL MEDIUM/HIGH CONTAMINATION SITES	
—	POTENTIAL LIMITED ACCESS ROW LINE	—	PROPOSED BRIDGE	—	POTENTIAL RESIDENTIAL RELOCATION	—		
—	RAILROAD							

NOTE: ROW = RIGHT OF WAY

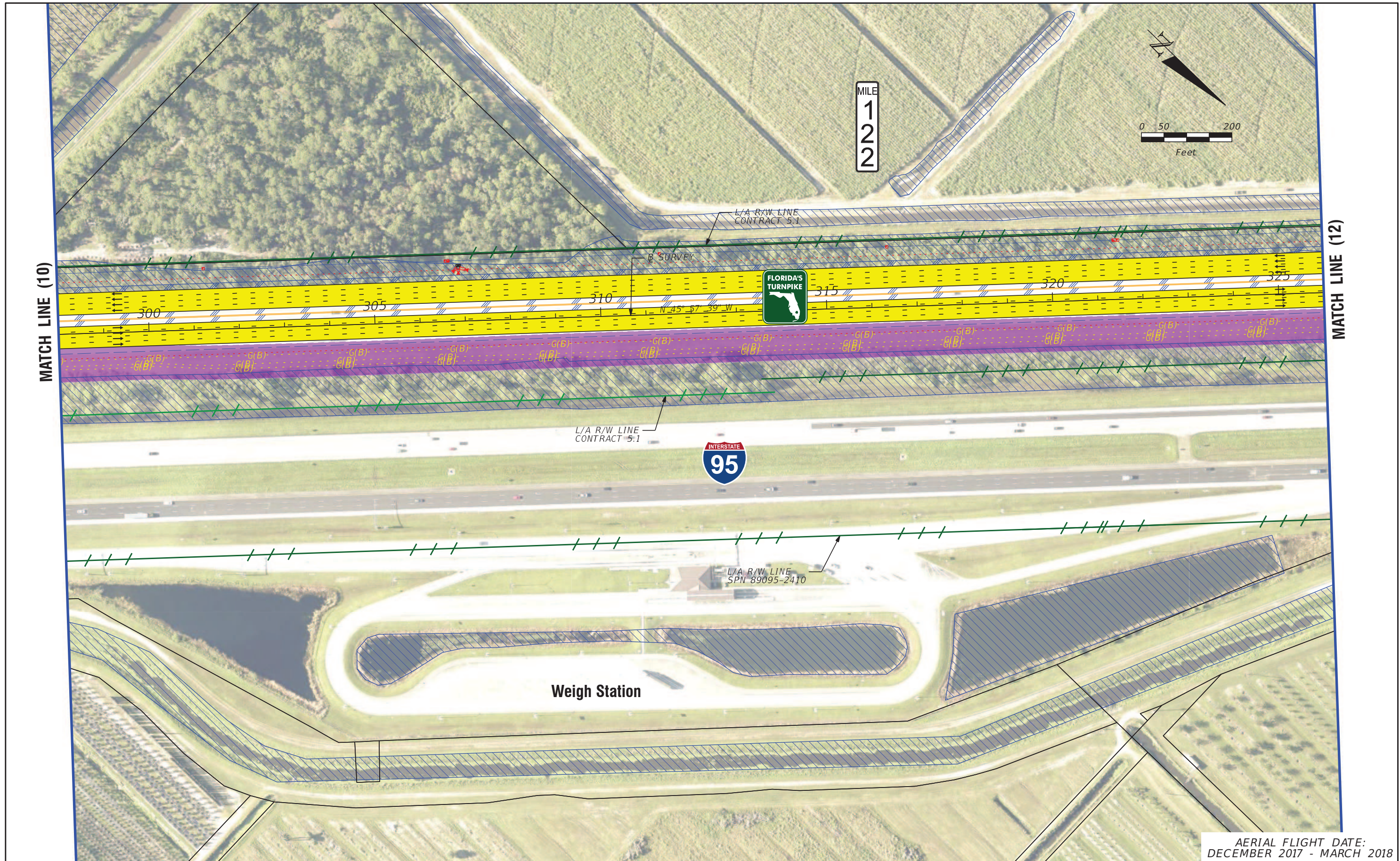
H. W. LOCHNER, INC.
 4350 W. CYPRESS ST., SUITE 800
 TAMPA, FLORIDA 33607
 FBPR CERTIFICATE OF AUTH. #894

FLORIDA'S TURNPIKE (SR 91) WIDENING
 FROM JUPITER (INDIANTOWN ROAD/SR 706)
 TO FT. PIERCE (OKEECHOBEE ROAD/SR 70)
 PROJECT DEVELOPMENT AND ENVIRONMENT (PD&E) STUDY
 FINANCIAL PROJECT IDENTIFICATION (FPID) NUMBER: 423374-1

**FL TPK PD&E WIDENING
 PREFERRED ALTERNATIVE
 CONCEPT PLAN**

SHEET NO.
 10

AERIAL FLIGHT DATE:
 DECEMBER 2017 - MARCH 2018



AERIAL FLIGHT DATE:
DECEMBER 2017 - MARCH 2018

LEGEND	—	PROPERTY LINES	—	PROPOSED ROW NOISE BARRIER	—	EXISTING BRIDGE	—	PROPOSED ITS
	—	TRAFFIC BARRIER WALL	—	PROPOSED SHOULDER NOISE BARRIER	—	OTHER PROJECTS (BRIDGE)	—	POTENTIAL NEW TRAFFIC SIGNAL
	—	EXISTING ROW LINE	—	PAVEMENT REMOVAL	—	OTHER PROJECTS (ROADS)	—	EXISTING TRAFFIC SIGNAL
	—	EXISTING LIMITED ACCESS ROW LINE	—	WETLANDS/OTHER SURFACE WATERS	—	FLORIDA GAS TRANSMISSION (FGT) SPECIFIED WIDTH	—	TOLL GANTRY
—	POTENTIAL ROW LINE	—	PROPOSED ROADWAY	—	POTENTIAL BUSINESS RELOCATION	—	POTENTIAL MEDIUM/HIGH CONTAMINATION SITES	
—	POTENTIAL LIMITED ACCESS ROW LINE	—	PROPOSED BRIDGE	—	POTENTIAL RESIDENTIAL RELOCATION	—		
—	RAILROAD							

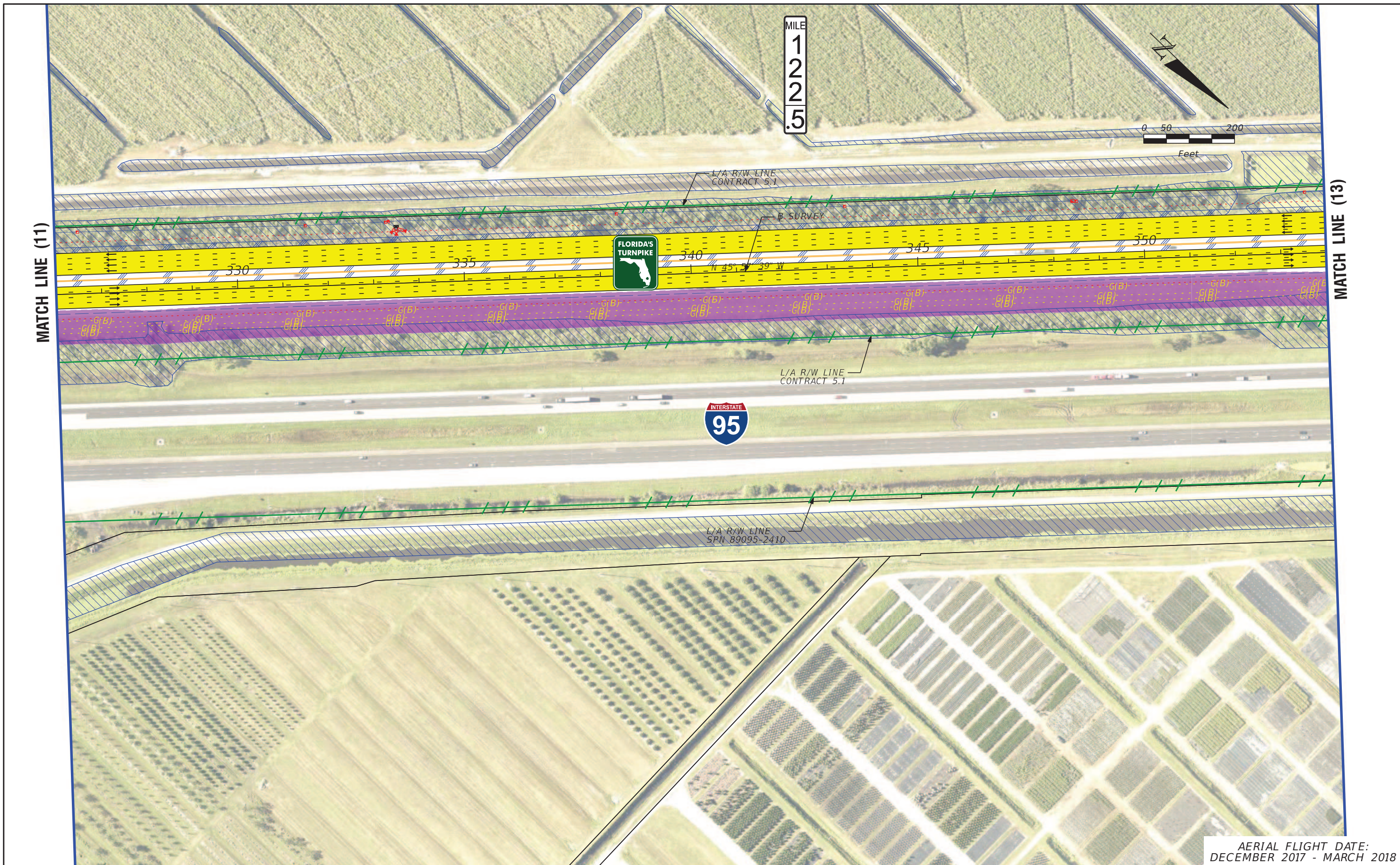
NOTE: ROW = RIGHT OF WAY

H. W. LOCHNER, INC.
4350 W. CYPRESS ST., SUITE 800
TAMPA, FLORIDA 33607
FBPR CERTIFICATE OF AUTH. #894

FLORIDA'S TURNPIKE (SR 91) WIDENING
FROM JUPITER (INDIANTOWN ROAD/SR 706)
TO FT. PIERCE (OKEECHOBEE ROAD/SR 70)
PROJECT DEVELOPMENT AND ENVIRONMENT (PD&E) STUDY
FINANCIAL PROJECT IDENTIFICATION (FPID) NUMBER: 423374-1

**FL TPK PD&E WIDENING
PREFERRED ALTERNATIVE
CONCEPT PLAN**

SHEET NO.
11



AERIAL FLIGHT DATE:
DECEMBER 2017 - MARCH 2018

LEGEND	—	PROPERTY LINES	—	PROPOSED ITS	
	—	TRAFFIC BARRIER WALL	—	POTENTIAL NEW TRAFFIC SIGNAL	
	—	EXISTING ROW LINE	—	EXISTING TRAFFIC SIGNAL	
	—	EXISTING LIMITED ACCESS ROW LINE	—	TOLL GANTRY	
—	POTENTIAL ROW LINE	—	—	▲	POTENTIAL MEDIUM/HIGH CONTAMINATION SITES
—	POTENTIAL LIMITED ACCESS ROW LINE	—	—	—	—
—	RAILROAD	—	—	—	—

NOTE: ROW = RIGHT OF WAY

—	PROPOSED ROW NOISE BARRIER
—	PROPOSED SHOULDER NOISE BARRIER
—	PAVEMENT REMOVAL
—	WETLANDS/OTHER SURFACE WATERS
—	PROPOSED ROADWAY
—	PROPOSED BRIDGE


—	EXISTING BRIDGE
—	OTHER PROJECTS (BRIDGE)
—	OTHER PROJECTS (ROADS)
—	FLORIDA GAS TRANSMISSION (FGT) SPECIFIED WIDTH
Ⓟ	POTENTIAL BUSINESS RELOCATION
Ⓡ	POTENTIAL RESIDENTIAL RELOCATION

H. W. LOCHNER, INC.
4350 W. CYPRESS ST., SUITE 800
TAMPA, FLORIDA 33607
FBPR CERTIFICATE OF AUTH. #894

FLORIDA'S TURNPIKE (SR 91) WIDENING
FROM JUPITER (INDIANTOWN ROAD/SR 706)
TO FT. PIERCE (OKEECHOBEE ROAD/SR 70)
PROJECT DEVELOPMENT AND ENVIRONMENT (PD&E) STUDY
FINANCIAL PROJECT IDENTIFICATION (FPID) NUMBER: 423374-1

**FL TPK PD&E WIDENING
PREFERRED ALTERNATIVE
CONCEPT PLAN**

SHEET NO.
12



AERIAL FLIGHT DATE:
DECEMBER 2017 - MARCH 2018

LEGEND	—	PROPERTY LINES	—	PROPOSED ROW NOISE BARRIER	—	EXISTING BRIDGE	—	PROPOSED ITS
	—	TRAFFIC BARRIER WALL	—	PROPOSED SHOULDER NOISE BARRIER	—	OTHER PROJECTS (BRIDGE)	—	POTENTIAL NEW TRAFFIC SIGNAL
	—	EXISTING ROW LINE	—	PAVEMENT REMOVAL	—	OTHER PROJECTS (ROADS)	—	EXISTING TRAFFIC SIGNAL
	—	EXISTING LIMITED ACCESS ROW LINE	—	WETLANDS/OTHER SURFACE WATERS	—	FLORIDA GAS TRANSMISSION (FGT) SPECIFIED WIDTH	—	TOLL GANTRY
—	POTENTIAL ROW LINE	—	PROPOSED ROADWAY	—	POTENTIAL BUSINESS RELOCATION	—	POTENTIAL MEDIUM/HIGH CONTAMINATION SITES	
—	POTENTIAL LIMITED ACCESS ROW LINE	—	PROPOSED BRIDGE	—	POTENTIAL RESIDENTIAL RELOCATION	—		
—	RAILROAD							

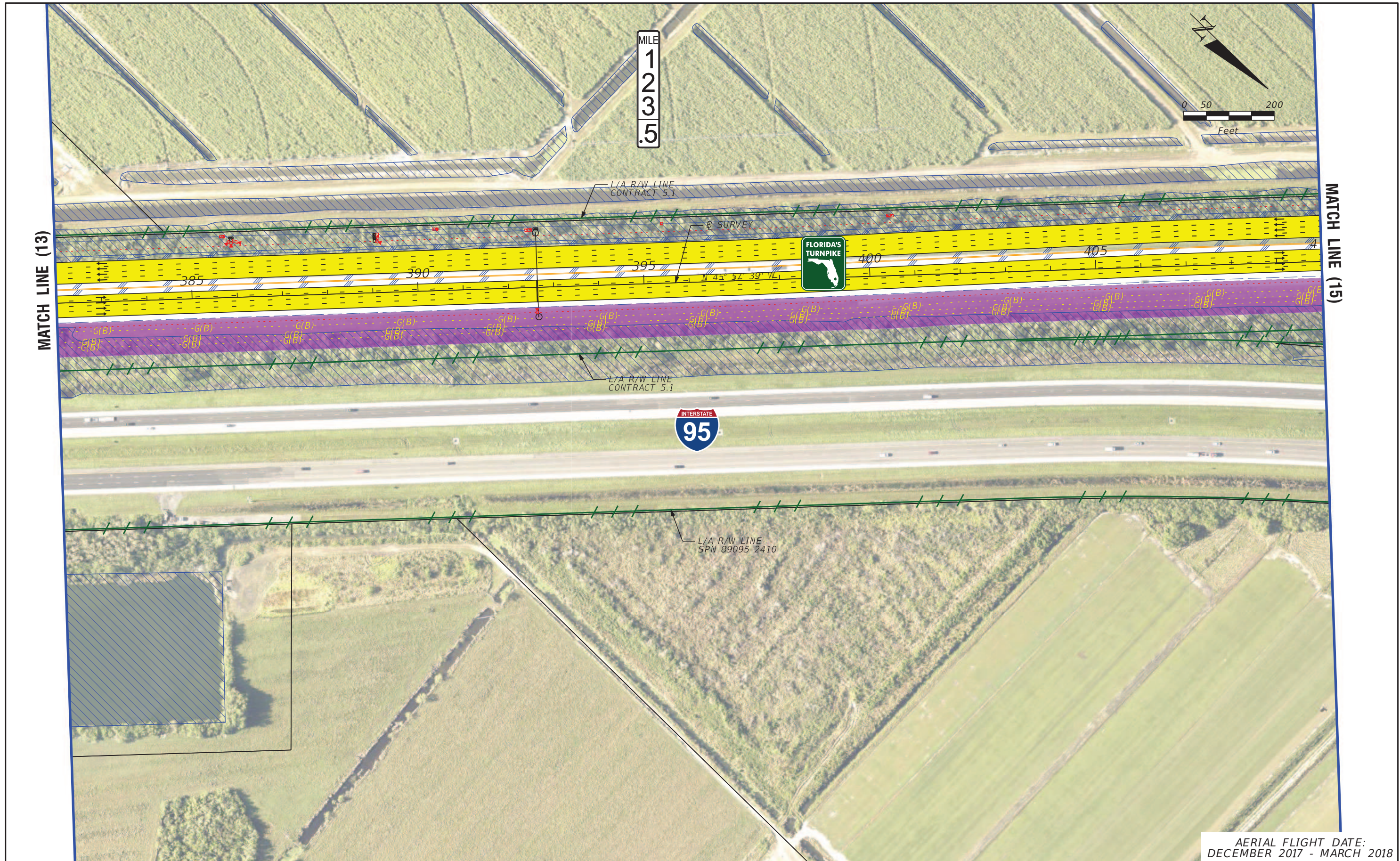
NOTE: ROW = RIGHT OF WAY

H. W. LOCHNER, INC.
4350 W. CYPRESS ST., SUITE 800
TAMPA, FLORIDA 33607
FBPR CERTIFICATE OF AUTH. #894

FLORIDA'S TURNPIKE (SR 91) WIDENING
FROM JUPITER (INDIANTOWN ROAD/SR 706)
TO FT. PIERCE (OKEECHOBEE ROAD/SR 70)
PROJECT DEVELOPMENT AND ENVIRONMENT (PD&E) STUDY
FINANCIAL PROJECT IDENTIFICATION (FPID) NUMBER: 423374-1

**FL TPK PD&E WIDENING
PREFERRED ALTERNATIVE
CONCEPT PLAN**

SHEET NO.
13



AERIAL FLIGHT DATE:
DECEMBER 2017 - MARCH 2018

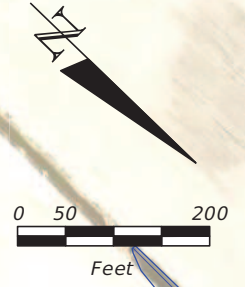
LEGEND		NOTE: ROW = RIGHT OF WAY	
—	PROPERTY LINES	—	PROPOSED ITS
—	TRAFFIC BARRIER WALL	—	POTENTIAL NEW TRAFFIC SIGNAL
—	EXISTING ROW LINE	—	EXISTING TRAFFIC SIGNAL
—	EXISTING LIMITED ACCESS ROW LINE	—	TOLL GANTRY
—	POTENTIAL ROW LINE	—	POTENTIAL MEDIUM/HIGH CONTAMINATION SITES
—	POTENTIAL LIMITED ACCESS ROW LINE	—	
—	RAILROAD	—	
—	PROPOSED ROW NOISE BARRIER	—	
—	PROPOSED SHOULDER NOISE BARRIER	—	
—	PAVEMENT REMOVAL	—	
—	WETLANDS/OTHER SURFACE WATERS	—	
—	PROPOSED ROADWAY	—	
—	PROPOSED BRIDGE	—	
—	EXISTING BRIDGE	—	
—	OTHER PROJECTS (BRIDGE)	—	
—	OTHER PROJECTS (ROADS)	—	
—	FLORIDA GAS TRANSMISSION (FGT) SPECIFIED WIDTH	—	
—	POTENTIAL BUSINESS RELOCATION	—	
—	POTENTIAL RESIDENTIAL RELOCATION	—	

H. W. LOCHNER, INC.
4350 W. CYPRESS ST., SUITE 800
TAMPA, FLORIDA 33607
FBPR CERTIFICATE OF AUTH. #894

FLORIDA'S TURNPIKE (SR 91) WIDENING
FROM JUPITER (INDIANTOWN ROAD/SR 706)
TO FT. PIERCE (OKEECHOBEE ROAD/SR 70)
PROJECT DEVELOPMENT AND ENVIRONMENT (PD&E) STUDY
FINANCIAL PROJECT IDENTIFICATION (FPID) NUMBER: 423374-1

**FL TPK PD&E WIDENING
PREFERRED ALTERNATIVE
CONCEPT PLAN**

SHEET NO.
14



MILE
1
2
4

MATCH LINE (14)

MATCH LINE (16)



AERIAL FLIGHT DATE:
DECEMBER 2017 - MARCH 2018

LEGEND		NOTE: ROW = RIGHT OF WAY	
—	PROPERTY LINES	—	PROPOSED ITS
—	TRAFFIC BARRIER WALL	—	POTENTIAL NEW TRAFFIC SIGNAL
—	EXISTING ROW LINE	—	EXISTING TRAFFIC SIGNAL
—	EXISTING LIMITED ACCESS ROW LINE	—	TOLL GANTRY
—	POTENTIAL ROW LINE	—	POTENTIAL MEDIUM/HIGH CONTAMINATION SITES
—	POTENTIAL LIMITED ACCESS ROW LINE	—	
—	RAILROAD		
—	PROPOSED ROW NOISE BARRIER	—	EXISTING BRIDGE
—	PROPOSED SHOULDER NOISE BARRIER	—	OTHER PROJECTS (BRIDGE)
—	PAVEMENT REMOVAL	—	OTHER PROJECTS (ROADS)
—	WETLANDS/OTHER SURFACE WATERS	—	FLORIDA GAS TRANSMISSION (FGT) SPECIFIED WIDTH
—	PROPOSED ROADWAY	—	POTENTIAL BUSINESS RELOCATION
—	PROPOSED BRIDGE	—	POTENTIAL RESIDENTIAL RELOCATION

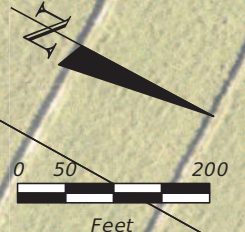
H. W. LOCHNER, INC.
4350 W. CYPRESS ST., SUITE 800
TAMPA, FLORIDA 33607
FBPR CERTIFICATE OF AUTH. #894

FLORIDA'S TURNPIKE (SR 91) WIDENING
FROM JUPITER (INDIANTOWN ROAD/SR 706)
TO FT. PIERCE (OKEECHOBEE ROAD/SR 70)
PROJECT DEVELOPMENT AND ENVIRONMENT (PD&E) STUDY
FINANCIAL PROJECT IDENTIFICATION (FPID) NUMBER: 423374-1

**FL TPK PD&E WIDENING
PREFERRED ALTERNATIVE
CONCEPT PLAN**

SHEET NO.
15

MILE
1
2
4
5



MATCH LINE (15)

MATCH LINE (17)



—	PROPERTY LINES	▨	PROPOSED ROW NOISE BARRIER	▨	EXISTING BRIDGE	—	PROPOSED ITS
—	TRAFFIC BARRIER WALL	▨	PROPOSED SHOULDER NOISE BARRIER	▨	OTHER PROJECTS (BRIDGE)	●	POTENTIAL NEW TRAFFIC SIGNAL
—	EXISTING ROW LINE	▨	PAVEMENT REMOVAL	▨	OTHER PROJECTS (ROADS)	●	EXISTING TRAFFIC SIGNAL
—	EXISTING LIMITED ACCESS ROW LINE	▨	WETLANDS/OTHER SURFACE WATERS	▨	FLORIDA GAS TRANSMISSION (FGT) SPECIFIED WIDTH	●	TOLL GANTRY
—	POTENTIAL ROW LINE	▨	PROPOSED ROADWAY	Ⓟ	POTENTIAL BUSINESS RELOCATION	▲	POTENTIAL MEDIUM/HIGH CONTAMINATION SITES
—	POTENTIAL LIMITED ACCESS ROW LINE	▨	PROPOSED BRIDGE	Ⓡ	POTENTIAL RESIDENTIAL RELOCATION		
—	RAILROAD						

NOTE: ROW = RIGHT OF WAY

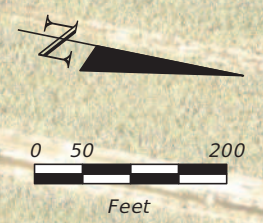
H. W. LOCHNER, INC.
4350 W. CYPRESS ST., SUITE 800
TAMPA, FLORIDA 33607
FBPR CERTIFICATE OF AUTH. #894

FLORIDA'S TURNPIKE (SR 91) WIDENING
FROM JUPITER (INDIANTOWN ROAD/SR 706)
TO FT. PIERCE (OKEECHOBEE ROAD/SR 70)
PROJECT DEVELOPMENT AND ENVIRONMENT (PD&E) STUDY
FINANCIAL PROJECT IDENTIFICATION (FPID) NUMBER: 423374-1

**FL TPK PD&E WIDENING
PREFERRED ALTERNATIVE
CONCEPT PLAN**

SHEET NO.
16

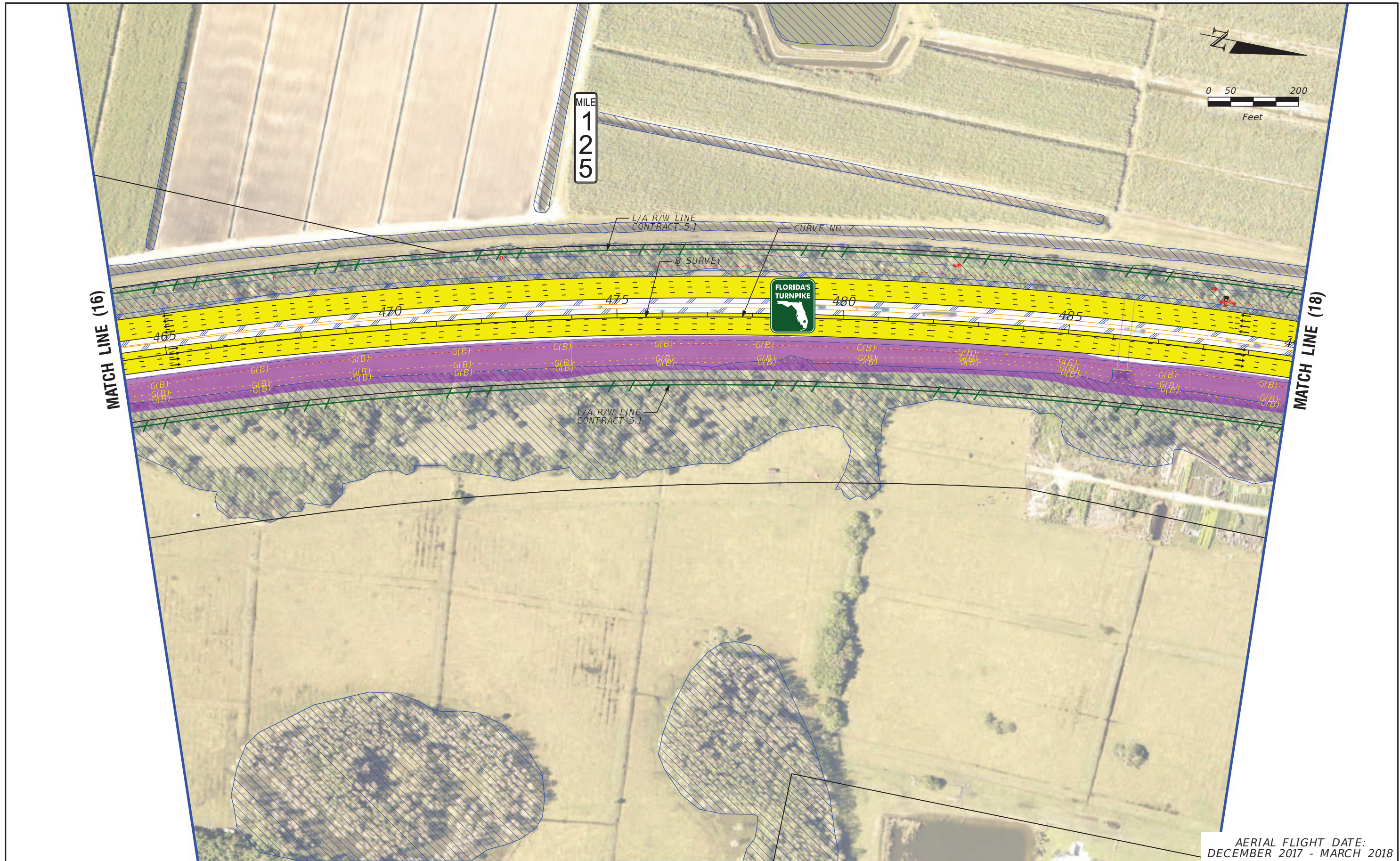
AERIAL FLIGHT DATE:
DECEMBER 2017 - MARCH 2018



MILE
1
2
5

MATCH LINE (16)

MATCH LINE (18)



AERIAL FLIGHT DATE:
DECEMBER 2017 - MARCH 2018

LEGEND	—	PROPERTY LINES	—	PROPOSED ROW NOISE BARRIER	—	EXISTING BRIDGE	—	PROPOSED ITS
	—	TRAFFIC BARRIER WALL	—	PROPOSED SHOULDER NOISE BARRIER	—	OTHER PROJECTS (BRIDGE)	—	POTENTIAL NEW TRAFFIC SIGNAL
	—	EXISTING ROW LINE	—	PAVEMENT REMOVAL	—	OTHER PROJECTS (ROADS)	—	EXISTING TRAFFIC SIGNAL
	—	EXISTING LIMITED ACCESS ROW LINE	—	WETLANDS/OTHER SURFACE WATERS	—	FLORIDA GAS TRANSMISSION (FGT) SPECIFIED WIDTH	—	TOLL GANTRY
—	POTENTIAL ROW LINE	—	PROPOSED ROADWAY	—	POTENTIAL BUSINESS RELOCATION	—	POTENTIAL MEDIUM/HIGH CONTAMINATION SITES	
—	POTENTIAL LIMITED ACCESS ROW LINE	—	PROPOSED BRIDGE	—	POTENTIAL RESIDENTIAL RELOCATION	—		
—	RAILROAD							

NOTE: ROW = RIGHT OF WAY

H. W. LOCHNER, INC.
4350 W. CYPRESS ST., SUITE 800
TAMPA, FLORIDA 33607
FBPR CERTIFICATE OF AUTH. #894

FLORIDA'S TURNPIKE (SR 91) WIDENING
FROM JUPITER (INDIANTOWN ROAD/SR 706)
TO FT. PIERCE (OKEECHOBEE ROAD/SR 70)
PROJECT DEVELOPMENT AND ENVIRONMENT (PD&E) STUDY
FINANCIAL PROJECT IDENTIFICATION (FPID) NUMBER: 423374-1

**FL TPK PD&E WIDENING
PREFERRED ALTERNATIVE
CONCEPT PLAN**

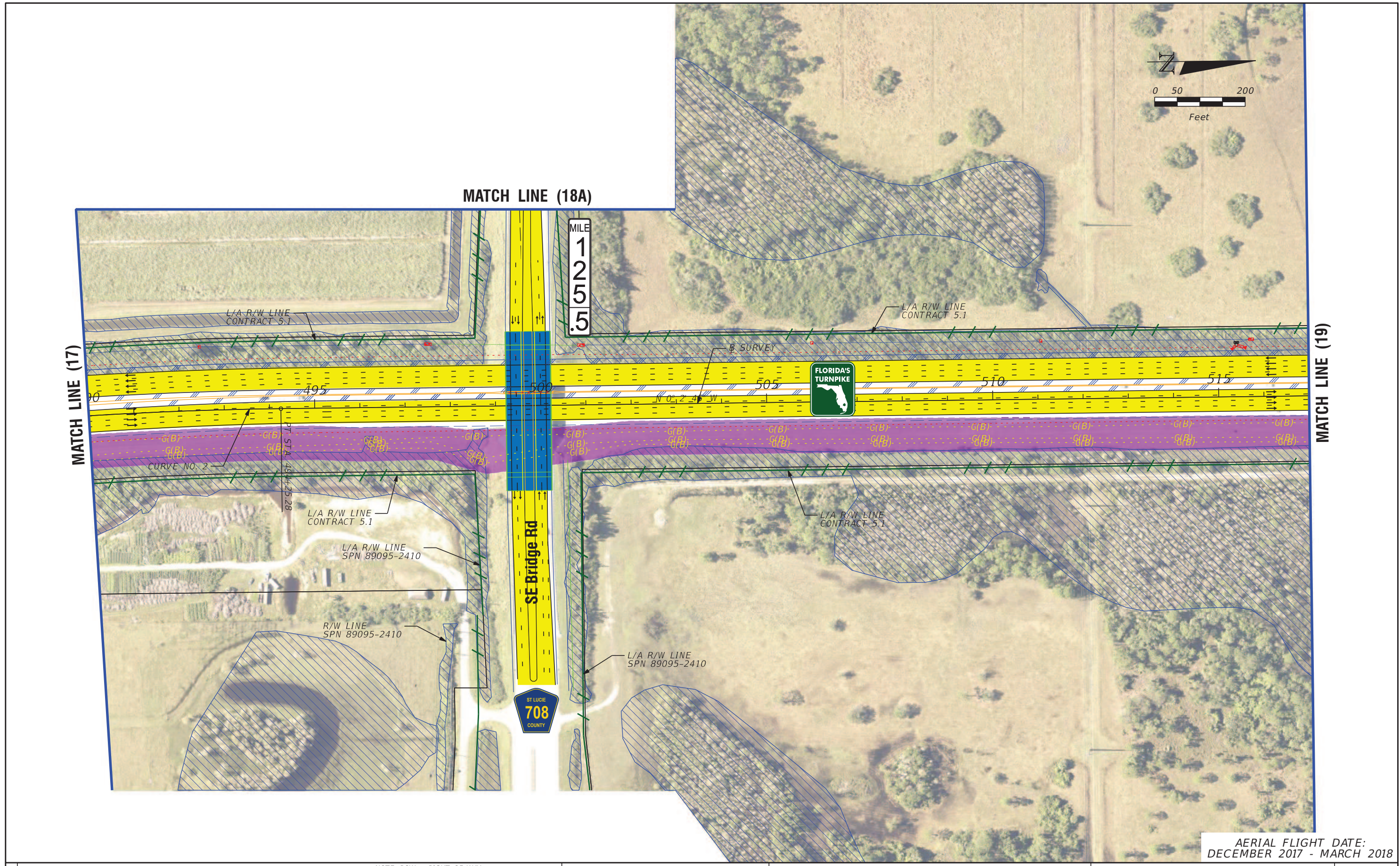
SHEET NO.
17



MATCH LINE (18A)

MATCH LINE (17)

MATCH LINE (19)



AERIAL FLIGHT DATE:
DECEMBER 2017 - MARCH 2018

LEGEND	—	PROPERTY LINES	—	PROPOSED ROW NOISE BARRIER	—	EXISTING BRIDGE	—	PROPOSED ITS
	—	TRAFFIC BARRIER WALL	—	PROPOSED SHOULDER NOISE BARRIER	—	OTHER PROJECTS (BRIDGE)	—	POTENTIAL NEW TRAFFIC SIGNAL
	—	EXISTING ROW LINE	—	PAVEMENT REMOVAL	—	OTHER PROJECTS (ROADS)	—	EXISTING TRAFFIC SIGNAL
	—	EXISTING LIMITED ACCESS ROW LINE	—	WETLANDS/OTHER SURFACE WATERS	—	FLORIDA GAS TRANSMISSION (FGT) SPECIFIED WIDTH	—	TOLL GANTRY
—	POTENTIAL ROW LINE	—	PROPOSED ROADWAY	—	POTENTIAL BUSINESS RELOCATION	—	POTENTIAL MEDIUM/HIGH CONTAMINATION SITES	
—	POTENTIAL LIMITED ACCESS ROW LINE	—	PROPOSED BRIDGE	—	POTENTIAL RESIDENTIAL RELOCATION	—		
—	RAILROAD							


NOTE: ROW = RIGHT OF WAY

H. W. LOCHNER, INC.
4350 W. CYPRESS ST., SUITE 800
TAMPA, FLORIDA 33607
FBPR CERTIFICATE OF AUTH. #894

FLORIDA'S TURNPIKE (SR 91) WIDENING
FROM JUPITER (INDIANTOWN ROAD/SR 706)
TO FT. PIERCE (OKEECHOBEE ROAD/SR 70)
PROJECT DEVELOPMENT AND ENVIRONMENT (PD&E) STUDY
FINANCIAL PROJECT IDENTIFICATION (FPID) NUMBER: 423374-1

**FL TPK PD&E WIDENING
PREFERRED ALTERNATIVE
CONCEPT PLAN**

SHEET NO.
18



AERIAL FLIGHT DATE:
DECEMBER 2017 - MARCH 2018

LEGEND	—	PROPERTY LINES	—	PROPOSED ROW NOISE BARRIER	—	EXISTING BRIDGE	—	PROPOSED ITS
	—	TRAFFIC BARRIER WALL	—	PROPOSED SHOULDER NOISE BARRIER	—	OTHER PROJECTS (BRIDGE)	—	POTENTIAL NEW TRAFFIC SIGNAL
	—	EXISTING ROW LINE	—	PAVEMENT REMOVAL	—	OTHER PROJECTS (ROADS)	—	EXISTING TRAFFIC SIGNAL
	—	EXISTING LIMITED ACCESS ROW LINE	—	WETLANDS/OTHER SURFACE WATERS	—	FLORIDA GAS TRANSMISSION (FGT) SPECIFIED WIDTH	—	TOLL GANTRY
—	POTENTIAL ROW LINE	—	PROPOSED ROADWAY	—	POTENTIAL BUSINESS RELOCATION	—	POTENTIAL MEDIUM/HIGH CONTAMINATION SITES	
—	POTENTIAL LIMITED ACCESS ROW LINE	—	PROPOSED BRIDGE	—	POTENTIAL RESIDENTIAL RELOCATION	—		
—	RAILROAD							

NOTE: ROW = RIGHT OF WAY

H. W. LOCHNER, INC.
4350 W. CYPRESS ST., SUITE 800
TAMPA, FLORIDA 33607
FBPR CERTIFICATE OF AUTH. #894

FLORIDA'S TURNPIKE (SR 91) WIDENING
FROM JUPITER (INDIANTOWN ROAD/SR 706)
TO FT. PIERCE (OKEECHOBEE ROAD/SR 70)
PROJECT DEVELOPMENT AND ENVIRONMENT (PD&E) STUDY
FINANCIAL PROJECT IDENTIFICATION (FPID) NUMBER: 423374-1

**FL TPK PD&E WIDENING
PREFERRED ALTERNATIVE
CONCEPT PLAN**

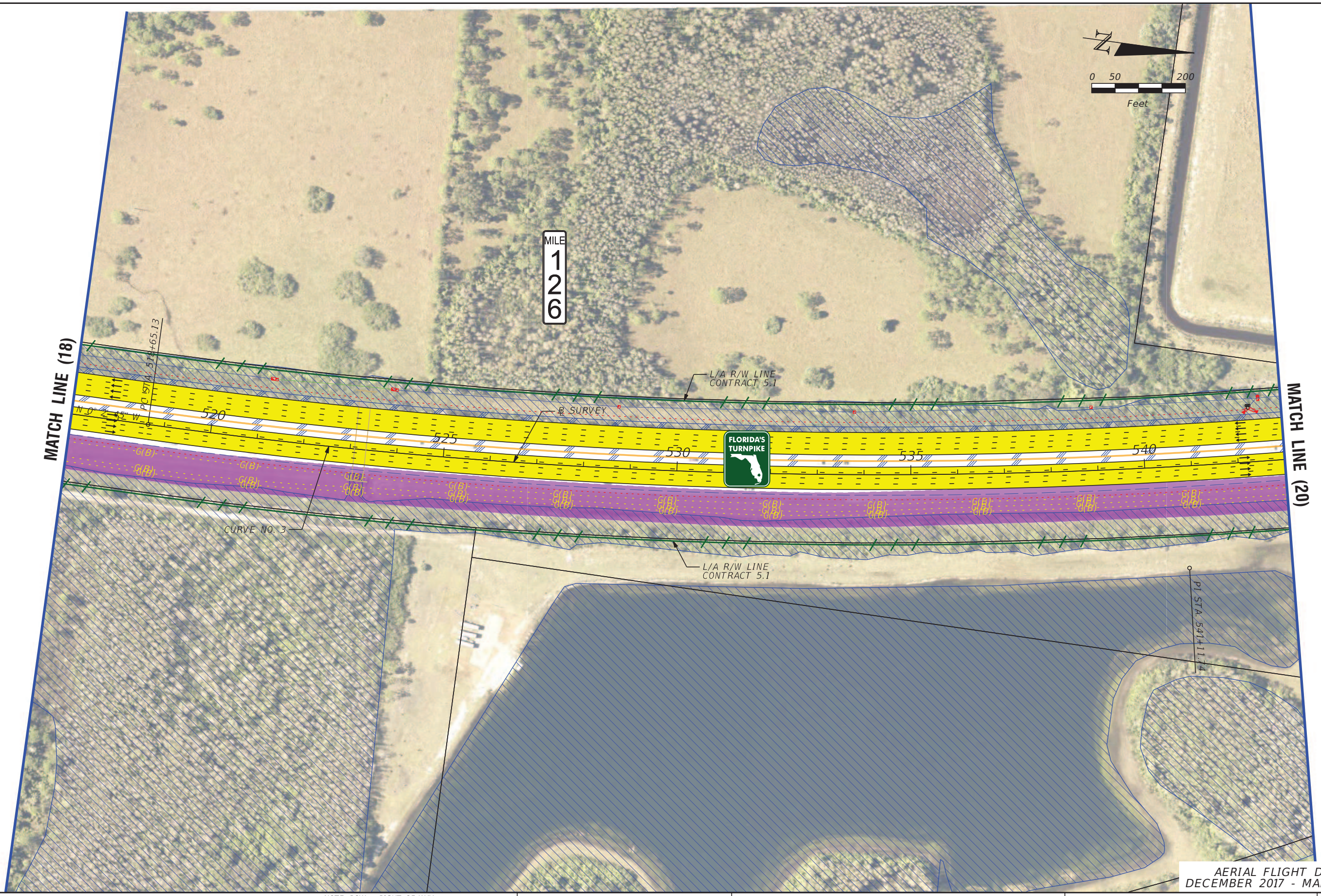
SHEET NO.
18A



MILE
1
2
6

MATCH LINE (18)

MATCH LINE (20)



AERIAL FLIGHT DATE:
DECEMBER 2017 - MARCH 2018

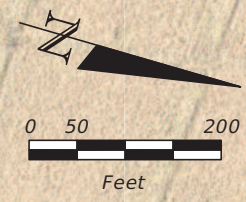
LEGEND		NOTE: ROW = RIGHT OF WAY	
—	PROPERTY LINES	—	PROPOSED ITS
—	TRAFFIC BARRIER WALL	—	POTENTIAL NEW TRAFFIC SIGNAL
—	EXISTING ROW LINE	—	EXISTING TRAFFIC SIGNAL
—	EXISTING LIMITED ACCESS ROW LINE	—	TOLL GANTRY
—	POTENTIAL ROW LINE	—	POTENTIAL MEDIUM/HIGH CONTAMINATION SITES
—	POTENTIAL LIMITED ACCESS ROW LINE	—	
—	RAILROAD		
—	PROPOSED ROW NOISE BARRIER	—	EXISTING BRIDGE
—	PROPOSED SHOULDER NOISE BARRIER	—	OTHER PROJECTS (BRIDGE)
—	PAVEMENT REMOVAL	—	OTHER PROJECTS (ROADS)
—	WETLANDS/OTHER SURFACE WATERS	—	FLORIDA GAS TRANSMISSION (FGT) SPECIFIED WIDTH
—	PROPOSED ROADWAY	—	POTENTIAL BUSINESS RELOCATION
—	PROPOSED BRIDGE	—	POTENTIAL RESIDENTIAL RELOCATION

H. W. LOCHNER, INC.
4350 W. CYPRESS ST., SUITE 800
TAMPA, FLORIDA 33607
FBPR CERTIFICATE OF AUTH. #894

FLORIDA'S TURNPIKE (SR 91) WIDENING
FROM JUPITER (INDIANTOWN ROAD/SR 706)
TO FT. PIERCE (OKEECHOBEE ROAD/SR 70)
PROJECT DEVELOPMENT AND ENVIRONMENT (PD&E) STUDY
FINANCIAL PROJECT IDENTIFICATION (FPID) NUMBER: 423374-1

**FL TPK PD&E WIDENING
PREFERRED ALTERNATIVE
CONCEPT PLAN**

SHEET
NO.
19



MILE
1
2
6
.5

MATCH LINE (19)

MATCH LINE (21)



AERIAL FLIGHT DATE:
DECEMBER 2017 - MARCH 2018

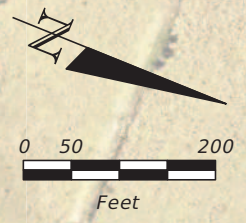
LEGEND		NOTE: ROW = RIGHT OF WAY	
—	PROPERTY LINES	—	PROPOSED ITS
—	TRAFFIC BARRIER WALL	—	POTENTIAL NEW TRAFFIC SIGNAL
—	EXISTING ROW LINE	—	EXISTING TRAFFIC SIGNAL
—	EXISTING LIMITED ACCESS ROW LINE	—	TOLL GANTRY
—	POTENTIAL ROW LINE	—	POTENTIAL MEDIUM/HIGH CONTAMINATION SITES
—	POTENTIAL LIMITED ACCESS ROW LINE	—	
—	RAILROAD		
—	PROPOSED ROW NOISE BARRIER	—	EXISTING BRIDGE
—	PROPOSED SHOULDER NOISE BARRIER	—	OTHER PROJECTS (BRIDGE)
—	PAVEMENT REMOVAL	—	OTHER PROJECTS (ROADS)
—	WETLANDS/OTHER SURFACE WATERS	—	FLORIDA GAS TRANSMISSION (FGT) SPECIFIED WIDTH
—	PROPOSED ROADWAY	—	POTENTIAL BUSINESS RELOCATION
—	PROPOSED BRIDGE	—	POTENTIAL RESIDENTIAL RELOCATION

H. W. LOCHNER, INC.
4350 W. CYPRESS ST., SUITE 800
TAMPA, FLORIDA 33607
FBPR CERTIFICATE OF AUTH. #894

FLORIDA'S TURNPIKE (SR 91) WIDENING
FROM JUPITER (INDIANTOWN ROAD/SR 706)
TO FT. PIERCE (OKEECHOBEE ROAD/SR 70)
PROJECT DEVELOPMENT AND ENVIRONMENT (PD&E) STUDY
FINANCIAL PROJECT IDENTIFICATION (FPID) NUMBER: 423374-1

**FL TPK PD&E WIDENING
PREFERRED ALTERNATIVE
CONCEPT PLAN**

SHEET NO.
20



MILE
1
2
7

L/A R/W LINE
CONTRACT 5.1

⊕ SURVEY



MATCH LINE (20)

MATCH LINE (22)

AERIAL FLIGHT DATE:
DECEMBER 2017 - MARCH 2018

LEGEND		NOTE: ROW = RIGHT OF WAY	
	PROPERTY LINES		PROPOSED ROW NOISE BARRIER
	TRAFFIC BARRIER WALL		PROPOSED SHOULDER NOISE BARRIER
	EXISTING ROW LINE		EXISTING BRIDGE
	EXISTING LIMITED ACCESS ROW LINE		OTHER PROJECTS (BRIDGE)
	POTENTIAL ROW LINE		OTHER PROJECTS (ROADS)
	POTENTIAL LIMITED ACCESS ROW LINE		FLORIDA GAS TRANSMISSION (FGT) SPECIFIED WIDTH
	RAILROAD		POTENTIAL BUSINESS RELOCATION
	PROPOSED ROADWAY		POTENTIAL RESIDENTIAL RELOCATION
	PROPOSED BRIDGE		PROPOSED ITS
	WETLANDS/OTHER SURFACE WATERS		POTENTIAL NEW TRAFFIC SIGNAL
	PAVEMENT REMOVAL		EXISTING TRAFFIC SIGNAL
	POTENTIAL MEDIUM/HIGH CONTAMINATION SITES		TOLL GANTRY

H. W. LOCHNER, INC.
4350 W. CYPRESS ST., SUITE 800
TAMPA, FLORIDA 33607
FBPR CERTIFICATE OF AUTH. #894

FLORIDA'S TURNPIKE (SR 91) WIDENING
FROM JUPITER (INDIANTOWN ROAD/SR 706)
TO FT. PIERCE (OKEECHOBEE ROAD/SR 70)
PROJECT DEVELOPMENT AND ENVIRONMENT (PD&E) STUDY
FINANCIAL PROJECT IDENTIFICATION (FPID) NUMBER: 423374-1

**FL TPK PD&E WIDENING
PREFERRED ALTERNATIVE
CONCEPT PLAN**

SHEET
NO.
21



AERIAL FLIGHT DATE:
DECEMBER 2017 - MARCH 2018

LEGEND	—	PROPERTY LINES	—	PROPOSED ROW NOISE BARRIER	—	EXISTING BRIDGE	—	PROPOSED ITS
	—	TRAFFIC BARRIER WALL	—	PROPOSED SHOULDER NOISE BARRIER	—	OTHER PROJECTS (BRIDGE)	—	POTENTIAL NEW TRAFFIC SIGNAL
	—	EXISTING ROW LINE	—	PAVEMENT REMOVAL	—	OTHER PROJECTS (ROADS)	—	EXISTING TRAFFIC SIGNAL
	—	EXISTING LIMITED ACCESS ROW LINE	—	WETLANDS/OTHER SURFACE WATERS	—	FLORIDA GAS TRANSMISSION (FGT) SPECIFIED WIDTH	—	TOLL GANTRY
—	POTENTIAL ROW LINE	—	PROPOSED ROADWAY	—	POTENTIAL BUSINESS RELOCATION	—	POTENTIAL MEDIUM/HIGH CONTAMINATION SITES	
—	POTENTIAL LIMITED ACCESS ROW LINE	—	PROPOSED BRIDGE	—	POTENTIAL RESIDENTIAL RELOCATION	—		
—	RAILROAD							

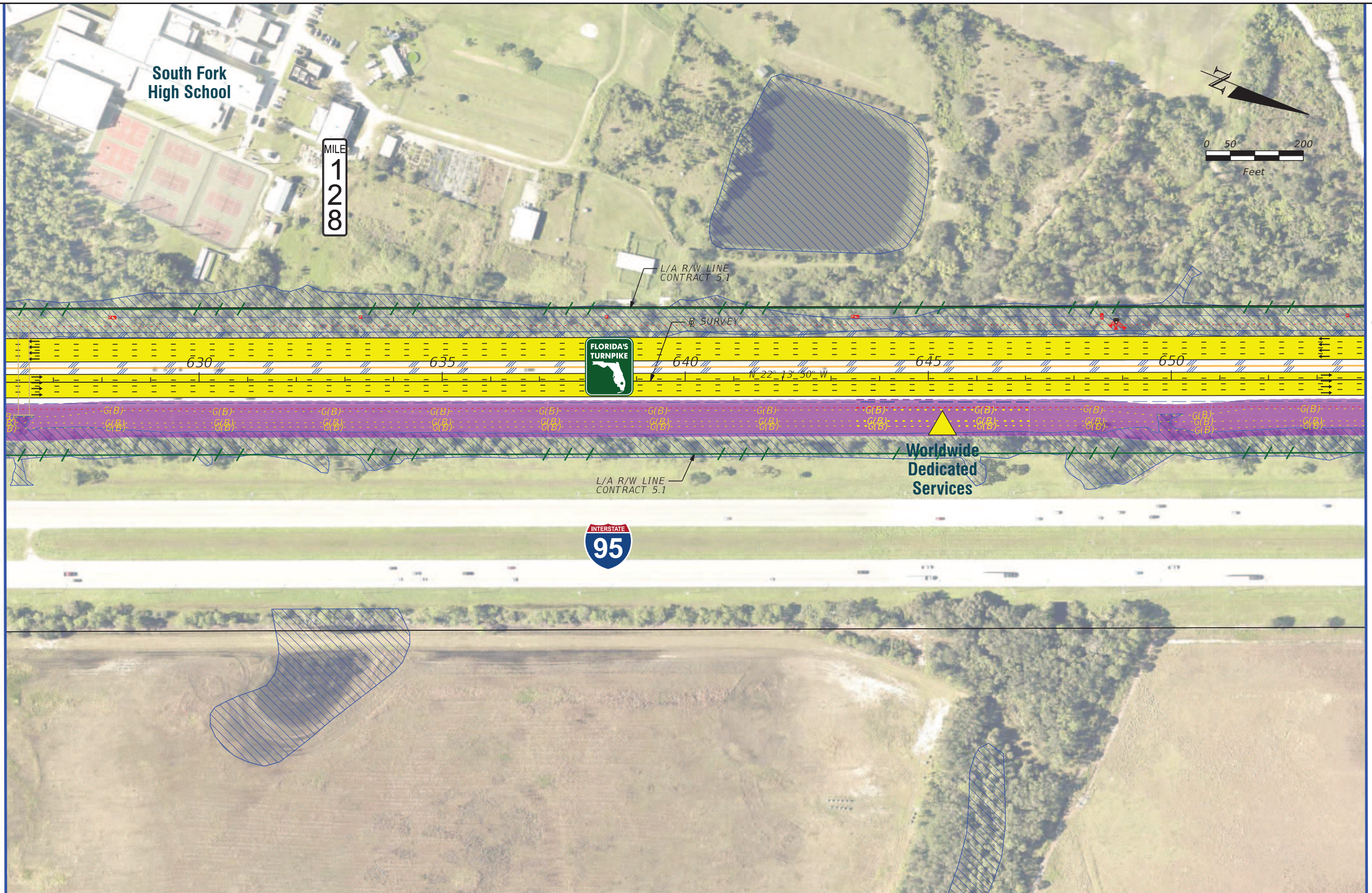
NOTE: ROW = RIGHT OF WAY

H. W. LOCHNER, INC.
4350 W. CYPRESS ST., SUITE 800
TAMPA, FLORIDA 33607
FBPR CERTIFICATE OF AUTH. #894

FLORIDA'S TURNPIKE (SR 91) WIDENING
FROM JUPITER (INDIANTOWN ROAD/SR 706)
TO FT. PIERCE (OKEECHOBEE ROAD/SR 70)
PROJECT DEVELOPMENT AND ENVIRONMENT (PD&E) STUDY
FINANCIAL PROJECT IDENTIFICATION (FPID) NUMBER: 423374-1

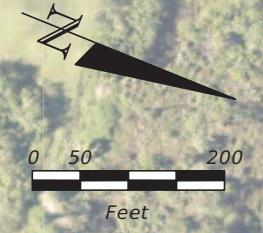
**FL TPK PD&E WIDENING
PREFERRED ALTERNATIVE
CONCEPT PLAN**

SHEET NO.
22



South Fork High School

MILE 128



Worldwide Dedicated Services

L/A R/W LINE CONTRACT 5.1

L/A R/W LINE CONTRACT 5.1

⊕ SURVEY

630

635

640

645

650

N 22° 13' 50" W

MATCH LINE (22)

MATCH LINE (24)

AERIAL FLIGHT DATE:
DECEMBER 2017 - MARCH 2018

LEGEND		NOTE: ROW = RIGHT OF WAY	
—	PROPERTY LINES	—	PROPOSED ITS
—	TRAFFIC BARRIER WALL	⊕	POTENTIAL NEW TRAFFIC SIGNAL
—	EXISTING ROW LINE	⊕	EXISTING TRAFFIC SIGNAL
—	EXISTING LIMITED ACCESS ROW LINE	—	TOLL GANTRY
—	POTENTIAL ROW LINE	▲	POTENTIAL MEDIUM/HIGH CONTAMINATION SITES
—	POTENTIAL LIMITED ACCESS ROW LINE		
—	RAILROAD		
▨	PROPOSED ROW NOISE BARRIER	—	EXISTING BRIDGE
▨	PROPOSED SHOULDER NOISE BARRIER	—	OTHER PROJECTS (BRIDGE)
▨	PAVEMENT REMOVAL	—	OTHER PROJECTS (ROADS)
▨	WETLANDS/OTHER SURFACE WATERS	▨	FLORIDA GAS TRANSMISSION (FGT) SPECIFIED WIDTH
▨	PROPOSED ROADWAY	Ⓟ	POTENTIAL BUSINESS RELOCATION
▨	PROPOSED BRIDGE	Ⓡ	POTENTIAL RESIDENTIAL RELOCATION

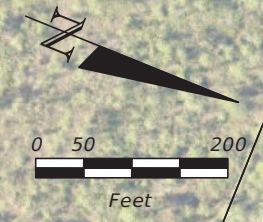
H. W. LOCHNER, INC.
4350 W. CYPRESS ST., SUITE 800
TAMPA, FLORIDA 33607
FBPR CERTIFICATE OF AUTH. #894

FLORIDA'S TURNPIKE (SR 91) WIDENING
FROM JUPITER (INDIANTOWN ROAD/SR 706)
TO FT. PIERCE (OKEECHOBEE ROAD/SR 70)
PROJECT DEVELOPMENT AND ENVIRONMENT (PD&E) STUDY
FINANCIAL PROJECT IDENTIFICATION (FPID) NUMBER: 423374-1

**FL TPK PD&E WIDENING
PREFERRED ALTERNATIVE
CONCEPT PLAN**

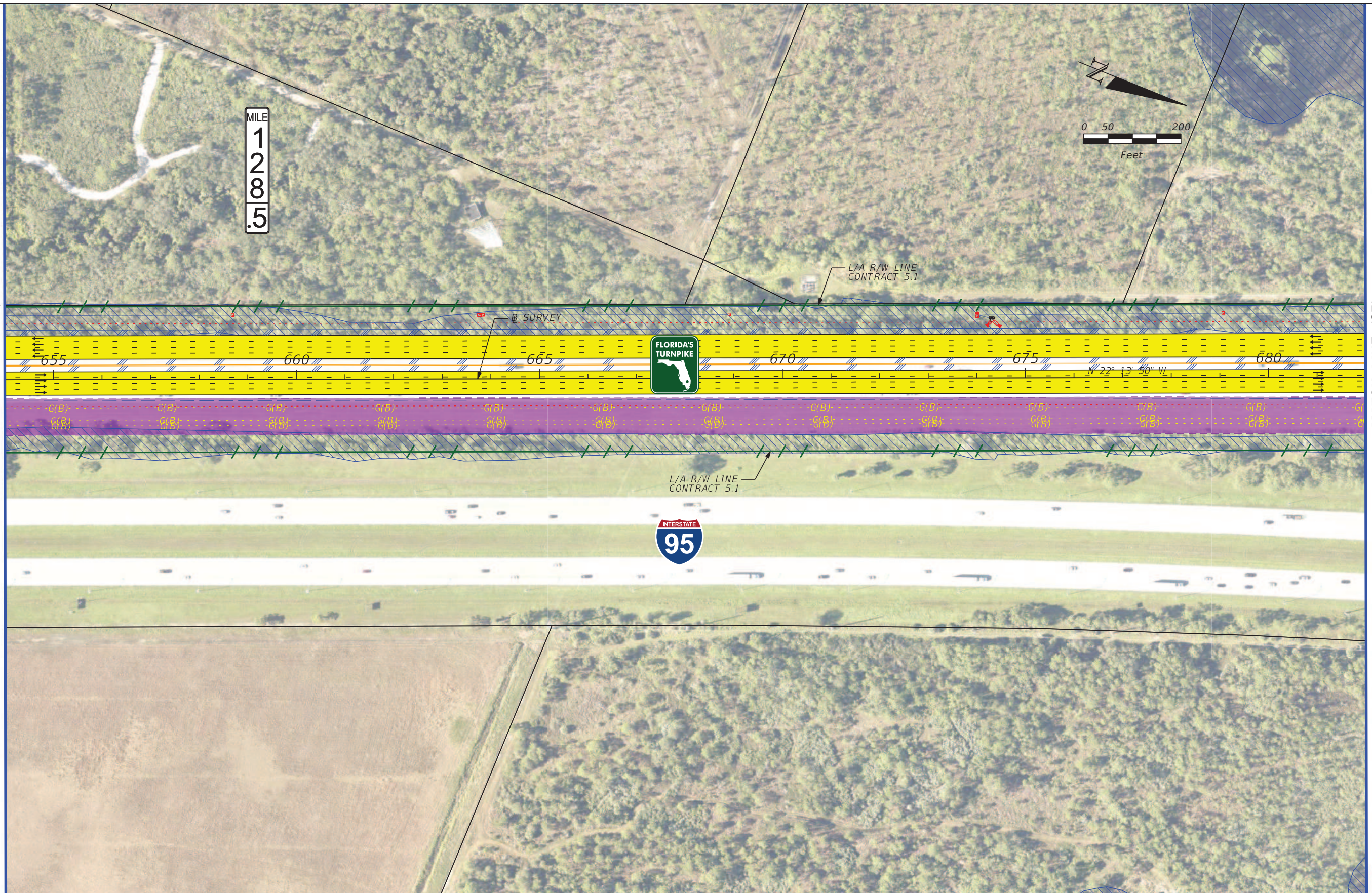
SHEET NO.
23

MILE
1
2
8
.5



MATCH LINE (23)

MATCH LINE (25)



AERIAL FLIGHT DATE:
DECEMBER 2017 - MARCH 2018

LEGEND	—	PROPERTY LINES	—	PROPOSED ROW NOISE BARRIER	—	EXISTING BRIDGE	—	PROPOSED ITS
	—	TRAFFIC BARRIER WALL	—	PROPOSED SHOULDER NOISE BARRIER	—	OTHER PROJECTS (BRIDGE)	—	POTENTIAL NEW TRAFFIC SIGNAL
	—	EXISTING ROW LINE	—	PAVEMENT REMOVAL	—	OTHER PROJECTS (ROADS)	—	EXISTING TRAFFIC SIGNAL
	—	EXISTING LIMITED ACCESS ROW LINE	—	WETLANDS/OTHER SURFACE WATERS	—	FLORIDA GAS TRANSMISSION (FGT) SPECIFIED WIDTH	—	TOLL GANTRY
—	POTENTIAL ROW LINE	—	PROPOSED ROADWAY	—	POTENTIAL BUSINESS RELOCATION	—	POTENTIAL MEDIUM/HIGH CONTAMINATION SITES	
—	POTENTIAL LIMITED ACCESS ROW LINE	—	PROPOSED BRIDGE	—	POTENTIAL RESIDENTIAL RELOCATION	—		
—	RAILROAD							

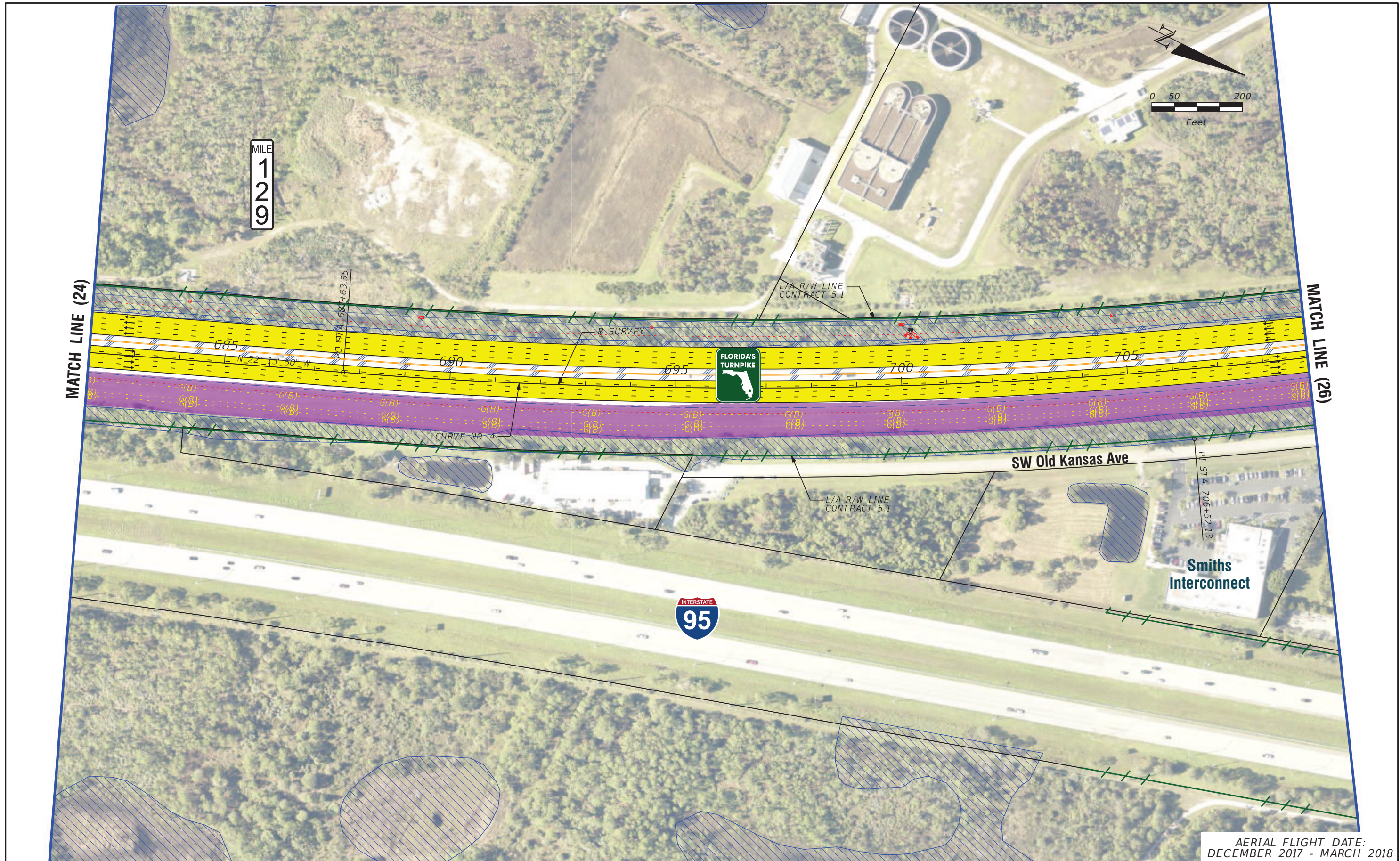
NOTE: ROW = RIGHT OF WAY

H. W. LOCHNER, INC.
4350 W. CYPRESS ST., SUITE 800
TAMPA, FLORIDA 33607
FBPR CERTIFICATE OF AUTH. #894

FLORIDA'S TURNPIKE (SR 91) WIDENING
FROM JUPITER (INDIANTOWN ROAD/SR 706)
TO FT. PIERCE (OKEECHOBEE ROAD/SR 70)
PROJECT DEVELOPMENT AND ENVIRONMENT (PD&E) STUDY
FINANCIAL PROJECT IDENTIFICATION (FPID) NUMBER: 423374-1

**FL TPK PD&E WIDENING
PREFERRED ALTERNATIVE
CONCEPT PLAN**

SHEET NO.
24



AERIAL FLIGHT DATE:
DECEMBER 2017 - MARCH 2018

LEGEND	—	PROPERTY LINES	—	PROPOSED ITS
	—	TRAFFIC BARRIER WALL	—	POTENTIAL NEW TRAFFIC SIGNAL
	—	EXISTING ROW LINE	—	EXISTING TRAFFIC SIGNAL
	—	EXISTING LIMITED ACCESS ROW LINE	—	TOLL GANTRY
—	POTENTIAL ROW LINE	—	PROPOSED ROW NOISE BARRIER	POTENTIAL MEDIUM/HIGH CONTAMINATION SITES
—	POTENTIAL LIMITED ACCESS ROW LINE	—	PROPOSED SHOULDER NOISE BARRIER	
—	RAILROAD	—	PAVEMENT REMOVAL	
		—	WETLANDS/OTHER SURFACE WATERS	
		—	PROPOSED ROADWAY	
		—	PROPOSED BRIDGE	

NOTE: ROW = RIGHT OF WAY

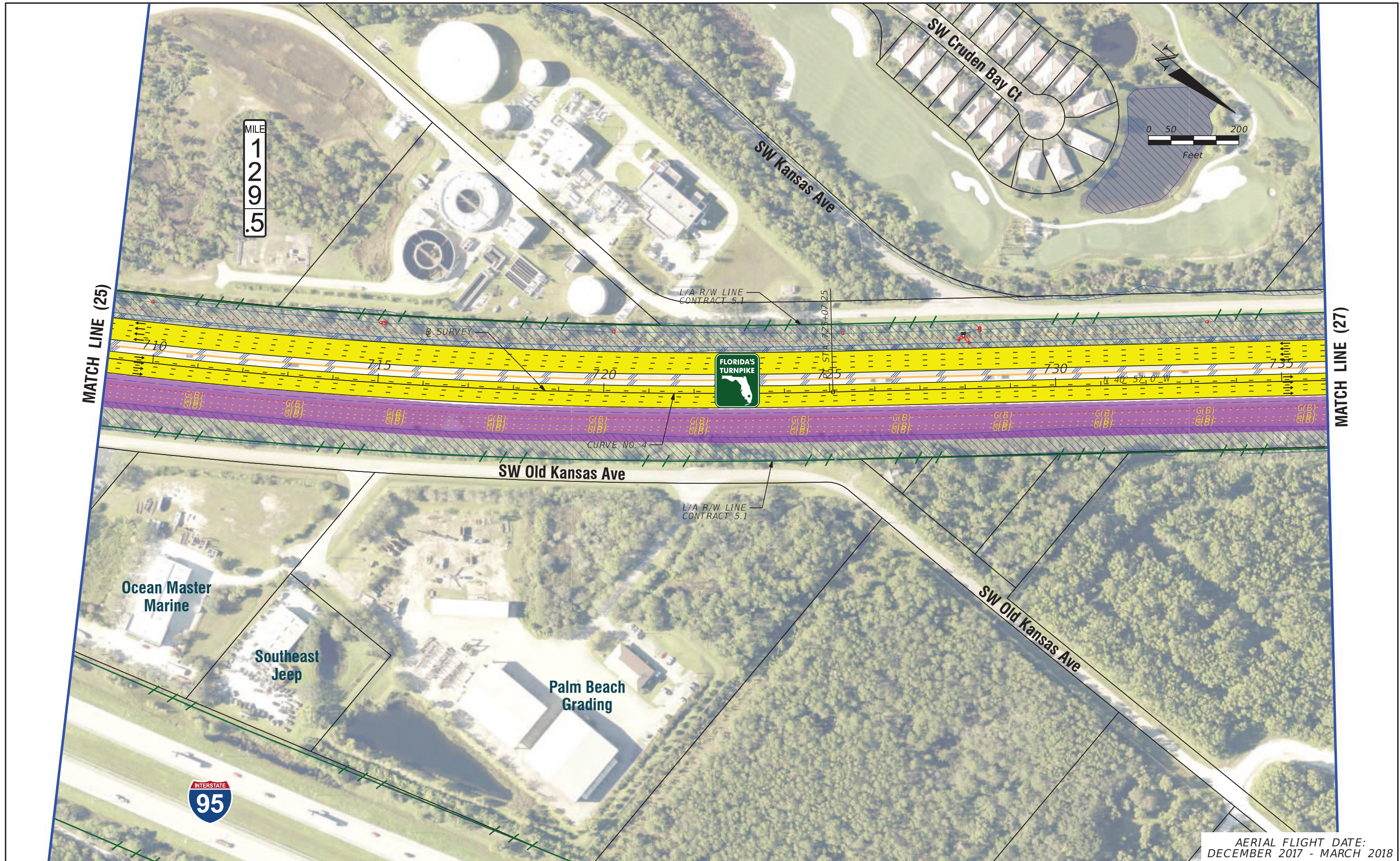
—	EXISTING BRIDGE	—	POTENTIAL BUSINESS RELOCATION
—	OTHER PROJECTS (BRIDGE)	—	POTENTIAL RESIDENTIAL RELOCATION
—	OTHER PROJECTS (ROADS)	—	
—	FLORIDA GAS TRANSMISSION (FGT) SPECIFIED WIDTH	—	

H. W. LOCHNER, INC.
4350 W. CYPRESS ST., SUITE 800
TAMPA, FLORIDA 33607
FBPR CERTIFICATE OF AUTH. #894

FLORIDA'S TURNPIKE (SR 91) WIDENING
FROM JUPITER (INDIANTOWN ROAD/SR 706)
TO FT. PIERCE (OKEECHOBEE ROAD/SR 70)
PROJECT DEVELOPMENT AND ENVIRONMENT (PD&E) STUDY
FINANCIAL PROJECT IDENTIFICATION (FPID) NUMBER: 423374-1

**FL TPK PD&E WIDENING
PREFERRED ALTERNATIVE
CONCEPT PLAN**

SHEET NO.
25



AERIAL FLIGHT DATE:
DECEMBER 2017 - MARCH 2018

LEGEND	—	PROPERTY LINES	—	PROPOSED ROW NOISE BARRIER	—	EXISTING BRIDGE	—	PROPOSED ITS
	—	TRAFFIC BARRIER WALL	—	PROPOSED SHOULDER NOISE BARRIER	—	OTHER PROJECTS (BRIDGE)	—	POTENTIAL NEW TRAFFIC SIGNAL
	—	EXISTING ROW LINE	—	PAVEMENT REMOVAL	—	OTHER PROJECTS (ROADS)	—	EXISTING TRAFFIC SIGNAL
	—	EXISTING LIMITED ACCESS ROW LINE	—	WETLANDS/OTHER SURFACE WATERS	—	FLORIDA GAS TRANSMISSION (FGT) SPECIFIED WIDTH	—	TOLL GANTRY
—	POTENTIAL ROW LINE	—	PROPOSED ROADWAY	—	POTENTIAL BUSINESS RELOCATION	—	POTENTIAL MEDIUM/HIGH CONTAMINATION SITES	
—	POTENTIAL LIMITED ACCESS ROW LINE	—	PROPOSED BRIDGE	—	POTENTIAL RESIDENTIAL RELOCATION	—		
—	RAILROAD							

NOTE: ROW = RIGHT OF WAY

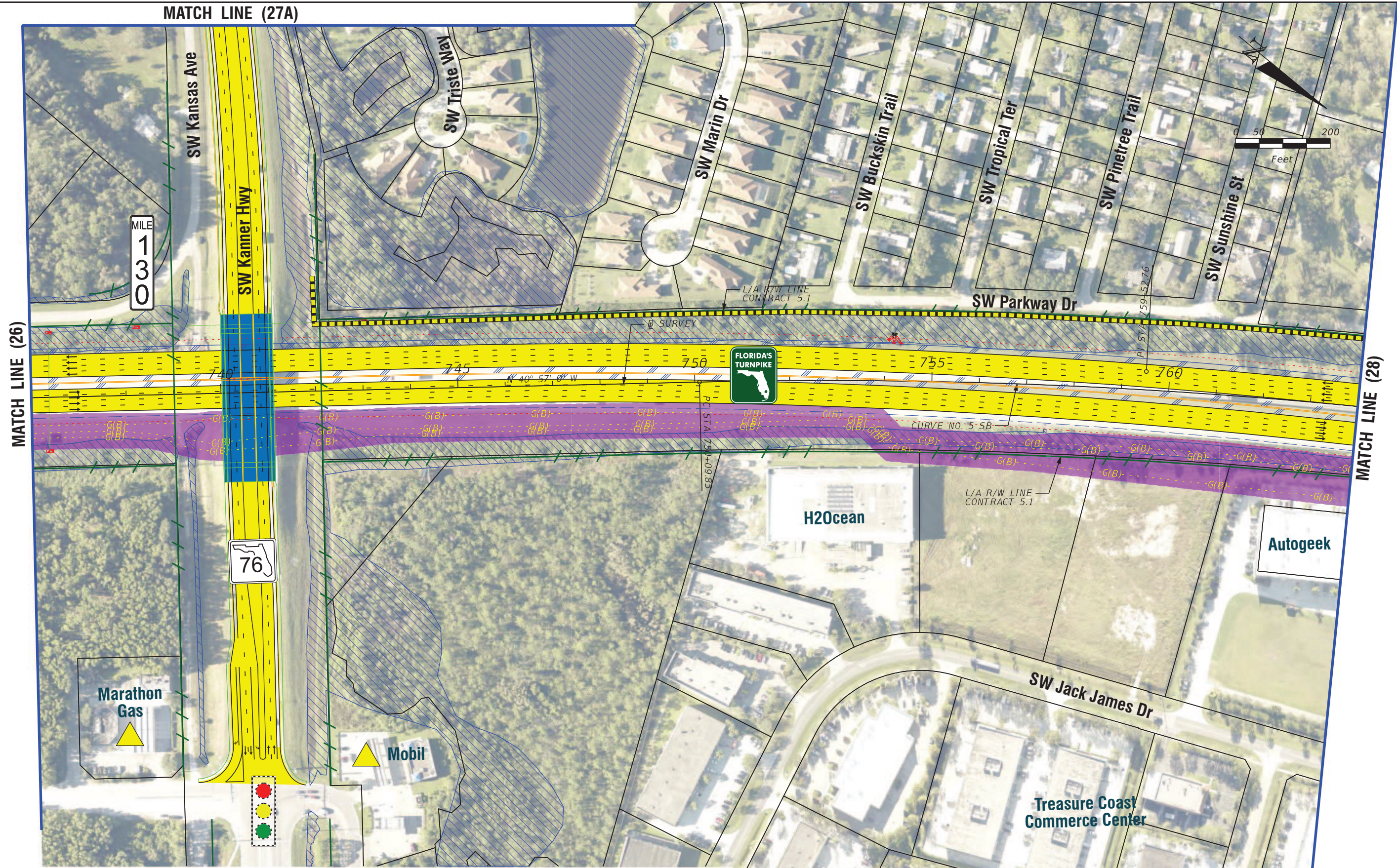
H. W. LOCHNER, INC.
4350 W. CYPRESS ST., SUITE 800
TAMPA, FLORIDA 33607
FBPR CERTIFICATE OF AUTH. #894

FLORIDA'S TURNPIKE (SR 91) WIDENING
FROM JUPITER (INDIANTOWN ROAD/SR 706)
TO FT. PIERCE (OKEECHOBEE ROAD/SR 70)
PROJECT DEVELOPMENT AND ENVIRONMENT (PD&E) STUDY
FINANCIAL PROJECT IDENTIFICATION (FPID) NUMBER: 423374-1

**FL TPK PD&E WIDENING
PREFERRED ALTERNATIVE
CONCEPT PLAN**

SHEET NO.
26

MATCH LINE (27A)



LEGEND		NOTE: ROW = RIGHT OF WAY	
—	PROPERTY LINES	—	PROPOSED ITS
—	TRAFFIC BARRIER WALL	—	POTENTIAL NEW TRAFFIC SIGNAL
—	EXISTING ROW LINE	—	EXISTING TRAFFIC SIGNAL
—	EXISTING LIMITED ACCESS ROW LINE	—	TOLL GANTRY
—	POTENTIAL ROW LINE	—	POTENTIAL MEDIUM/HIGH CONTAMINATION SITES
—	POTENTIAL LIMITED ACCESS ROW LINE	—	
—	RAILROAD	—	
—	PROPOSED ROW NOISE BARRIER	—	
—	PROPOSED SHOULDER NOISE BARRIER	—	
—	PAVEMENT REMOVAL	—	
—	WETLANDS/OTHER SURFACE WATERS	—	
—	PROPOSED ROADWAY	—	
—	PROPOSED BRIDGE	—	
—	EXISTING BRIDGE	—	
—	OTHER PROJECTS (BRIDGE)	—	
—	OTHER PROJECTS (ROADS)	—	
—	FLORIDA GAS TRANSMISSION (FGT) SPECIFIED WIDTH	—	
—	POTENTIAL BUSINESS RELOCATION	—	
—	POTENTIAL RESIDENTIAL RELOCATION	—	

H. W. LOCHNER, INC.
4350 W. CYPRESS ST., SUITE 800
TAMPA, FLORIDA 33607
FBPR CERTIFICATE OF AUTH. #894

FLORIDA'S TURNPIKE (SR 91) WIDENING
FROM JUPITER (INDIANTOWN ROAD/SR 706)
TO FT. PIERCE (OKEECHOBEE ROAD/SR 70)
PROJECT DEVELOPMENT AND ENVIRONMENT (PD&E) STUDY
FINANCIAL PROJECT IDENTIFICATION (FPID) NUMBER: 423374-1

**FL TPK PD&E WIDENING
PREFERRED ALTERNATIVE
CONCEPT PLAN**

SHEET NO.
27



MATCH LINE (27)

AERIAL FLIGHT DATE:
DECEMBER 2017 - MARCH 2018

LEGEND	—	PROPERTY LINES	—	PROPOSED ITS
	—	TRAFFIC BARRIER WALL	—	PROPOSED NEW TRAFFIC SIGNAL
	—	EXISTING ROW LINE	—	EXISTING TRAFFIC SIGNAL
	—	EXISTING LIMITED ACCESS ROW LINE	—	TOLL GANTRY
—	POTENTIAL ROW LINE	—	—	POTENTIAL MEDIUM/HIGH CONTAMINATION SITES
—	POTENTIAL LIMITED ACCESS ROW LINE	—	—	
—	RAILROAD	—	—	

NOTE: ROW = RIGHT OF WAY

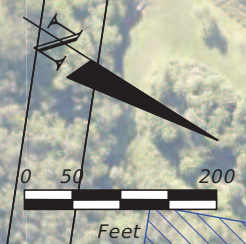
—	PROPOSED ROW NOISE BARRIER	—	EXISTING BRIDGE
—	PROPOSED SHOULDER NOISE BARRIER	—	OTHER PROJECTS (BRIDGE)
—	PAVEMENT REMOVAL	—	OTHER PROJECTS (ROADS)
—	WETLANDS/OTHER SURFACE WATERS	—	FLORIDA GAS TRANSMISSION (FGT) SPECIFIED WIDTH
—	PROPOSED ROADWAY	—	POTENTIAL BUSINESS RELOCATION
—	PROPOSED BRIDGE	—	POTENTIAL RESIDENTIAL RELOCATION

H. W. LOCHNER, INC.
4350 W. CYPRESS ST., SUITE 800
TAMPA, FLORIDA 33607
FBPR CERTIFICATE OF AUTH. #894

FLORIDA'S TURNPIKE (SR 91) WIDENING
FROM JUPITER (INDIANTOWN ROAD/SR 706)
TO FT. PIERCE (OKEECHOBEE ROAD/SR 70)
PROJECT DEVELOPMENT AND ENVIRONMENT (PD&E) STUDY
FINANCIAL PROJECT IDENTIFICATION (FPID) NUMBER: 423374-1

**FL TPK PD&E WIDENING
PREFERRED ALTERNATIVE
CONCEPT PLAN**

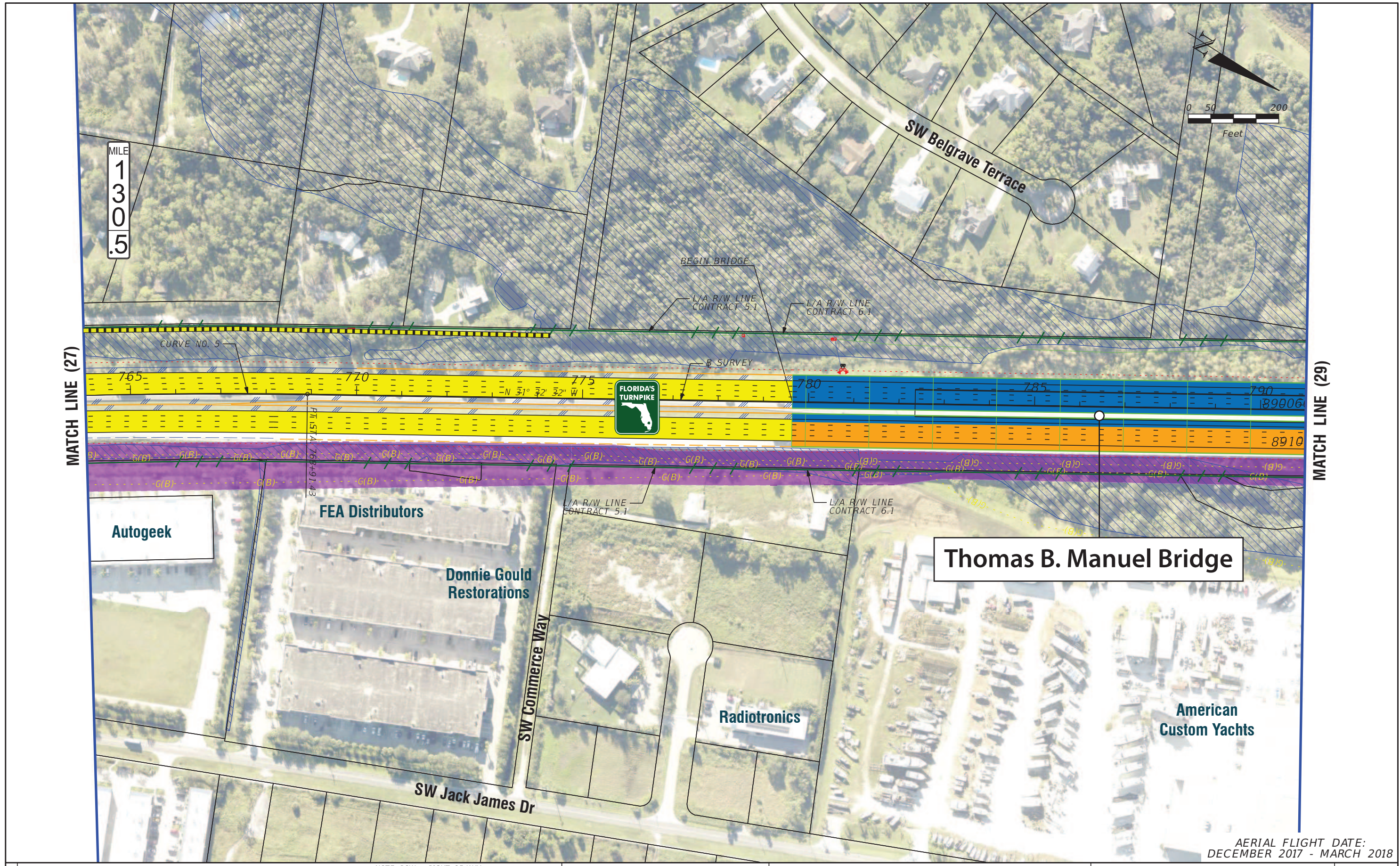
SHEET NO.
27A



MILE
1
3
0
.5

MATCH LINE (27)

MATCH LINE (29)



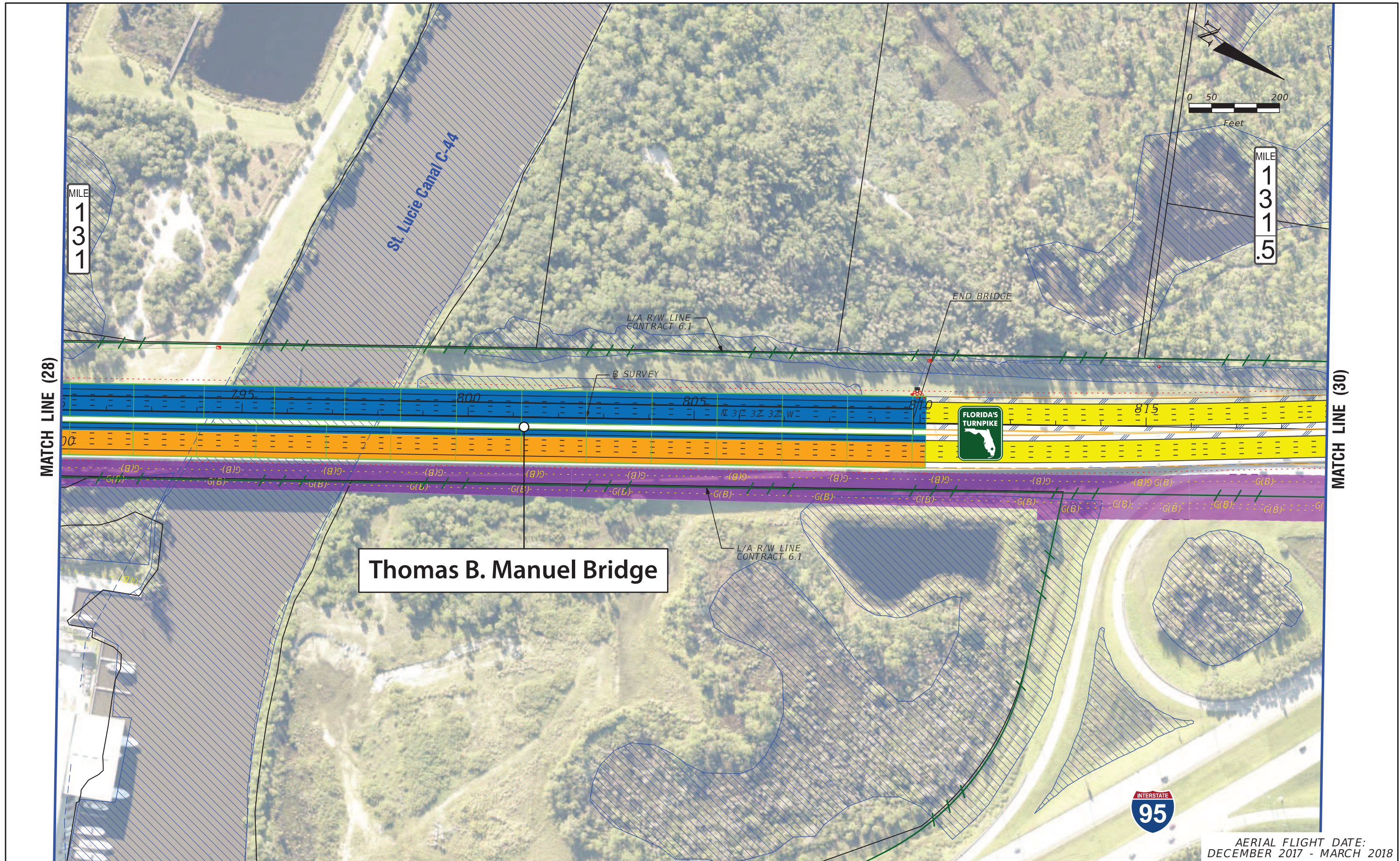
H. W. LOCHNER, INC.
4350 W. CYPRESS ST., SUITE 800
TAMPA, FLORIDA 33607
FBPR CERTIFICATE OF AUTH. #894

FLORIDA'S TURNPIKE (SR 91) WIDENING
FROM JUPITER (INDIANTOWN ROAD/SR 706)
TO FT. PIERCE (OKEECHOBEE ROAD/SR 70)
PROJECT DEVELOPMENT AND ENVIRONMENT (PD&E) STUDY
FINANCIAL PROJECT IDENTIFICATION (FPID) NUMBER: 423374-1

**FL TPK PD&E WIDENING
PREFERRED ALTERNATIVE
CONCEPT PLAN**

SHEET NO.
28

AERIAL FLIGHT DATE:
DECEMBER 2017 - MARCH 2018



MATCH LINE (28)

MATCH LINE (30)

Thomas B. Manuel Bridge

AERIAL FLIGHT DATE:
DECEMBER 2017 - MARCH 2018

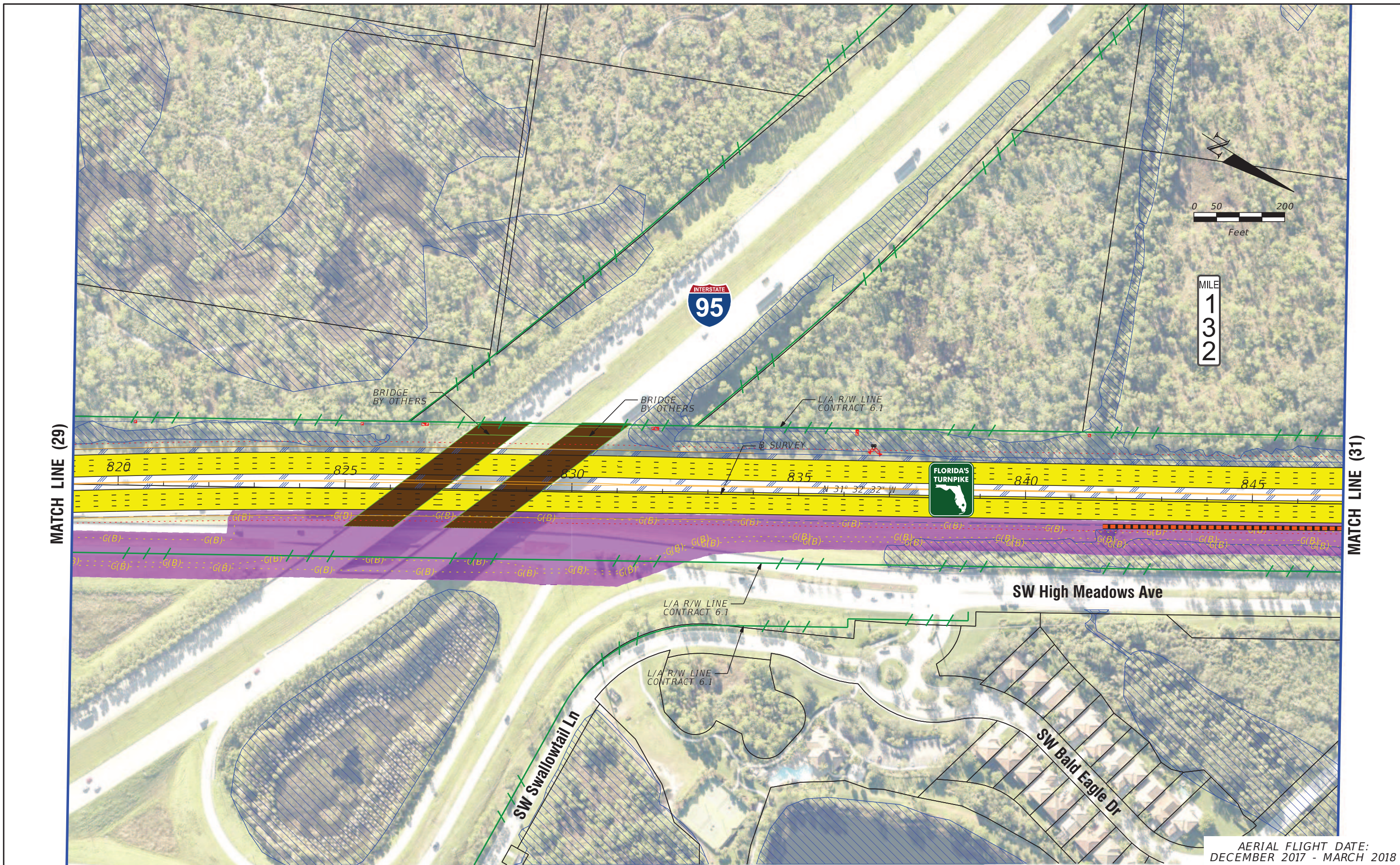
LEGEND		NOTE: ROW = RIGHT OF WAY	
—	PROPERTY LINES	—	PROPOSED ITS
—	TRAFFIC BARRIER WALL	—	POTENTIAL NEW TRAFFIC SIGNAL
—	EXISTING ROW LINE	—	EXISTING TRAFFIC SIGNAL
—	EXISTING LIMITED ACCESS ROW LINE	—	TOLL GANTRY
—	POTENTIAL ROW LINE	—	POTENTIAL MEDIUM/HIGH CONTAMINATION SITES
—	POTENTIAL LIMITED ACCESS ROW LINE	—	
—	RAILROAD	—	
—	PROPOSED ROW NOISE BARRIER	—	
—	PROPOSED SHOULDER NOISE BARRIER	—	
—	PAVEMENT REMOVAL	—	
—	WETLANDS/OTHER SURFACE WATERS	—	
—	PROPOSED ROADWAY	—	
—	PROPOSED BRIDGE	—	
—	EXISTING BRIDGE	—	
—	OTHER PROJECTS (BRIDGE)	—	
—	OTHER PROJECTS (ROADS)	—	
—	FLORIDA GAS TRANSMISSION (FGT) SPECIFIED WIDTH	—	
—	POTENTIAL BUSINESS RELOCATION	—	
—	POTENTIAL RESIDENTIAL RELOCATION	—	

H. W. LOCHNER, INC.
4350 W. CYPRESS ST., SUITE 800
TAMPA, FLORIDA 33607
FBPR CERTIFICATE OF AUTH. #894

FLORIDA'S TURNPIKE (SR 91) WIDENING
FROM JUPITER (INDIANTOWN ROAD/SR 706)
TO FT. PIERCE (OKEECHOBEE ROAD/SR 70)
PROJECT DEVELOPMENT AND ENVIRONMENT (PD&E) STUDY
FINANCIAL PROJECT IDENTIFICATION (FPID) NUMBER: 423374-1

**FL TPK PD&E WIDENING
PREFERRED ALTERNATIVE
CONCEPT PLAN**

SHEET NO.
29



AERIAL FLIGHT DATE:
DECEMBER 2017 - MARCH 2018

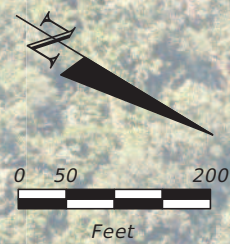
LEGEND	—	PROPERTY LINES	—	PROPOSED ROW NOISE BARRIER	—	EXISTING BRIDGE	NOTE: ROW = RIGHT OF WAY	—	PROPOSED ITS
	—	TRAFFIC BARRIER WALL	—	PROPOSED SHOULDER NOISE BARRIER	—	OTHER PROJECTS (BRIDGE)	—	—	POTENTIAL NEW TRAFFIC SIGNAL
	—	EXISTING ROW LINE	—	PAVEMENT REMOVAL	—	OTHER PROJECTS (ROADS)	—	—	EXISTING TRAFFIC SIGNAL
	—	EXISTING LIMITED ACCESS ROW LINE	—	WETLANDS/OTHER SURFACE WATERS	—	FLORIDA GAS TRANSMISSION (FGT) SPECIFIED WIDTH	—	—	TOLL GANTRY
—	POTENTIAL ROW LINE	—	PROPOSED ROADWAY	—	POTENTIAL BUSINESS RELOCATION	—	—	—	POTENTIAL MEDIUM/HIGH CONTAMINATION SITES
—	POTENTIAL LIMITED ACCESS ROW LINE	—	PROPOSED BRIDGE	—	POTENTIAL RESIDENTIAL RELOCATION	—	—	—	—
—	RAILROAD	—		—		—	—	—	

H. W. LOCHNER, INC.
4350 W. CYPRESS ST., SUITE 800
TAMPA, FLORIDA 33607
FBPR CERTIFICATE OF AUTH. #894

FLORIDA'S TURNPIKE (SR 91) WIDENING
FROM JUPITER (INDIANTOWN ROAD/SR 706)
TO FT. PIERCE (OKEECHOBEE ROAD/SR 70)
PROJECT DEVELOPMENT AND ENVIRONMENT (PD&E) STUDY
FINANCIAL PROJECT IDENTIFICATION (FPID) NUMBER: 423374-1

**FL TPK PD&E WIDENING
PREFERRED ALTERNATIVE
CONCEPT PLAN**

SHEET NO.
30



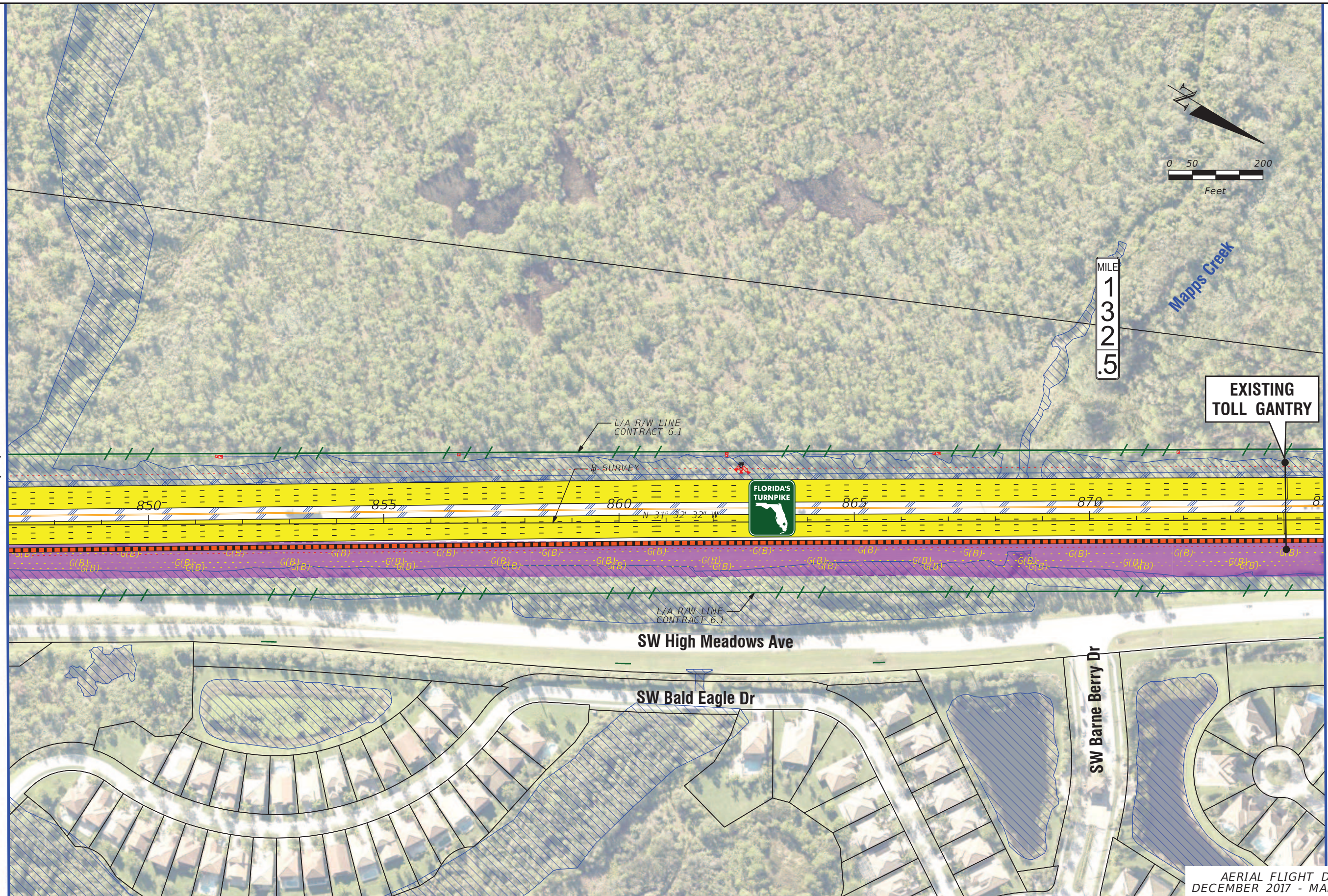
MILE
1
3
2
.5

Mapps Creek

EXISTING
TOLL
GANTRY

MATCH LINE (30)

MATCH LINE (32)



AERIAL FLIGHT DATE:
DECEMBER 2017 - MARCH 2018

LEGEND	—	PROPERTY LINES	—	PROPOSED ITS
	—	TRAFFIC BARRIER WALL	—	POTENTIAL NEW TRAFFIC SIGNAL
	—	EXISTING ROW LINE	—	EXISTING TRAFFIC SIGNAL
	—	EXISTING LIMITED ACCESS ROW LINE	—	TOLL GANTRY
—	POTENTIAL ROW LINE	—	—	POTENTIAL MEDIUM/HIGH CONTAMINATION SITES
—	POTENTIAL LIMITED ACCESS ROW LINE	—	—	
—	RAILROAD	—	—	

NOTE: ROW = RIGHT OF WAY

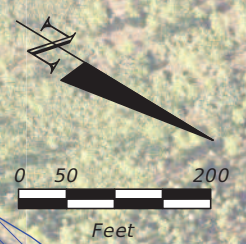
—	PROPOSED ROW NOISE BARRIER	—	EXISTING BRIDGE
—	PROPOSED SHOULDER NOISE BARRIER	—	OTHER PROJECTS (BRIDGE)
—	PAVEMENT REMOVAL	—	OTHER PROJECTS (ROADS)
—	WETLANDS/OTHER SURFACE WATERS	—	FLORIDA GAS TRANSMISSION (FGT) SPECIFIED WIDTH
—	PROPOSED ROADWAY	—	POTENTIAL BUSINESS RELOCATION
—	PROPOSED BRIDGE	—	POTENTIAL RESIDENTIAL RELOCATION

H. W. LOCHNER, INC.
4350 W. CYPRESS ST., SUITE 800
TAMPA, FLORIDA 33607
FBPR CERTIFICATE OF AUTH. #894

FLORIDA'S TURNPIKE (SR 91) WIDENING
FROM JUPITER (INDIANTOWN ROAD/SR 706)
TO FT. PIERCE (OKEECHOBEE ROAD/SR 70)
PROJECT DEVELOPMENT AND ENVIRONMENT (PD&E) STUDY
FINANCIAL PROJECT IDENTIFICATION (FPID) NUMBER: 423374-1

**FL TPK PD&E WIDENING
PREFERRED ALTERNATIVE
CONCEPT PLAN**

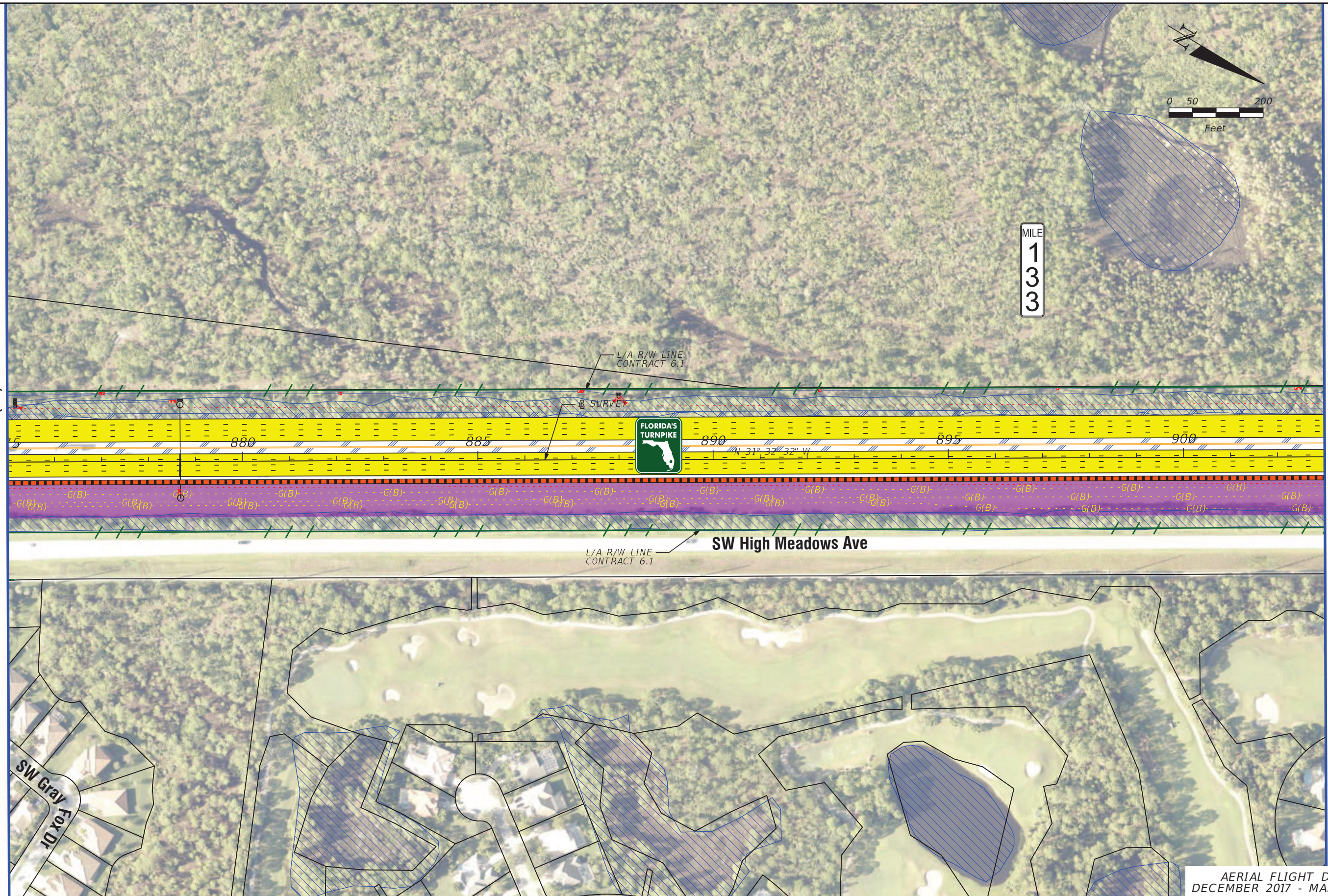
SHEET NO.
31



MILE
1
3
3

MATCH LINE (31)

MATCH LINE (33)



AERIAL FLIGHT DATE:
DECEMBER 2017 - MARCH 2018

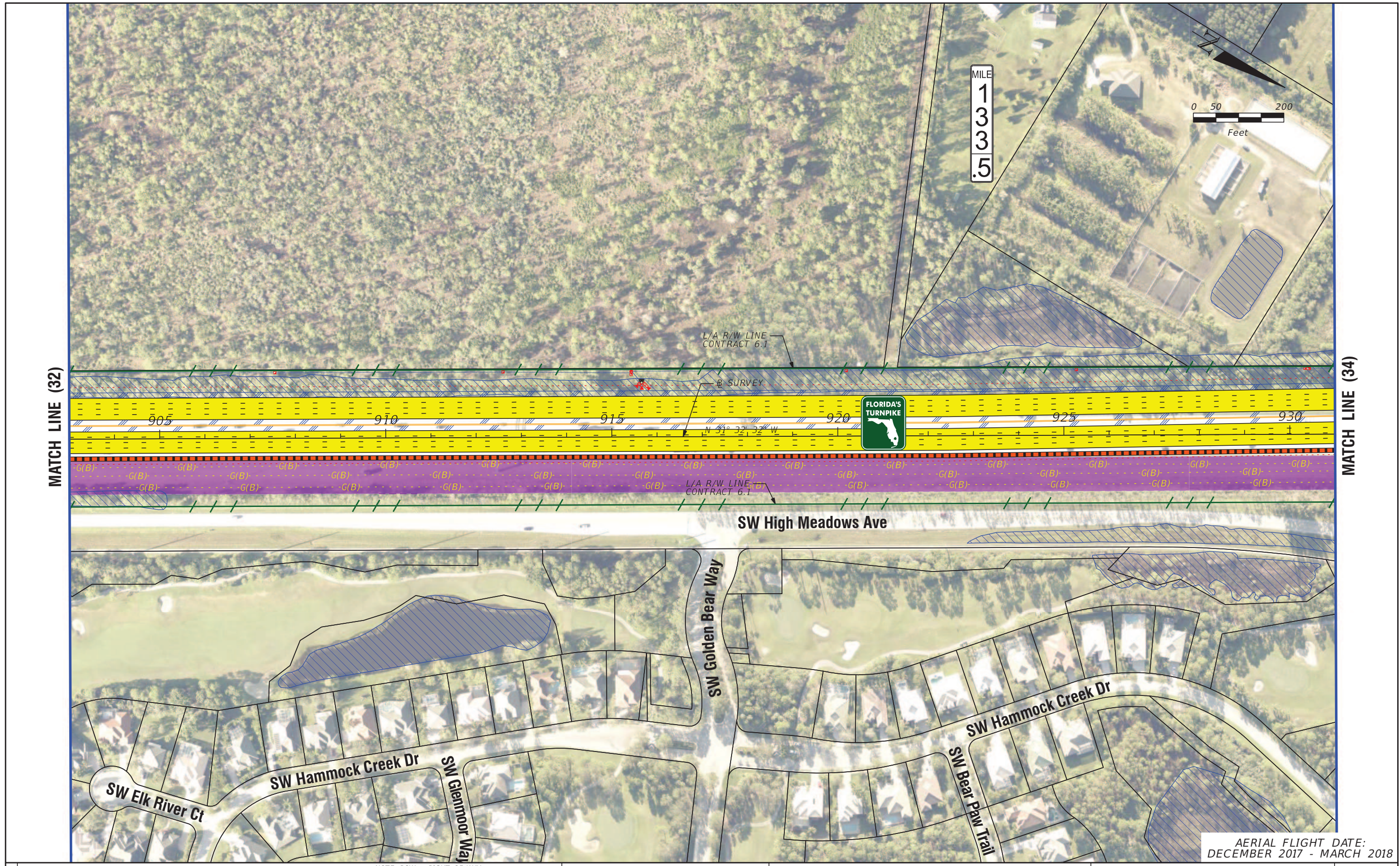
LEGEND		NOTE: ROW = RIGHT OF WAY	
—	PROPERTY LINES	—	PROPOSED ITS
—	TRAFFIC BARRIER WALL	—	POTENTIAL NEW TRAFFIC SIGNAL
—	EXISTING ROW LINE	—	EXISTING TRAFFIC SIGNAL
—	EXISTING LIMITED ACCESS ROW LINE	—	TOLL GANTRY
—	POTENTIAL ROW LINE	—	POTENTIAL MEDIUM/HIGH CONTAMINATION SITES
—	POTENTIAL LIMITED ACCESS ROW LINE		
—	RAILROAD		
—	PROPOSED ROW NOISE BARRIER	—	EXISTING BRIDGE
—	PROPOSED SHOULDER NOISE BARRIER	—	OTHER PROJECTS (BRIDGE)
—	PAVEMENT REMOVAL	—	OTHER PROJECTS (ROADS)
—	WETLANDS/OTHER SURFACE WATERS	—	FLORIDA GAS TRANSMISSION (FGT) SPECIFIED WIDTH
—	PROPOSED ROADWAY	—	POTENTIAL BUSINESS RELOCATION
—	PROPOSED BRIDGE	—	POTENTIAL RESIDENTIAL RELOCATION

H. W. LOCHNER, INC.
4350 W. CYPRESS ST., SUITE 800
TAMPA, FLORIDA 33607
FBPR CERTIFICATE OF AUTH. #894

FLORIDA'S TURNPIKE (SR 91) WIDENING
FROM JUPITER (INDIANTOWN ROAD/SR 706)
TO FT. PIERCE (OKEECHOBEE ROAD/SR 70)
PROJECT DEVELOPMENT AND ENVIRONMENT (PD&E) STUDY
FINANCIAL PROJECT IDENTIFICATION (FPID) NUMBER: 423374-1

**FL TPK PD&E WIDENING
PREFERRED ALTERNATIVE
CONCEPT PLAN**

SHEET
NO.
32



MATCH LINE (32)

MATCH LINE (34)

LEGEND

—	PROPERTY LINES	—	PROPOSED ROW NOISE BARRIER	—	EXISTING BRIDGE	—	POTENTIAL ITS
—	TRAFFIC BARRIER WALL	—	PROPOSED SHOULDER NOISE BARRIER	—	OTHER PROJECTS (BRIDGE)	—	POTENTIAL NEW TRAFFIC SIGNAL
—	EXISTING ROW LINE	—	PAVEMENT REMOVAL	—	OTHER PROJECTS (ROADS)	—	EXISTING TRAFFIC SIGNAL
—	EXISTING LIMITED ACCESS ROW LINE	—	WETLANDS/OTHER SURFACE WATERS	—	FLORIDA GAS TRANSMISSION (FGT) SPECIFIED WIDTH	—	TOLL GANTRY
—	POTENTIAL ROW LINE	—	PROPOSED ROADWAY	—	POTENTIAL BUSINESS RELOCATION	—	POTENTIAL MEDIUM/HIGH CONTAMINATION SITES
—	POTENTIAL LIMITED ACCESS ROW LINE	—	PROPOSED BRIDGE	—	POTENTIAL RESIDENTIAL RELOCATION		
—	RAILROAD						

NOTE: ROW = RIGHT OF WAY

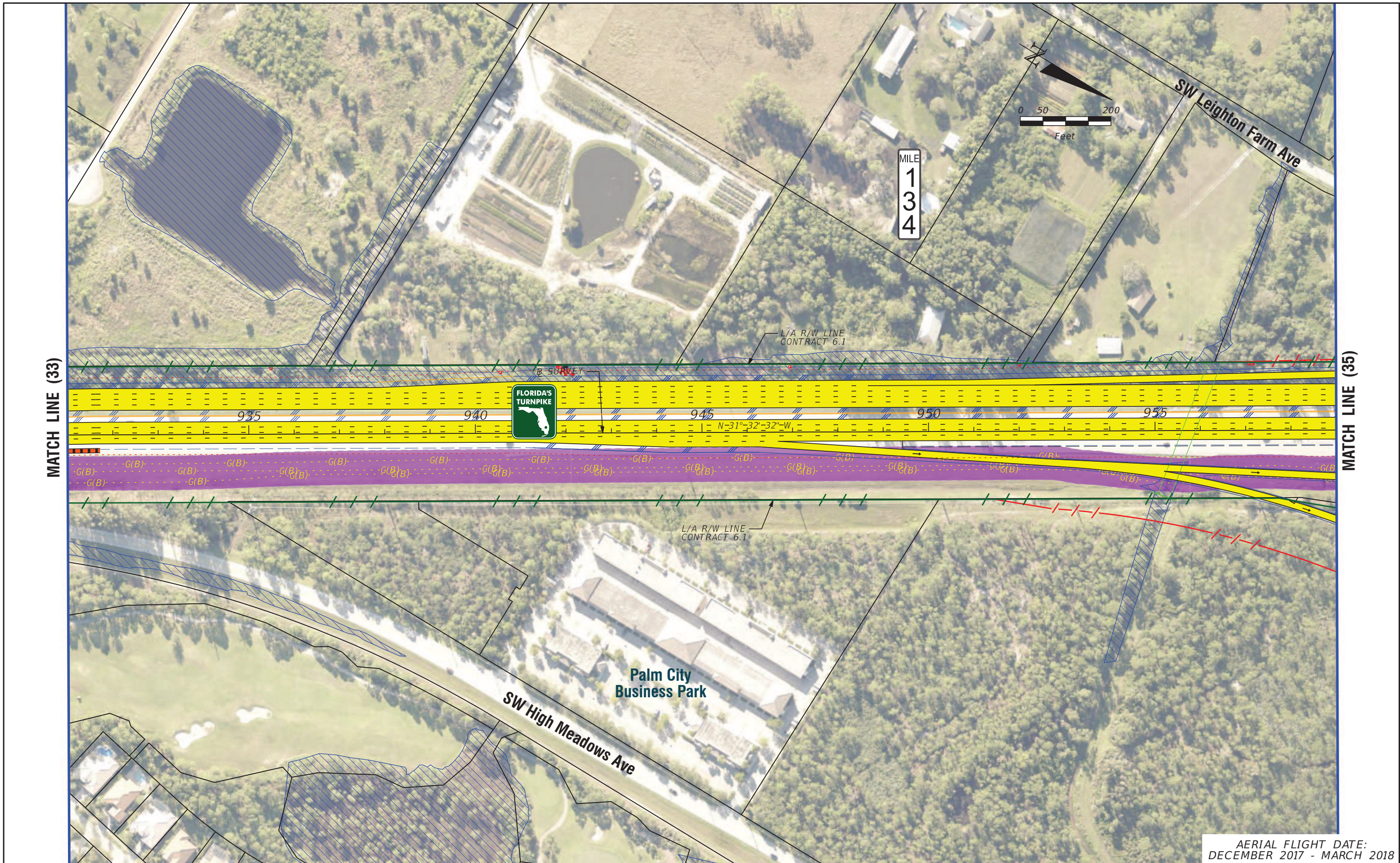
H. W. LOCHNER, INC.
 4350 W. CYPRESS ST., SUITE 800
 TAMPA, FLORIDA 33607
 FBPR CERTIFICATE OF AUTH. #894

FLORIDA'S TURNPIKE (SR 91) WIDENING
 FROM JUPITER (INDIANTOWN ROAD/SR 706)
 TO FT. PIERCE (OKEECHOBEE ROAD/SR 70)
 PROJECT DEVELOPMENT AND ENVIRONMENT (PD&E) STUDY
 FINANCIAL PROJECT IDENTIFICATION (FPID) NUMBER: 423374-1

**FL TPK PD&E WIDENING
 PREFERRED ALTERNATIVE
 CONCEPT PLAN**

SHEET NO.
 33

AERIAL FLIGHT DATE:
 DECEMBER 2017 - MARCH 2018



AERIAL FLIGHT DATE:
DECEMBER 2017 - MARCH 2018

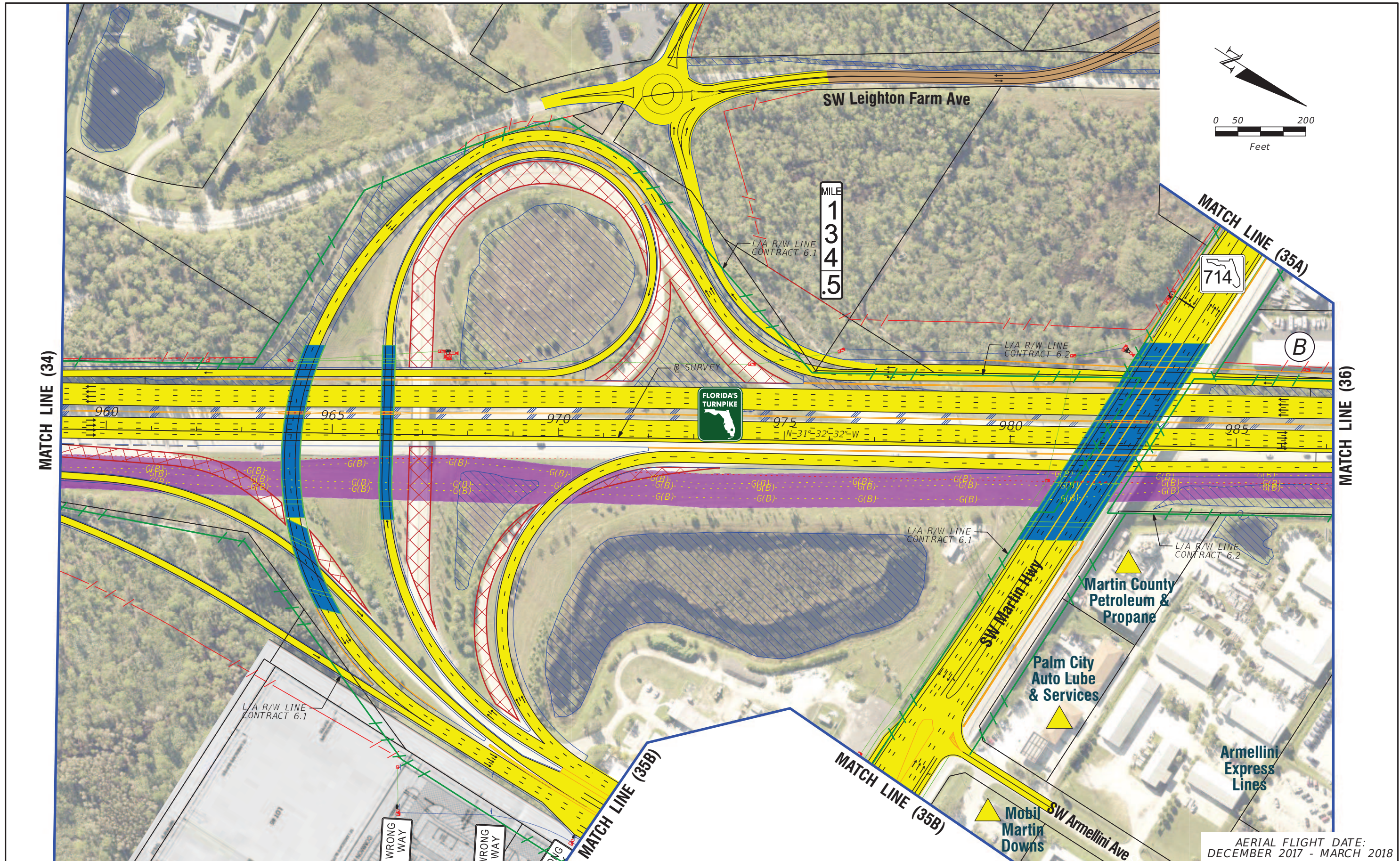
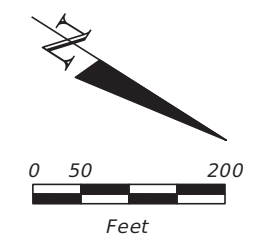
LEGEND — PROPERTY LINES — TRAFFIC BARRIER WALL — EXISTING ROW LINE — EXISTING LIMITED ACCESS ROW LINE - - - POTENTIAL ROW LINE - - - POTENTIAL LIMITED ACCESS ROW LINE — RAILROAD	■ PROPOSED ROW NOISE BARRIER ■ PROPOSED SHOULDER NOISE BARRIER ■ PAVEMENT REMOVAL ■ WETLANDS/OTHER SURFACE WATERS ■ PROPOSED ROADWAY ■ PROPOSED BRIDGE	■ EXISTING BRIDGE ■ OTHER PROJECTS (BRIDGE) ■ OTHER PROJECTS (ROADS) ■ FLORIDA GAS TRANSMISSION (FGT) SPECIFIED WIDTH (B) POTENTIAL BUSINESS RELOCATION (R) POTENTIAL RESIDENTIAL RELOCATION	— NOTE: ROW = RIGHT OF WAY — PROPOSED ITS ■ POTENTIAL NEW TRAFFIC SIGNAL ■ EXISTING TRAFFIC SIGNAL — TOLL GANTRY ■ POTENTIAL MEDIUM/HIGH CONTAMINATION SITES
---	---	---	---

H. W. LOCHNER, INC.
4350 W. CYPRESS ST., SUITE 800
TAMPA, FLORIDA 33607
FBPR CERTIFICATE OF AUTH. #894

FLORIDA'S TURNPIKE (SR 91) WIDENING
FROM JUPITER (INDIANTOWN ROAD/SR 706)
TO FT. PIERCE (OKEECHOBEE ROAD/SR 70)
PROJECT DEVELOPMENT AND ENVIRONMENT (PD&E) STUDY
FINANCIAL PROJECT IDENTIFICATION (FPID) NUMBER: 423374-1

**FL TPK PD&E WIDENING
PREFERRED ALTERNATIVE
CONCEPT PLAN**

SHEET NO.
34



AERIAL FLIGHT DATE:
DECEMBER 2017 - MARCH 2018

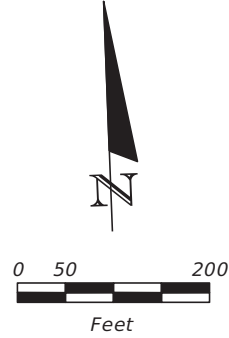
LEGEND		NOTE: ROW = RIGHT OF WAY	
—	PROPERTY LINES	—	PROPOSED ITS
—	TRAFFIC BARRIER WALL	—	POTENTIAL NEW TRAFFIC SIGNAL
—	EXISTING ROW LINE	—	EXISTING TRAFFIC SIGNAL
—	EXISTING LIMITED ACCESS ROW LINE	—	TOLL GANTRY
—	POTENTIAL ROW LINE	—	POTENTIAL MEDIUM/HIGH CONTAMINATION SITES
—	POTENTIAL LIMITED ACCESS ROW LINE	—	
—	RAILROAD	—	
—	PROPOSED ROW NOISE BARRIER	—	
—	PROPOSED SHOULDER NOISE BARRIER	—	
—	PAVEMENT REMOVAL	—	
—	WETLANDS/OTHER SURFACE WATERS	—	
—	PROPOSED ROADWAY	—	
—	PROPOSED BRIDGE	—	
—	EXISTING BRIDGE	—	
—	OTHER PROJECTS (BRIDGE)	—	
—	OTHER PROJECTS (ROADS)	—	
—	FLORIDA GAS TRANSMISSION (FGT) SPECIFIED WIDTH	—	
—	POTENTIAL BUSINESS RELOCATION	—	
—	POTENTIAL RESIDENTIAL RELOCATION	—	

H. W. LOCHNER, INC.
4350 W. CYPRESS ST., SUITE 800
TAMPA, FLORIDA 33607
FBPR CERTIFICATE OF AUTH. #894

FLORIDA'S TURNPIKE (SR 91) WIDENING
FROM JUPITER (INDIANTOWN ROAD/SR 706)
TO FT. PIERCE (OKEECHOBEE ROAD/SR 70)
PROJECT DEVELOPMENT AND ENVIRONMENT (PD&E) STUDY
FINANCIAL PROJECT IDENTIFICATION (FPID) NUMBER: 423374-1

**FL TPK PD&E WIDENING
PREFERRED ALTERNATIVE
CONCEPT PLAN**

SHEET NO.
35



LEGEND

—	PROPERTY LINES	—	PROPOSED ROW NOISE BARRIER	—	EXISTING BRIDGE	—	PROPOSED ITS
—	TRAFFIC BARRIER WALL	—	PROPOSED SHOULDER NOISE BARRIER	—	OTHER PROJECTS (BRIDGE)	—	POTENTIAL NEW TRAFFIC SIGNAL
—	EXISTING ROW LINE	—	PAVEMENT REMOVAL	—	OTHER PROJECTS (ROADS)	—	EXISTING TRAFFIC SIGNAL
—	EXISTING LIMITED ACCESS ROW LINE	—	WETLANDS/OTHER SURFACE WATERS	—	FLORIDA GAS TRANSMISSION (FGT) SPECIFIED WIDTH	—	TOLL GANTRY
—	POTENTIAL ROW LINE	—	PROPOSED ROADWAY	—	POTENTIAL BUSINESS RELOCATION	—	POTENTIAL MEDIUM/HIGH CONTAMINATION SITES
—	POTENTIAL LIMITED ACCESS ROW LINE	—	PROPOSED BRIDGE	—	POTENTIAL RESIDENTIAL RELOCATION		
—	RAILROAD						

NOTE: ROW = RIGHT OF WAY

H. W. LOCHNER, INC.
 4350 W. CYPRESS ST., SUITE 800
 TAMPA, FLORIDA 33607
 FBPR CERTIFICATE OF AUTH. #894

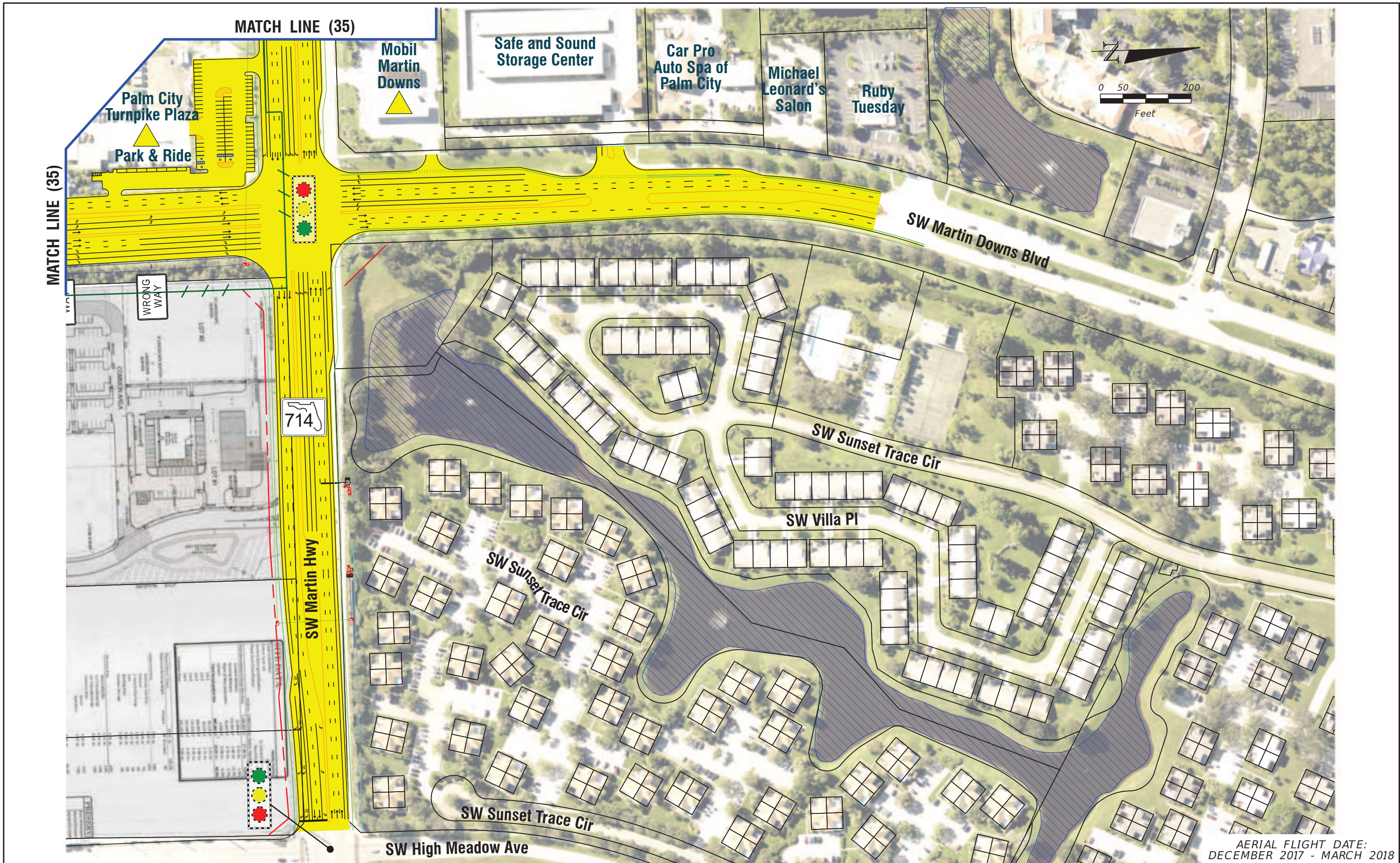
FLORIDA'S TURNPIKE (SR 91) WIDENING
 FROM JUPITER (INDIANTOWN ROAD/SR 706)
 TO FT. PIERCE (OKEECHOBEE ROAD/SR 70)
 PROJECT DEVELOPMENT AND ENVIRONMENT (PD&E) STUDY
 FINANCIAL PROJECT IDENTIFICATION (FPID) NUMBER: 423374-1

**FL TPK PD&E WIDENING
 PREFERRED ALTERNATIVE
 CONCEPT PLAN**

SHEET NO.
35A

AERIAL FLIGHT DATE:
 DECEMBER 2017 - MARCH 2018

MATCH LINE (35)



AERIAL FLIGHT DATE:
DECEMBER 2017 - MARCH 2018

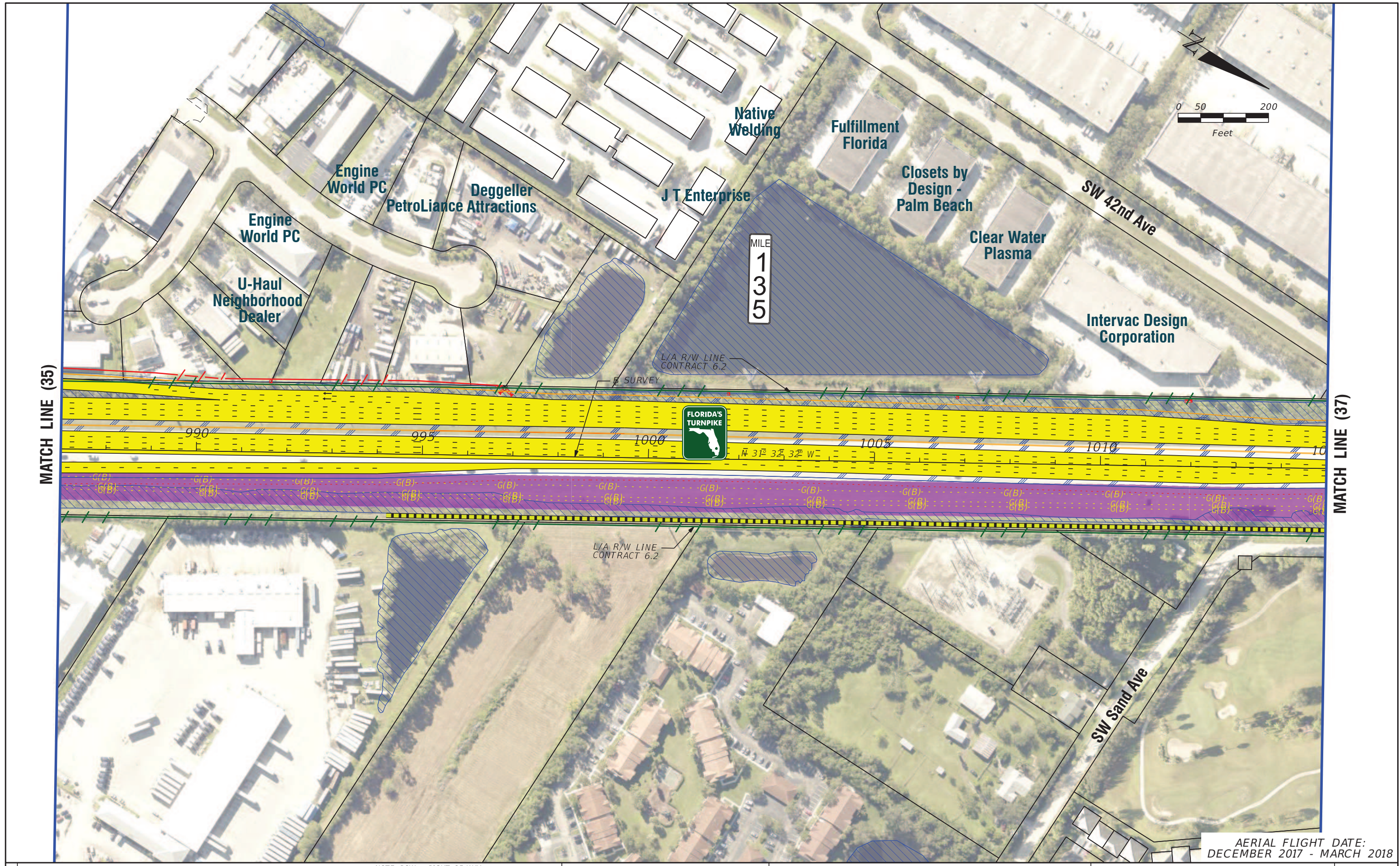
LEGEND	—	PROPERTY LINES	—	PROPOSED ROW NOISE BARRIER	—	EXISTING BRIDGE	NOTE: ROW = RIGHT OF WAY	—	PROPOSED ITS
	—	TRAFFIC BARRIER WALL	—	PROPOSED SHOULDER NOISE BARRIER	—	OTHER PROJECTS (BRIDGE)	—	—	POTENTIAL NEW TRAFFIC SIGNAL
	—	EXISTING ROW LINE	—	PAVEMENT REMOVAL	—	OTHER PROJECTS (ROADS)	—	—	EXISTING TRAFFIC SIGNAL
	—	EXISTING LIMITED ACCESS ROW LINE	—	WETLANDS/OTHER SURFACE WATERS	—	FLORIDA GAS TRANSMISSION (FGT) SPECIFIED WIDTH	—	—	TOLL GANTRY
—	POTENTIAL ROW LINE	—	PROPOSED ROADWAY	—	POTENTIAL BUSINESS RELOCATION	—	—	—	POTENTIAL MEDIUM/HIGH CONTAMINATION SITES
—	POTENTIAL LIMITED ACCESS ROW LINE	—	PROPOSED BRIDGE	—	POTENTIAL RESIDENTIAL RELOCATION	—	—	—	—
—	RAILROAD	—	—	—	—	—	—	—	—

H. W. LOCHNER, INC.
4350 W. CYPRESS ST., SUITE 800
TAMPA, FLORIDA 33607
FBPR CERTIFICATE OF AUTH. #894

FLORIDA'S TURNPIKE (SR 91) WIDENING
FROM JUPITER (INDIANTOWN ROAD/SR 706)
TO FT. PIERCE (OKEECHOBEE ROAD/SR 70)
PROJECT DEVELOPMENT AND ENVIRONMENT (PD&E) STUDY
FINANCIAL PROJECT IDENTIFICATION (FPID) NUMBER: 423374-1

**FL TPK PD&E WIDENING
PREFERRED ALTERNATIVE
CONCEPT PLAN**

SHEET NO.
35B



AERIAL FLIGHT DATE:
DECEMBER 2017 - MARCH 2018

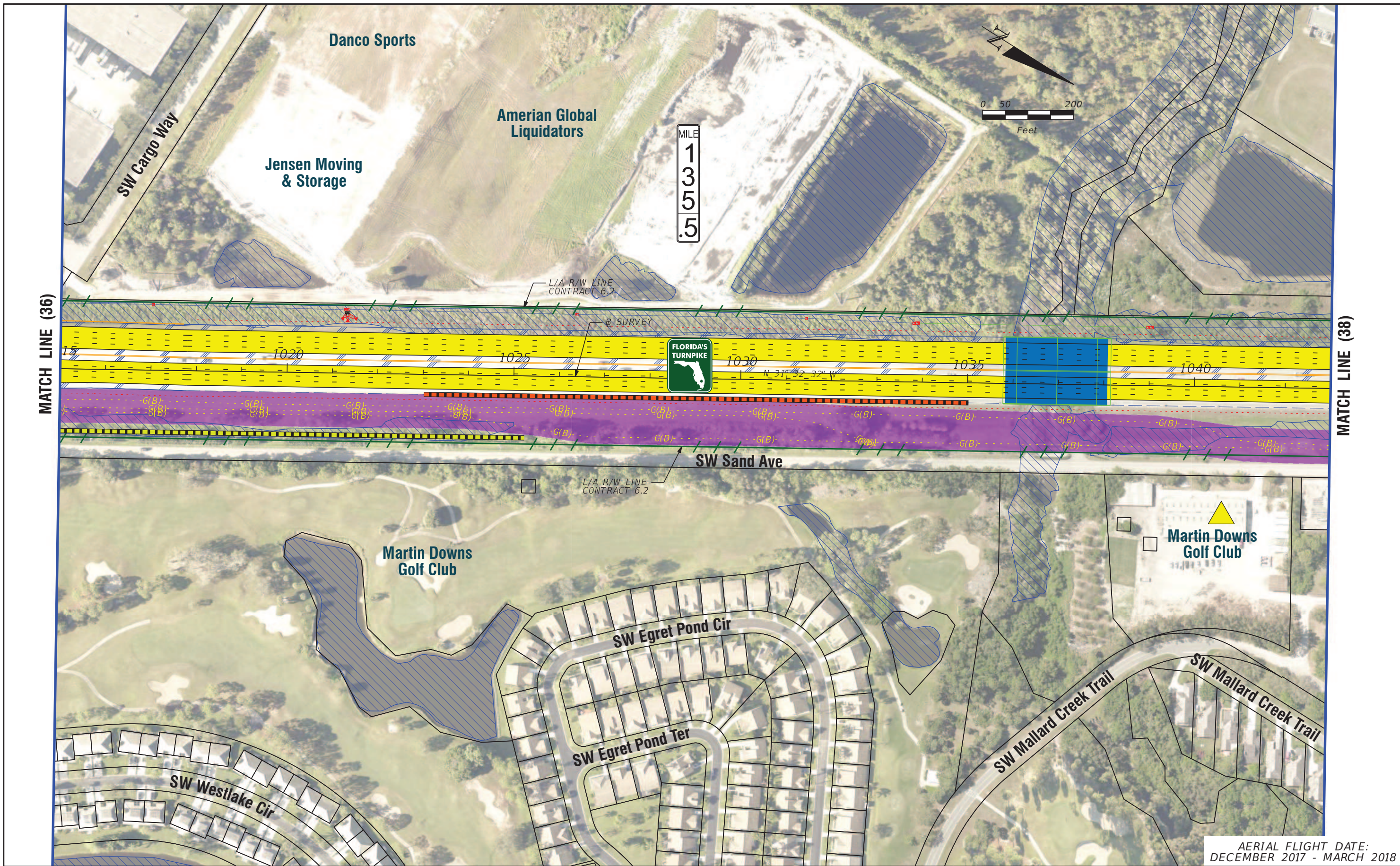
LEGEND		NOTE: ROW = RIGHT OF WAY	
—	PROPERTY LINES	—	PROPOSED ITS
—	TRAFFIC BARRIER WALL	—	POTENTIAL NEW TRAFFIC SIGNAL
—	EXISTING ROW LINE	—	EXISTING TRAFFIC SIGNAL
—	EXISTING LIMITED ACCESS ROW LINE	—	TOLL GANTRY
—	POTENTIAL ROW LINE	—	POTENTIAL MEDIUM/HIGH CONTAMINATION SITES
—	POTENTIAL LIMITED ACCESS ROW LINE	—	
—	RAILROAD	—	
—	PROPOSED ROW NOISE BARRIER	—	
—	PROPOSED SHOULDER NOISE BARRIER	—	
—	PAVEMENT REMOVAL	—	
—	WETLANDS/OTHER SURFACE WATERS	—	
—	PROPOSED ROADWAY	—	
—	PROPOSED BRIDGE	—	
—	EXISTING BRIDGE	—	
—	OTHER PROJECTS (BRIDGE)	—	
—	OTHER PROJECTS (ROADS)	—	
—	FLORIDA GAS TRANSMISSION (FGT) SPECIFIED WIDTH	—	
—	POTENTIAL BUSINESS RELOCATION	—	
—	POTENTIAL RESIDENTIAL RELOCATION	—	

H. W. LOCHNER, INC.
4350 W. CYPRESS ST., SUITE 800
TAMPA, FLORIDA 33607
FBPR CERTIFICATE OF AUTH. #894

FLORIDA'S TURNPIKE (SR 91) WIDENING
FROM JUPITER (INDIANTOWN ROAD/SR 706)
TO FT. PIERCE (OKEECHOBEE ROAD/SR 70)
PROJECT DEVELOPMENT AND ENVIRONMENT (PD&E) STUDY
FINANCIAL PROJECT IDENTIFICATION (FPID) NUMBER: 423374-1

**FL TPK PD&E WIDENING
PREFERRED ALTERNATIVE
CONCEPT PLAN**

SHEET NO.
36



MATCH LINE (36)

MATCH LINE (38)

MILE
1
3
5
.5



AERIAL FLIGHT DATE:
DECEMBER 2017 - MARCH 2018

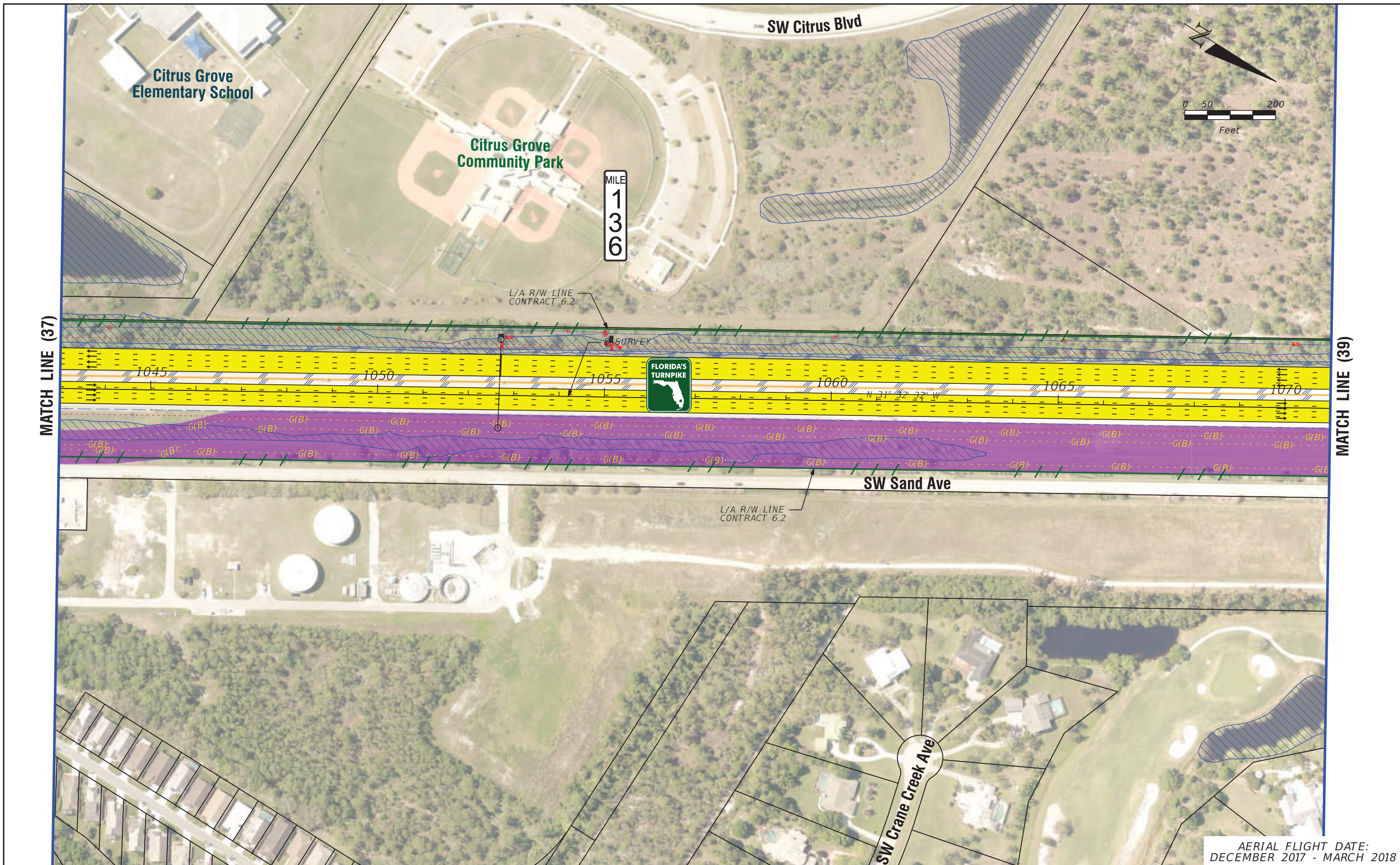
LEGEND		NOTE: ROW = RIGHT OF WAY	
—	PROPERTY LINES	—	PROPOSED ITS
—	TRAFFIC BARRIER WALL	—	POTENTIAL NEW TRAFFIC SIGNAL
—	EXISTING ROW LINE	—	EXISTING TRAFFIC SIGNAL
—	EXISTING LIMITED ACCESS ROW LINE	—	TOLL GANTRY
—	POTENTIAL ROW LINE	—	POTENTIAL MEDIUM/HIGH CONTAMINATION SITES
—	POTENTIAL LIMITED ACCESS ROW LINE	—	
—	RAILROAD	—	
—	PROPOSED ROW NOISE BARRIER	—	
—	PROPOSED SHOULDER NOISE BARRIER	—	
—	PAVEMENT REMOVAL	—	
—	WETLANDS/OTHER SURFACE WATERS	—	
—	PROPOSED ROADWAY	—	
—	PROPOSED BRIDGE	—	
—	EXISTING BRIDGE	—	
—	OTHER PROJECTS (BRIDGE)	—	
—	OTHER PROJECTS (ROADS)	—	
—	FLORIDA GAS TRANSMISSION (FGT) SPECIFIED WIDTH	—	
—	POTENTIAL BUSINESS RELOCATION	—	
—	POTENTIAL RESIDENTIAL RELOCATION	—	

H. W. LOCHNER, INC.
4350 W. CYPRESS ST., SUITE 800
TAMPA, FLORIDA 33607
FBPR CERTIFICATE OF AUTH. #894

FLORIDA'S TURNPIKE (SR 91) WIDENING
FROM JUPITER (INDIANTOWN ROAD/SR 706)
TO FT. PIERCE (OKEECHOBEE ROAD/SR 70)
PROJECT DEVELOPMENT AND ENVIRONMENT (PD&E) STUDY
FINANCIAL PROJECT IDENTIFICATION (FPID) NUMBER: 423374-1

**FL TPK PD&E WIDENING
PREFERRED ALTERNATIVE
CONCEPT PLAN**

SHEET NO.
37



LEGEND		NOTE: ROW = RIGHT OF WAY	
—	PROPERTY LINES	—	PROPOSED ITS
—	TRAFFIC BARRIER WALL	—	POTENTIAL NEW TRAFFIC SIGNAL
—	EXISTING ROW LINE	—	EXISTING TRAFFIC SIGNAL
—	EXISTING LIMITED ACCESS ROW LINE	—	TOLL GANTRY
—	POTENTIAL ROW LINE	—	POTENTIAL MEDIUM/HIGH CONTAMINATION SITES
—	POTENTIAL LIMITED ACCESS ROW LINE	—	
—	RAILROAD	—	
—	PROPOSED ROW NOISE BARRIER	—	
—	PROPOSED SHOULDER NOISE BARRIER	—	
—	PAVEMENT REMOVAL	—	
—	WETLANDS/OTHER SURFACE WATERS	—	
—	PROPOSED ROADWAY	—	
—	PROPOSED BRIDGE	—	
—	EXISTING BRIDGE	—	
—	OTHER PROJECTS (BRIDGE)	—	
—	OTHER PROJECTS (ROADS)	—	
—	FLORIDA GAS TRANSMISSION (FGT) SPECIFIED WIDTH	—	
—	POTENTIAL BUSINESS RELOCATION	—	
—	POTENTIAL RESIDENTIAL RELOCATION	—	

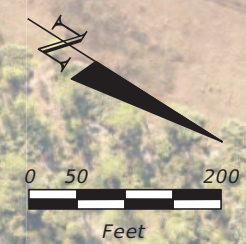
H. W. LOCHNER, INC.
 4350 W. CYPRESS ST., SUITE 800
 TAMPA, FLORIDA 33607
 FBPR CERTIFICATE OF AUTH. #894

FLORIDA'S TURNPIKE (SR 91) WIDENING
 FROM JUPITER (INDIANTOWN ROAD/SR 706)
 TO FT. PIERCE (OKEECHOBEE ROAD/SR 70)
 PROJECT DEVELOPMENT AND ENVIRONMENT (PD&E) STUDY
 FINANCIAL PROJECT IDENTIFICATION (FPID) NUMBER: 423374-1

**FL TPK PD&E WIDENING
 PREFERRED ALTERNATIVE
 CONCEPT PLAN**

SHEET NO.
 38

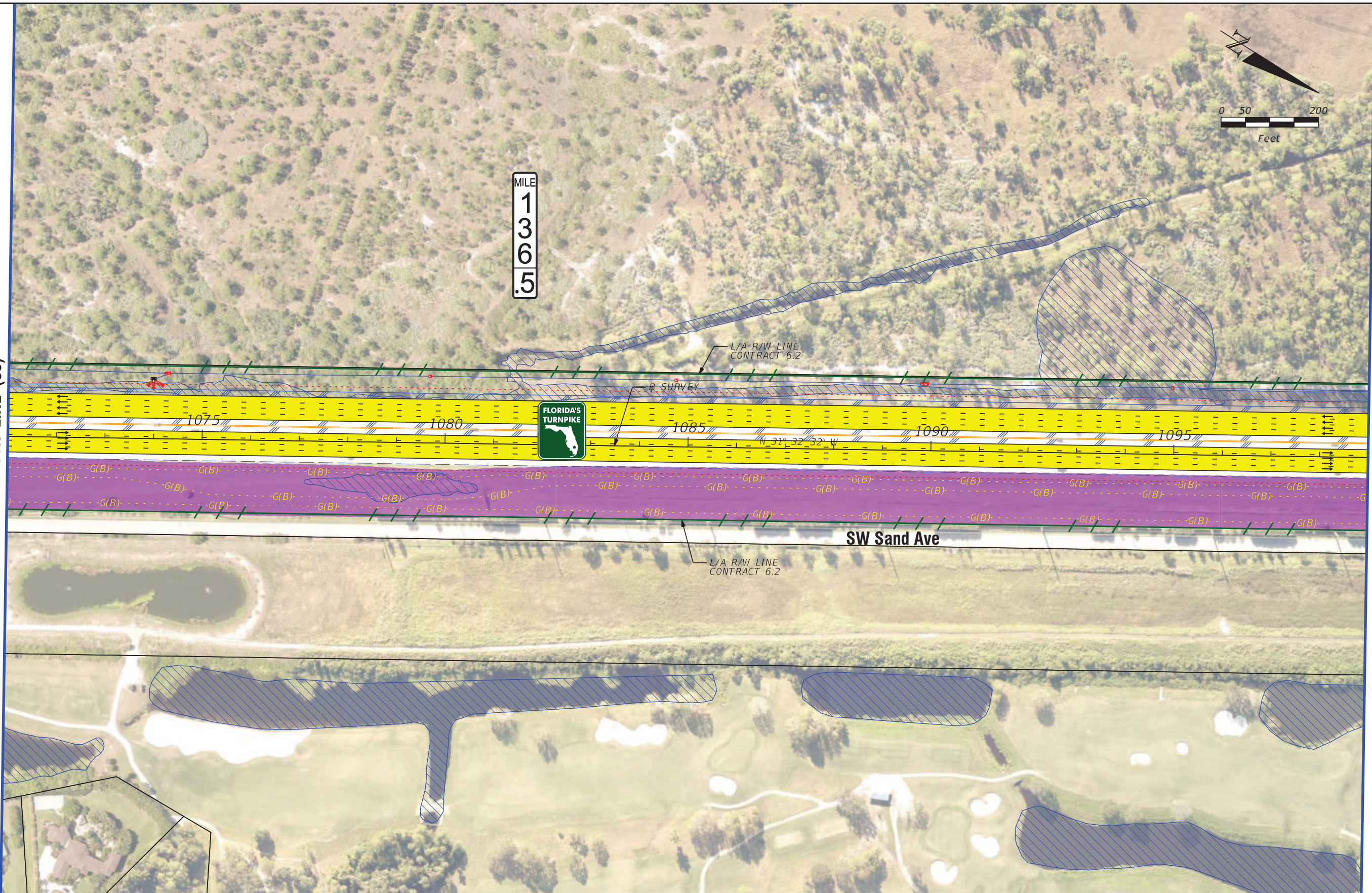
AERIAL FLIGHT DATE:
 DECEMBER 2017 - MARCH 2018



MILE
1
3
6
.5

MATCH LINE (38)

MATCH LINE (40)



AERIAL FLIGHT DATE:
DECEMBER 2017 - MARCH 2018

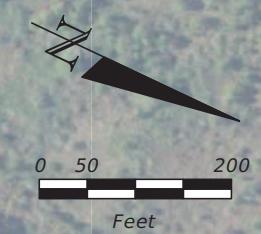
LEGEND		NOTE: ROW = RIGHT OF WAY	
—	PROPERTY LINES	—	PROPOSED ITS
—	TRAFFIC BARRIER WALL	—	POTENTIAL NEW TRAFFIC SIGNAL
—	EXISTING ROW LINE	—	EXISTING TRAFFIC SIGNAL
—	EXISTING LIMITED ACCESS ROW LINE	—	TOLL GANTRY
—	POTENTIAL ROW LINE	—	POTENTIAL MEDIUM/HIGH CONTAMINATION SITES
—	POTENTIAL LIMITED ACCESS ROW LINE	—	
—	RAILROAD		
—	PROPOSED ROW NOISE BARRIER	—	EXISTING BRIDGE
—	PROPOSED SHOULDER NOISE BARRIER	—	OTHER PROJECTS (BRIDGE)
—	PAVEMENT REMOVAL	—	OTHER PROJECTS (ROADS)
—	WETLANDS/OTHER SURFACE WATERS	—	FLORIDA GAS TRANSMISSION (FGT) SPECIFIED WIDTH
—	PROPOSED ROADWAY	—	POTENTIAL BUSINESS RELOCATION
—	PROPOSED BRIDGE	—	POTENTIAL RESIDENTIAL RELOCATION

H. W. LOCHNER, INC.
4350 W. CYPRESS ST., SUITE 800
TAMPA, FLORIDA 33607
FBPR CERTIFICATE OF AUTH. #894

FLORIDA'S TURNPIKE (SR 91) WIDENING
FROM JUPITER (INDIANTOWN ROAD/SR 706)
TO FT. PIERCE (OKEECHOBEE ROAD/SR 70)
PROJECT DEVELOPMENT AND ENVIRONMENT (PD&E) STUDY
FINANCIAL PROJECT IDENTIFICATION (FPID) NUMBER: 423374-1

**FL TPK PD&E WIDENING
PREFERRED ALTERNATIVE
CONCEPT PLAN**

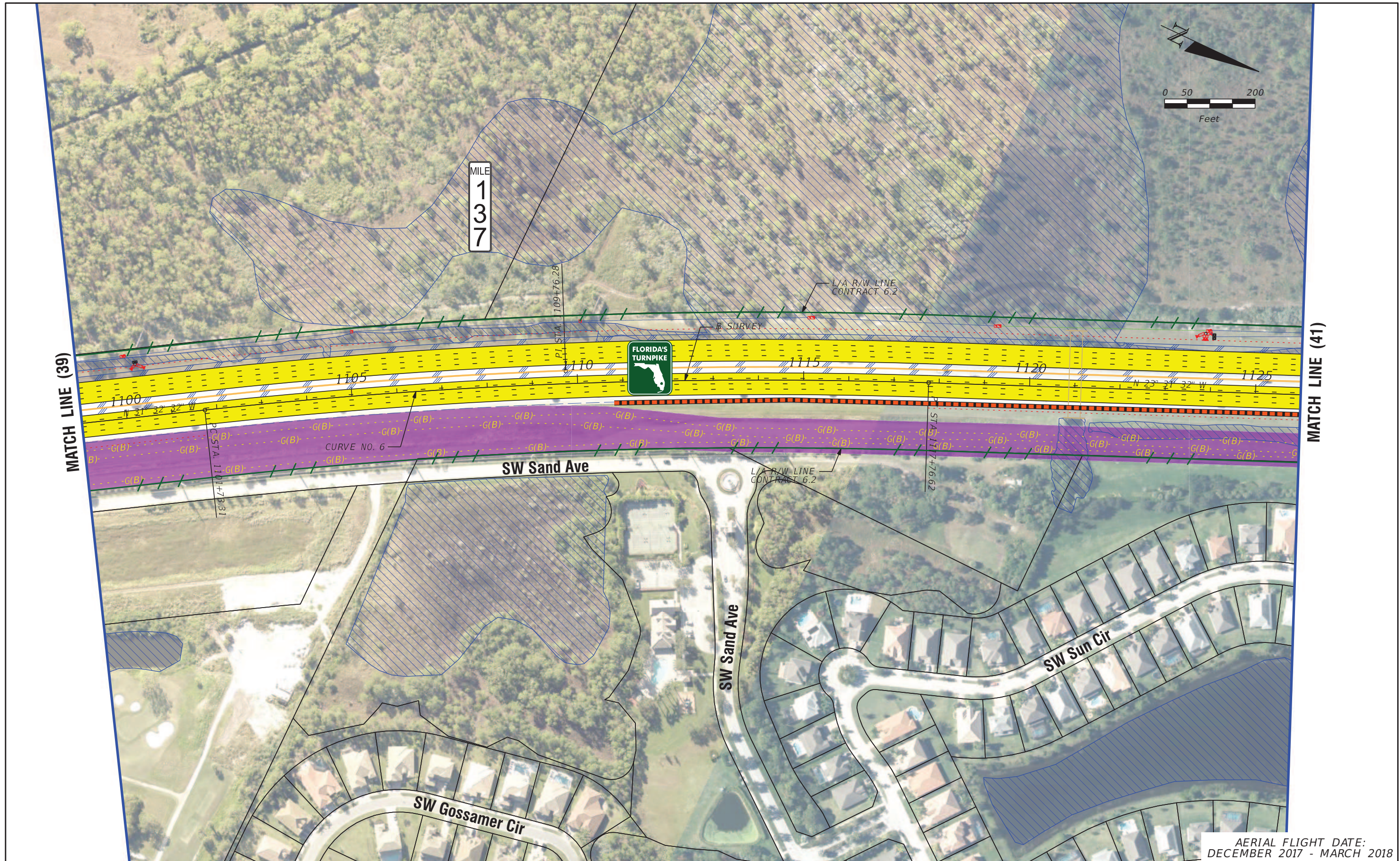
SHEET NO.
39



MILE
1
3
7

MATCH LINE (39)

MATCH LINE (41)



AERIAL FLIGHT DATE:
DECEMBER 2017 - MARCH 2018

LEGEND	—	PROPERTY LINES	—	PROPOSED ITS
	—	TRAFFIC BARRIER WALL	—	POTENTIAL NEW TRAFFIC SIGNAL
	—	EXISTING ROW LINE	—	EXISTING TRAFFIC SIGNAL
	—	EXISTING LIMITED ACCESS ROW LINE	—	TOLL GANTRY
—	POTENTIAL ROW LINE	—	—	POTENTIAL MEDIUM/HIGH CONTAMINATION SITES
—	POTENTIAL LIMITED ACCESS ROW LINE	—	—	
—	RAILROAD	—	—	

NOTE: ROW = RIGHT OF WAY

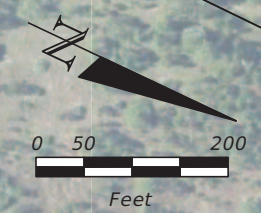
—	PROPOSED ROW NOISE BARRIER	—	EXISTING BRIDGE
—	PROPOSED SHOULDER NOISE BARRIER	—	OTHER PROJECTS (BRIDGE)
—	PAVEMENT REMOVAL	—	OTHER PROJECTS (ROADS)
—	WETLANDS/OTHER SURFACE WATERS	—	FLORIDA GAS TRANSMISSION (FGT) SPECIFIED WIDTH
—	PROPOSED ROADWAY	—	POTENTIAL BUSINESS RELOCATION
—	PROPOSED BRIDGE	—	POTENTIAL RESIDENTIAL RELOCATION

H. W. LOCHNER, INC.
4350 W. CYPRESS ST., SUITE 800
TAMPA, FLORIDA 33607
FBPR CERTIFICATE OF AUTH. #894

FLORIDA'S TURNPIKE (SR 91) WIDENING
FROM JUPITER (INDIANTOWN ROAD/SR 706)
TO FT. PIERCE (OKEECHOBEE ROAD/SR 70)
PROJECT DEVELOPMENT AND ENVIRONMENT (PD&E) STUDY
FINANCIAL PROJECT IDENTIFICATION (FPID) NUMBER: 423374-1

**FL TPK PD&E WIDENING
PREFERRED ALTERNATIVE
CONCEPT PLAN**

SHEET NO.
40



MILE
1
3
7
.5

EXISTING
TOLL
GANTRY



MATCH LINE (40)

MATCH LINE (42)



AERIAL FLIGHT DATE:
DECEMBER 2017 - MARCH 2018

LEGEND	—	PROPERTY LINES	—	PROPOSED ITS
	—	TRAFFIC BARRIER WALL	—	POTENTIAL NEW TRAFFIC SIGNAL
	—	EXISTING ROW LINE	—	EXISTING TRAFFIC SIGNAL
	—	EXISTING LIMITED ACCESS ROW LINE	—	TOLL GANTRY
—	POTENTIAL ROW LINE	—	—	POTENTIAL MEDIUM/HIGH CONTAMINATION SITES
—	POTENTIAL LIMITED ACCESS ROW LINE	—	—	
—	RAILROAD	—	—	

NOTE: ROW = RIGHT OF WAY

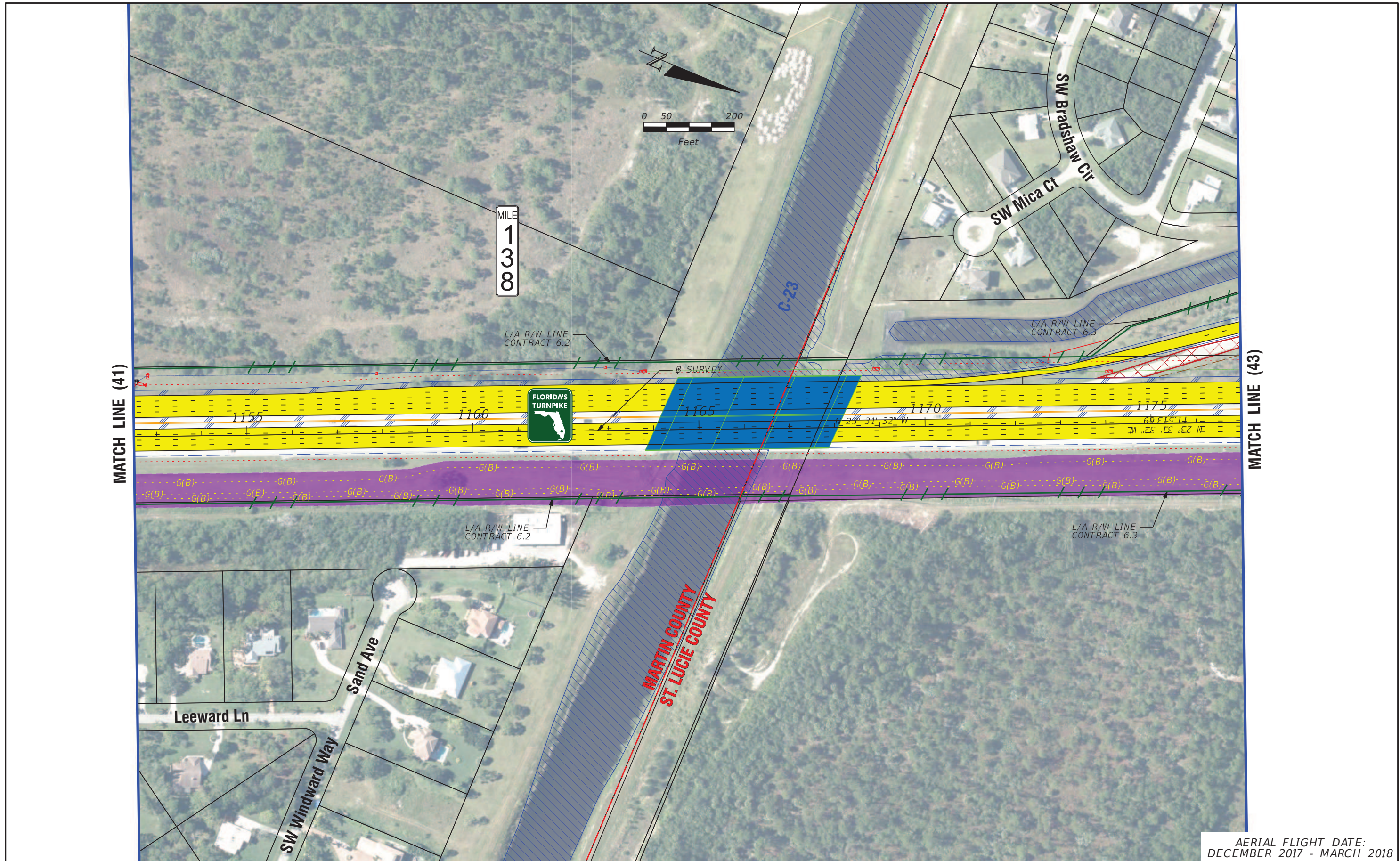
—	EXISTING BRIDGE
—	OTHER PROJECTS (BRIDGE)
—	OTHER PROJECTS (ROADS)
—	FLORIDA GAS TRANSMISSION (FGT) SPECIFIED WIDTH
(B)	POTENTIAL BUSINESS RELOCATION
(R)	POTENTIAL RESIDENTIAL RELOCATION

H. W. LOCHNER, INC.
4350 W. CYPRESS ST., SUITE 800
TAMPA, FLORIDA 33607
FBPR CERTIFICATE OF AUTH. #894

FLORIDA'S TURNPIKE (SR 91) WIDENING
FROM JUPITER (INDIANTOWN ROAD/SR 706)
TO FT. PIERCE (OKEECHOBEE ROAD/SR 70)
PROJECT DEVELOPMENT AND ENVIRONMENT (PD&E) STUDY
FINANCIAL PROJECT IDENTIFICATION (FPID) NUMBER: 423374-1

**FL TPK PD&E WIDENING
PREFERRED ALTERNATIVE
CONCEPT PLAN**

SHEET
NO.
41



AERIAL FLIGHT DATE:
DECEMBER 2017 - MARCH 2018

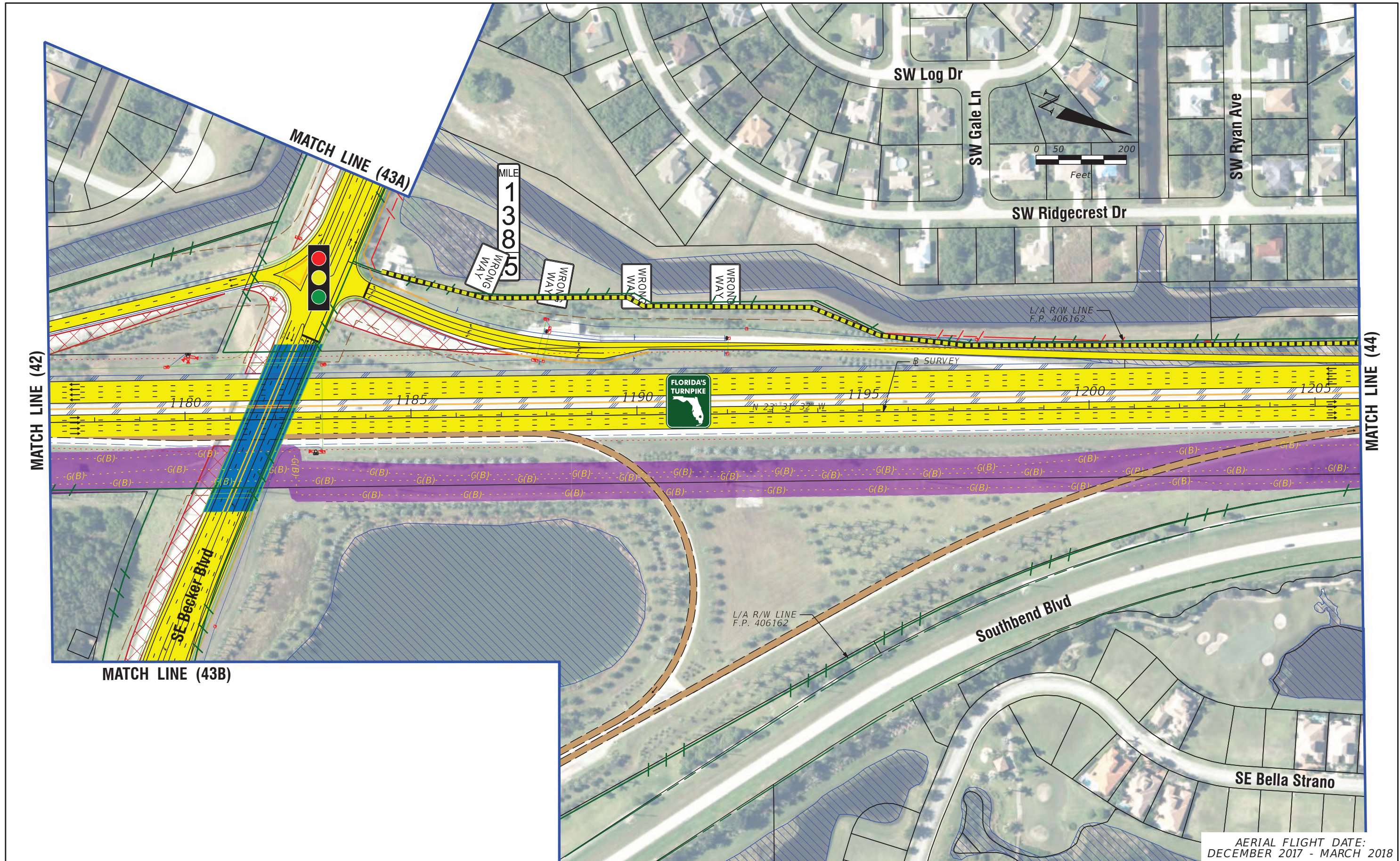
LEGEND		NOTE: ROW = RIGHT OF WAY	
—	PROPERTY LINES	—	PROPOSED ITS
—	TRAFFIC BARRIER WALL	—	POTENTIAL NEW TRAFFIC SIGNAL
—	EXISTING ROW LINE	—	EXISTING TRAFFIC SIGNAL
—	EXISTING LIMITED ACCESS ROW LINE	—	TOLL GANTRY
—	POTENTIAL ROW LINE	—	POTENTIAL MEDIUM/HIGH CONTAMINATION SITES
—	POTENTIAL LIMITED ACCESS ROW LINE	—	
—	RAILROAD	—	
—	PROPOSED ROW NOISE BARRIER	—	
—	PROPOSED SHOULDER NOISE BARRIER	—	
—	PAVEMENT REMOVAL	—	
—	WETLANDS/OTHER SURFACE WATERS	—	
—	PROPOSED ROADWAY	—	
—	PROPOSED BRIDGE	—	
—	EXISTING BRIDGE	—	
—	OTHER PROJECTS (BRIDGE)	—	
—	OTHER PROJECTS (ROADS)	—	
—	FLORIDA GAS TRANSMISSION (FGT) SPECIFIED WIDTH	—	
—	POTENTIAL BUSINESS RELOCATION	—	
—	POTENTIAL RESIDENTIAL RELOCATION	—	

H. W. LOCHNER, INC.
4350 W. CYPRESS ST., SUITE 800
TAMPA, FLORIDA 33607
FBPR CERTIFICATE OF AUTH. #894

FLORIDA'S TURNPIKE (SR 91) WIDENING
FROM JUPITER (INDIANTOWN ROAD/SR 706)
TO FT. PIERCE (OKEECHOBEE ROAD/SR 70)
PROJECT DEVELOPMENT AND ENVIRONMENT (PD&E) STUDY
FINANCIAL PROJECT IDENTIFICATION (FPID) NUMBER: 423374-1

**FL TPK PD&E WIDENING
PREFERRED ALTERNATIVE
CONCEPT PLAN**

SHEET NO.
42



AERIAL FLIGHT DATE:
DECEMBER 2017 - MARCH 2018

LEGEND	—	PROPERTY LINES	—	PROPOSED ROW NOISE BARRIER	—	EXISTING BRIDGE	—	PROPOSED ITS
	—	TRAFFIC BARRIER WALL	—	PROPOSED SHOULDER NOISE BARRIER	—	OTHER PROJECTS (BRIDGE)	—	POTENTIAL NEW TRAFFIC SIGNAL
	—	EXISTING ROW LINE	—	PAVEMENT REMOVAL	—	OTHER PROJECTS (ROADS)	—	EXISTING TRAFFIC SIGNAL
	—	EXISTING LIMITED ACCESS ROW LINE	—	WETLANDS/OTHER SURFACE WATERS	—	FLORIDA GAS TRANSMISSION (FGT) SPECIFIED WIDTH	—	TOLL GANTRY
—	POTENTIAL ROW LINE	—	PROPOSED ROADWAY	—	POTENTIAL BUSINESS RELOCATION	—	POTENTIAL MEDIUM/HIGH CONTAMINATION SITES	
—	POTENTIAL LIMITED ACCESS ROW LINE	—	PROPOSED BRIDGE	—	POTENTIAL RESIDENTIAL RELOCATION	—		
—	RAILROAD							

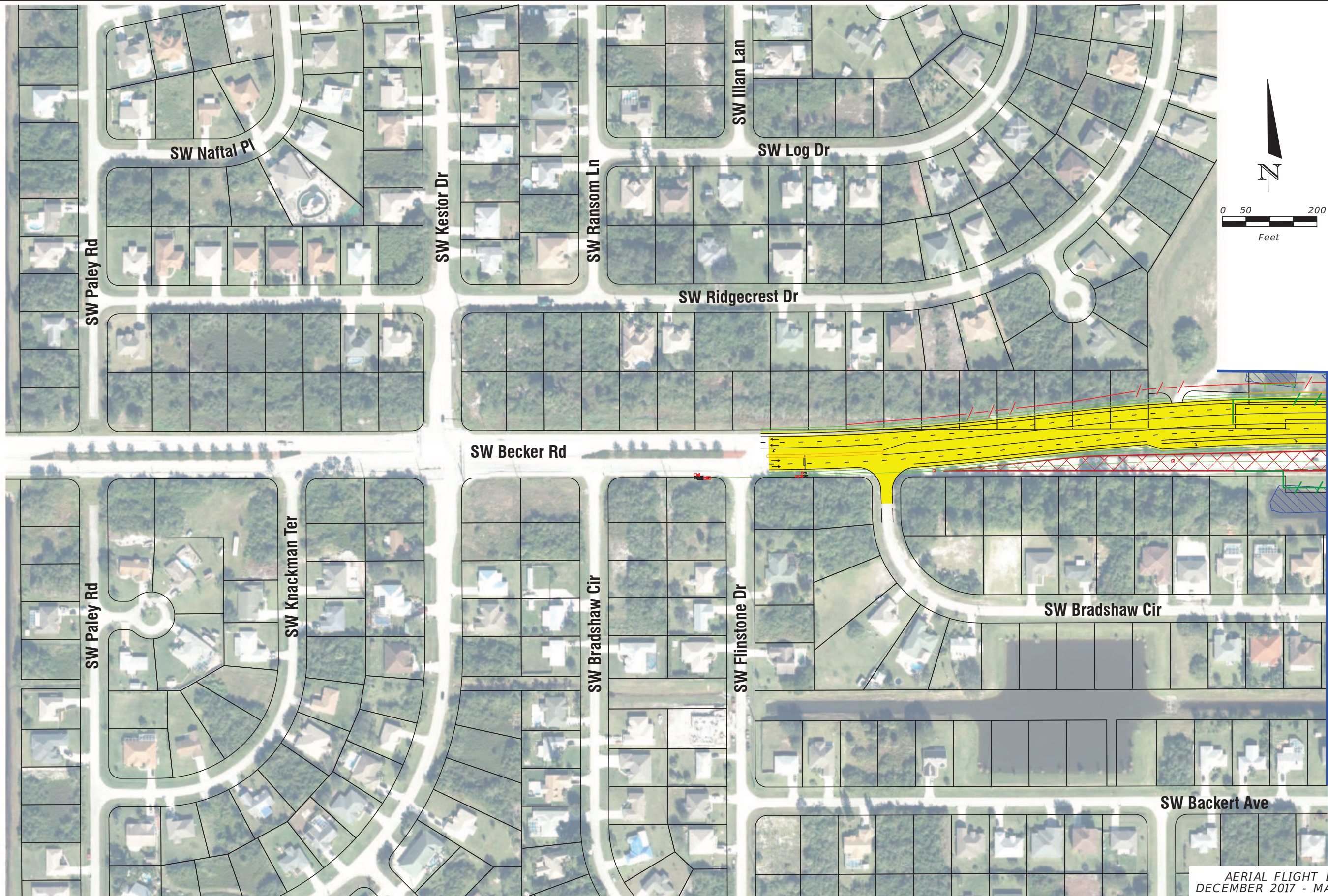
NOTE: ROW = RIGHT OF WAY

H. W. LOCHNER, INC.
4350 W. CYPRESS ST., SUITE 800
TAMPA, FLORIDA 33607
FBPR CERTIFICATE OF AUTH. #894

FLORIDA'S TURNPIKE (SR 91) WIDENING
FROM JUPITER (INDIANTOWN ROAD/SR 706)
TO FT. PIERCE (OKEECHOBEE ROAD/SR 70)
PROJECT DEVELOPMENT AND ENVIRONMENT (PD&E) STUDY
FINANCIAL PROJECT IDENTIFICATION (FPID) NUMBER: 423374-1

**FL TPK PD&E WIDENING
PREFERRED ALTERNATIVE
CONCEPT PLAN**

SHEET NO.
43



MATCH LINE (43)

AERIAL FLIGHT DATE:
DECEMBER 2017 - MARCH 2018

LEGEND	—	PROPERTY LINES	—	PROPOSED ROW NOISE BARRIER	—	EXISTING BRIDGE	—	PROPOSED ITS
	—	TRAFFIC BARRIER WALL	—	PROPOSED SHOULDER NOISE BARRIER	—	OTHER PROJECTS (BRIDGE)	—	POTENTIAL NEW TRAFFIC SIGNAL
	—	EXISTING ROW LINE	—	PAVEMENT REMOVAL	—	OTHER PROJECTS (ROADS)	—	EXISTING TRAFFIC SIGNAL
	—	EXISTING LIMITED ACCESS ROW LINE	—	WETLANDS/OTHER SURFACE WATERS	—	FLORIDA GAS TRANSMISSION (FGT) SPECIFIED WIDTH	—	TOLL GANTRY
—	POTENTIAL ROW LINE	—	PROPOSED ROADWAY	—	POTENTIAL BUSINESS RELOCATION	—	POTENTIAL MEDIUM/HIGH CONTAMINATION SITES	
—	POTENTIAL LIMITED ACCESS ROW LINE	—	PROPOSED BRIDGE	—	POTENTIAL RESIDENTIAL RELOCATION	—		
—	RAILROAD							

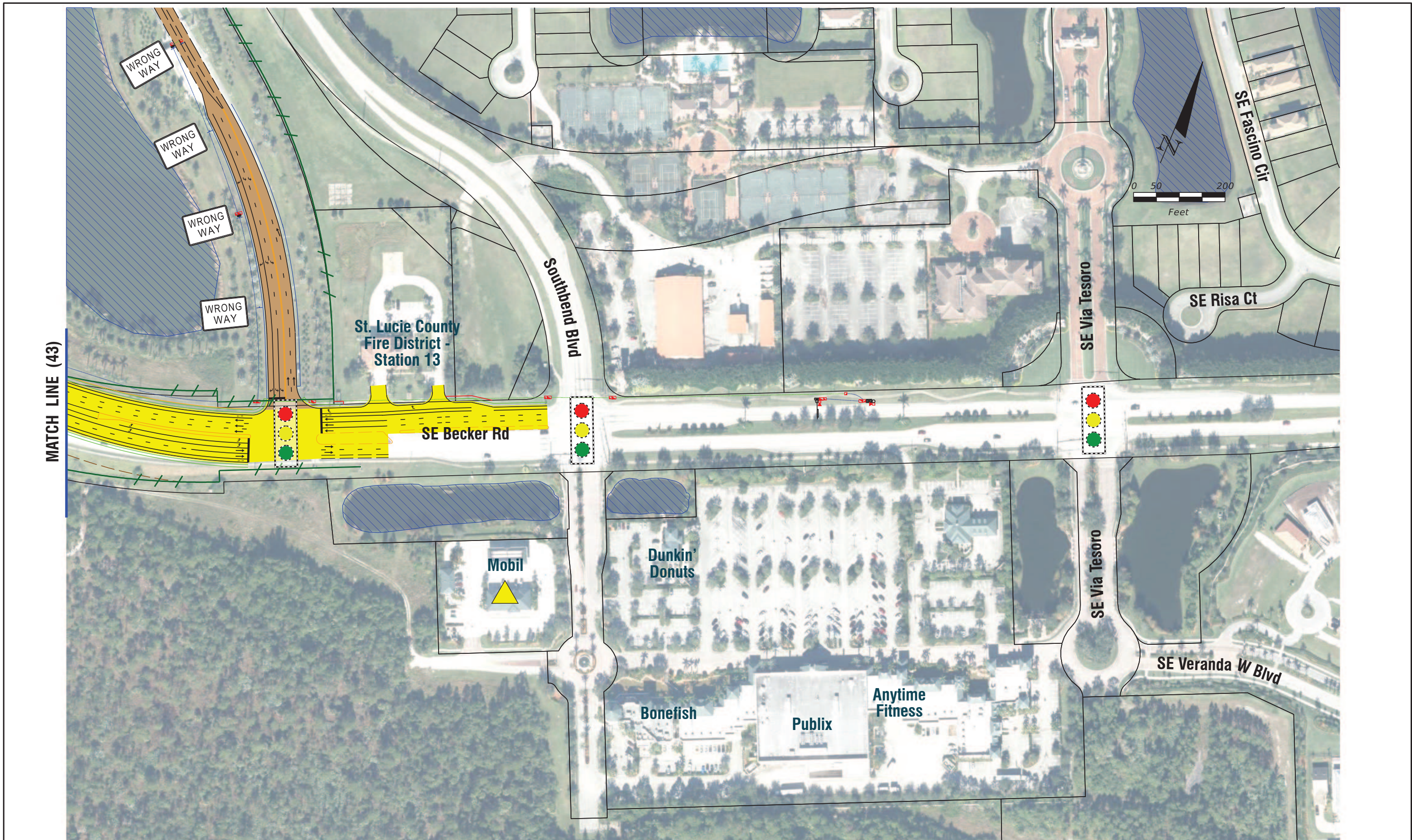
NOTE: ROW = RIGHT OF WAY

H. W. LOCHNER, INC.
4350 W. CYPRESS ST., SUITE 800
TAMPA, FLORIDA 33607
FBPR CERTIFICATE OF AUTH. #894

FLORIDA'S TURNPIKE (SR 91) WIDENING
FROM JUPITER (INDIANTOWN ROAD/SR 706)
TO FT. PIERCE (OKEECHOBEE ROAD/SR 70)
PROJECT DEVELOPMENT AND ENVIRONMENT (PD&E) STUDY
FINANCIAL PROJECT IDENTIFICATION (FPID) NUMBER: 423374-1

**FL TPK PD&E WIDENING
PREFERRED ALTERNATIVE
CONCEPT PLAN**

SHEET NO.
43A



AERIAL FLIGHT DATE:
DECEMBER 2017 - MARCH 2018

LEGEND	—	PROPERTY LINES	—	PROPOSED ROW NOISE BARRIER	—	EXISTING BRIDGE	—	PROPOSED ITS
	—	TRAFFIC BARRIER WALL	—	PROPOSED SHOULDER NOISE BARRIER	—	OTHER PROJECTS (BRIDGE)	—	POTENTIAL NEW TRAFFIC SIGNAL
	—	EXISTING ROW LINE	—	PAVEMENT REMOVAL	—	OTHER PROJECTS (ROADS)	—	EXISTING TRAFFIC SIGNAL
	—	EXISTING LIMITED ACCESS ROW LINE	—	WETLANDS/OTHER SURFACE WATERS	—	FLORIDA GAS TRANSMISSION (FGT) SPECIFIED WIDTH	—	TOLL GANTRY
—	POTENTIAL ROW LINE	—	PROPOSED ROADWAY	—	POTENTIAL BUSINESS RELOCATION	—	POTENTIAL MEDIUM/HIGH CONTAMINATION SITES	
—	POTENTIAL LIMITED ACCESS ROW LINE	—	PROPOSED BRIDGE	—	POTENTIAL RESIDENTIAL RELOCATION	—		
—	RAILROAD							

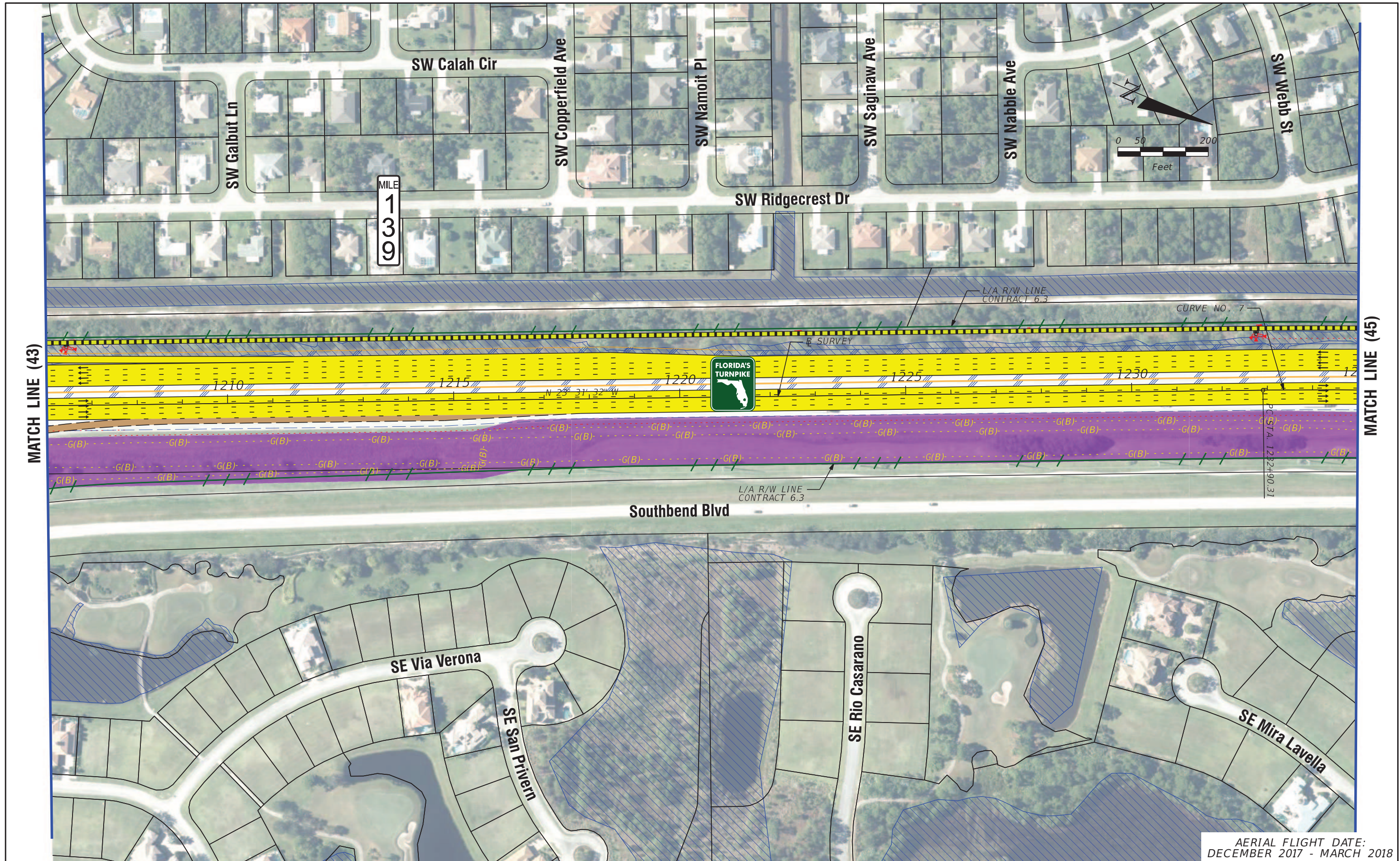
NOTE: ROW = RIGHT OF WAY

H. W. LOCHNER, INC.
4350 W. CYPRESS ST., SUITE 800
TAMPA, FLORIDA 33607
FBPR CERTIFICATE OF AUTH. #894

FLORIDA'S TURNPIKE (SR 91) WIDENING
FROM JUPITER (INDIANTOWN ROAD/SR 706)
TO FT. PIERCE (OKEECHOBEE ROAD/SR 70)
PROJECT DEVELOPMENT AND ENVIRONMENT (PD&E) STUDY
FINANCIAL PROJECT IDENTIFICATION (FPID) NUMBER: 423374-1

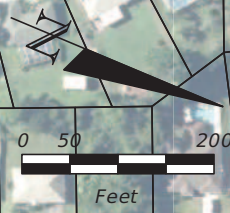
**FL TPK PD&E WIDENING
PREFERRED ALTERNATIVE
CONCEPT PLAN**

SHEET NO.
43B



MATCH LINE (43)

MATCH LINE (45)



MILE
1
3
9

LEGEND		NOTE: ROW = RIGHT OF WAY	
	PROPERTY LINES		EXISTING BRIDGE
	TRAFFIC BARRIER WALL		OTHER PROJECTS (BRIDGE)
	EXISTING ROW LINE		OTHER PROJECTS (ROADS)
	EXISTING LIMITED ACCESS ROW LINE		FLORIDA GAS TRANSMISSION (FGT) SPECIFIED WIDTH
	POTENTIAL ROW LINE		POTENTIAL BUSINESS RELOCATION
	POTENTIAL LIMITED ACCESS ROW LINE		POTENTIAL RESIDENTIAL RELOCATION
	RAILROAD		PROPOSED ITS
	PROPOSED ROW NOISE BARRIER		POTENTIAL NEW TRAFFIC SIGNAL
	PROPOSED SHOULDER NOISE BARRIER		EXISTING TRAFFIC SIGNAL
	PAVEMENT REMOVAL		TOLL GANTRY
	WETLANDS/OTHER SURFACE WATERS		POTENTIAL MEDIUM/HIGH CONTAMINATION SITES
	PROPOSED ROADWAY		
	PROPOSED BRIDGE		

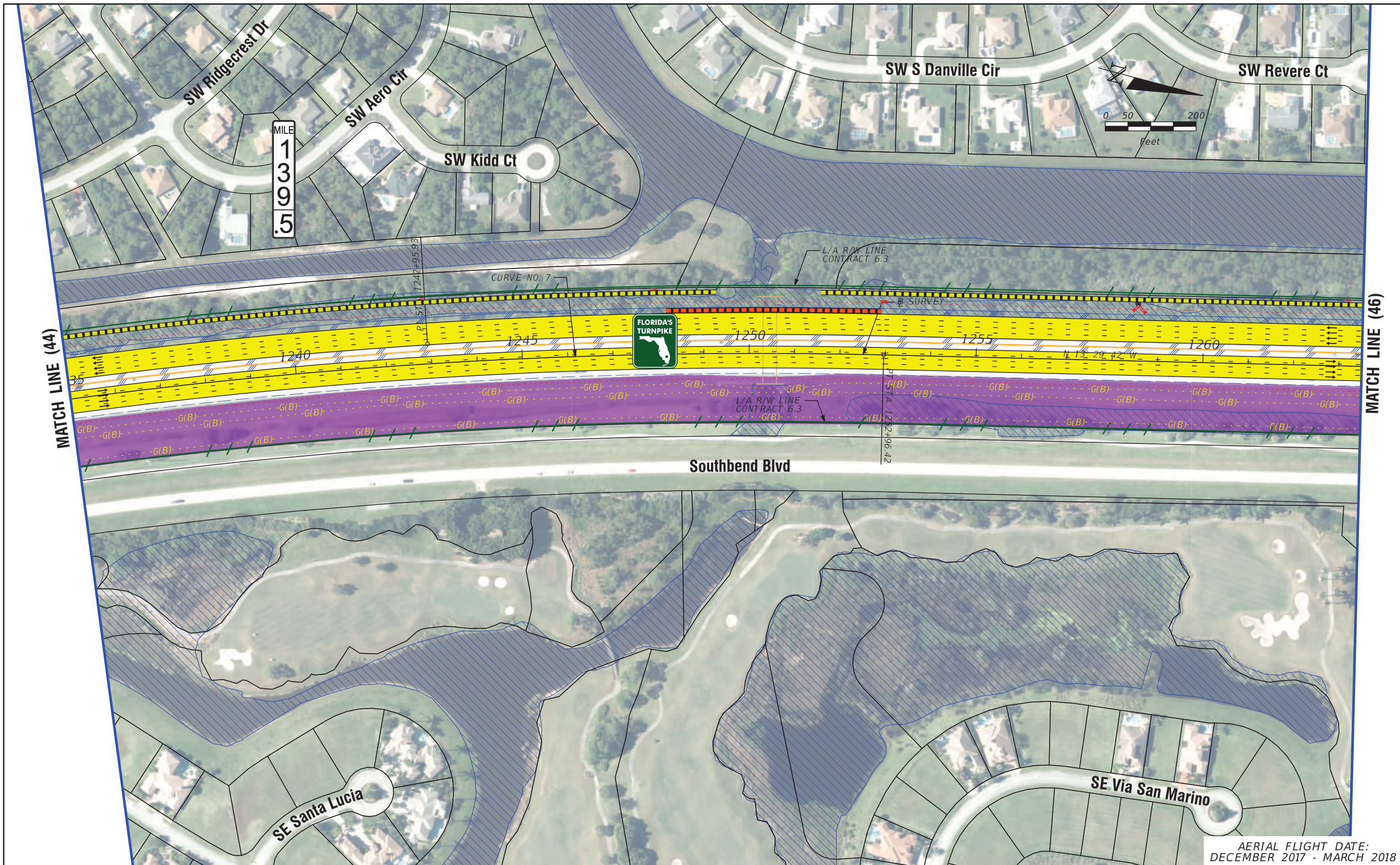
H. W. LOCHNER, INC.
 4350 W. CYPRESS ST., SUITE 800
 TAMPA, FLORIDA 33607
 FBPR CERTIFICATE OF AUTH. #894

FLORIDA'S TURNPIKE (SR 91) WIDENING
 FROM JUPITER (INDIANTOWN ROAD/SR 706)
 TO FT. PIERCE (OKEECHOBEE ROAD/SR 70)
 PROJECT DEVELOPMENT AND ENVIRONMENT (PD&E) STUDY
 FINANCIAL PROJECT IDENTIFICATION (FPID) NUMBER: 423374-1

**FL TPK PD&E WIDENING
 PREFERRED ALTERNATIVE
 CONCEPT PLAN**

SHEET NO.
44

AERIAL FLIGHT DATE:
DECEMBER 2017 - MARCH 2018



LEGEND	—	PROPERTY LINES	—	PROPOSED ROW NOISE BARRIER	—	EXISTING BRIDGE	NOTE: ROW = RIGHT OF WAY	—	PROPOSED ITS
	—	TRAFFIC BARRIER WALL	—	PROPOSED SHOULDER NOISE BARRIER	—	OTHER PROJECTS (BRIDGE)	—	—	POTENTIAL NEW TRAFFIC SIGNAL
	—	EXISTING ROW LINE	—	PAVEMENT REMOVAL	—	OTHER PROJECTS (ROADS)	—	—	EXISTING TRAFFIC SIGNAL
	—	EXISTING LIMITED ACCESS ROW LINE	—	WETLANDS/OTHER SURFACE WATERS	—	FLORIDA GAS TRANSMISSION (FGT) SPECIFIED WIDTH	—	—	TOLL GANTRY
—	POTENTIAL ROW LINE	—	PROPOSED ROADWAY	—	POTENTIAL BUSINESS RELOCATION	—	—	POTENTIAL MEDIUM/HIGH CONTAMINATION SITES	
—	POTENTIAL LIMITED ACCESS ROW LINE	—	PROPOSED BRIDGE	—	POTENTIAL RESIDENTIAL RELOCATION	—	—		
—	RAILROAD								

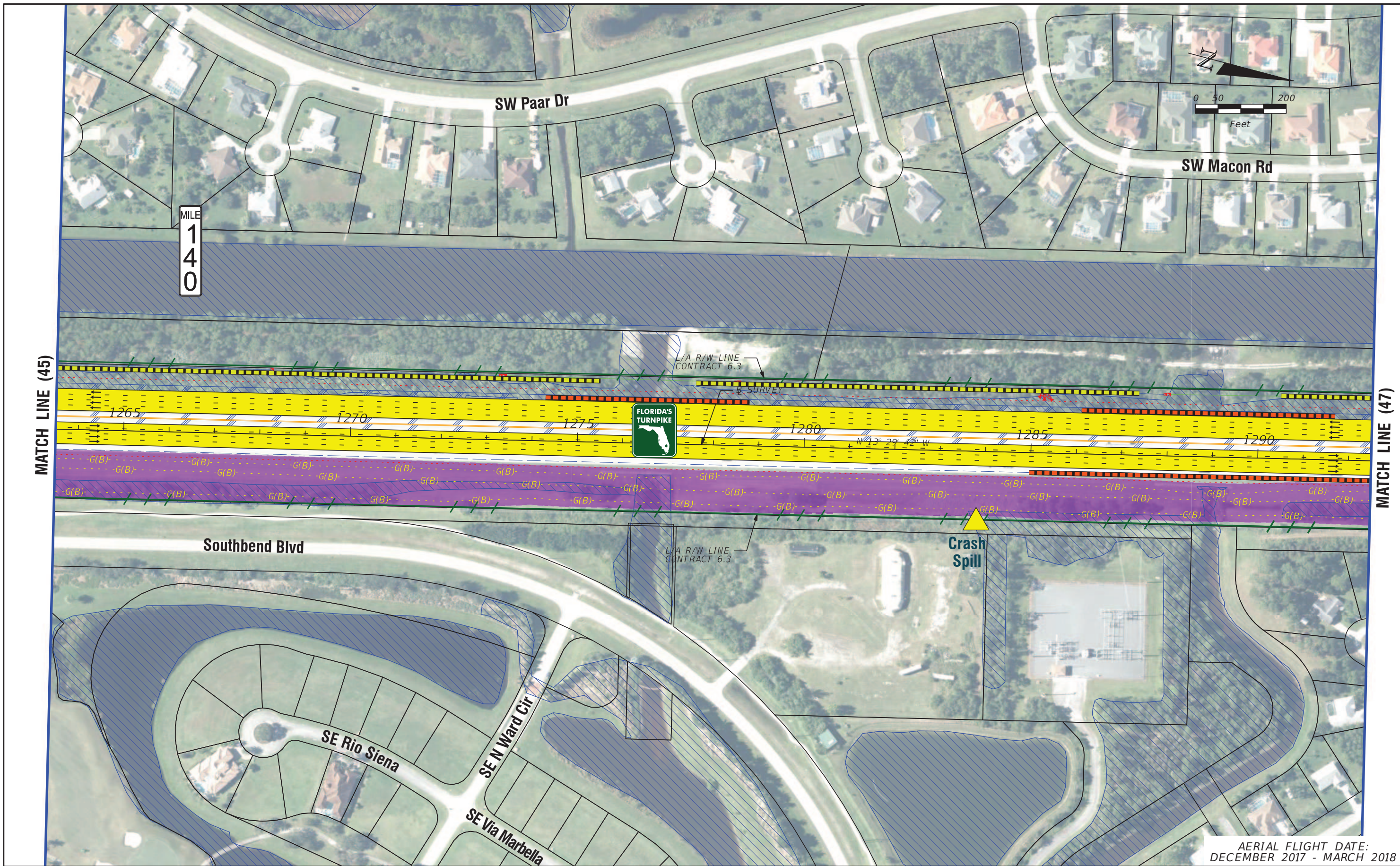
H. W. LOCHNER, INC.
 4350 W. CYPRESS ST., SUITE 800
 TAMPA, FLORIDA 33607
 FBPR CERTIFICATE OF AUTH. #894

FLORIDA'S TURNPIKE (SR 91) WIDENING
 FROM JUPITER (INDIANTOWN ROAD/SR 706)
 TO FT. PIERCE (OKEECHOBEE ROAD/SR 70)
 PROJECT DEVELOPMENT AND ENVIRONMENT (PD&E) STUDY
 FINANCIAL PROJECT IDENTIFICATION (FPID) NUMBER: 423374-1

**FL TPK PD&E WIDENING
 PREFERRED ALTERNATIVE
 CONCEPT PLAN**

SHEET NO.
 45

AERIAL FLIGHT DATE:
 DECEMBER 2017 - MARCH 2018



MATCH LINE (45)

MATCH LINE (47)

AERIAL FLIGHT DATE:
DECEMBER 2017 - MARCH 2018

LEGEND	—	PROPERTY LINES	—	PROPOSED ROW NOISE BARRIER	—	EXISTING BRIDGE	—	PROPOSED ITS
	—	TRAFFIC BARRIER WALL	—	PROPOSED SHOULDER NOISE BARRIER	—	OTHER PROJECTS (BRIDGE)	—	POTENTIAL NEW TRAFFIC SIGNAL
	—	EXISTING ROW LINE	—	PAVEMENT REMOVAL	—	OTHER PROJECTS (ROADS)	—	EXISTING TRAFFIC SIGNAL
	—	EXISTING LIMITED ACCESS ROW LINE	—	WETLANDS/OTHER SURFACE WATERS	—	FLORIDA GAS TRANSMISSION (FGT) SPECIFIED WIDTH	—	TOLL GANTRY
—	POTENTIAL ROW LINE	—	PROPOSED ROADWAY	—	POTENTIAL BUSINESS RELOCATION	—	POTENTIAL MEDIUM/HIGH CONTAMINATION SITES	
—	POTENTIAL LIMITED ACCESS ROW LINE	—	PROPOSED BRIDGE	—	POTENTIAL RESIDENTIAL RELOCATION	—		
—	RAILROAD							


NOTE: ROW = RIGHT OF WAY

H. W. LOCHNER, INC.
4350 W. CYPRESS ST., SUITE 800
TAMPA, FLORIDA 33607
FBPR CERTIFICATE OF AUTH. #894

FLORIDA'S TURNPIKE (SR 91) WIDENING
FROM JUPITER (INDIANTOWN ROAD/SR 706)
TO FT. PIERCE (OKEECHOBEE ROAD/SR 70)
PROJECT DEVELOPMENT AND ENVIRONMENT (PD&E) STUDY
FINANCIAL PROJECT IDENTIFICATION (FPID) NUMBER: 423374-1

**FL TPK PD&E WIDENING
PREFERRED ALTERNATIVE
CONCEPT PLAN**

SHEET NO.
46



LEGEND

—	PROPERTY LINES	—	PROPOSED ROW NOISE BARRIER	—	EXISTING BRIDGE	—	PROPOSED ITS
—	TRAFFIC BARRIER WALL	—	PROPOSED SHOULDER NOISE BARRIER	—	OTHER PROJECTS (BRIDGE)	—	POTENTIAL NEW TRAFFIC SIGNAL
—	EXISTING ROW LINE	—	PAVEMENT REMOVAL	—	OTHER PROJECTS (ROADS)	—	EXISTING TRAFFIC SIGNAL
—	EXISTING LIMITED ACCESS ROW LINE	—	WETLANDS/OTHER SURFACE WATERS	—	FLORIDA GAS TRANSMISSION (FGT) SPECIFIED WIDTH	—	TOLL GANTRY
—	POTENTIAL ROW LINE	—	PROPOSED ROADWAY	—	POTENTIAL BUSINESS RELOCATION	—	POTENTIAL MEDIUM/HIGH CONTAMINATION SITES
—	POTENTIAL LIMITED ACCESS ROW LINE	—	PROPOSED BRIDGE	—	POTENTIAL RESIDENTIAL RELOCATION		
—	RAILROAD						

NOTE: ROW = RIGHT OF WAY

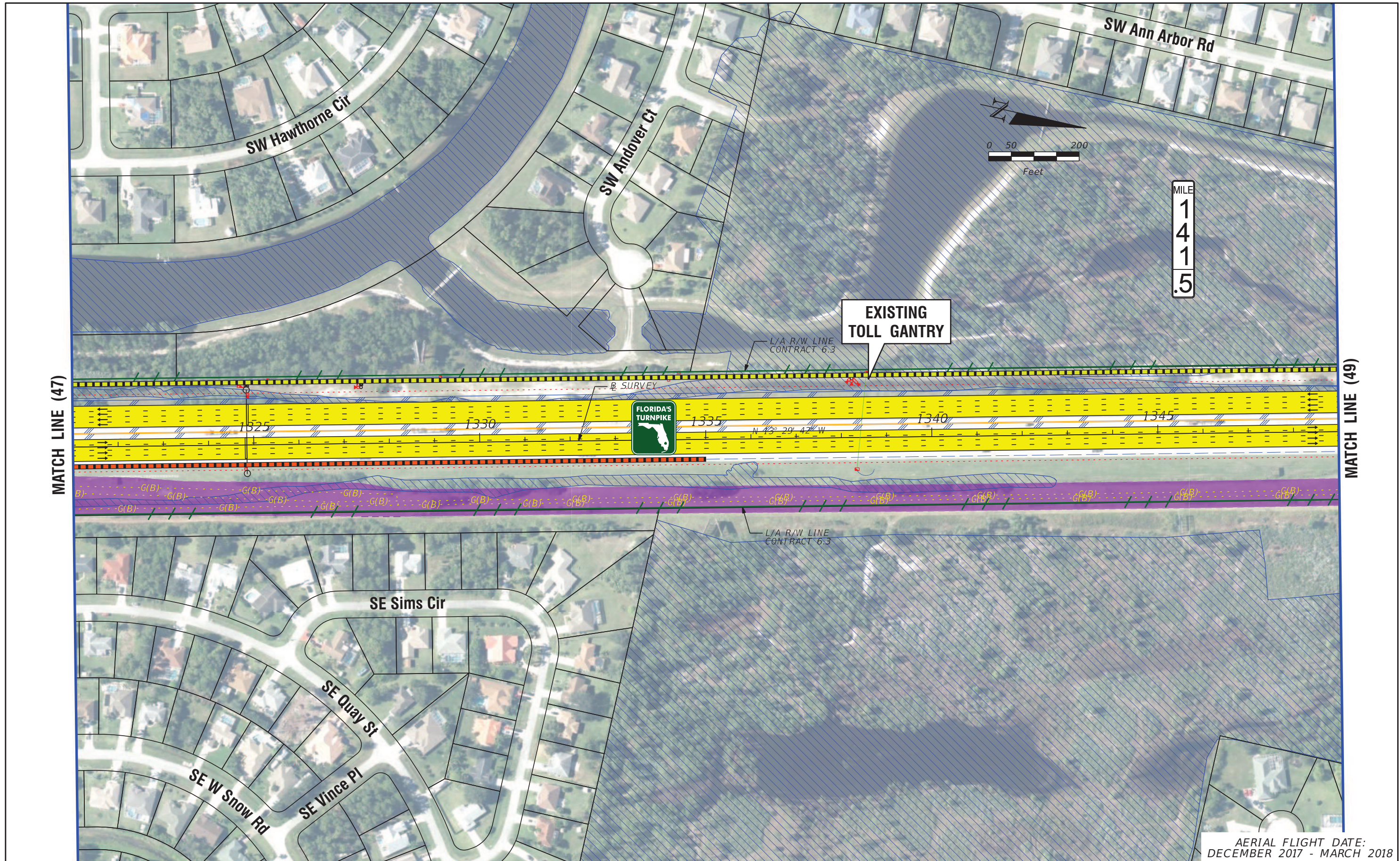
H. W. LOCHNER, INC.
 4350 W. CYPRESS ST., SUITE 800
 TAMPA, FLORIDA 33607
 FBPR CERTIFICATE OF AUTH. #894

FLORIDA'S TURNPIKE (SR 91) WIDENING
 FROM JUPITER (INDIANTOWN ROAD/SR 706)
 TO FT. PIERCE (OKEECHOBEE ROAD/SR 70)
 PROJECT DEVELOPMENT AND ENVIRONMENT (PD&E) STUDY
 FINANCIAL PROJECT IDENTIFICATION (FPID) NUMBER: 423374-1

**FL TPK PD&E WIDENING
 PREFERRED ALTERNATIVE
 CONCEPT PLAN**

SHEET NO.
 47

AERIAL FLIGHT DATE:
 DECEMBER 2017 - MARCH 2018



MATCH LINE (47)

MATCH LINE (49)

LEGEND

—	PROPERTY LINES	—	PROPOSED ROW NOISE BARRIER	—	EXISTING BRIDGE	—	PROPOSED ITS
—	TRAFFIC BARRIER WALL	—	PROPOSED SHOULDER NOISE BARRIER	—	OTHER PROJECTS (BRIDGE)	—	POTENTIAL NEW TRAFFIC SIGNAL
—	EXISTING ROW LINE	—	PAVEMENT REMOVAL	—	OTHER PROJECTS (ROADS)	—	EXISTING TRAFFIC SIGNAL
—	EXISTING LIMITED ACCESS ROW LINE	—	WETLANDS/OTHER SURFACE WATERS	—	FLORIDA GAS TRANSMISSION (FGT) SPECIFIED WIDTH	—	TOLL GANTRY
—	POTENTIAL ROW LINE	—	PROPOSED ROADWAY	—	POTENTIAL BUSINESS RELOCATION	—	POTENTIAL MEDIUM/HIGH CONTAMINATION SITES
—	POTENTIAL LIMITED ACCESS ROW LINE	—	PROPOSED BRIDGE	—	POTENTIAL RESIDENTIAL RELOCATION		
—	RAILROAD						

NOTE: ROW = RIGHT OF WAY

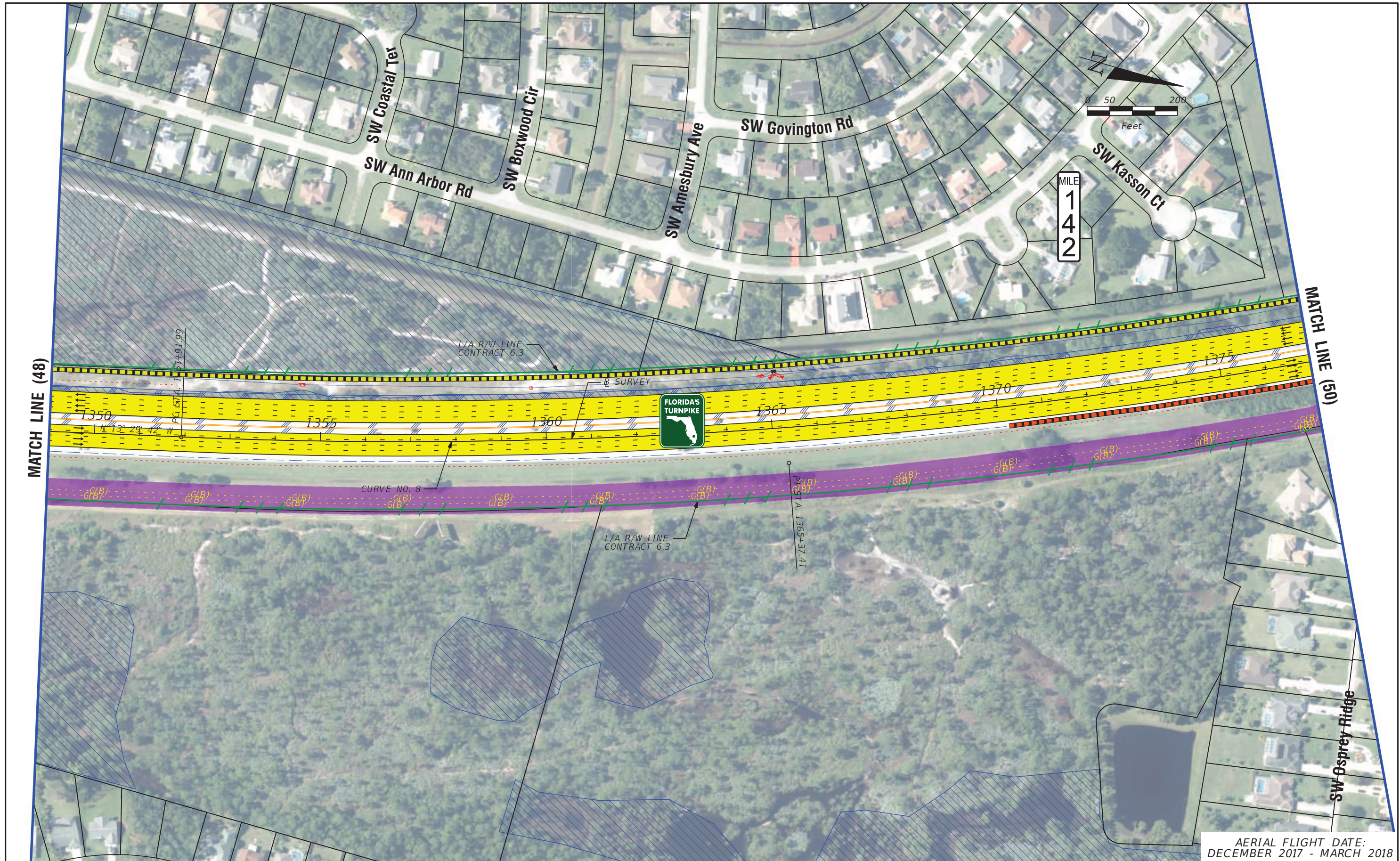
H. W. LOCHNER, INC.
 4350 W. CYPRESS ST., SUITE 800
 TAMPA, FLORIDA 33607
 FBPR CERTIFICATE OF AUTH. #894

FLORIDA'S TURNPIKE (SR 91) WIDENING
 FROM JUPITER (INDIANTOWN ROAD/SR 706)
 TO FT. PIERCE (OKEECHOBEE ROAD/SR 70)
 PROJECT DEVELOPMENT AND ENVIRONMENT (PD&E) STUDY
 FINANCIAL PROJECT IDENTIFICATION (FPID) NUMBER: 423374-1

**FL TPK PD&E WIDENING
 PREFERRED ALTERNATIVE
 CONCEPT PLAN**

SHEET NO.
 48

AERIAL FLIGHT DATE:
 DECEMBER 2017 - MARCH 2018



MATCH LINE (48)

MATCH LINE (50)

LEGEND		NOTE: ROW = RIGHT OF WAY	
—	PROPERTY LINES	—	PROPOSED ITS
—	TRAFFIC BARRIER WALL	—	POTENTIAL NEW TRAFFIC SIGNAL
—	EXISTING ROW LINE	—	EXISTING TRAFFIC SIGNAL
—	EXISTING LIMITED ACCESS ROW LINE	—	TOLL GANTRY
—	POTENTIAL ROW LINE	—	POTENTIAL MEDIUM/HIGH CONTAMINATION SITES
—	POTENTIAL LIMITED ACCESS ROW LINE	—	
—	RAILROAD	—	
—	PROPOSED ROW NOISE BARRIER	—	
—	PROPOSED SHOULDER NOISE BARRIER	—	
—	PAVEMENT REMOVAL	—	
—	WETLANDS/OTHER SURFACE WATERS	—	
—	PROPOSED ROADWAY	—	
—	PROPOSED BRIDGE	—	
—	EXISTING BRIDGE	—	
—	OTHER PROJECTS (BRIDGE)	—	
—	OTHER PROJECTS (ROADS)	—	
—	FLORIDA GAS TRANSMISSION (FGT) SPECIFIED WIDTH	—	
—	POTENTIAL BUSINESS RELOCATION	—	
—	POTENTIAL RESIDENTIAL RELOCATION	—	

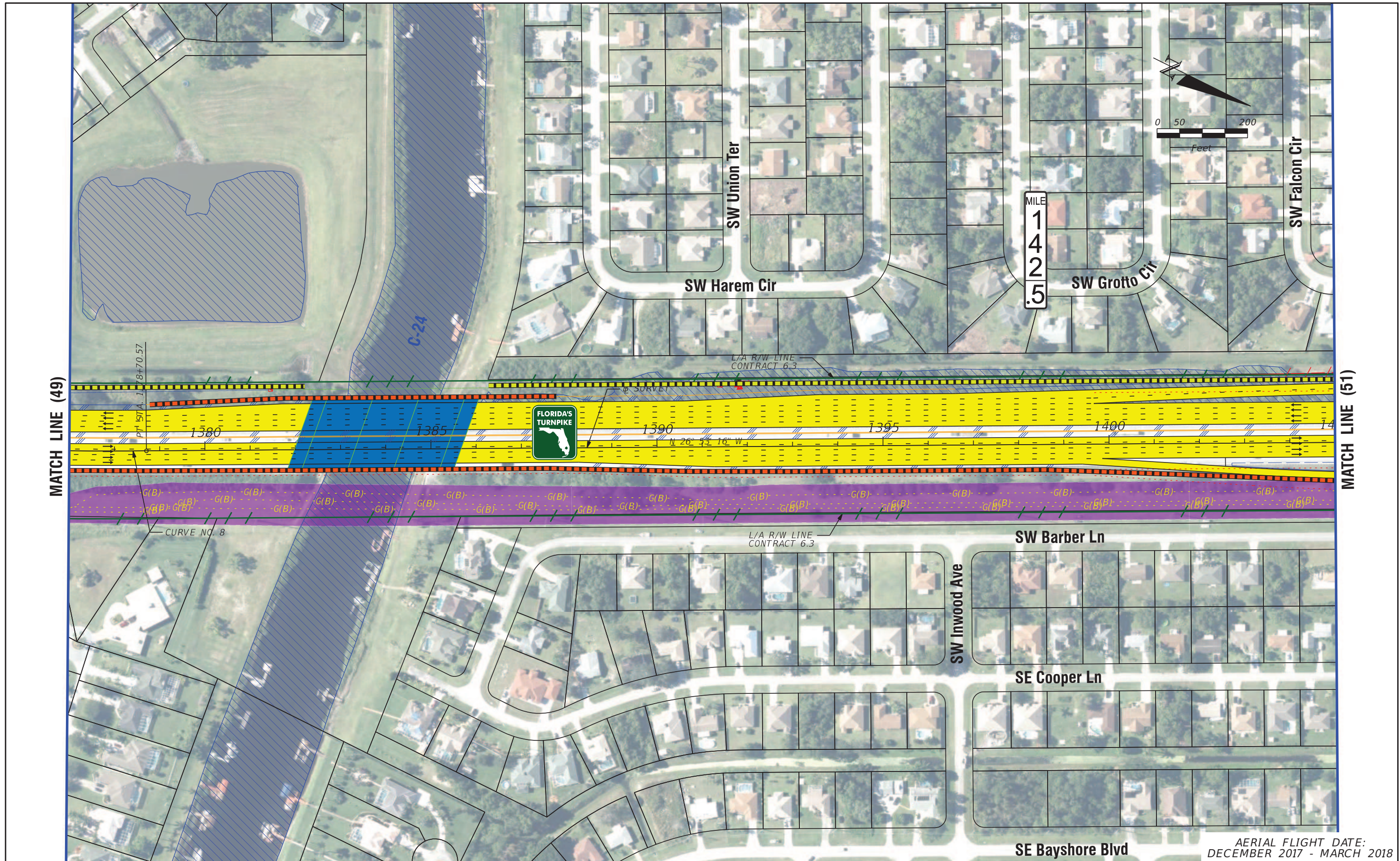
H. W. LOCHNER, INC.
 4350 W. CYPRESS ST., SUITE 800
 TAMPA, FLORIDA 33607
 FBPR CERTIFICATE OF AUTH. #894

FLORIDA'S TURNPIKE (SR 91) WIDENING
 FROM JUPITER (INDIANTOWN ROAD/SR 706)
 TO FT. PIERCE (OKEECHOBEE ROAD/SR 70)
 PROJECT DEVELOPMENT AND ENVIRONMENT (PD&E) STUDY
 FINANCIAL PROJECT IDENTIFICATION (FPID) NUMBER: 423374-1

**FL TPK PD&E WIDENING
 PREFERRED ALTERNATIVE
 CONCEPT PLAN**

SHEET NO.
 49

AERIAL FLIGHT DATE:
 DECEMBER 2017 - MARCH 2018



LEGEND	—	PROPERTY LINES	—	PROPOSED ROW NOISE BARRIER	—	EXISTING BRIDGE	—	PROPOSED ITS
	—	TRAFFIC BARRIER WALL	—	PROPOSED SHOULDER NOISE BARRIER	—	OTHER PROJECTS (BRIDGE)	—	POTENTIAL NEW TRAFFIC SIGNAL
	—	EXISTING ROW LINE	—	PAVEMENT REMOVAL	—	OTHER PROJECTS (ROADS)	—	EXISTING TRAFFIC SIGNAL
	—	EXISTING LIMITED ACCESS ROW LINE	—	WETLANDS/OTHER SURFACE WATERS	—	FLORIDA GAS TRANSMISSION (FGT) SPECIFIED WIDTH	—	TOLL GANTRY
—	POTENTIAL ROW LINE	—	PROPOSED ROADWAY	—	POTENTIAL BUSINESS RELOCATION	—	POTENTIAL MEDIUM/HIGH CONTAMINATION SITES	
—	POTENTIAL LIMITED ACCESS ROW LINE	—	PROPOSED BRIDGE	—	POTENTIAL RESIDENTIAL RELOCATION	—		
—	RAILROAD							

NOTE: ROW = RIGHT OF WAY

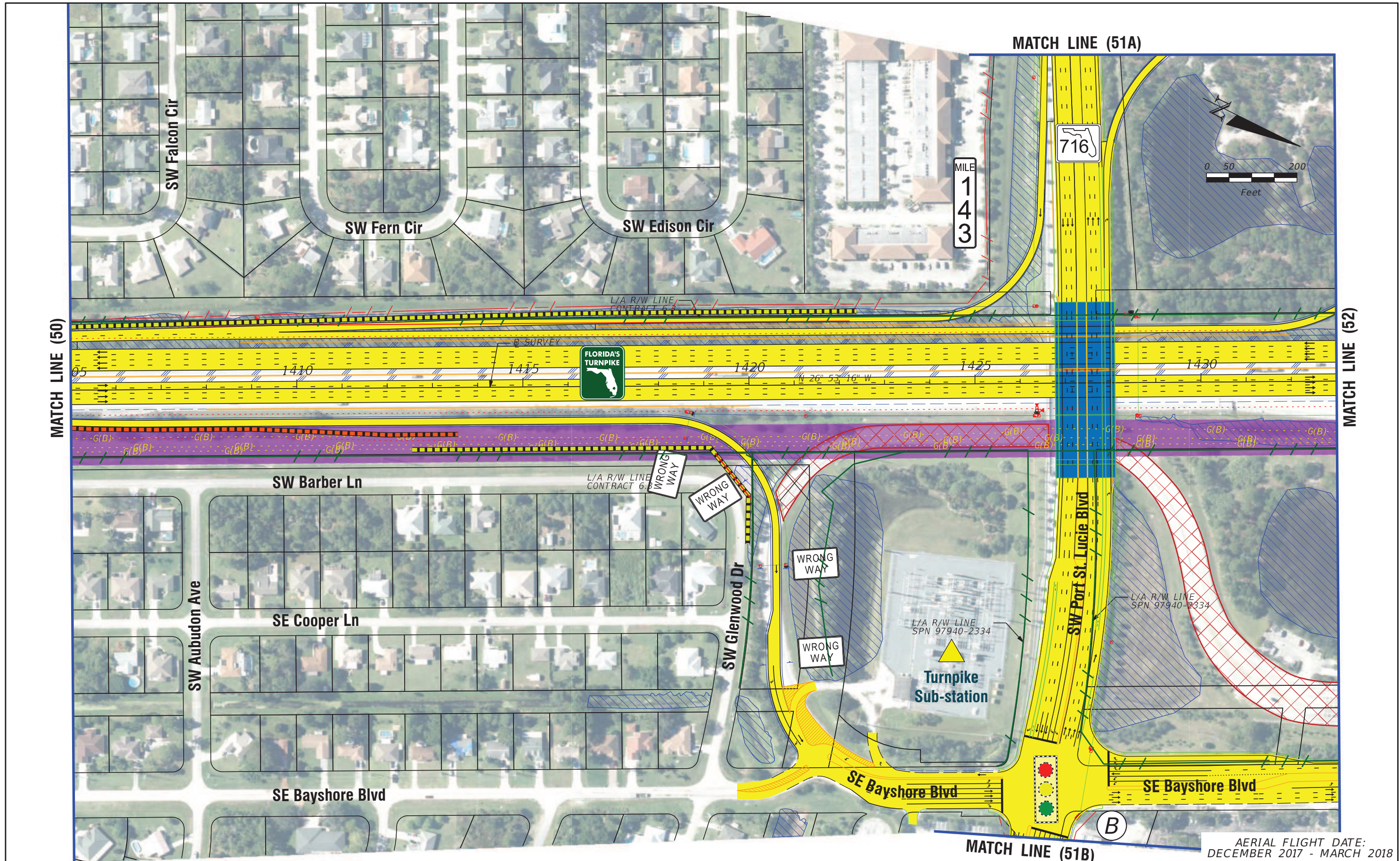
H. W. LOCHNER, INC.
 4350 W. CYPRESS ST., SUITE 800
 TAMPA, FLORIDA 33607
 FBPR CERTIFICATE OF AUTH. #894

FLORIDA'S TURNPIKE (SR 91) WIDENING
 FROM JUPITER (INDIANTOWN ROAD/SR 706)
 TO FT. PIERCE (OKEECHOBEE ROAD/SR 70)
 PROJECT DEVELOPMENT AND ENVIRONMENT (PD&E) STUDY
 FINANCIAL PROJECT IDENTIFICATION (FPID) NUMBER: 423374-1

**FL TPK PD&E WIDENING
 PREFERRED ALTERNATIVE
 CONCEPT PLAN**

AERIAL FLIGHT DATE:
 DECEMBER 2017 - MARCH 2018

SHEET NO.
 50



LEGEND	—	PROPERTY LINES	—	PROPOSED ROW NOISE BARRIER	—	EXISTING BRIDGE	—	PROPOSED ITS
	—	TRAFFIC BARRIER WALL	—	PROPOSED SHOULDER NOISE BARRIER	—	OTHER PROJECTS (BRIDGE)	—	POTENTIAL NEW TRAFFIC SIGNAL
	—	EXISTING ROW LINE	—	PAVEMENT REMOVAL	—	OTHER PROJECTS (ROADS)	—	EXISTING TRAFFIC SIGNAL
	—	EXISTING LIMITED ACCESS ROW LINE	—	WETLANDS/OTHER SURFACE WATERS	—	FLORIDA GAS TRANSMISSION (FGT) SPECIFIED WIDTH	—	TOLL GANTRY
—	POTENTIAL ROW LINE	—	PROPOSED ROADWAY	—	POTENTIAL BUSINESS RELOCATION	—	POTENTIAL MEDIUM/HIGH CONTAMINATION SITES	
—	POTENTIAL LIMITED ACCESS ROW LINE	—	PROPOSED BRIDGE	—	POTENTIAL RESIDENTIAL RELOCATION	—		
—	RAILROAD							

NOTE: ROW = RIGHT OF WAY

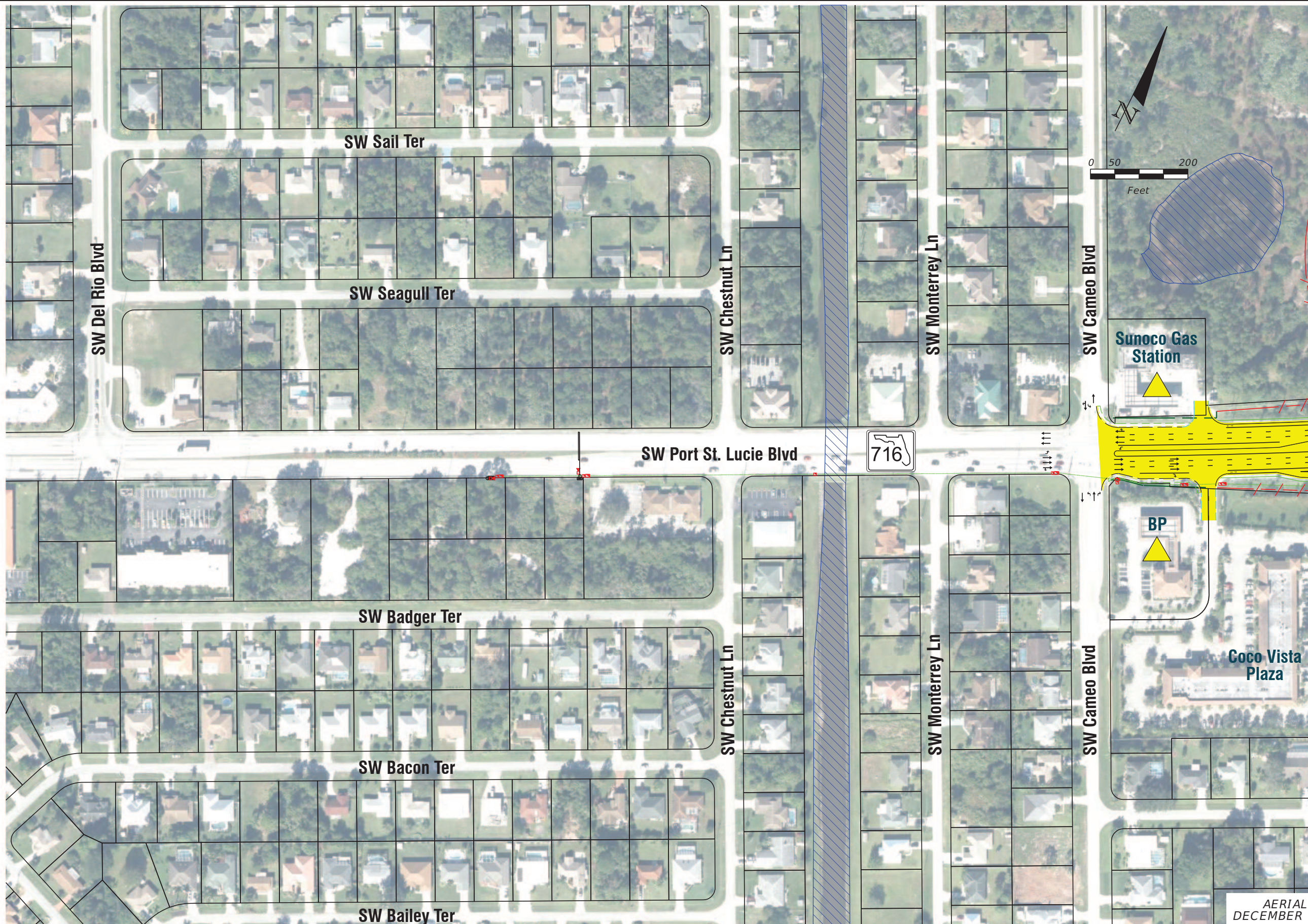
H. W. LOCHNER, INC.
 4350 W. CYPRESS ST., SUITE 800
 TAMPA, FLORIDA 33607
 FBPR CERTIFICATE OF AUTH. #894

FLORIDA'S TURNPIKE (SR 91) WIDENING
 FROM JUPITER (INDIANTOWN ROAD/SR 706)
 TO FT. PIERCE (OKEECHOBEE ROAD/SR 70)
 PROJECT DEVELOPMENT AND ENVIRONMENT (PD&E) STUDY
 FINANCIAL PROJECT IDENTIFICATION (FPID) NUMBER: 423374-1

**FL TPK PD&E WIDENING
 PREFERRED ALTERNATIVE
 CONCEPT PLAN**

SHEET NO.
51

AERIAL FLIGHT DATE:
 DECEMBER 2017 - MARCH 2018



MATCH LINE (51)

AERIAL FLIGHT DATE:
DECEMBER 2017 - MARCH 2018

LEGEND	—	PROPERTY LINES	—	PROPOSED ITS
	—	TRAFFIC BARRIER WALL	—	POTENTIAL NEW TRAFFIC SIGNAL
	—	EXISTING ROW LINE	—	EXISTING TRAFFIC SIGNAL
	—	EXISTING LIMITED ACCESS ROW LINE	—	TOLL GANTRY
—	POTENTIAL ROW LINE	—	—	POTENTIAL MEDIUM/HIGH CONTAMINATION SITES
—	POTENTIAL LIMITED ACCESS ROW LINE	—	—	
—	RAILROAD	—	—	

—	PROPOSED ROW NOISE BARRIER	—	EXISTING BRIDGE	NOTE: ROW = RIGHT OF WAY
—	PROPOSED SHOULDER NOISE BARRIER	—	OTHER PROJECTS (BRIDGE)	
—	PAVEMENT REMOVAL	—	OTHER PROJECTS (ROADS)	
—	WETLANDS/OTHER SURFACE WATERS	—	FLORIDA GAS TRANSMISSION (FGT) SPECIFIED WIDTH	
—	PROPOSED ROADWAY	—	POTENTIAL BUSINESS RELOCATION	
—	PROPOSED BRIDGE	—	POTENTIAL RESIDENTIAL RELOCATION	

H. W. LOCHNER, INC.
4350 W. CYPRESS ST., SUITE 800
TAMPA, FLORIDA 33607
FBPR CERTIFICATE OF AUTH. #894

FLORIDA'S TURNPIKE (SR 91) WIDENING
FROM JUPITER (INDIANTOWN ROAD/SR 706)
TO FT. PIERCE (OKEECHOBEE ROAD/SR 70)
PROJECT DEVELOPMENT AND ENVIRONMENT (PD&E) STUDY
FINANCIAL PROJECT IDENTIFICATION (FPID) NUMBER: 423374-1

**FL TPK PD&E WIDENING
PREFERRED ALTERNATIVE
CONCEPT PLAN**

SHEET NO.
51A



AERIAL FLIGHT DATE:
DECEMBER 2017 - MARCH 2018

LEGEND	—	PROPERTY LINES	—	PROPOSED ITS
	—	TRAFFIC BARRIER WALL	—	POTENTIAL NEW TRAFFIC SIGNAL
	—	EXISTING ROW LINE	—	EXISTING TRAFFIC SIGNAL
	—	EXISTING LIMITED ACCESS ROW LINE	—	TOLL GANTRY
—	POTENTIAL ROW LINE	—	—	POTENTIAL MEDIUM/HIGH CONTAMINATION SITES
—	POTENTIAL LIMITED ACCESS ROW LINE	—	—	
—	RAILROAD	—	—	

—	PROPOSED ROW NOISE BARRIER	—	EXISTING BRIDGE
—	PROPOSED SHOULDER NOISE BARRIER	—	OTHER PROJECTS (BRIDGE)
—	PAVEMENT REMOVAL	—	OTHER PROJECTS (ROADS)
—	WETLANDS/OTHER SURFACE WATERS	—	FLORIDA GAS TRANSMISSION (FGT) SPECIFIED WIDTH
—	PROPOSED ROADWAY	—	POTENTIAL BUSINESS RELOCATION
—	PROPOSED BRIDGE	—	POTENTIAL RESIDENTIAL RELOCATION

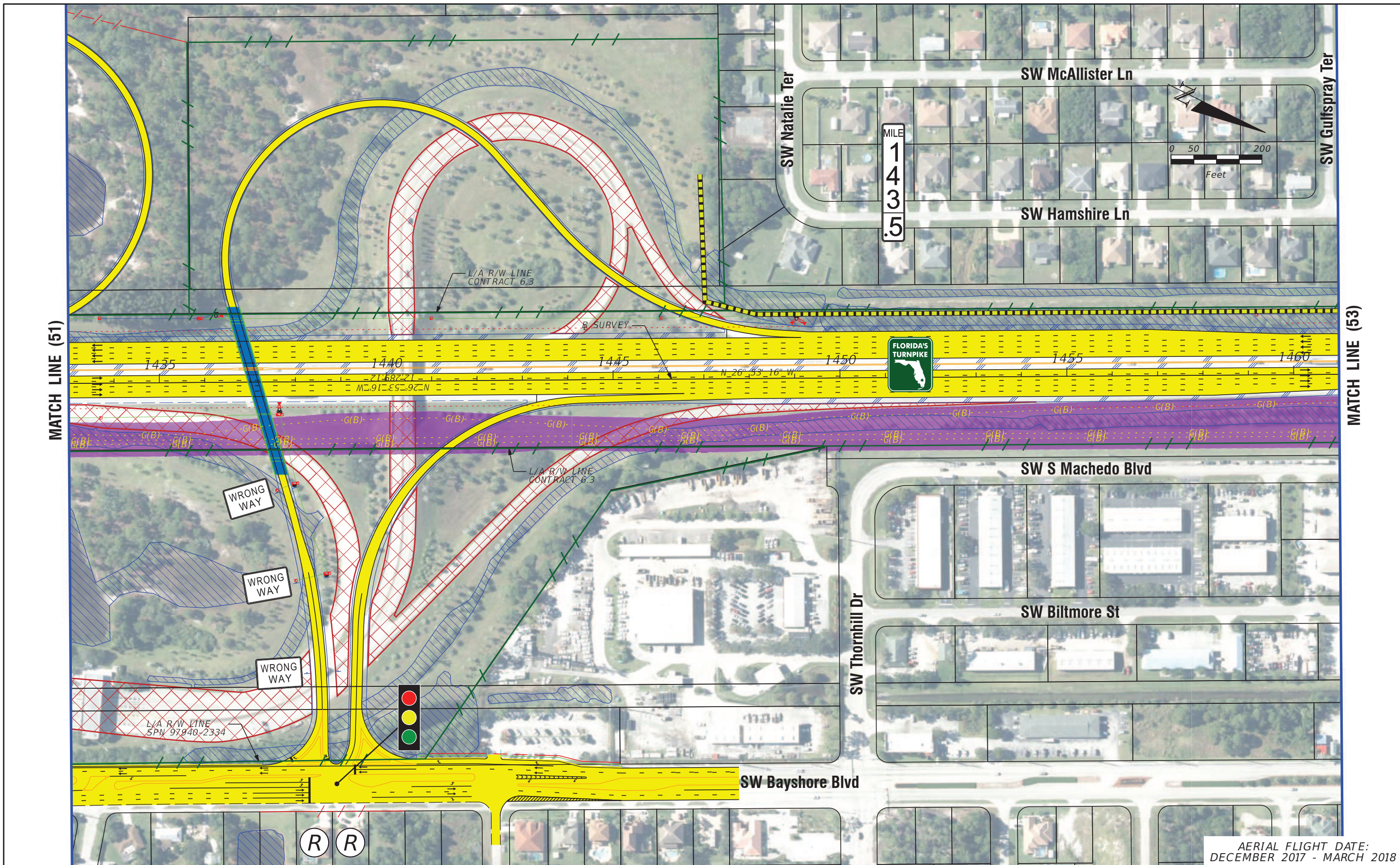
NOTE: ROW = RIGHT OF WAY

H. W. LOCHNER, INC.
4350 W. CYPRESS ST., SUITE 800
TAMPA, FLORIDA 33607
FBPR CERTIFICATE OF AUTH. #894

FLORIDA'S TURNPIKE (SR 91) WIDENING
FROM JUPITER (INDIANTOWN ROAD/SR 706)
TO FT. PIERCE (OKEECHOBEE ROAD/SR 70)
PROJECT DEVELOPMENT AND ENVIRONMENT (PD&E) STUDY
FINANCIAL PROJECT IDENTIFICATION (FPID) NUMBER: 423374-1

**FL TPK PD&E WIDENING
PREFERRED ALTERNATIVE
CONCEPT PLAN**

SHEET NO.
51B



LEGEND	—	PROPERTY LINES	—	PROPOSED ROW NOISE BARRIER	—	EXISTING BRIDGE	—	PROPOSED ITS
	—	TRAFFIC BARRIER WALL	—	PROPOSED SHOULDER NOISE BARRIER	—	OTHER PROJECTS (BRIDGE)	—	POTENTIAL NEW TRAFFIC SIGNAL
	—	EXISTING ROW LINE	—	PAVEMENT REMOVAL	—	OTHER PROJECTS (ROADS)	—	EXISTING TRAFFIC SIGNAL
	—	EXISTING LIMITED ACCESS ROW LINE	—	WETLANDS/OTHER SURFACE WATERS	—	FLORIDA GAS TRANSMISSION (FGT) SPECIFIED WIDTH	—	TOLL GANTRY
—	POTENTIAL ROW LINE	—	PROPOSED ROADWAY	—	POTENTIAL BUSINESS RELOCATION	—	POTENTIAL MEDIUM/HIGH CONTAMINATION SITES	
—	POTENTIAL LIMITED ACCESS ROW LINE	—	PROPOSED BRIDGE	—	POTENTIAL RESIDENTIAL RELOCATION	—		
—	RAILROAD							

NOTE: ROW = RIGHT OF WAY

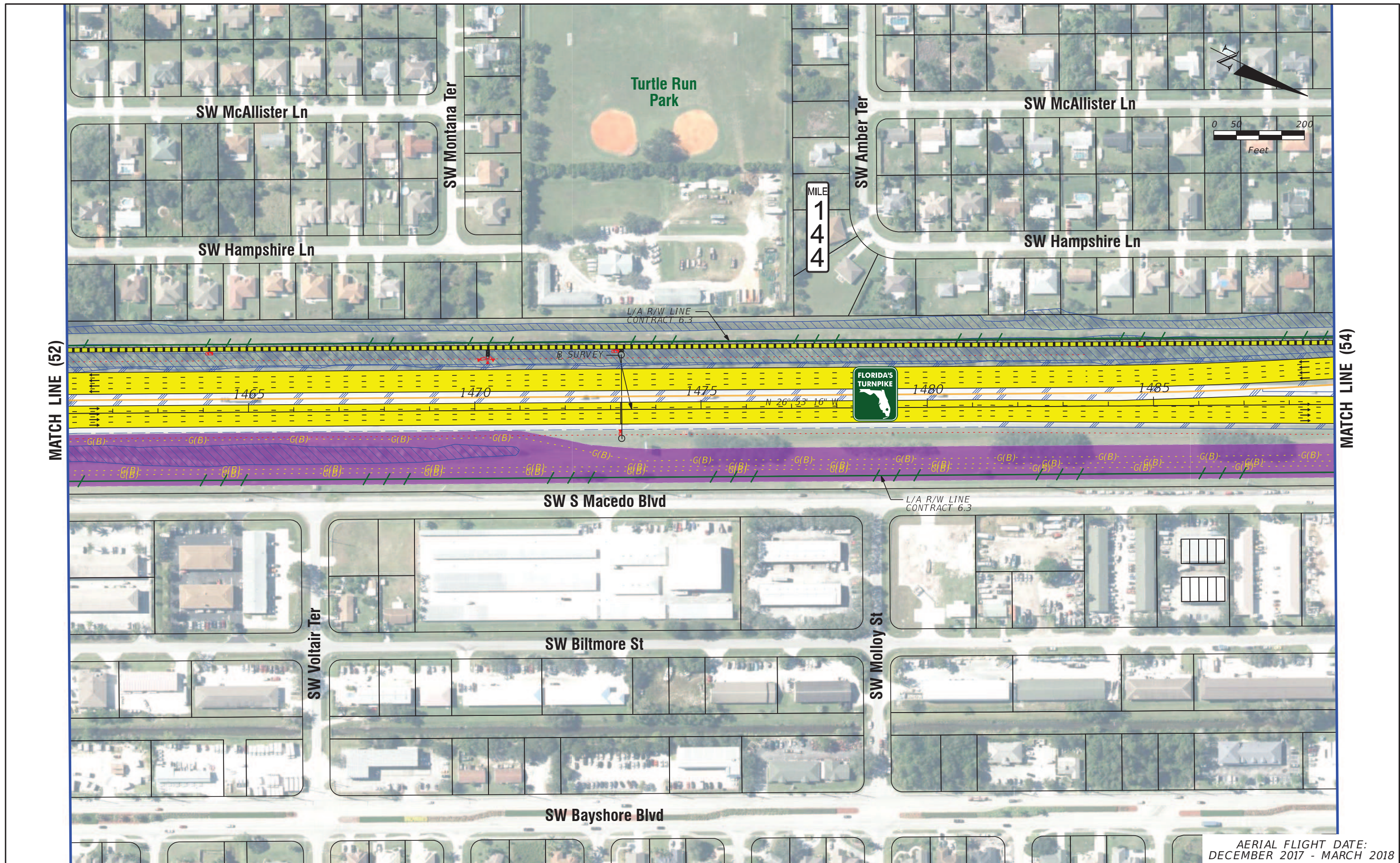
H. W. LOCHNER, INC.
 4350 W. CYPRESS ST., SUITE 800
 TAMPA, FLORIDA 33607
 FBPR CERTIFICATE OF AUTH. #894

FLORIDA'S TURNPIKE (SR 91) WIDENING
 FROM JUPITER (INDIANTOWN ROAD/SR 706)
 TO FT. PIERCE (OKEECHOBEE ROAD/SR 70)
 PROJECT DEVELOPMENT AND ENVIRONMENT (PD&E) STUDY
 FINANCIAL PROJECT IDENTIFICATION (FPID) NUMBER: 423374-1

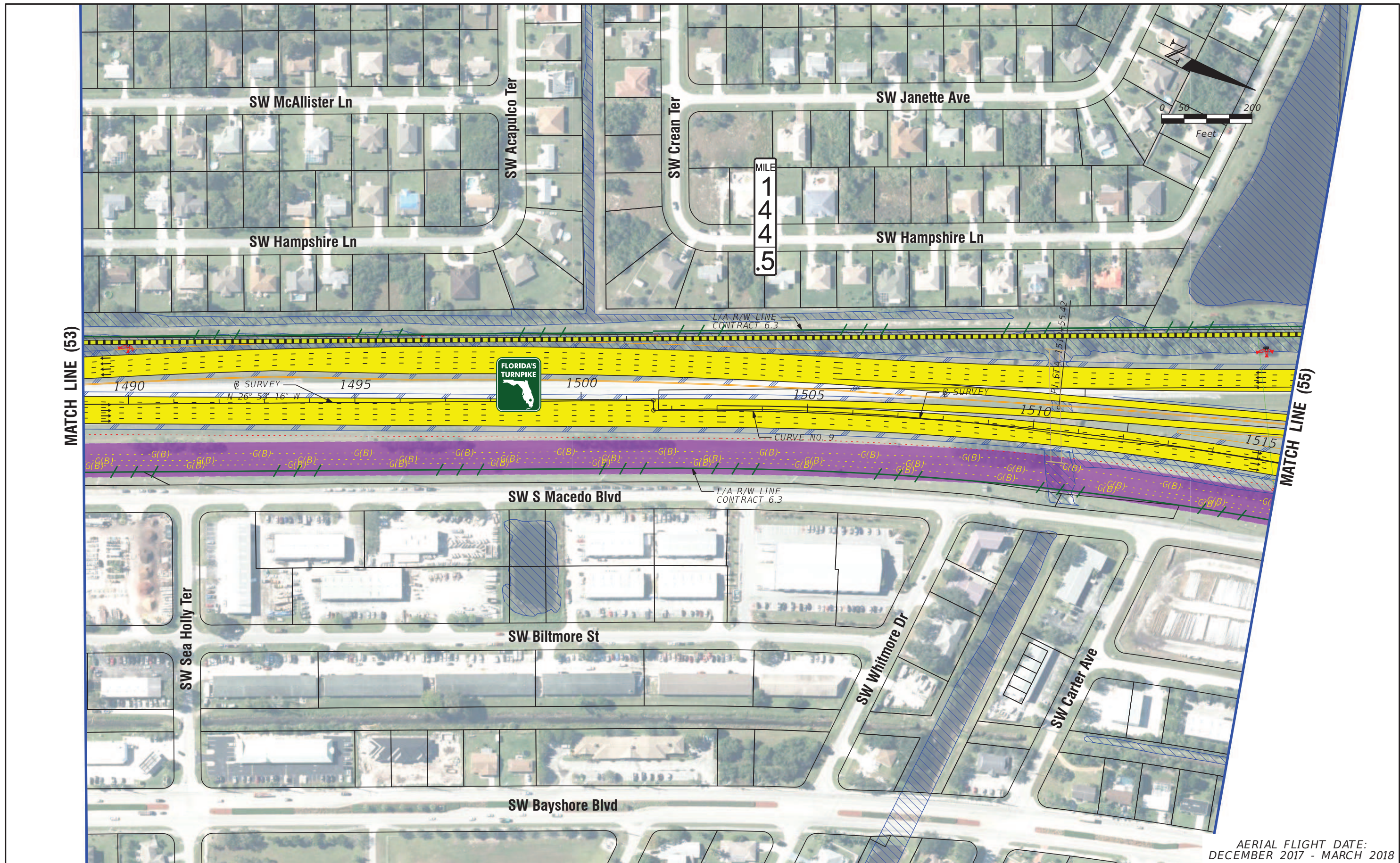
**FL TPK PD&E WIDENING
 PREFERRED ALTERNATIVE
 CONCEPT PLAN**

SHEET NO.
 52

AERIAL FLIGHT DATE:
 DECEMBER 2017 - MARCH 2018



LEGEND — PROPERTY LINES — TRAFFIC BARRIER WALL - - - EXISTING ROW LINE - - - EXISTING LIMITED ACCESS ROW LINE - - - POTENTIAL ROW LINE - - - POTENTIAL LIMITED ACCESS ROW LINE - - - RAILROAD [Yellow dashed] PROPOSED ROW NOISE BARRIER [Orange dashed] PROPOSED SHOULDER NOISE BARRIER [Red X] PAVEMENT REMOVAL [Blue wavy] WETLANDS/OTHER SURFACE WATERS [Yellow] PROPOSED ROADWAY [Blue] PROPOSED BRIDGE [Orange] EXISTING BRIDGE [Brown] OTHER PROJECTS (BRIDGE) [Brown] OTHER PROJECTS (ROADS) [Purple] FLORIDA GAS TRANSMISSION (FGT) SPECIFIED WIDTH (B) POTENTIAL BUSINESS RELOCATION (R) POTENTIAL RESIDENTIAL RELOCATION [Green flag] PROPOSED ITS [Traffic light] POTENTIAL NEW TRAFFIC SIGNAL [Traffic light] EXISTING TRAFFIC SIGNAL [Toll gantry] TOLL GANTRY [Yellow triangle] POTENTIAL MEDIUM/HIGH CONTAMINATION SITES	NOTE: ROW = RIGHT OF WAY H. W. LOCHNER, INC. 4350 W. CYPRESS ST., SUITE 800 TAMPA, FLORIDA 33607 FBPR CERTIFICATE OF AUTH. #894	FLORIDA'S TURNPIKE (SR 91) WIDENING FROM JUPITER (INDIANTOWN ROAD/SR 706) TO FT. PIERCE (OKEECHOBEE ROAD/SR 70) PROJECT DEVELOPMENT AND ENVIRONMENT (PD&E) STUDY FINANCIAL PROJECT IDENTIFICATION (FPID) NUMBER: 423374-1	FL TPK PD&E WIDENING PREFERRED ALTERNATIVE CONCEPT PLAN	SHEET NO. 53
	AERIAL FLIGHT DATE: DECEMBER 2017 - MARCH 2018			



AERIAL FLIGHT DATE:
DECEMBER 2017 - MARCH 2018

LEGEND	—	PROPERTY LINES	—	PROPOSED ITS
	—	TRAFFIC BARRIER WALL	—	POTENTIAL NEW TRAFFIC SIGNAL
	—	EXISTING ROW LINE	—	EXISTING TRAFFIC SIGNAL
	—	EXISTING LIMITED ACCESS ROW LINE	—	TOLL GANTRY
—	POTENTIAL ROW LINE	—	—	POTENTIAL MEDIUM/HIGH CONTAMINATION SITES
—	POTENTIAL LIMITED ACCESS ROW LINE	—	—	
—	RAILROAD	—	—	

NOTE: ROW = RIGHT OF WAY

—	EXISTING BRIDGE
—	OTHER PROJECTS (BRIDGE)
—	OTHER PROJECTS (ROADS)
—	FLORIDA GAS TRANSMISSION (FGT) SPECIFIED WIDTH
(B)	POTENTIAL BUSINESS RELOCATION
(R)	POTENTIAL RESIDENTIAL RELOCATION

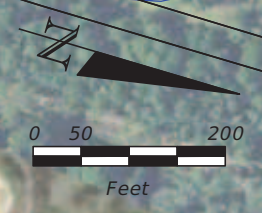
H. W. LOCHNER, INC.
4350 W. CYPRESS ST., SUITE 800
TAMPA, FLORIDA 33607
FBPR CERTIFICATE OF AUTH. #894

FLORIDA'S TURNPIKE (SR 91) WIDENING
FROM JUPITER (INDIANTOWN ROAD/SR 706)
TO FT. PIERCE (OKEECHOBEE ROAD/SR 70)
PROJECT DEVELOPMENT AND ENVIRONMENT (PD&E) STUDY
FINANCIAL PROJECT IDENTIFICATION (FPID) NUMBER: 423374-1

**FL TPK PD&E WIDENING
PREFERRED ALTERNATIVE
CONCEPT PLAN**

SHEET NO.
54

MATCH LINE (55A)



MILE 145

FUTURE MULTI-USE TRAIL

L/A R/W LINE CONTRACT 6.3

Crosstown Pkwy



Ft. Pierce Service Plaza

Ft. Pierce Service Plaza

PROPOSED TOLL GANTRY



MATCH LINE (54)

MATCH LINE (56)

CURVE NO. 9

1520

1525

1530

Ⓟ SURVEY

1535

1540

SW S Macedo Blvd

SW Grove Ave

SW Biltmore St

SW Eyerly Ave

L/A R/W LINE CONTRACT 6.3

AERIAL FLIGHT DATE: DECEMBER 2017 - MARCH 2018

LEGEND	—	PROPERTY LINES	—	PROPOSED ITS
	—	TRAFFIC BARRIER WALL	—	POTENTIAL NEW TRAFFIC SIGNAL
	—	EXISTING ROW LINE	—	EXISTING TRAFFIC SIGNAL
	—	EXISTING LIMITED ACCESS ROW LINE	—	TOLL GANTRY
—	POTENTIAL ROW LINE	—	POTENTIAL MEDIUM/HIGH CONTAMINATION SITES	
—	POTENTIAL LIMITED ACCESS ROW LINE	—		
—	RAILROAD			

NOTE: ROW = RIGHT OF WAY

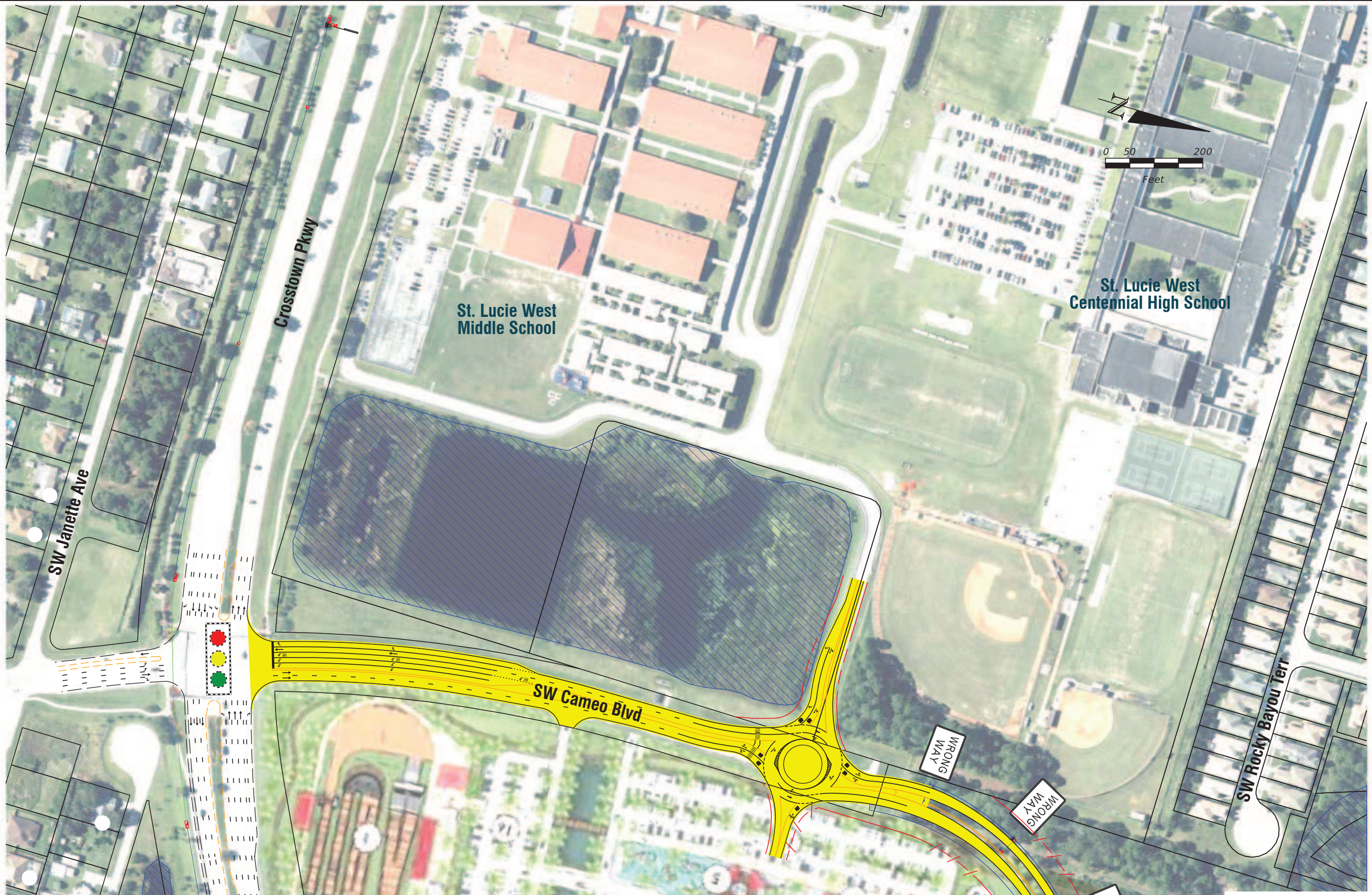
—	PROPOSED ROW NOISE BARRIER	—	EXISTING BRIDGE
—	PROPOSED SHOULDER NOISE BARRIER	—	OTHER PROJECTS (BRIDGE)
—	PAVEMENT REMOVAL	—	OTHER PROJECTS (ROADS)
—	WETLANDS/OTHER SURFACE WATERS	—	FLORIDA GAS TRANSMISSION (FGT) SPECIFIED WIDTH
—	PROPOSED ROADWAY	—	POTENTIAL BUSINESS RELOCATION
—	PROPOSED BRIDGE	—	POTENTIAL RESIDENTIAL RELOCATION

H. W. LOCHNER, INC.
 4350 W. CYPRESS ST., SUITE 800
 TAMPA, FLORIDA 33607
 FBPR CERTIFICATE OF AUTH. #894

FLORIDA'S TURNPIKE (SR 91) WIDENING
 FROM JUPITER (INDIANTOWN ROAD/SR 706)
 TO FT. PIERCE (OKEECHOBEE ROAD/SR 70)
 PROJECT DEVELOPMENT AND ENVIRONMENT (PD&E) STUDY
 FINANCIAL PROJECT IDENTIFICATION (FPID) NUMBER: 423374-1

**FL TPK PD&E WIDENING
 PREFERRED ALTERNATIVE
 CONCEPT PLAN**

SHEET NO.
 55



MATCH LINE (55)

AERIAL FLIGHT DATE:
DECEMBER 2017 - MARCH 2018

LEGEND	—	PROPERTY LINES	—	PROPOSED ITS
	—	TRAFFIC BARRIER WALL	—	POTENTIAL NEW TRAFFIC SIGNAL
	—	EXISTING ROW LINE	—	EXISTING TRAFFIC SIGNAL
	—	EXISTING LIMITED ACCESS ROW LINE	—	TOLL GANTRY
—	POTENTIAL ROW LINE	—	—	POTENTIAL MEDIUM/HIGH CONTAMINATION SITES
—	POTENTIAL LIMITED ACCESS ROW LINE	—	—	
—	RAILROAD	—	—	

NOTE: ROW = RIGHT OF WAY

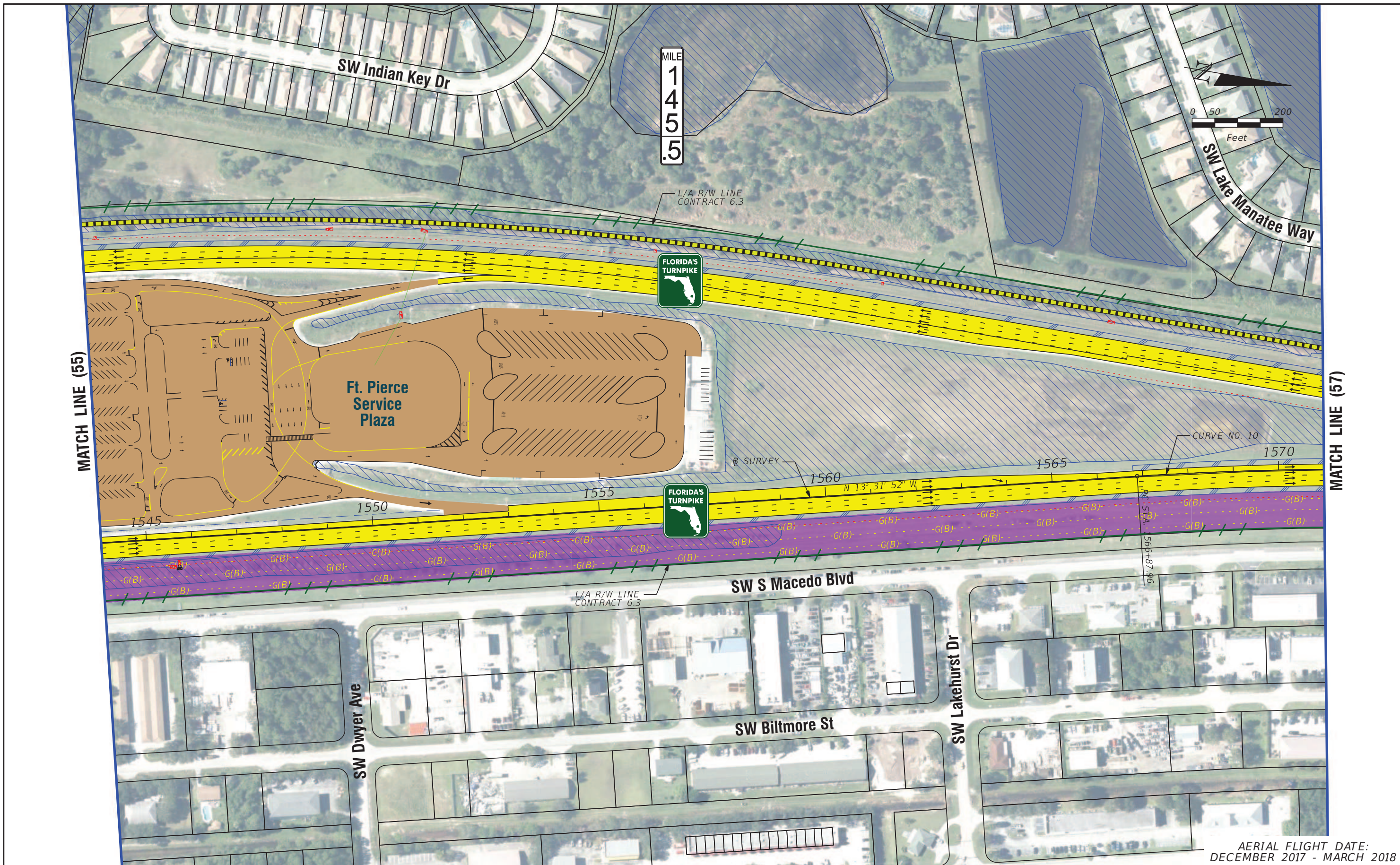
—	EXISTING BRIDGE
—	OTHER PROJECTS (BRIDGE)
—	OTHER PROJECTS (ROADS)
—	FLORIDA GAS TRANSMISSION (FGT) SPECIFIED WIDTH
—	POTENTIAL BUSINESS RELOCATION
—	POTENTIAL RESIDENTIAL RELOCATION

H. W. LOCHNER, INC.
4350 W. CYPRESS ST., SUITE 800
TAMPA, FLORIDA 33607
FBPR CERTIFICATE OF AUTH. #894

FLORIDA'S TURNPIKE (SR 91) WIDENING
FROM JUPITER (INDIANTOWN ROAD/SR 706)
TO FT. PIERCE (OKEECHOBEE ROAD/SR 70)
PROJECT DEVELOPMENT AND ENVIRONMENT (PD&E) STUDY
FINANCIAL PROJECT IDENTIFICATION (FPID) NUMBER: 423374-1

**FL TPK PD&E WIDENING
PREFERRED ALTERNATIVE
CONCEPT PLAN**

SHEET NO.
55A



AERIAL FLIGHT DATE:
DECEMBER 2017 - MARCH 2018

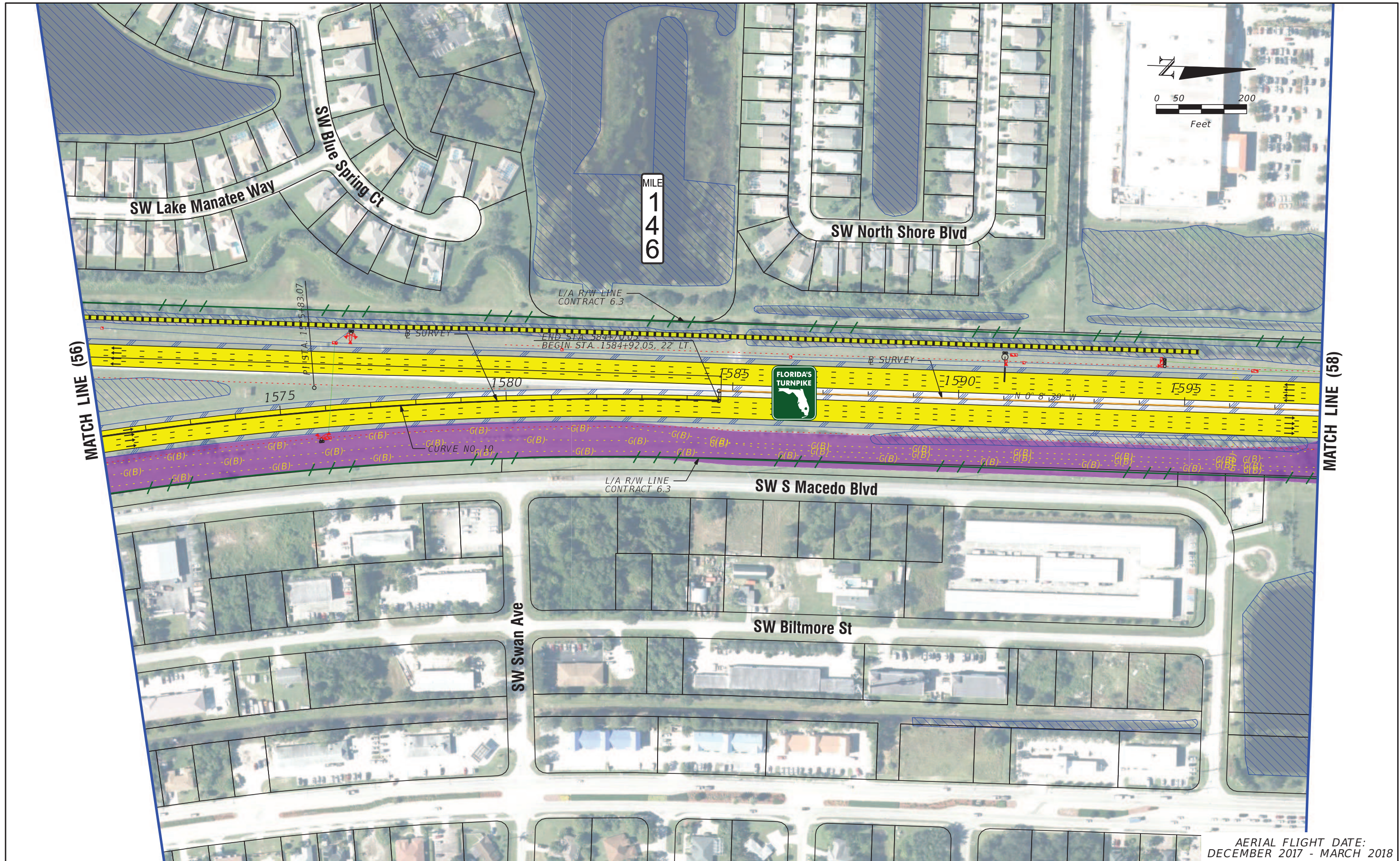
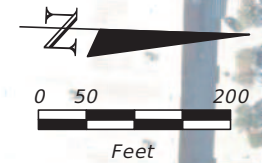
LEGEND		NOTE: ROW = RIGHT OF WAY	
—	PROPERTY LINES	—	PROPOSED ITS
—	TRAFFIC BARRIER WALL	—	POTENTIAL NEW TRAFFIC SIGNAL
—	EXISTING ROW LINE	—	EXISTING TRAFFIC SIGNAL
—	EXISTING LIMITED ACCESS ROW LINE	—	TOLL GANTRY
—	POTENTIAL ROW LINE	—	POTENTIAL MEDIUM/HIGH CONTAMINATION SITES
—	POTENTIAL LIMITED ACCESS ROW LINE	—	
—	RAILROAD	—	
—	PROPOSED ROW NOISE BARRIER	—	
—	PROPOSED SHOULDER NOISE BARRIER	—	
—	PAVEMENT REMOVAL	—	
—	WETLANDS/OTHER SURFACE WATERS	—	
—	PROPOSED ROADWAY	—	
—	PROPOSED BRIDGE	—	
—	EXISTING BRIDGE	—	
—	OTHER PROJECTS (BRIDGE)	—	
—	OTHER PROJECTS (ROADS)	—	
—	FLORIDA GAS TRANSMISSION (FGT) SPECIFIED WIDTH	—	
—	POTENTIAL BUSINESS RELOCATION	—	
—	POTENTIAL RESIDENTIAL RELOCATION	—	

H. W. LOCHNER, INC.
4350 W. CYPRESS ST., SUITE 800
TAMPA, FLORIDA 33607
FBPR CERTIFICATE OF AUTH. #894

FLORIDA'S TURNPIKE (SR 91) WIDENING
FROM JUPITER (INDIANTOWN ROAD/SR 706)
TO FT. PIERCE (OKEECHOBEE ROAD/SR 70)
PROJECT DEVELOPMENT AND ENVIRONMENT (PD&E) STUDY
FINANCIAL PROJECT IDENTIFICATION (FPID) NUMBER: 423374-1

**FL TPK PD&E WIDENING
PREFERRED ALTERNATIVE
CONCEPT PLAN**

SHEET NO.
56



AERIAL FLIGHT DATE:
DECEMBER 2017 - MARCH 2018

LEGEND	—	PROPERTY LINES	—	PROPOSED ITS
	—	TRAFFIC BARRIER WALL	—	POTENTIAL NEW TRAFFIC SIGNAL
	—	EXISTING ROW LINE	—	EXISTING TRAFFIC SIGNAL
	—	EXISTING LIMITED ACCESS ROW LINE	—	TOLL GANTRY
—	POTENTIAL ROW LINE	—	—	POTENTIAL MEDIUM/HIGH CONTAMINATION SITES
—	POTENTIAL LIMITED ACCESS ROW LINE	—	—	
—	RAILROAD	—	—	

NOTE: ROW = RIGHT OF WAY

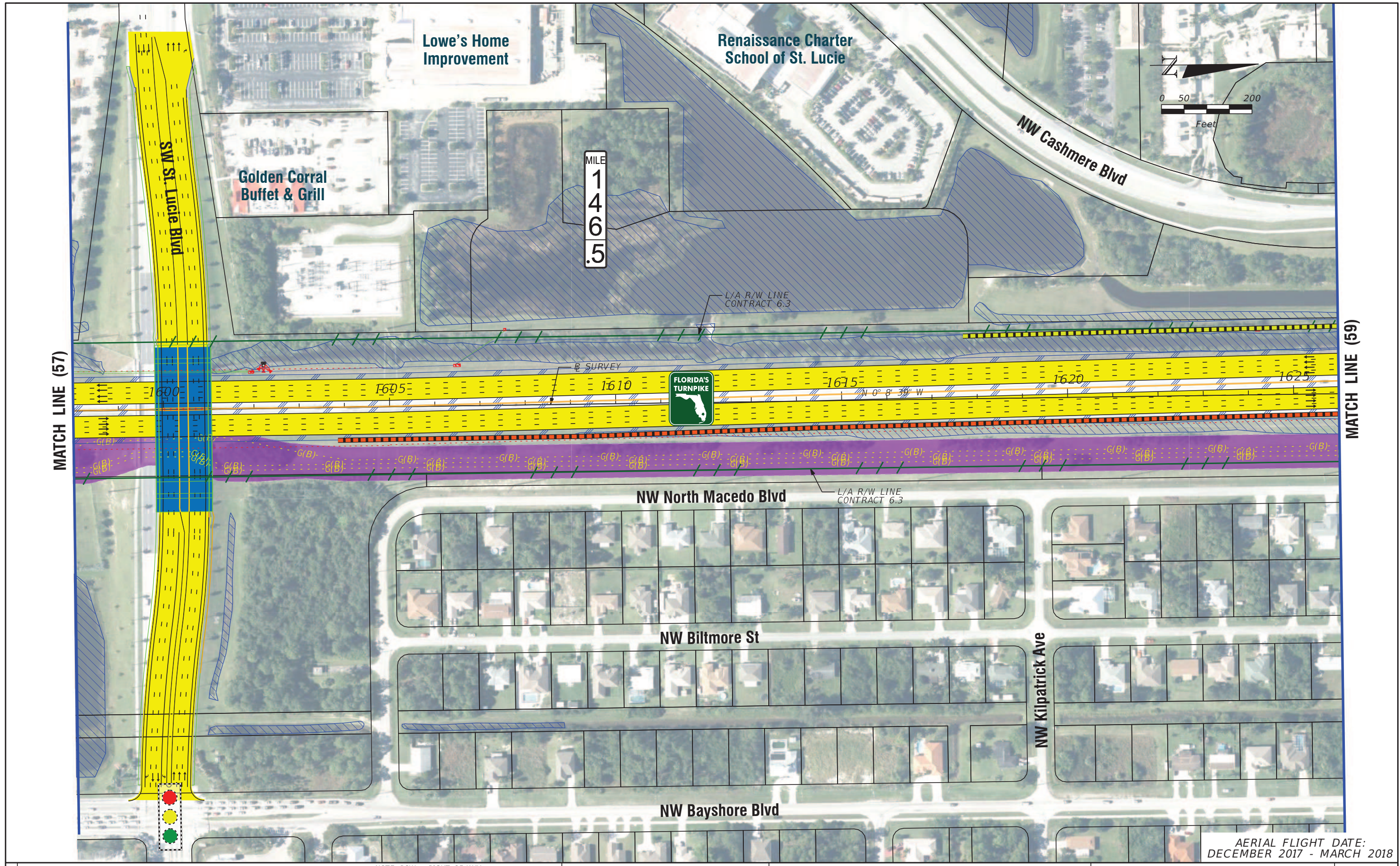
—	EXISTING BRIDGE
—	OTHER PROJECTS (BRIDGE)
—	OTHER PROJECTS (ROADS)
—	FLORIDA GAS TRANSMISSION (FGT) SPECIFIED WIDTH
(B)	POTENTIAL BUSINESS RELOCATION
(R)	POTENTIAL RESIDENTIAL RELOCATION

H. W. LOCHNER, INC.
4350 W. CYPRESS ST., SUITE 800
TAMPA, FLORIDA 33607
FBPR CERTIFICATE OF AUTH. #894

FLORIDA'S TURNPIKE (SR 91) WIDENING
FROM JUPITER (INDIANTOWN ROAD/SR 706)
TO FT. PIERCE (OKEECHOBEE ROAD/SR 70)
PROJECT DEVELOPMENT AND ENVIRONMENT (PD&E) STUDY
FINANCIAL PROJECT IDENTIFICATION (FPID) NUMBER: 423374-1

**FL TPK PD&E WIDENING
PREFERRED ALTERNATIVE
CONCEPT PLAN**

SHEET NO.
57



LEGEND	—	PROPERTY LINES	—	PROPOSED ROW NOISE BARRIER	—	EXISTING BRIDGE	NOTE: ROW = RIGHT OF WAY	—	PROPOSED ITS
	—	TRAFFIC BARRIER WALL	—	PROPOSED SHOULDER NOISE BARRIER	—	OTHER PROJECTS (BRIDGE)	—	—	POTENTIAL NEW TRAFFIC SIGNAL
	—	EXISTING ROW LINE	—	PAVEMENT REMOVAL	—	OTHER PROJECTS (ROADS)	—	—	EXISTING TRAFFIC SIGNAL
	—	EXISTING LIMITED ACCESS ROW LINE	—	WETLANDS/OTHER SURFACE WATERS	—	FLORIDA GAS TRANSMISSION (FGT) SPECIFIED WIDTH	—	—	TOLL GANTRY
—	POTENTIAL ROW LINE	—	PROPOSED ROADWAY	—	POTENTIAL BUSINESS RELOCATION	—	—	—	POTENTIAL MEDIUM/HIGH CONTAMINATION SITES
—	POTENTIAL LIMITED ACCESS ROW LINE	—	PROPOSED BRIDGE	—	POTENTIAL RESIDENTIAL RELOCATION	—	—	—	—
—	RAILROAD	—		—		—			

NOTE: ROW = RIGHT OF WAY

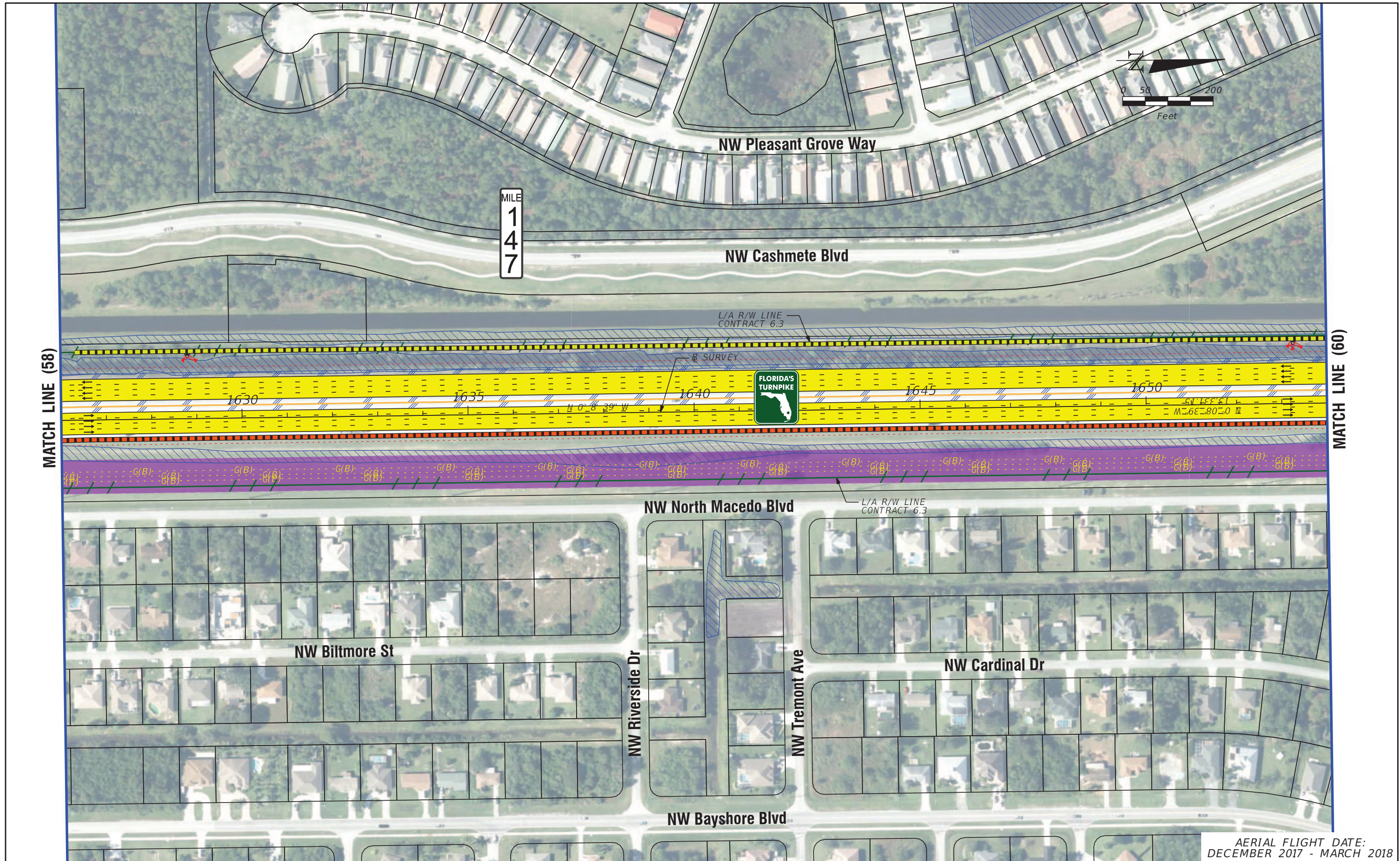
H. W. LOCHNER, INC.
 4350 W. CYPRESS ST., SUITE 800
 TAMPA, FLORIDA 33607
 FBPR CERTIFICATE OF AUTH. #894

FLORIDA'S TURNPIKE (SR 91) WIDENING
 FROM JUPITER (INDIANTOWN ROAD/SR 706)
 TO FT. PIERCE (OKEECHOBEE ROAD/SR 70)
 PROJECT DEVELOPMENT AND ENVIRONMENT (PD&E) STUDY
 FINANCIAL PROJECT IDENTIFICATION (FPID) NUMBER: 423374-1

**FL TPK PD&E WIDENING
 PREFERRED ALTERNATIVE
 CONCEPT PLAN**

SHEET NO.
 58

AERIAL FLIGHT DATE:
 DECEMBER 2017 - MARCH 2018



LEGEND		NOTE: ROW = RIGHT OF WAY	
—	PROPERTY LINES	—	PROPOSED ITS
—	TRAFFIC BARRIER WALL	—	POTENTIAL NEW TRAFFIC SIGNAL
—	EXISTING ROW LINE	—	EXISTING TRAFFIC SIGNAL
—	EXISTING LIMITED ACCESS ROW LINE	—	TOLL GANTRY
—	POTENTIAL ROW LINE	—	POTENTIAL MEDIUM/HIGH CONTAMINATION SITES
—	POTENTIAL LIMITED ACCESS ROW LINE	—	
—	RAILROAD	—	
—	PROPOSED ROW NOISE BARRIER	—	
—	PROPOSED SHOULDER NOISE BARRIER	—	
—	PAVEMENT REMOVAL	—	
—	WETLANDS/OTHER SURFACE WATERS	—	
—	PROPOSED ROADWAY	—	
—	PROPOSED BRIDGE	—	
—	EXISTING BRIDGE	—	
—	OTHER PROJECTS (BRIDGE)	—	
—	OTHER PROJECTS (ROADS)	—	
—	FLORIDA GAS TRANSMISSION (FGT) SPECIFIED WIDTH	—	
—	POTENTIAL BUSINESS RELOCATION	—	
—	POTENTIAL RESIDENTIAL RELOCATION	—	

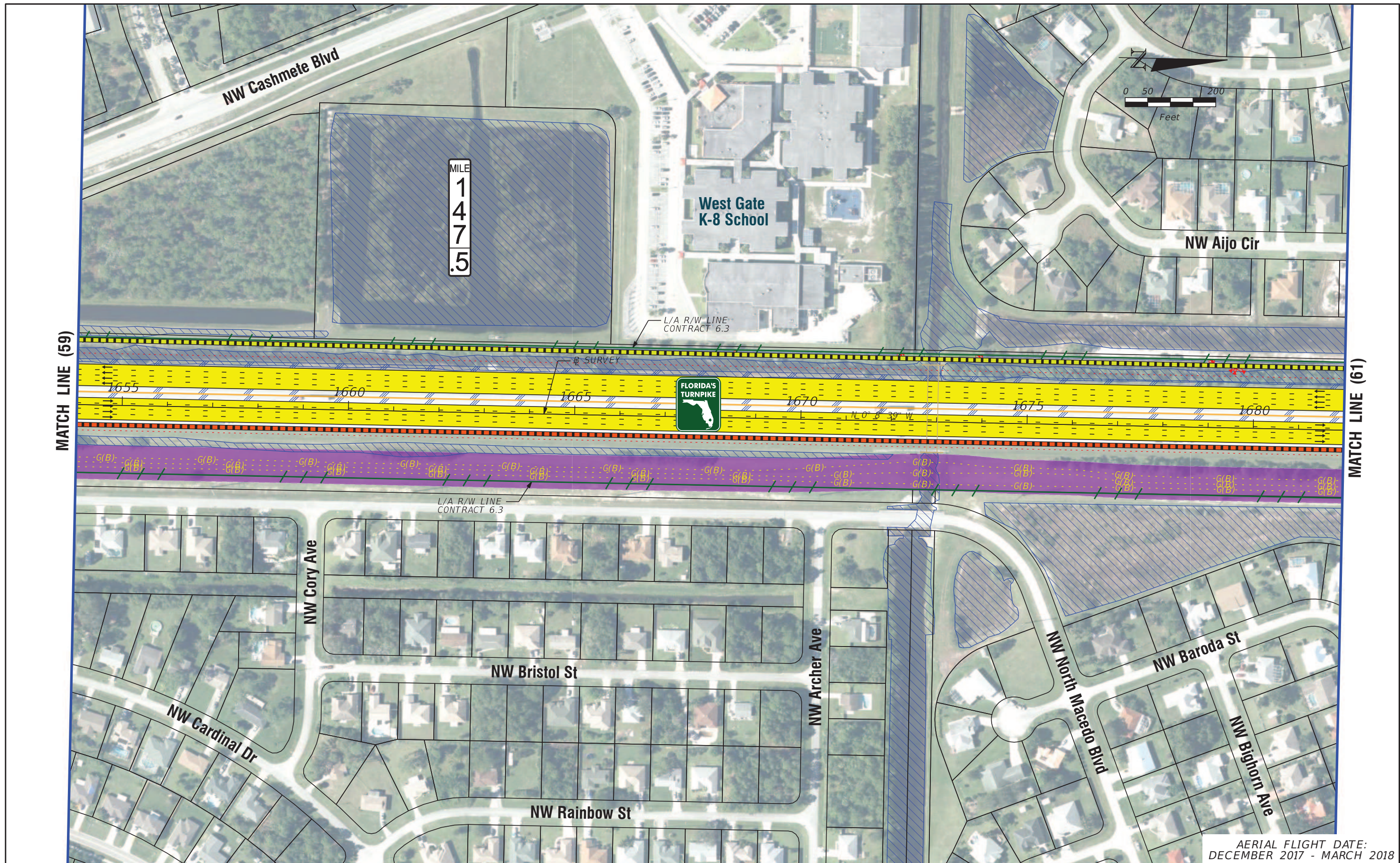
H. W. LOCHNER, INC.
 4350 W. CYPRESS ST., SUITE 800
 TAMPA, FLORIDA 33607
 FBPR CERTIFICATE OF AUTH. #894

FLORIDA'S TURNPIKE (SR 91) WIDENING
 FROM JUPITER (INDIANTOWN ROAD/SR 706)
 TO FT. PIERCE (OKEECHOBEE ROAD/SR 70)
 PROJECT DEVELOPMENT AND ENVIRONMENT (PD&E) STUDY
 FINANCIAL PROJECT IDENTIFICATION (FPID) NUMBER: 423374-1

**FL TPK PD&E WIDENING
 PREFERRED ALTERNATIVE
 CONCEPT PLAN**

SHEET NO.
 59

AERIAL FLIGHT DATE:
 DECEMBER 2017 - MARCH 2018



LEGEND	—	PROPERTY LINES	—	PROPOSED ROW NOISE BARRIER	—	EXISTING BRIDGE	—	PROPOSED ITS
	—	TRAFFIC BARRIER WALL	—	PROPOSED SHOULDER NOISE BARRIER	—	OTHER PROJECTS (BRIDGE)	—	POTENTIAL NEW TRAFFIC SIGNAL
	—	EXISTING ROW LINE	—	PAVEMENT REMOVAL	—	OTHER PROJECTS (ROADS)	—	EXISTING TRAFFIC SIGNAL
	—	EXISTING LIMITED ACCESS ROW LINE	—	WETLANDS/OTHER SURFACE WATERS	—	FLORIDA GAS TRANSMISSION (FGT) SPECIFIED WIDTH	—	TOLL GANTRY
—	POTENTIAL ROW LINE	—	PROPOSED ROADWAY	—	POTENTIAL BUSINESS RELOCATION	—	POTENTIAL MEDIUM/HIGH CONTAMINATION SITES	
—	POTENTIAL LIMITED ACCESS ROW LINE	—	PROPOSED BRIDGE	—	POTENTIAL RESIDENTIAL RELOCATION	—		
—	RAILROAD							

NOTE: ROW = RIGHT OF WAY


H. W. LOCHNER, INC.
 4350 W. CYPRESS ST., SUITE 800
 TAMPA, FLORIDA 33607
 FBPR CERTIFICATE OF AUTH. #894

FLORIDA'S TURNPIKE (SR 91) WIDENING
 FROM JUPITER (INDIANTOWN ROAD/SR 706)
 TO FT. PIERCE (OKEECHOBEE ROAD/SR 70)
 PROJECT DEVELOPMENT AND ENVIRONMENT (PD&E) STUDY
 FINANCIAL PROJECT IDENTIFICATION (FPID) NUMBER: 423374-1

**FL TPK PD&E WIDENING
 PREFERRED ALTERNATIVE
 CONCEPT PLAN**

SHEET NO.
 60

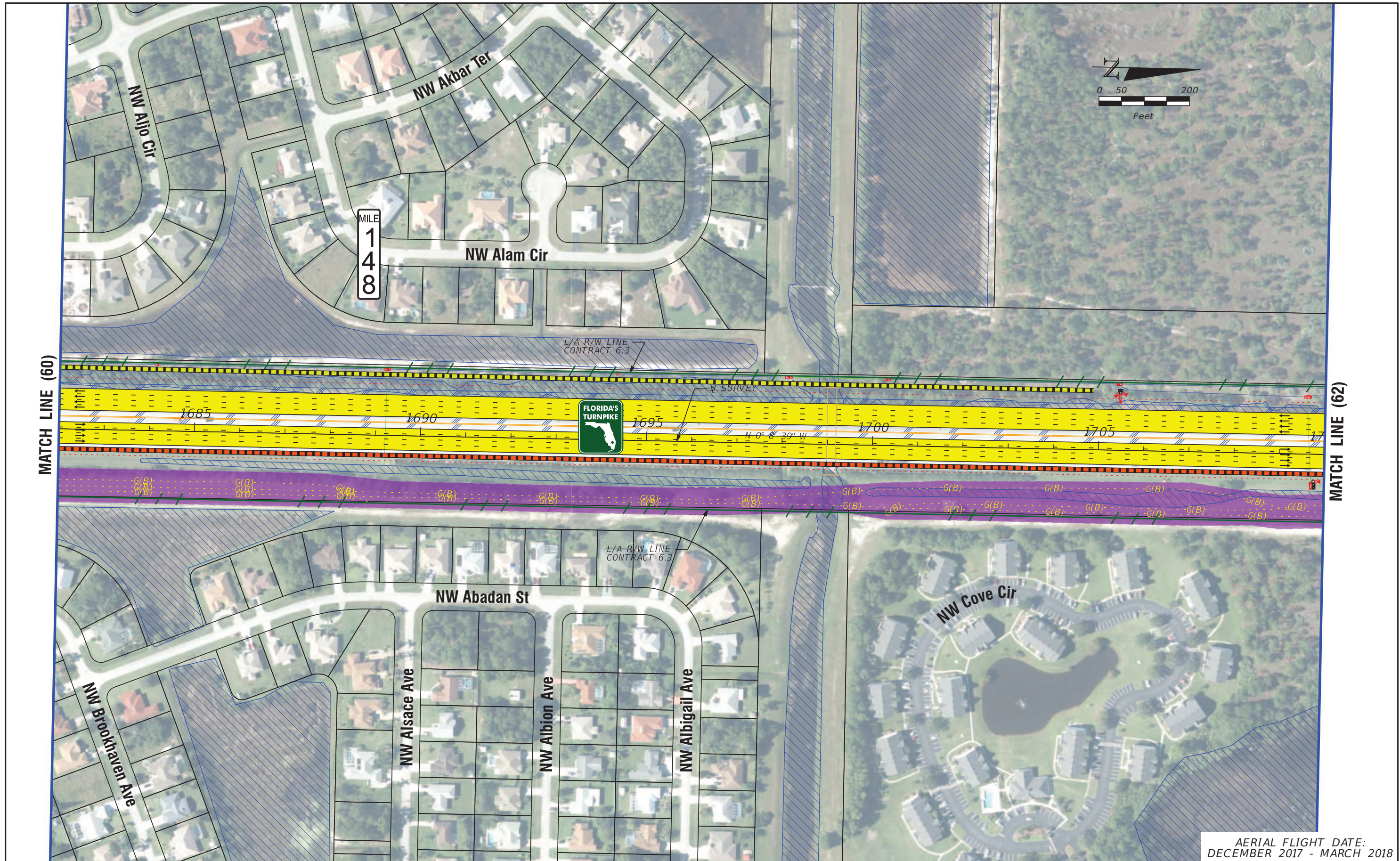
AERIAL FLIGHT DATE:
 DECEMBER 2017 - MARCH 2018



MILE
1
4
8

MATCH LINE (60)

MATCH LINE (62)



AERIAL FLIGHT DATE:
DECEMBER 2017 - MARCH 2018

LEGEND	—	PROPERTY LINES	—	PROPOSED ROW NOISE BARRIER	—	EXISTING BRIDGE	—	PROPOSED ITS
	—	TRAFFIC BARRIER WALL	—	PROPOSED SHOULDER NOISE BARRIER	—	OTHER PROJECTS (BRIDGE)	—	POTENTIAL NEW TRAFFIC SIGNAL
	—	EXISTING ROW LINE	—	PAVEMENT REMOVAL	—	OTHER PROJECTS (ROADS)	—	EXISTING TRAFFIC SIGNAL
	—	EXISTING LIMITED ACCESS ROW LINE	—	WETLANDS/OTHER SURFACE WATERS	—	FLORIDA GAS TRANSMISSION (FGT) SPECIFIED WIDTH	—	TOLL GANTRY
—	POTENTIAL ROW LINE	—	PROPOSED ROADWAY	—	POTENTIAL BUSINESS RELOCATION	—	POTENTIAL MEDIUM/HIGH CONTAMINATION SITES	
—	POTENTIAL LIMITED ACCESS ROW LINE	—	PROPOSED BRIDGE	—	POTENTIAL RESIDENTIAL RELOCATION	—		
—	RAILROAD							

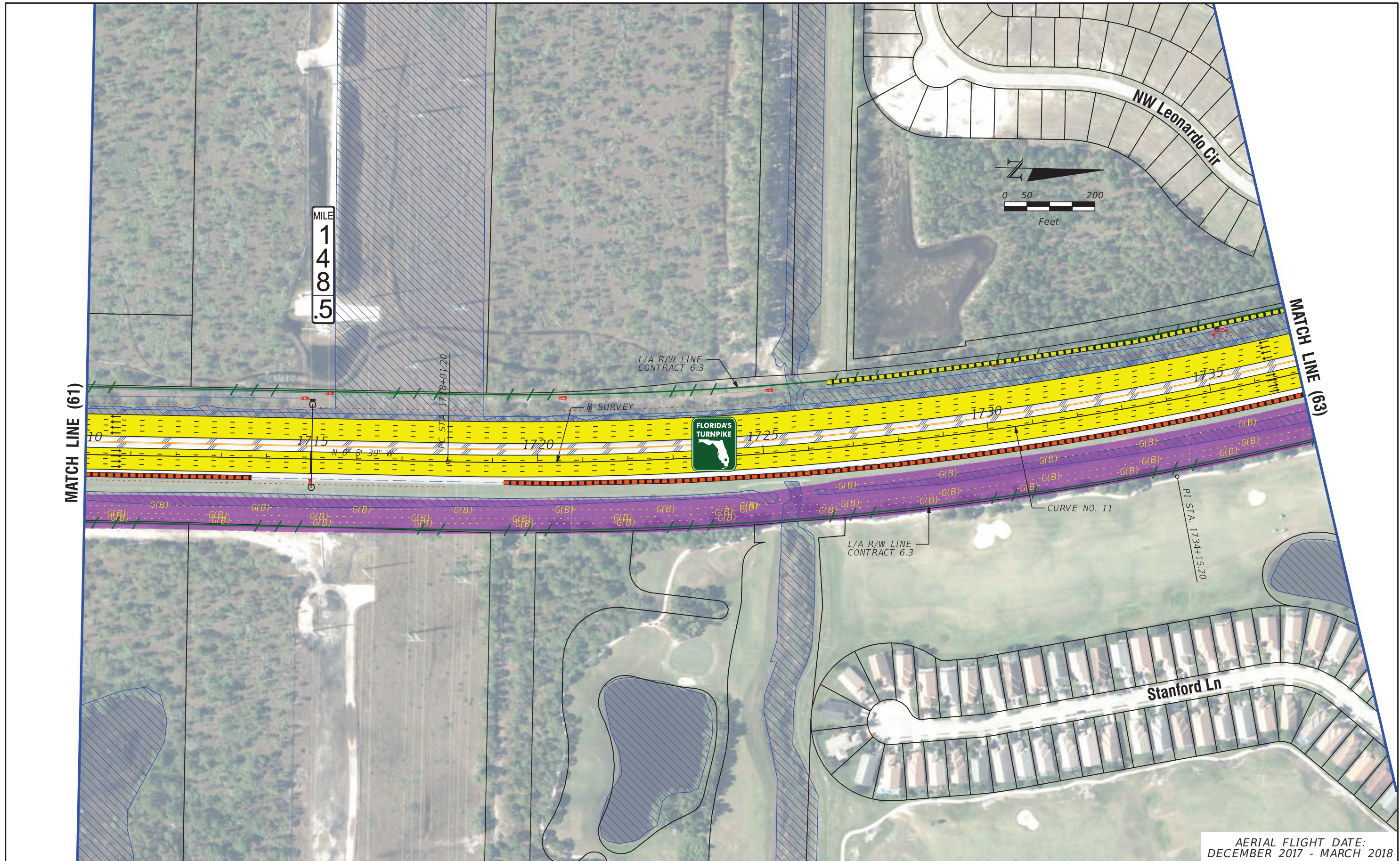
NOTE: ROW = RIGHT OF WAY

H. W. LOCHNER, INC.
4350 W. CYPRESS ST., SUITE 800
TAMPA, FLORIDA 33607
FBPR CERTIFICATE OF AUTH. #894

FLORIDA'S TURNPIKE (SR 91) WIDENING
FROM JUPITER (INDIANTOWN ROAD/SR 706)
TO FT. PIERCE (OKEECHOBEE ROAD/SR 70)
PROJECT DEVELOPMENT AND ENVIRONMENT (PD&E) STUDY
FINANCIAL PROJECT IDENTIFICATION (FPID) NUMBER: 423374-1

**FL TPK PD&E WIDENING
PREFERRED ALTERNATIVE
CONCEPT PLAN**

SHEET NO.
61



AERIAL FLIGHT DATE:
DECEMBER 2017 - MARCH 2018

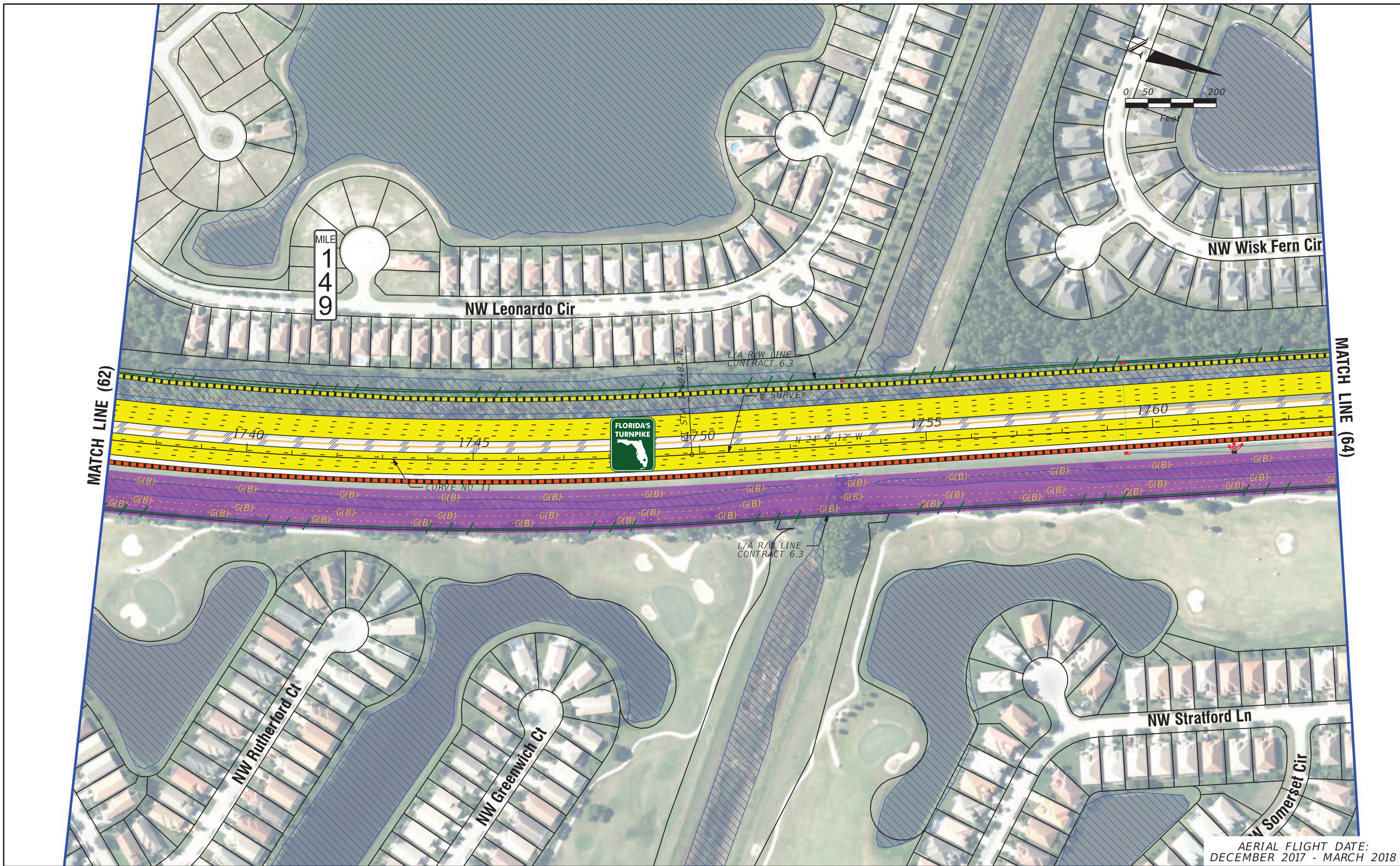
LEGEND		NOTE: ROW = RIGHT OF WAY	
—	PROPERTY LINES	—	PROPOSED ITS
—	TRAFFIC BARRIER WALL	—	POTENTIAL NEW TRAFFIC SIGNAL
—	EXISTING ROW LINE	—	EXISTING TRAFFIC SIGNAL
—	EXISTING LIMITED ACCESS ROW LINE	—	TOLL GANTRY
—	POTENTIAL ROW LINE	—	POTENTIAL MEDIUM/HIGH CONTAMINATION SITES
—	POTENTIAL LIMITED ACCESS ROW LINE	—	
—	RAILROAD	—	
—	PROPOSED ROW NOISE BARRIER	—	
—	PROPOSED SHOULDER NOISE BARRIER	—	
—	PAVEMENT REMOVAL	—	
—	WETLANDS/OTHER SURFACE WATERS	—	
—	PROPOSED ROADWAY	—	
—	PROPOSED BRIDGE	—	
—	EXISTING BRIDGE	—	
—	OTHER PROJECTS (BRIDGE)	—	
—	OTHER PROJECTS (ROADS)	—	
—	FLORIDA GAS TRANSMISSION (FGT) SPECIFIED WIDTH	—	
—	POTENTIAL BUSINESS RELOCATION	—	
—	POTENTIAL RESIDENTIAL RELOCATION	—	

H. W. LOCHNER, INC.
4350 W. CYPRESS ST., SUITE 800
TAMPA, FLORIDA 33607
FBPR CERTIFICATE OF AUTH. #894

FLORIDA'S TURNPIKE (SR 91) WIDENING
FROM JUPITER (INDIANTOWN ROAD/SR 706)
TO FT. PIERCE (OKEECHOBEE ROAD/SR 70)
PROJECT DEVELOPMENT AND ENVIRONMENT (PD&E) STUDY
FINANCIAL PROJECT IDENTIFICATION (FPID) NUMBER: 423374-1

**FL TPK PD&E WIDENING
PREFERRED ALTERNATIVE
CONCEPT PLAN**

SHEET NO.
62



AERIAL FLIGHT DATE:
DECEMBER 2017 - MARCH 2018

LEGEND	—	PROPERTY LINES	—	PROPOSED ROW NOISE BARRIER	—	EXISTING BRIDGE	—	PROPOSED ITS
	—	TRAFFIC BARRIER WALL	—	PROPOSED SHOULDER NOISE BARRIER	—	OTHER PROJECTS (BRIDGE)	—	POTENTIAL NEW TRAFFIC SIGNAL
	—	EXISTING ROW LINE	—	PAVEMENT REMOVAL	—	OTHER PROJECTS (ROADS)	—	EXISTING TRAFFIC SIGNAL
	—	EXISTING LIMITED ACCESS ROW LINE	—	WETLANDS/OTHER SURFACE WATERS	—	FLORIDA GAS TRANSMISSION (FGT) SPECIFIED WIDTH	—	TOLL GANTRY
—	POTENTIAL ROW LINE	—	PROPOSED ROADWAY	—	POTENTIAL BUSINESS RELOCATION	—	POTENTIAL MEDIUM/HIGH CONTAMINATION SITES	
—	POTENTIAL LIMITED ACCESS ROW LINE	—	PROPOSED BRIDGE	—	POTENTIAL RESIDENTIAL RELOCATION	—		
—	RAILROAD							

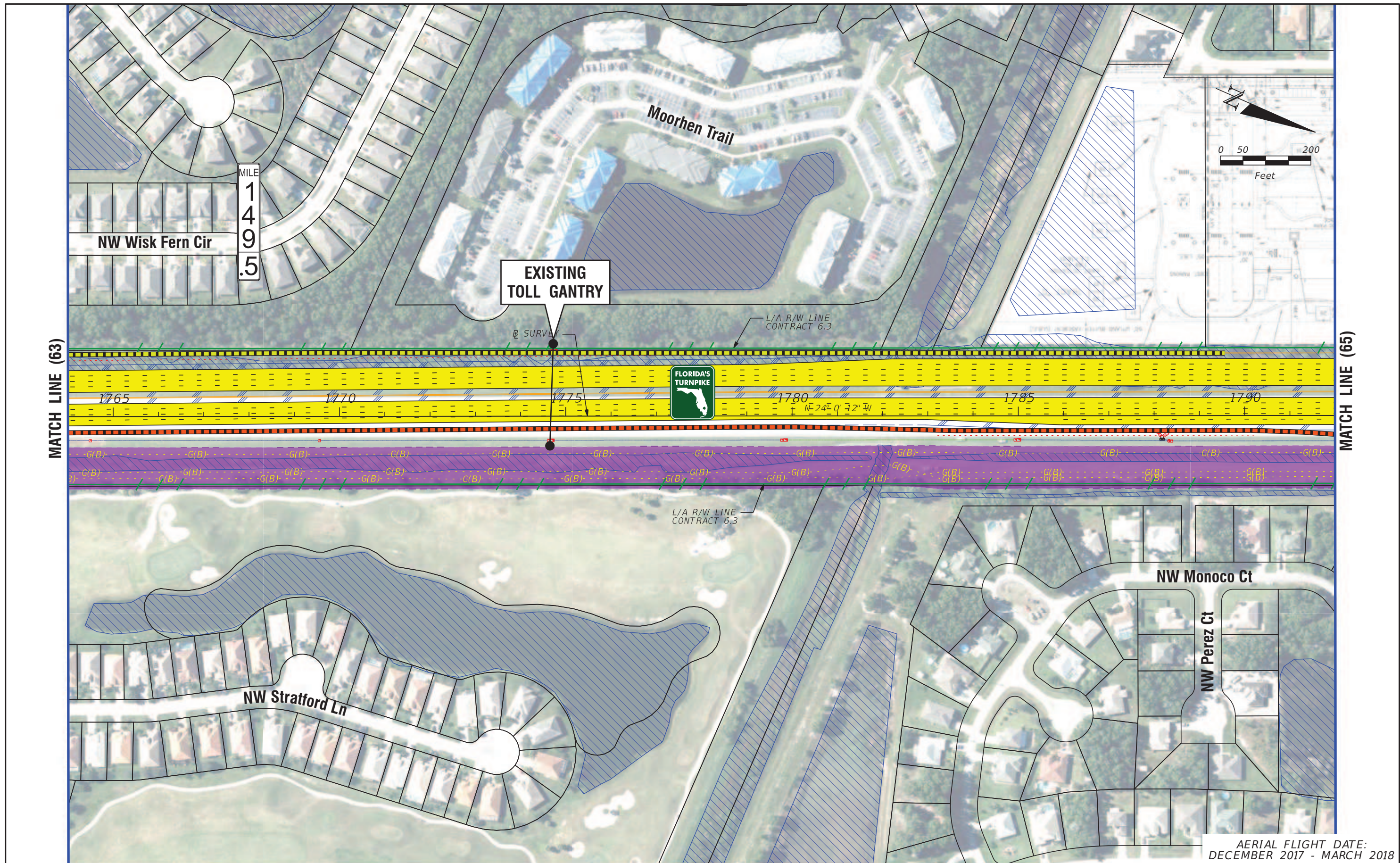
NOTE: ROW = RIGHT OF WAY

H. W. LOCHNER, INC.
4350 W. CYPRESS ST., SUITE 800
TAMPA, FLORIDA 33607
FBPR CERTIFICATE OF AUTH. #894

FLORIDA'S TURNPIKE (SR 91) WIDENING
FROM JUPITER (INDIANTOWN ROAD/SR 706)
TO FT. PIERCE (OKEECHOBEE ROAD/SR 70)
PROJECT DEVELOPMENT AND ENVIRONMENT (PD&E) STUDY
FINANCIAL PROJECT IDENTIFICATION (FPID) NUMBER: 423374-1

**FL TPK PD&E WIDENING
PREFERRED ALTERNATIVE
CONCEPT PLAN**

SHEET NO.
63



AERIAL FLIGHT DATE:
DECEMBER 2017 - MARCH 2018

LEGEND	—	PROPERTY LINES	—	PROPOSED ROW NOISE BARRIER	—	EXISTING BRIDGE	—	PROPOSED ITS
	—	TRAFFIC BARRIER WALL	—	PROPOSED SHOULDER NOISE BARRIER	—	OTHER PROJECTS (BRIDGE)	—	POTENTIAL NEW TRAFFIC SIGNAL
	—	EXISTING ROW LINE	—	PAVEMENT REMOVAL	—	OTHER PROJECTS (ROADS)	—	EXISTING TRAFFIC SIGNAL
	—	EXISTING LIMITED ACCESS ROW LINE	—	WETLANDS/OTHER SURFACE WATERS	—	FLORIDA GAS TRANSMISSION (FGT) SPECIFIED WIDTH	—	TOLL GANTRY
—	POTENTIAL ROW LINE	—	PROPOSED ROADWAY	—	POTENTIAL BUSINESS RELOCATION	—	POTENTIAL MEDIUM/HIGH CONTAMINATION SITES	
—	POTENTIAL LIMITED ACCESS ROW LINE	—	PROPOSED BRIDGE	—	POTENTIAL RESIDENTIAL RELOCATION	—		
—	RAILROAD							

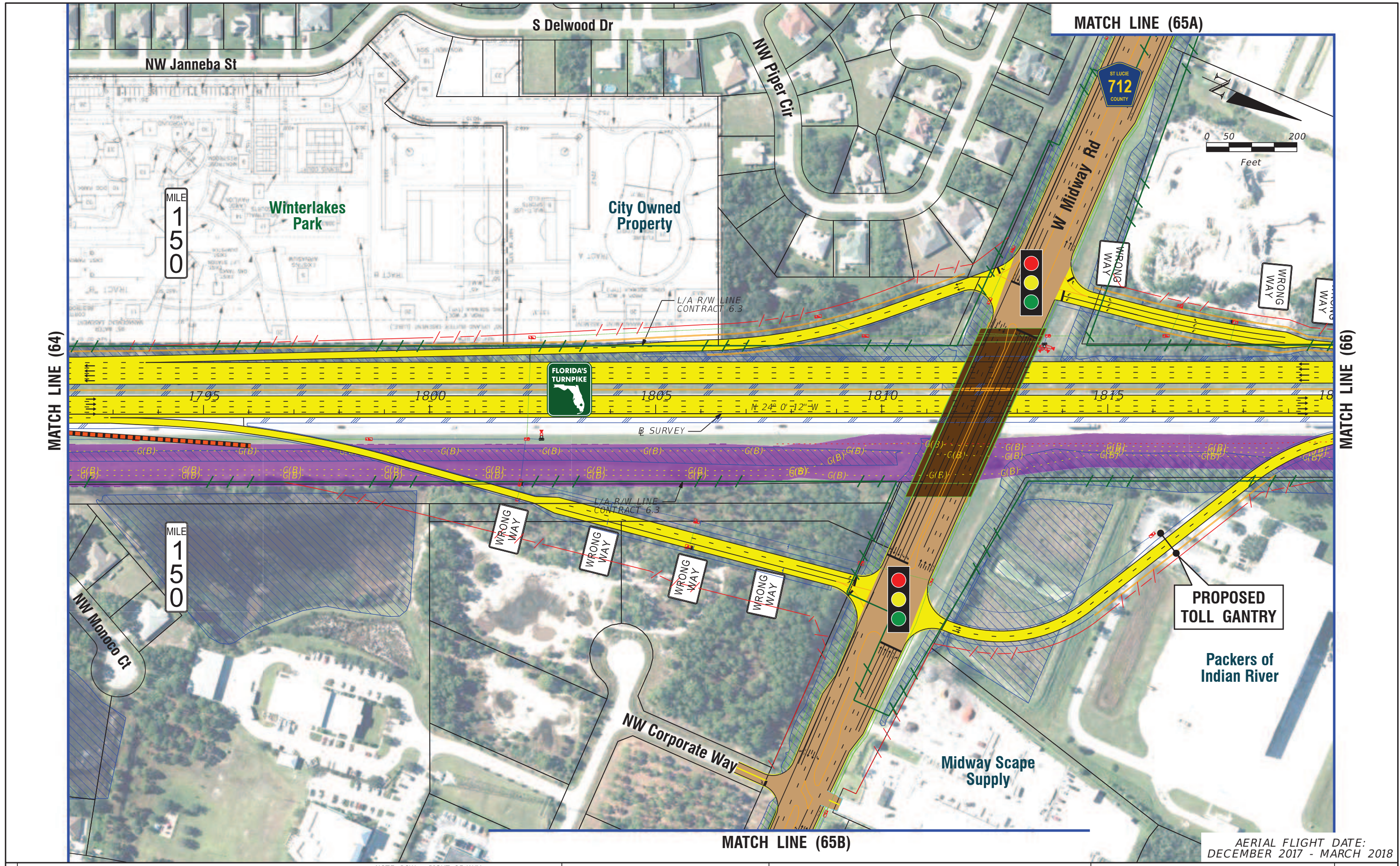
NOTE: ROW = RIGHT OF WAY

H. W. LOCHNER, INC.
4350 W. CYPRESS ST., SUITE 800
TAMPA, FLORIDA 33607
FBPR CERTIFICATE OF AUTH. #894

FLORIDA'S TURNPIKE (SR 91) WIDENING
FROM JUPITER (INDIANTOWN ROAD/SR 706)
TO FT. PIERCE (OKEECHOBEE ROAD/SR 70)
PROJECT DEVELOPMENT AND ENVIRONMENT (PD&E) STUDY
FINANCIAL PROJECT IDENTIFICATION (FPID) NUMBER: 423374-1

**FL TPK PD&E WIDENING
PREFERRED ALTERNATIVE
CONCEPT PLAN**

SHEET NO.
64



LEGEND

—	PROPERTY LINES	—	PROPOSED ROW NOISE BARRIER	—	EXISTING BRIDGE
—	TRAFFIC BARRIER WALL	—	PROPOSED SHOULDER NOISE BARRIER	—	OTHER PROJECTS (BRIDGE)
—	EXISTING ROW LINE	—	PAVEMENT REMOVAL	—	OTHER PROJECTS (ROADS)
—	EXISTING LIMITED ACCESS ROW LINE	—	WETLANDS/OTHER SURFACE WATERS	—	FLORIDA GAS TRANSMISSION (FGT) SPECIFIED WIDTH
—	POTENTIAL ROW LINE	—	PROPOSED ROADWAY	—	POTENTIAL BUSINESS RELOCATION
—	POTENTIAL LIMITED ACCESS ROW LINE	—	PROPOSED BRIDGE	—	POTENTIAL RESIDENTIAL RELOCATION
—	RAILROAD				

NOTE: ROW = RIGHT OF WAY

—	PROPOSED ITS
—	POTENTIAL NEW TRAFFIC SIGNAL
—	EXISTING TRAFFIC SIGNAL
—	TOLL GANTRY
—	POTENTIAL MEDIUM/HIGH CONTAMINATION SITES

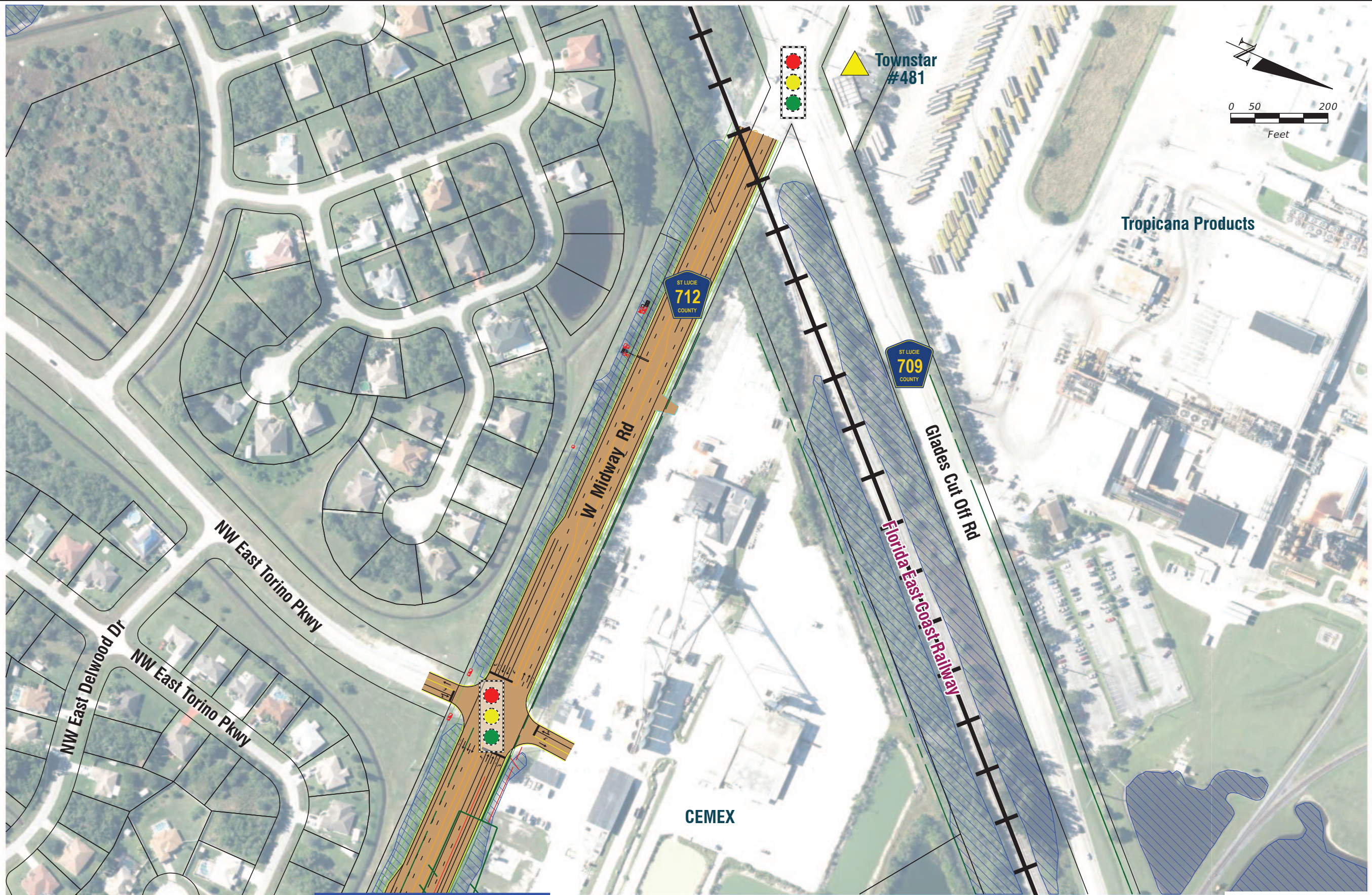
H. W. LOCHNER, INC.
 4350 W. CYPRESS ST., SUITE 800
 TAMPA, FLORIDA 33607
 FBPR CERTIFICATE OF AUTH. #894

FLORIDA'S TURNPIKE (SR 91) WIDENING
 FROM JUPITER (INDIANTOWN ROAD/SR 706)
 TO FT. PIERCE (OKEECHOBEE ROAD/SR 70)
 PROJECT DEVELOPMENT AND ENVIRONMENT (PD&E) STUDY
 FINANCIAL PROJECT IDENTIFICATION (FPID) NUMBER: 423374-1

**FL TPK PD&E WIDENING
 PREFERRED ALTERNATIVE
 CONCEPT PLAN**

SHEET NO.
 65

AERIAL FLIGHT DATE:
 DECEMBER 2017 - MARCH 2018



MATCH LINE (65)

AERIAL FLIGHT DATE:
DECEMBER 2017 - MARCH 2018

LEGEND	—	PROPERTY LINES	—	PROPOSED ITS
	—	TRAFFIC BARRIER WALL	—	POTENTIAL NEW TRAFFIC SIGNAL
	—	EXISTING ROW LINE	—	EXISTING TRAFFIC SIGNAL
	—	EXISTING LIMITED ACCESS ROW LINE	—	TOLL GANTRY
—	POTENTIAL ROW LINE	—	—	POTENTIAL MEDIUM/HIGH CONTAMINATION SITES
—	POTENTIAL LIMITED ACCESS ROW LINE	—	—	
—	RAILROAD	—	—	

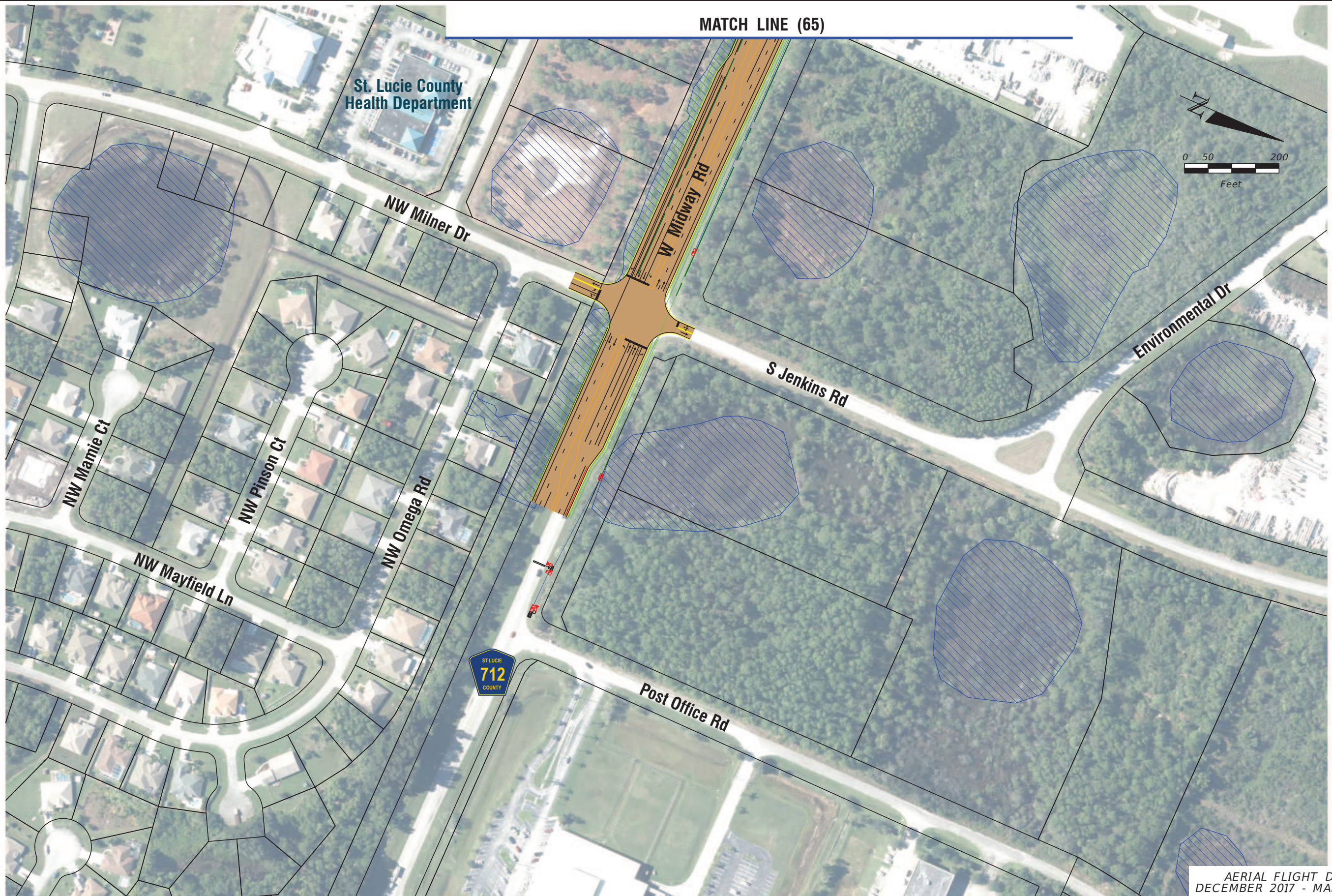
—	PROPOSED ROW NOISE BARRIER	—	EXISTING BRIDGE	NOTE: ROW = RIGHT OF WAY
—	PROPOSED SHOULDER NOISE BARRIER	—	OTHER PROJECTS (BRIDGE)	
—	PAVEMENT REMOVAL	—	OTHER PROJECTS (ROADS)	
—	WETLANDS/OTHER SURFACE WATERS	—	FLORIDA GAS TRANSMISSION (FGT) SPECIFIED WIDTH	
—	PROPOSED ROADWAY	—	POTENTIAL BUSINESS RELOCATION	
—	PROPOSED BRIDGE	—	POTENTIAL RESIDENTIAL RELOCATION	

H. W. LOCHNER, INC.
4350 W. CYPRESS ST., SUITE 800
TAMPA, FLORIDA 33607
FBPR CERTIFICATE OF AUTH. #894

FLORIDA'S TURNPIKE (SR 91) WIDENING
FROM JUPITER (INDIANTOWN ROAD/SR 706)
TO FT. PIERCE (OKEECHOBEE ROAD/SR 70)
PROJECT DEVELOPMENT AND ENVIRONMENT (PD&E) STUDY
FINANCIAL PROJECT IDENTIFICATION (FPID) NUMBER: 423374-1

**FL TPK PD&E WIDENING
PREFERRED ALTERNATIVE
CONCEPT PLAN**

SHEET NO.
65A



AERIAL FLIGHT DATE:
DECEMBER 2017 - MARCH 2018

LEGEND	—	PROPERTY LINES	—	PROPOSED ROW NOISE BARRIER	—	EXISTING BRIDGE	—	PROPOSED ITS
	—	TRAFFIC BARRIER WALL	—	PROPOSED SHOULDER NOISE BARRIER	—	OTHER PROJECTS (BRIDGE)	—	POTENTIAL NEW TRAFFIC SIGNAL
	—	EXISTING ROW LINE	—	PAVEMENT REMOVAL	—	OTHER PROJECTS (ROADS)	—	EXISTING TRAFFIC SIGNAL
	—	EXISTING LIMITED ACCESS ROW LINE	—	WETLANDS/OTHER SURFACE WATERS	—	FLORIDA GAS TRANSMISSION (FGT) SPECIFIED WIDTH	—	TOLL GANTRY
—	POTENTIAL ROW LINE	—	PROPOSED ROADWAY	—	POTENTIAL BUSINESS RELOCATION	—	POTENTIAL MEDIUM/HIGH CONTAMINATION SITES	
—	POTENTIAL LIMITED ACCESS ROW LINE	—	PROPOSED BRIDGE	—	POTENTIAL RESIDENTIAL RELOCATION	—		
—	RAILROAD							

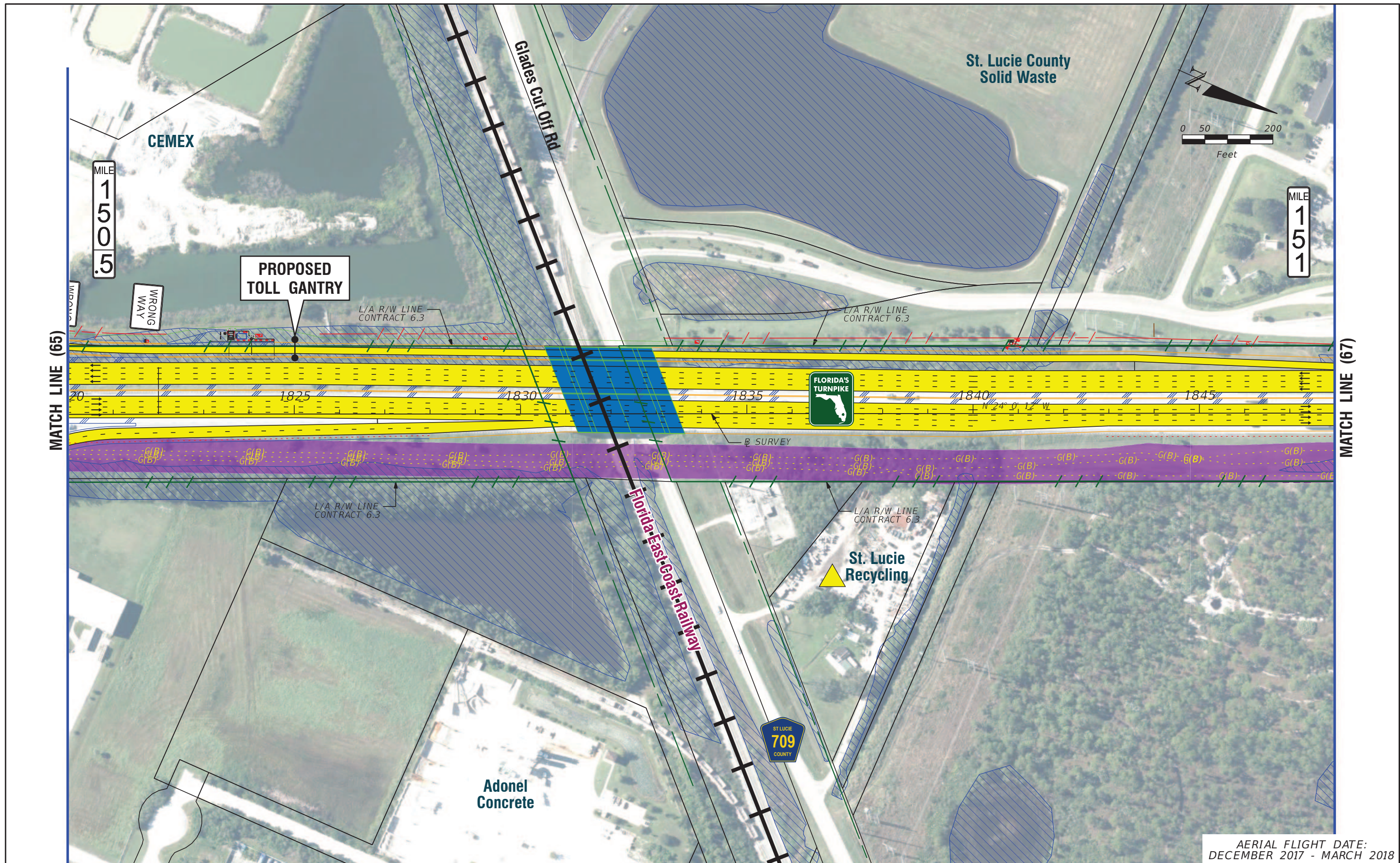
NOTE: ROW = RIGHT OF WAY

H. W. LOCHNER, INC.
4350 W. CYPRESS ST., SUITE 800
TAMPA, FLORIDA 33607
FBPR CERTIFICATE OF AUTH. #894

FLORIDA'S TURNPIKE (SR 91) WIDENING
FROM JUPITER (INDIANTOWN ROAD/SR 706)
TO FT. PIERCE (OKEECHOBEE ROAD/SR 70)
PROJECT DEVELOPMENT AND ENVIRONMENT (PD&E) STUDY
FINANCIAL PROJECT IDENTIFICATION (FPID) NUMBER: 423374-1

**FL TPK PD&E WIDENING
PREFERRED ALTERNATIVE
CONCEPT PLAN**

SHEET NO.
65B



AERIAL FLIGHT DATE:
DECEMBER 2017 - MARCH 2018

LEGEND	—	PROPERTY LINES	—	PROPOSED ROW NOISE BARRIER	—	EXISTING BRIDGE	—	PROPOSED ITS
	—	TRAFFIC BARRIER WALL	—	PROPOSED SHOULDER NOISE BARRIER	—	OTHER PROJECTS (BRIDGE)	—	POTENTIAL NEW TRAFFIC SIGNAL
	—	EXISTING ROW LINE	—	PAVEMENT REMOVAL	—	OTHER PROJECTS (ROADS)	—	EXISTING TRAFFIC SIGNAL
	—	EXISTING LIMITED ACCESS ROW LINE	—	WETLANDS/OTHER SURFACE WATERS	—	FLORIDA GAS TRANSMISSION (FGT) SPECIFIED WIDTH	—	TOLL GANTRY
—	POTENTIAL ROW LINE	—	PROPOSED ROADWAY	—	POTENTIAL BUSINESS RELOCATION	—	POTENTIAL MEDIUM/HIGH CONTAMINATION SITES	
—	POTENTIAL LIMITED ACCESS ROW LINE	—	PROPOSED BRIDGE	—	POTENTIAL RESIDENTIAL RELOCATION	—		
—	RAILROAD							

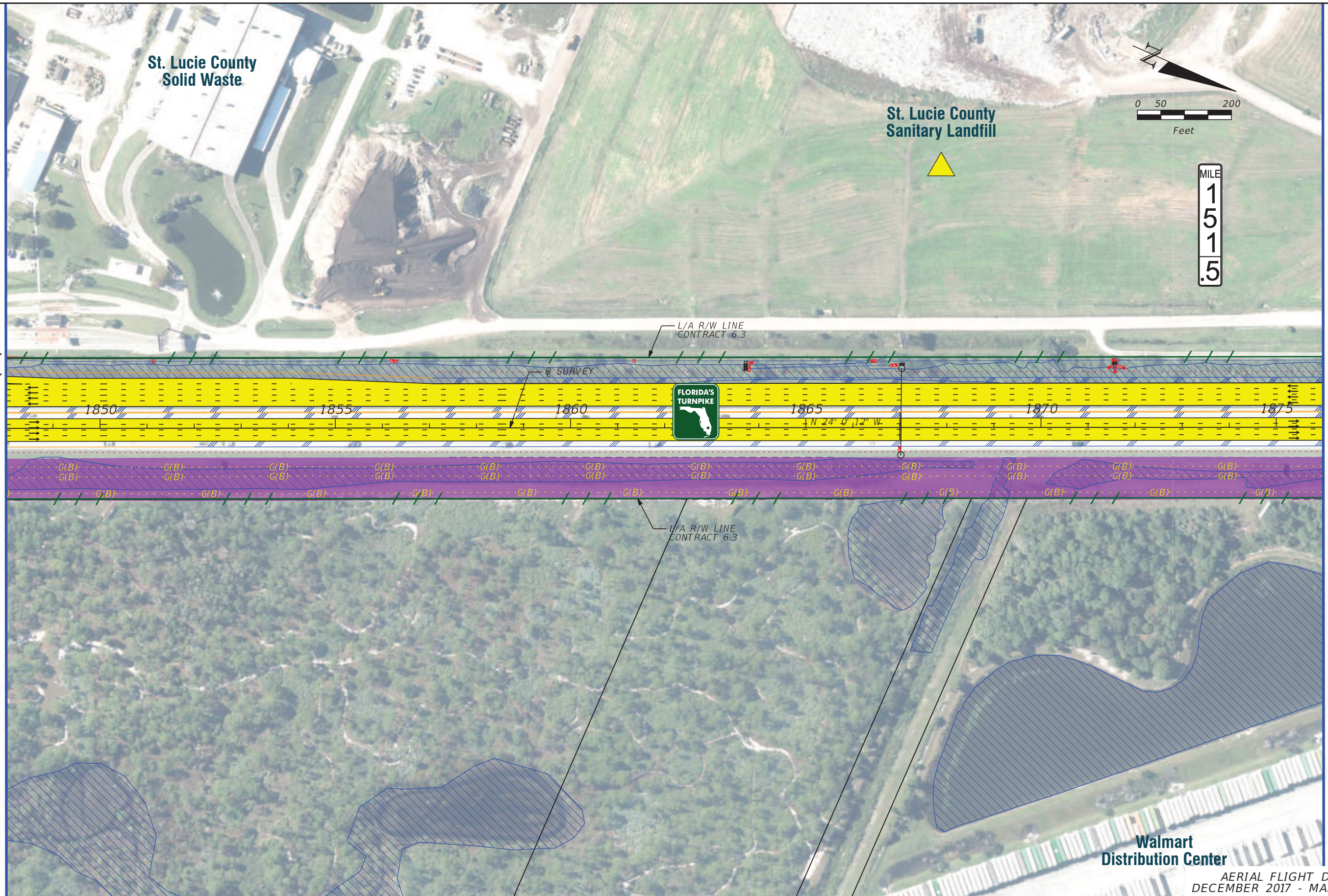
NOTE: ROW = RIGHT OF WAY

H. W. LOCHNER, INC.
4350 W. CYPRESS ST., SUITE 800
TAMPA, FLORIDA 33607
FBPR CERTIFICATE OF AUTH. #894

FLORIDA'S TURNPIKE (SR 91) WIDENING
FROM JUPITER (INDIANTOWN ROAD/SR 706)
TO FT. PIERCE (OKEECHOBEE ROAD/SR 70)
PROJECT DEVELOPMENT AND ENVIRONMENT (PD&E) STUDY
FINANCIAL PROJECT IDENTIFICATION (FPID) NUMBER: 423374-1

**FL TPK PD&E WIDENING
PREFERRED ALTERNATIVE
CONCEPT PLAN**

SHEET NO.
66



MATCH LINE (66)

MATCH LINE (68)

AERIAL FLIGHT DATE:
DECEMBER 2017 - MARCH 2018

LEGEND	—	PROPERTY LINES	—	PROPOSED ROW NOISE BARRIER	—	EXISTING BRIDGE	—	PROPOSED ITS
	—	TRAFFIC BARRIER WALL	—	PROPOSED SHOULDER NOISE BARRIER	—	OTHER PROJECTS (BRIDGE)	—	POTENTIAL NEW TRAFFIC SIGNAL
	—	EXISTING ROW LINE	—	PAVEMENT REMOVAL	—	OTHER PROJECTS (ROADS)	—	EXISTING TRAFFIC SIGNAL
	—	EXISTING LIMITED ACCESS ROW LINE	—	WETLANDS/OTHER SURFACE WATERS	—	FLORIDA GAS TRANSMISSION (FGT) SPECIFIED WIDTH	—	TOLL GANTRY
—	POTENTIAL ROW LINE	—	PROPOSED ROADWAY	—	POTENTIAL BUSINESS RELOCATION	—	POTENTIAL MEDIUM/HIGH CONTAMINATION SITES	
—	POTENTIAL LIMITED ACCESS ROW LINE	—	PROPOSED BRIDGE	—	POTENTIAL RESIDENTIAL RELOCATION	—		
—	RAILROAD							

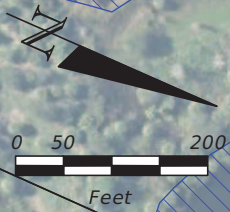
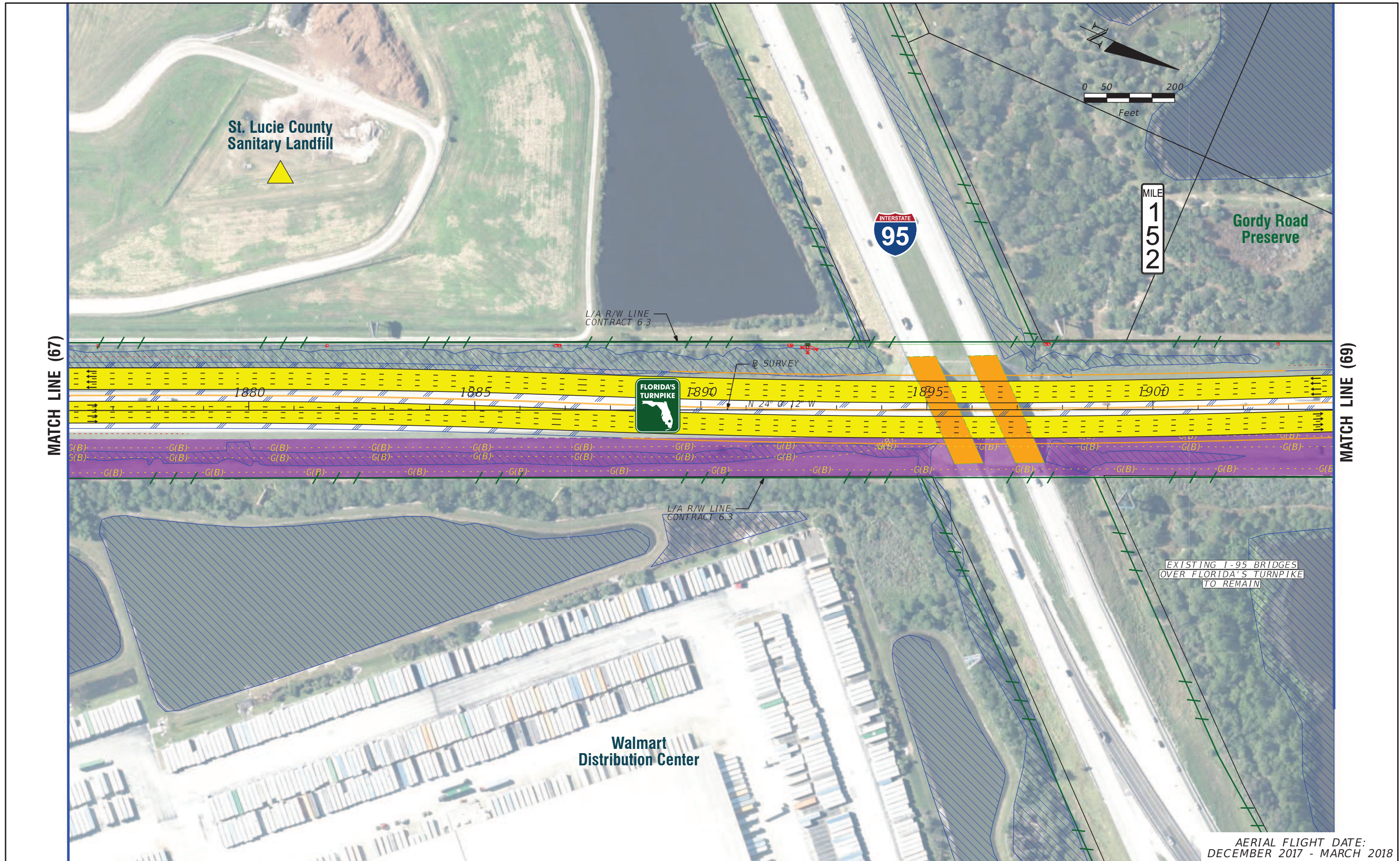
NOTE: ROW = RIGHT OF WAY

H. W. LOCHNER, INC.
4350 W. CYPRESS ST., SUITE 800
TAMPA, FLORIDA 33607
FBPR CERTIFICATE OF AUTH. #894

FLORIDA'S TURNPIKE (SR 91) WIDENING
FROM JUPITER (INDIANTOWN ROAD/SR 706)
TO FT. PIERCE (OKEECHOBEE ROAD/SR 70)
PROJECT DEVELOPMENT AND ENVIRONMENT (PD&E) STUDY
FINANCIAL PROJECT IDENTIFICATION (FPID) NUMBER: 423374-1

**FL TPK PD&E WIDENING
PREFERRED ALTERNATIVE
CONCEPT PLAN**

SHEET NO.
67



MILE
1
5
2



EXISTING I-95 BRIDGES
OVER FLORIDA'S TURNPIKE
TO REMAIN

LEGEND	—	PROPERTY LINES	—	PROPOSED ROW NOISE BARRIER	—	EXISTING BRIDGE	—	PROPOSED ITS
	—	TRAFFIC BARRIER WALL	—	PROPOSED SHOULDER NOISE BARRIER	—	OTHER PROJECTS (BRIDGE)	—	POTENTIAL NEW TRAFFIC SIGNAL
	—	EXISTING ROW LINE	—	PAVEMENT REMOVAL	—	OTHER PROJECTS (ROADS)	—	EXISTING TRAFFIC SIGNAL
	—	EXISTING LIMITED ACCESS ROW LINE	—	WETLANDS/OTHER SURFACE WATERS	—	FLORIDA GAS TRANSMISSION (FGT) SPECIFIED WIDTH	—	TOLL GANTRY
—	POTENTIAL ROW LINE	—	PROPOSED ROADWAY	—	POTENTIAL BUSINESS RELOCATION	—	POTENTIAL MEDIUM/HIGH CONTAMINATION SITES	
—	POTENTIAL LIMITED ACCESS ROW LINE	—	PROPOSED BRIDGE	—	POTENTIAL RESIDENTIAL RELOCATION	—		
—	RAILROAD							

NOTE: ROW = RIGHT OF WAY

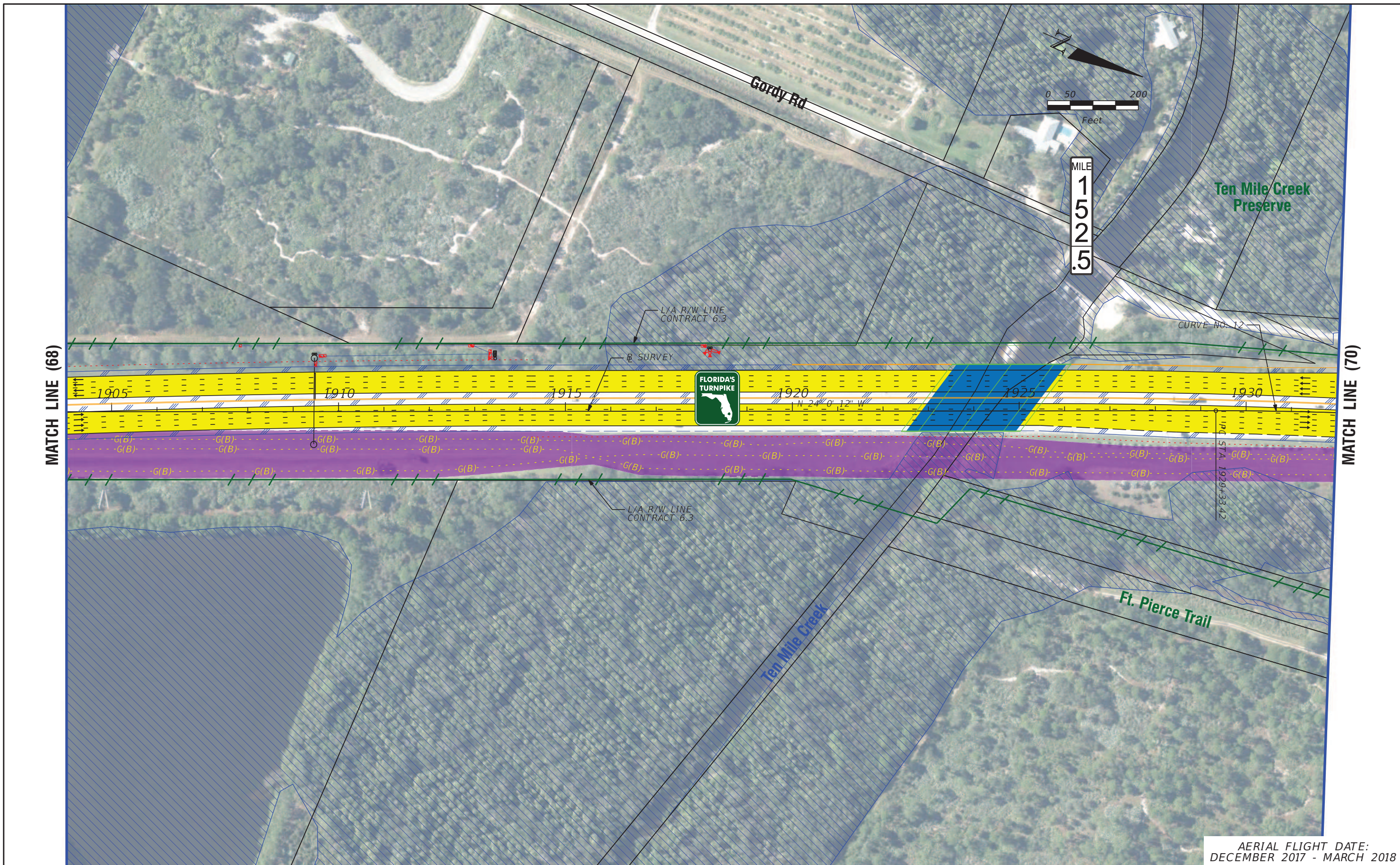
H. W. LOCHNER, INC.
4350 W. CYPRESS ST., SUITE 800
TAMPA, FLORIDA 33607
FBPR CERTIFICATE OF AUTH. #894

FLORIDA'S TURNPIKE (SR 91) WIDENING
FROM JUPITER (INDIANTOWN ROAD/SR 706)
TO FT. PIERCE (OKEECHOBEE ROAD/SR 70)
PROJECT DEVELOPMENT AND ENVIRONMENT (PD&E) STUDY
FINANCIAL PROJECT IDENTIFICATION (FPID) NUMBER: 423374-1

**FL TPK PD&E WIDENING
PREFERRED ALTERNATIVE
CONCEPT PLAN**

SHEET NO.
68

AERIAL FLIGHT DATE:
DECEMBER 2017 - MARCH 2018



AERIAL FLIGHT DATE:
DECEMBER 2017 - MARCH 2018

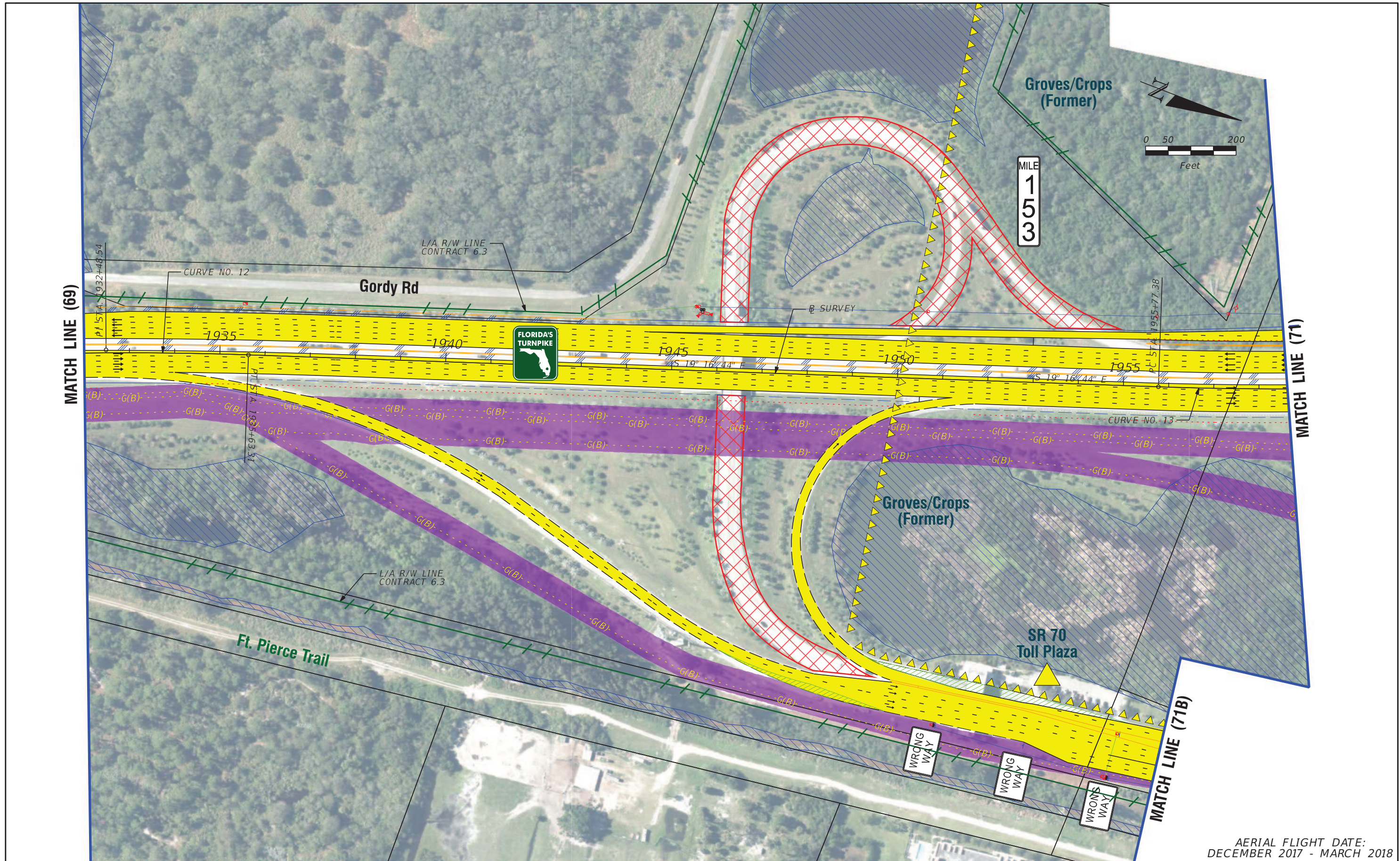
LEGEND		NOTE: ROW = RIGHT OF WAY	
—	PROPERTY LINES	—	PROPOSED ITS
—	TRAFFIC BARRIER WALL	—	POTENTIAL NEW TRAFFIC SIGNAL
—	EXISTING ROW LINE	—	EXISTING TRAFFIC SIGNAL
—	EXISTING LIMITED ACCESS ROW LINE	—	TOLL GANTRY
—	POTENTIAL ROW LINE	—	POTENTIAL MEDIUM/HIGH CONTAMINATION SITES
—	POTENTIAL LIMITED ACCESS ROW LINE	—	
—	RAILROAD	—	
—	PROPOSED ROW NOISE BARRIER	—	
—	PROPOSED SHOULDER NOISE BARRIER	—	
—	PAVEMENT REMOVAL	—	
—	WETLANDS/OTHER SURFACE WATERS	—	
—	PROPOSED ROADWAY	—	
—	PROPOSED BRIDGE	—	
—	EXISTING BRIDGE	—	
—	OTHER PROJECTS (BRIDGE)	—	
—	OTHER PROJECTS (ROADS)	—	
—	FLORIDA GAS TRANSMISSION (FGT) SPECIFIED WIDTH	—	
—	POTENTIAL BUSINESS RELOCATION	—	
—	POTENTIAL RESIDENTIAL RELOCATION	—	

H. W. LOCHNER, INC.
4350 W. CYPRESS ST., SUITE 800
TAMPA, FLORIDA 33607
FBPR CERTIFICATE OF AUTH. #894

FLORIDA'S TURNPIKE (SR 91) WIDENING
FROM JUPITER (INDIANTOWN ROAD/SR 706)
TO FT. PIERCE (OKEECHOBEE ROAD/SR 70)
PROJECT DEVELOPMENT AND ENVIRONMENT (PD&E) STUDY
FINANCIAL PROJECT IDENTIFICATION (FPID) NUMBER: 423374-1

**FL TPK PD&E WIDENING
PREFERRED ALTERNATIVE
CONCEPT PLAN**

SHEET NO.
69



AERIAL FLIGHT DATE:
DECEMBER 2017 - MARCH 2018

LEGEND	—	PROPERTY LINES	—	PROPOSED ITS
	—	TRAFFIC BARRIER WALL	—	POTENTIAL NEW TRAFFIC SIGNAL
	—	EXISTING ROW LINE	—	EXISTING TRAFFIC SIGNAL
	—	EXISTING LIMITED ACCESS ROW LINE	—	TOLL GANTRY
—	POTENTIAL ROW LINE	—	▲	POTENTIAL MEDIUM/HIGH CONTAMINATION SITES
—	POTENTIAL LIMITED ACCESS ROW LINE	—		
—	RAILROAD			

NOTE: ROW = RIGHT OF WAY

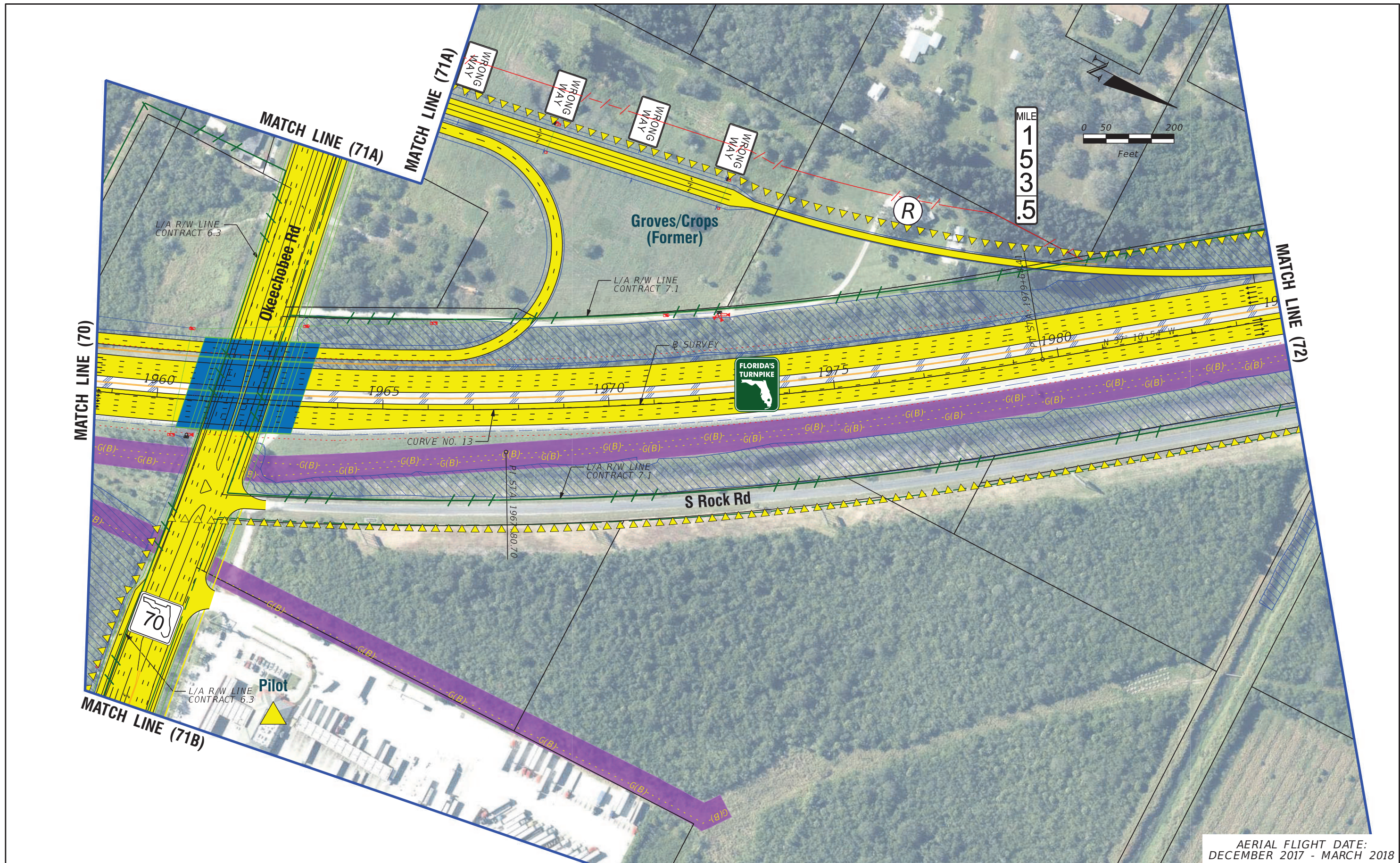
—	PROPOSED ROW NOISE BARRIER	—	EXISTING BRIDGE
—	PROPOSED SHOULDER NOISE BARRIER	—	OTHER PROJECTS (BRIDGE)
—	PAVEMENT REMOVAL	—	OTHER PROJECTS (ROADS)
—	WETLANDS/OTHER SURFACE WATERS	—	FLORIDA GAS TRANSMISSION (FGT) SPECIFIED WIDTH
—	PROPOSED ROADWAY	ⓑ	POTENTIAL BUSINESS RELOCATION
—	PROPOSED BRIDGE	ⓓ	POTENTIAL RESIDENTIAL RELOCATION

H. W. LOCHNER, INC.
4350 W. CYPRESS ST., SUITE 800
TAMPA, FLORIDA 33607
FBPR CERTIFICATE OF AUTH. #894

FLORIDA'S TURNPIKE (SR 91) WIDENING
FROM JUPITER (INDIANTOWN ROAD/SR 706)
TO FT. PIERCE (OKEECHOBEE ROAD/SR 70)
PROJECT DEVELOPMENT AND ENVIRONMENT (PD&E) STUDY
FINANCIAL PROJECT IDENTIFICATION (FPID) NUMBER: 423374-1

**FL TPK PD&E WIDENING
PREFERRED ALTERNATIVE
CONCEPT PLAN**

SHEET NO.
70



AERIAL FLIGHT DATE:
DECEMBER 2017 - MARCH 2018

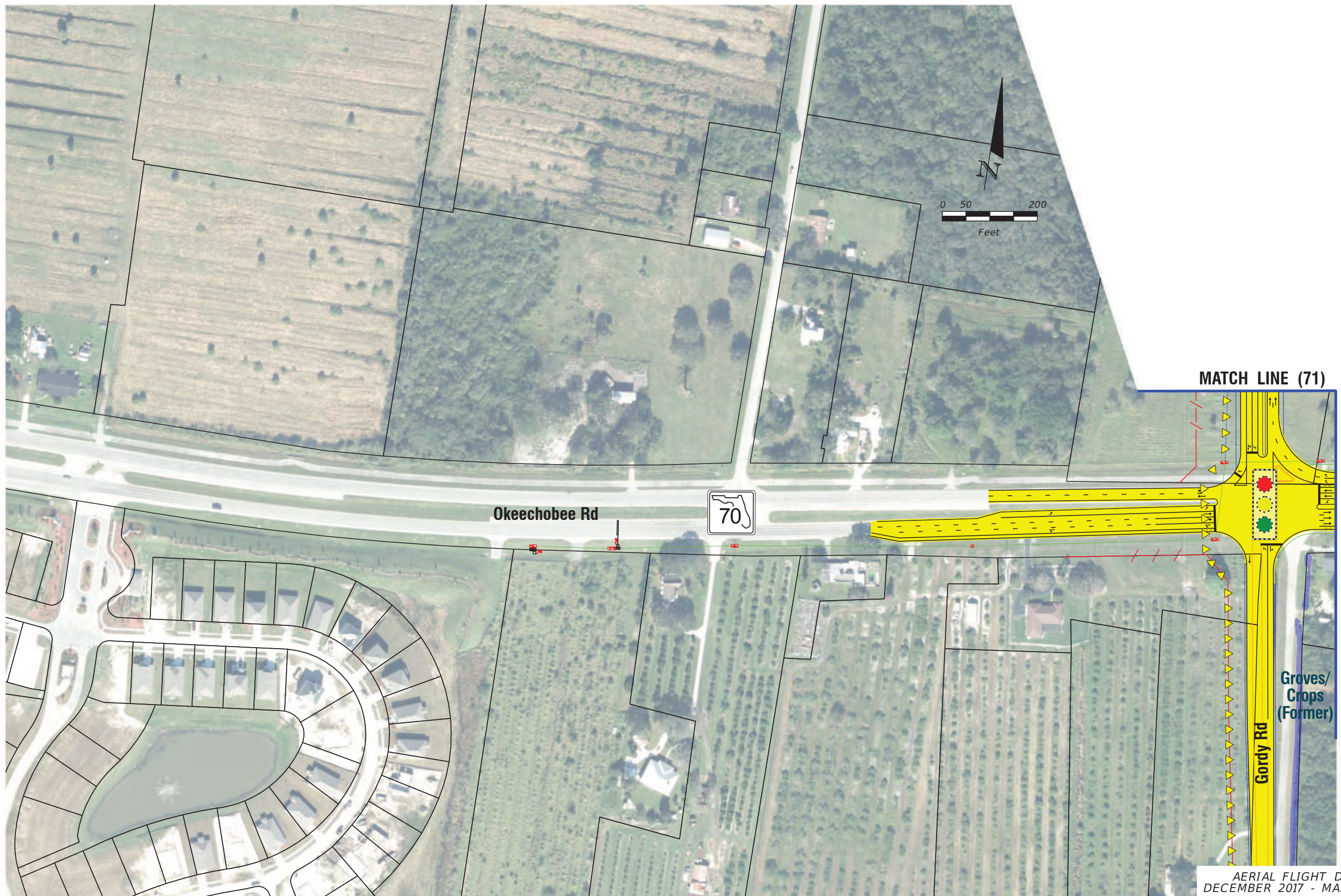
LEGEND		NOTE: ROW = RIGHT OF WAY	
—	PROPERTY LINES	—	PROPOSED ITS
—	TRAFFIC BARRIER WALL	—	POTENTIAL NEW TRAFFIC SIGNAL
—	EXISTING ROW LINE	—	EXISTING TRAFFIC SIGNAL
—	EXISTING LIMITED ACCESS ROW LINE	—	TOLL GANTRY
—	POTENTIAL ROW LINE	—	POTENTIAL MEDIUM/HIGH CONTAMINATION SITES
—	POTENTIAL LIMITED ACCESS ROW LINE	—	
—	RAILROAD		
—	PROPOSED ROW NOISE BARRIER	—	EXISTING BRIDGE
—	PROPOSED SHOULDER NOISE BARRIER	—	OTHER PROJECTS (BRIDGE)
—	PAVEMENT REMOVAL	—	OTHER PROJECTS (ROADS)
—	WETLANDS/OTHER SURFACE WATERS	—	FLORIDA GAS TRANSMISSION (FGT) SPECIFIED WIDTH
—	PROPOSED ROADWAY	—	POTENTIAL BUSINESS RELOCATION
—	PROPOSED BRIDGE	—	POTENTIAL RESIDENTIAL RELOCATION

H. W. LOCHNER, INC.
4350 W. CYPRESS ST., SUITE 800
TAMPA, FLORIDA 33607
FBPR CERTIFICATE OF AUTH. #894

FLORIDA'S TURNPIKE (SR 91) WIDENING
FROM JUPITER (INDIANTOWN ROAD/SR 706)
TO FT. PIERCE (OKEECHOBEE ROAD/SR 70)
PROJECT DEVELOPMENT AND ENVIRONMENT (PD&E) STUDY
FINANCIAL PROJECT IDENTIFICATION (FPID) NUMBER: 423374-1

**FL TPK PD&E WIDENING
PREFERRED ALTERNATIVE
CONCEPT PLAN**

SHEET NO.
71



AERIAL FLIGHT DATE:
DECEMBER 2017 - MARCH 2018

LEGEND	—	PROPERTY LINES	—	PROPOSED ROW NOISE BARRIER	—	EXISTING BRIDGE	—	PROPOSED ITS
	—	TRAFFIC BARRIER WALL	—	PROPOSED SHOULDER NOISE BARRIER	—	OTHER PROJECTS (BRIDGE)	—	POTENTIAL NEW TRAFFIC SIGNAL
	—	EXISTING ROW LINE	—	PAVEMENT REMOVAL	—	OTHER PROJECTS (ROADS)	—	EXISTING TRAFFIC SIGNAL
	—	EXISTING LIMITED ACCESS ROW LINE	—	WETLANDS/OTHER SURFACE WATERS	—	FLORIDA GAS TRANSMISSION (FGT) SPECIFIED WIDTH	—	TOLL GANTRY
—	POTENTIAL ROW LINE	—	PROPOSED ROADWAY	—	POTENTIAL BUSINESS RELOCATION	—	POTENTIAL MEDIUM/HIGH CONTAMINATION SITES	
—	POTENTIAL LIMITED ACCESS ROW LINE	—	PROPOSED BRIDGE	—	POTENTIAL RESIDENTIAL RELOCATION	—		
—	RAILROAD							

NOTE: ROW = RIGHT OF WAY

H. W. LOCHNER, INC.
4350 W. CYPRESS ST., SUITE 800
TAMPA, FLORIDA 33607
FBPR CERTIFICATE OF AUTH. #894

FLORIDA'S TURNPIKE (SR 91) WIDENING
FROM JUPITER (INDIANTOWN ROAD/SR 706)
TO FT. PIERCE (OKEECHOBEE ROAD/SR 70)
PROJECT DEVELOPMENT AND ENVIRONMENT (PD&E) STUDY
FINANCIAL PROJECT IDENTIFICATION (FPID) NUMBER: 423374-1

**FL TPK PD&E WIDENING
PREFERRED ALTERNATIVE
CONCEPT PLAN**

SHEET NO.
71A



AERIAL FLIGHT DATE:
DECEMBER 2017 - MARCH 2018

LEGEND	—	PROPERTY LINES	—	PROPOSED ROW NOISE BARRIER	—	EXISTING BRIDGE	—	PROPOSED ITS
	—	TRAFFIC BARRIER WALL	—	PROPOSED SHOULDER NOISE BARRIER	—	OTHER PROJECTS (BRIDGE)	—	POTENTIAL NEW TRAFFIC SIGNAL
	—	EXISTING ROW LINE	—	PAVEMENT REMOVAL	—	OTHER PROJECTS (ROADS)	—	EXISTING TRAFFIC SIGNAL
	—	EXISTING LIMITED ACCESS ROW LINE	—	WETLANDS/OTHER SURFACE WATERS	—	FLORIDA GAS TRANSMISSION (FGT) SPECIFIED WIDTH	—	TOLL GANTRY
—	POTENTIAL ROW LINE	—	PROPOSED ROADWAY	—	POTENTIAL BUSINESS RELOCATION	—	POTENTIAL MEDIUM/HIGH CONTAMINATION SITES	
—	POTENTIAL LIMITED ACCESS ROW LINE	—	PROPOSED BRIDGE	—	POTENTIAL RESIDENTIAL RELOCATION	—		
—	RAILROAD							

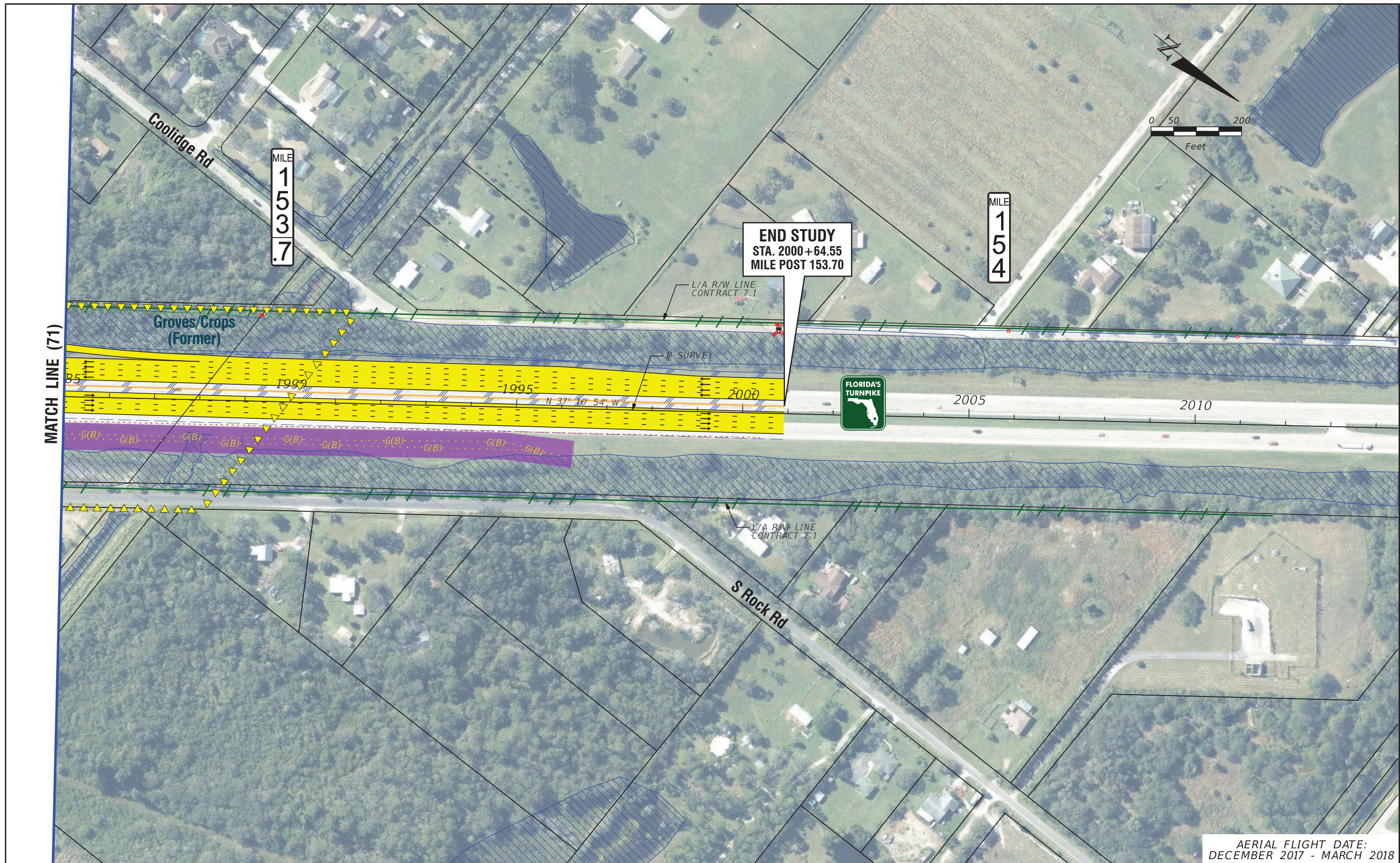
NOTE: ROW = RIGHT OF WAY

H. W. LOCHNER, INC.
4350 W. CYPRESS ST., SUITE 800
TAMPA, FLORIDA 33607
FBPR CERTIFICATE OF AUTH. #894

FLORIDA'S TURNPIKE (SR 91) WIDENING
FROM JUPITER (INDIANTOWN ROAD/SR 706)
TO FT. PIERCE (OKEECHOBEE ROAD/SR 70)
PROJECT DEVELOPMENT AND ENVIRONMENT (PD&E) STUDY
FINANCIAL PROJECT IDENTIFICATION (FPID) NUMBER: 423374-1

**FL TPK PD&E WIDENING
PREFERRED ALTERNATIVE
CONCEPT PLAN**

SHEET NO.
71B



AERIAL FLIGHT DATE:
DECEMBER 2017 - MARCH 2018

LEGEND		NOTE: ROW = RIGHT OF WAY	
—	PROPERTY LINES	—	PROPOSED ITS
—	TRAFFIC BARRIER WALL	—	POTENTIAL NEW TRAFFIC SIGNAL
—	EXISTING ROW LINE	—	EXISTING TRAFFIC SIGNAL
—	EXISTING LIMITED ACCESS ROW LINE	—	TOLL GANTRY
—	POTENTIAL ROW LINE	—	POTENTIAL MEDIUM/HIGH CONTAMINATION SITES
—	POTENTIAL LIMITED ACCESS ROW LINE	—	
—	RAILROAD	—	
—	PROPOSED ROW NOISE BARRIER	—	
—	PROPOSED SHOULDER NOISE BARRIER	—	
—	PAVEMENT REMOVAL	—	
—	WETLANDS/OTHER SURFACE WATERS	—	
—	PROPOSED ROADWAY	—	
—	PROPOSED BRIDGE	—	
—	EXISTING BRIDGE	—	
—	OTHER PROJECTS (BRIDGE)	—	
—	OTHER PROJECTS (ROADS)	—	
—	FLORIDA GAS TRANSMISSION (FGT) SPECIFIED WIDTH	—	
—	POTENTIAL BUSINESS RELOCATION	—	
—	POTENTIAL RESIDENTIAL RELOCATION	—	

H. W. LOCHNER, INC.
4350 W. CYPRESS ST., SUITE 800
TAMPA, FLORIDA 33607
FBPR CERTIFICATE OF AUTH. #894

FLORIDA'S TURNPIKE (SR 91) WIDENING
FROM JUPITER (INDIANTOWN ROAD/SR 706)
TO FT. PIERCE (OKEECHOBEE ROAD/SR 70)
PROJECT DEVELOPMENT AND ENVIRONMENT (PD&E) STUDY
FINANCIAL PROJECT IDENTIFICATION (FPID) NUMBER: 423374-1

**FL TPK PD&E WIDENING
PREFERRED ALTERNATIVE
CONCEPT PLAN**

SHEET NO.
72