



CYPRESS ST., SUITE  
800  
TAMPA, FLORIDA 33607  
FBPR CERTIFICATE OF  
AUTH. #894

FLORI  
DA'S  
TURN  
PIKE  
(SR  
91)  
WIDE  
NING  
FROM  
JUPIT  
ER  
(INDI  
ANTO  
WN  
ROAD  
/SR  
706)  
TO  
FT.  
PIERC  
E  
(OKEE  
CHOB  
EE  
ROAD  
/SR  
70)  
PROJECT  
DEVELOPMENT AND  
ENVIRONMENT  
(PD&E) STUDY  
FINANCIAL PROJECT  
IDENTIFICATION  
(FPID) NUMBER:  
423374-1

F  
L  
T  
P  
K  
P  
D  
&  
E  
W  
I  
D  
E  
N  
I  
N  
G  
P  
R  
E  
F  
E  
R  
R  
E  
D  
A  
L  
T  
E  
R  
N  
A  
T  
I  
V  
E  
C  
O  
N  
C  
E  
P

T PLAN

SHEET NO.  
I







PROPOSED ITS  
POTENTIAL NEW TRAFFIC  
SIGNAL  
EXISTING TRAFFIC SIGNAL TOLL  
GANTRY  
POTENTIAL MEDIUM/HIGH  
CONTAMINATION SITES

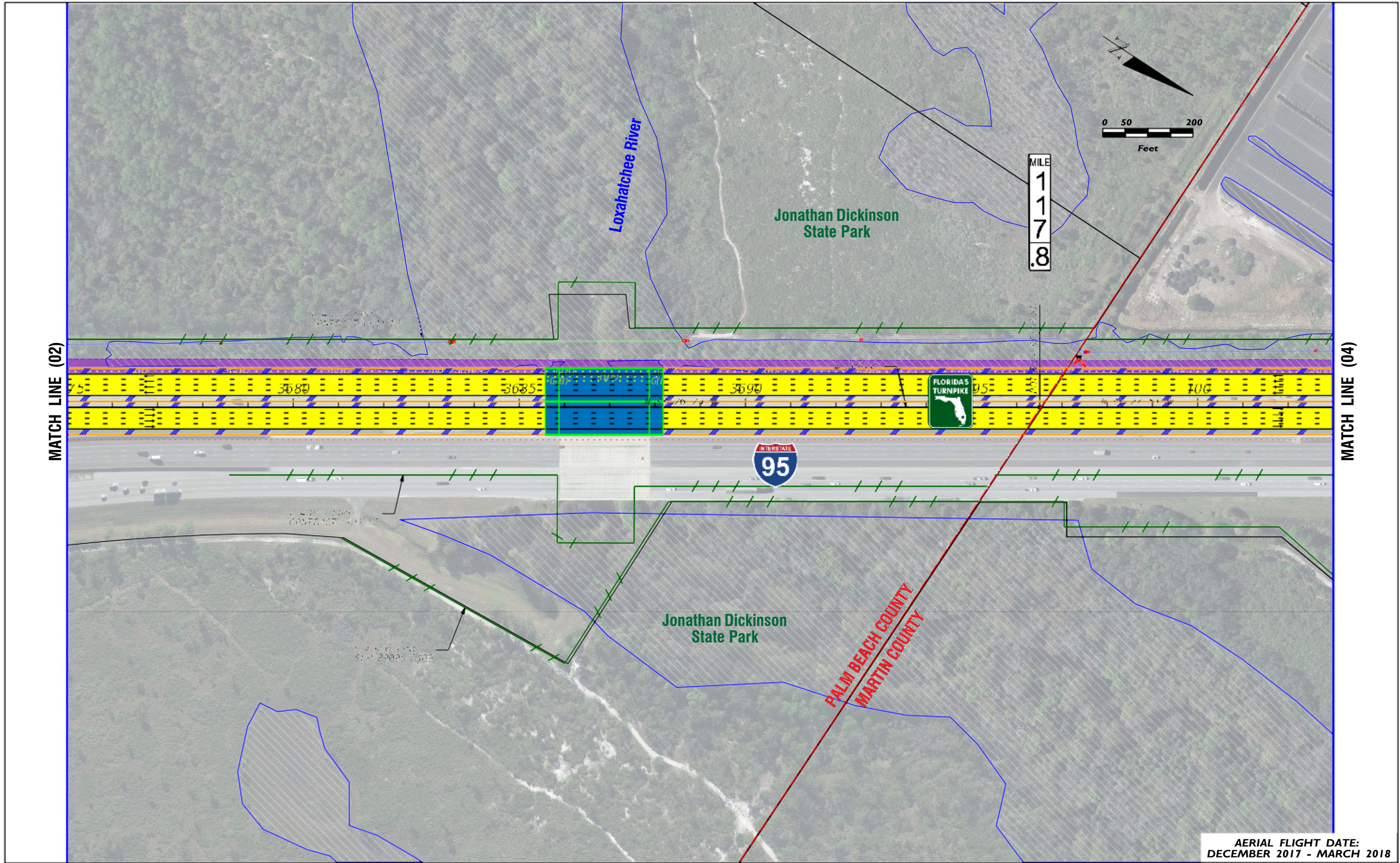
H. W.  
LOCHNER,  
INC.  
4350 W.  
CYPRESS  
ST., SUITE  
800  
TAMPA,  
FLORIDA  
33607  
FBPR  
CERTIFICATE  
OF AUTH.  
#894

F . PIERCE  
L (OKEECHO  
O BEE  
R ROAD/SR  
I 70)  
PROJECT DEVELOPMENT  
AND ENVIRONMENT  
(PD&E) STUDY FINANCIAL  
PROJECT IDENTIFICATION  
(FND) NUMBER: 423374-I  
N  
P  
I  
K  
E  
(  
S  
R  
9  
I  
)  
W  
I  
D  
E  
N  
I  
N  
G  
F  
R  
O  
M  
J  
U  
P  
I  
T  
E  
R  
(  
I  
N  
D  
I  
A  
N  
T  
O  
W  
N  
R  
O  
A  
D  
/  
S  
R  
7  
0  
6  
)  
T  
O  
F  
T

FL TPK PD&E  
WIDENING  
PREFERRED  
ALTERNATIVE  
CONCEPT  
PLAN

SHEET NO.  
  
2





AERIAL FLIGHT DATE:  
DECEMBER 2017 - MARCH 2018

<b>LEGEND</b>	PROPERTY LINES	PROPOSED ROW	NOTE: ROW = RIGHT OF WAY	EXISTING BRIDGE	RESIDENTIAL RELOCATION	<b>FL TPK PD&amp;E WIDENING PREFERRED ALTERNATIVE CONCEPT PLAN</b> <small>EXISTING TRAFFIC SIGNALS, POLLUTANT, POTENTIAL MEDIUM/HIGH CONTAMINATION SITES</small>	<b>H. W. LOCHNER, INC. 4350 W.</b>
	TRAFFIC BARRIER WALL EXISTING ROW LINE EXISTING LIMITED ACCESS ROW LINE POTENTIAL ROW LINE POTENTIAL LIMITED ACCESS ROW LINE	RAILROAD AD	SHOULDER NOISE BARRIER PAVEMENT REMOVAL WETLANDS/OTHER SURFACE WATERS PROPOSED ROADWAY PROPOSED BRIDGE	OTHER PROJECTS (BRIDGE) OTHER PROJECTS (ROADS) FLORIDA GAS TRANSMISSION (FGT) SPECIFIED WIDTH POTENTIAL BUSINESS RELOCATION POTENTIAL			



CYPRESS ST., SUITE 800  
TAMPA, FLORIDA 33607  
FBPR CERTIFICATE OF  
AUTH. #894

F  
L  
O  
R  
I  
D  
A  
'  
S  
T  
U  
R  
N  
P  
I  
K  
E  
(  
S  
R  
9  
I  
)  
W  
I  
D  
E  
N  
I  
N  
G  
F  
R  
O  
M  
J  
U  
P  
I  
T  
E  
R  
(  
I  
N  
D  
I  
A  
N  
T  
O  
W  
N  
R  
O  
A  
D  
/  
S  
R  
7  
0  
6  
)  
T  
O  
F  
T

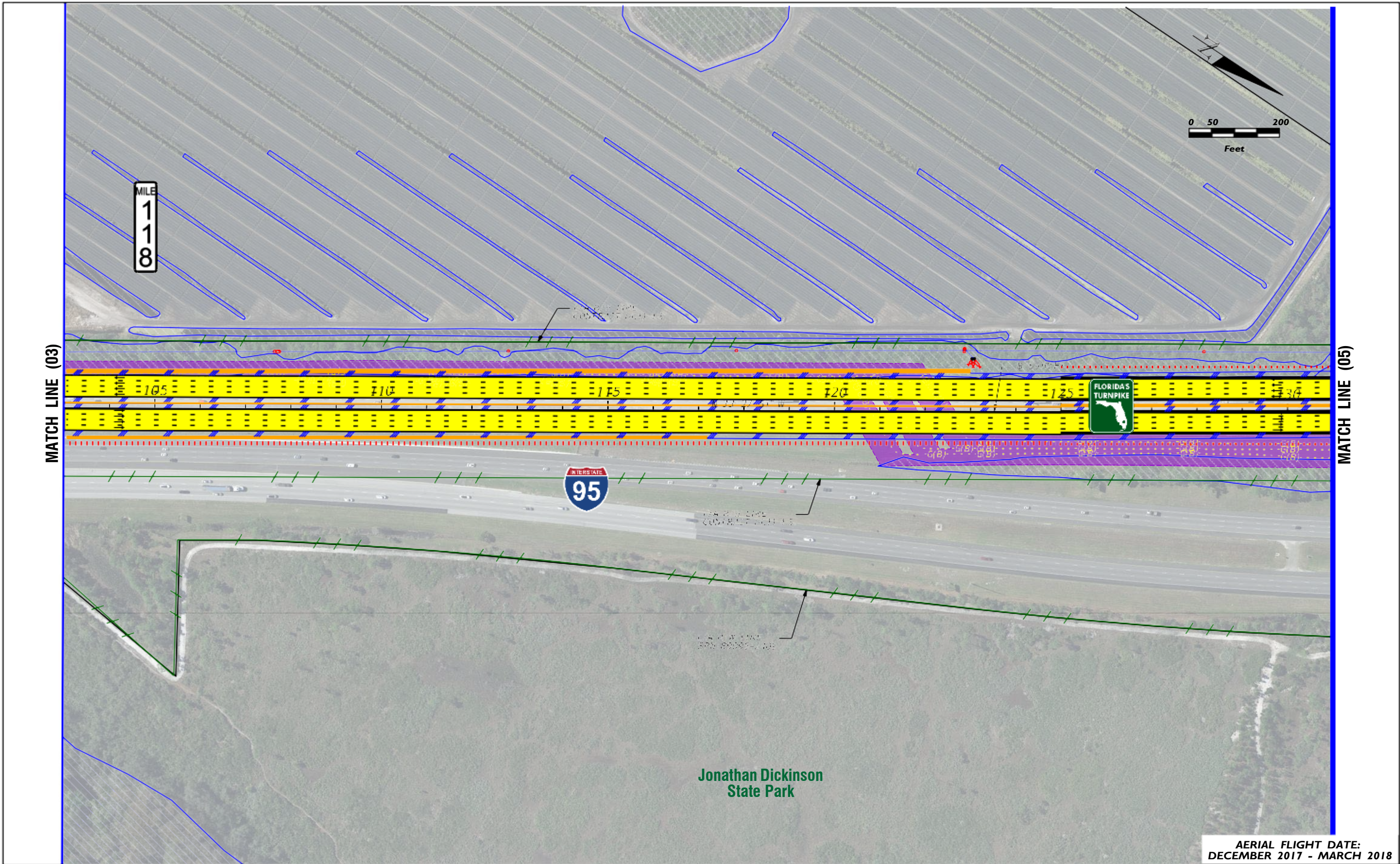
P  
R  
O  
J  
E  
C  
T  
D  
E  
V  
E  
L  
O  
P  
M  
E  
N  
T  
A  
N  
D  
I  
R  
O  
N

MENT (PD&E) STUDY  
P  
FINANCIAL PROJECT  
I  
IDENTIFICATION (FPID)  
R  
NUMBER: 423374-I  
C  
E  
(  
O  
K  
E  
E  
C  
H  
O  
B  
E  
E  
R  
O  
A  
D  
/  
S  
R  
7  
0  
)

FL TPK PD&E  
WIDENING  
PREFERRED  
ALTERNATIVE  
CONCEPT  
PLAN

SHEET NO.  
  
3





PROPERTY LINES		PROPOSED ROW		NOTE: ROW = RIGHT OF WAY								FL TPK PD&E WIDENING PREFERRED ALTERNATIVE CONCEPT PLAN		H. W. LOCHNER, INC. 4350 W.	
LEGEND		RAILROAD		NOISE BARRIER		PROPOSED BRIDGE		EXISTING BRIDGE		OTHER PROJECTS (BRIDGE)		POTENTIAL NEW CRAFTS CEMENT			
TRAFFIC BARRIER WALL										OTHER PROJECTS (ROADS)		EXISTING MEDIUM AND TOLL GENTRY			
EXISTING ROW LINE										FLORIDA GAS TRANSMISSION (FGT) SPECIFIED WIDTH		POTENTIAL MEDIUM/HIGH CONTAMINATION SITES			
EXISTING LIMITED ACCESS ROW LINE										POTENTIAL BUSINESS RELOCATION		POTENTIAL RESIDENTIAL RELOCATION			
POTENTIAL ROW LINE															
POTENTIAL LIMITED															



CYPRESS ST., SUITE  
800  
TAMPA, FLORIDA 33607  
FBPR CERTIFICATE OF  
AUTH. #894

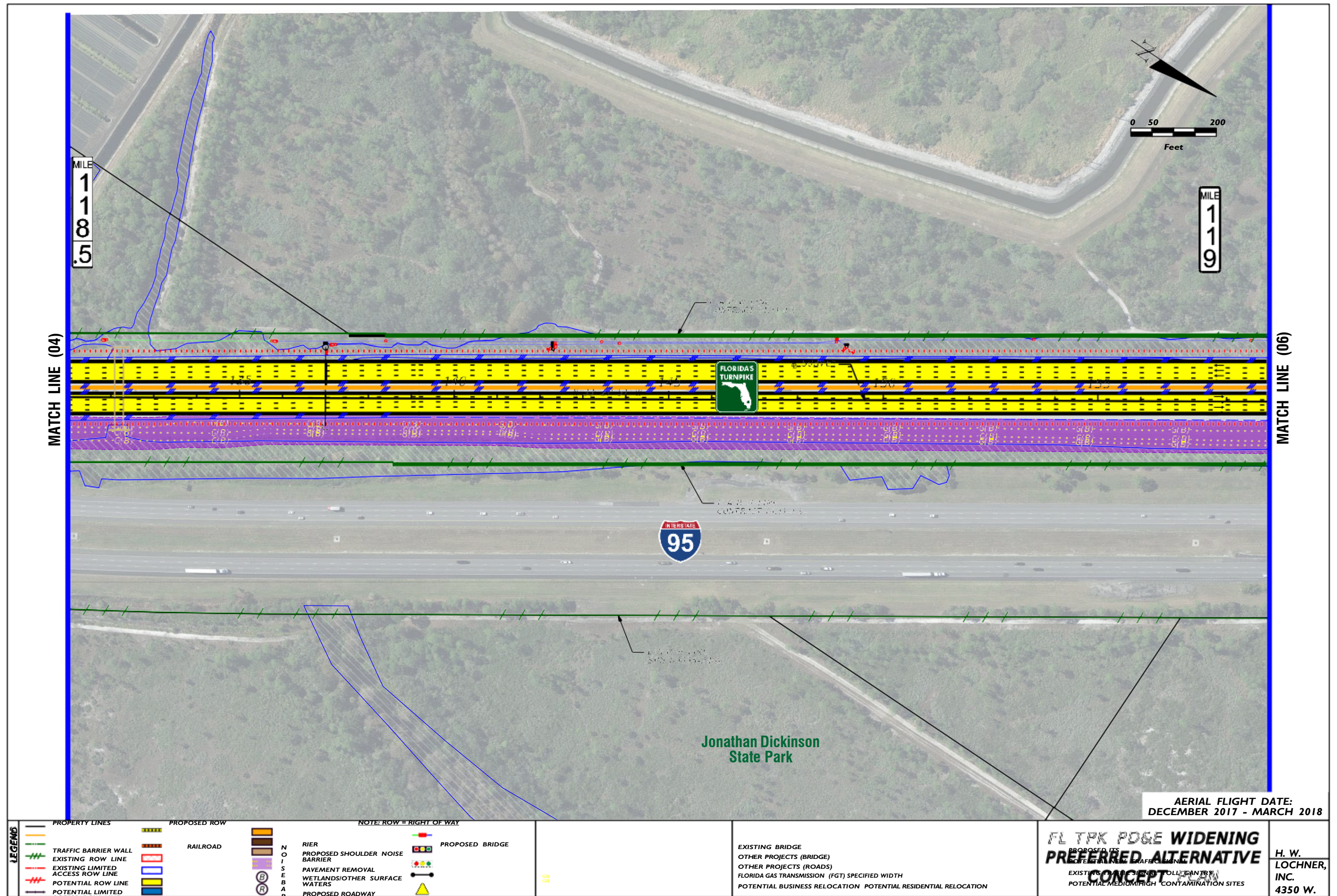
FLORI  
DA'S  
TURN  
PIKE  
(SR  
91)  
WIDE  
NING  
FROM  
JUPIT  
ER  
(INDI  
ANTO  
WN  
ROAD  
/SR  
706)  
TO  
FT.  
PIERC  
E  
(OKEE  
CHOB  
EE  
ROAD  
/SR  
70)  
PROJECT  
DEVELOPMENT AND  
ENVIRONMENT  
(PD&E) STUDY  
FINANCIAL PROJECT  
IDENTIFICATION  
(FPID) NUMBER:  
423374-I

F  
L  
T  
P  
K  
P  
D  
&  
E  
W  
I  
D  
E  
N  
I  
N  
G  
P  
R  
E  
F  
E  
R  
R  
E  
D  
A  
L  
T  
E  
R  
N  
A  
T  
I  
V  
E  
C  
O  
N  
C  
E  
P

T PLAN

SHEET NO.  
4







CYPRESS ST., SUITE  
800  
TAMPA, FLORIDA 33607  
FBPR CERTIFICATE OF  
AUTH. #894

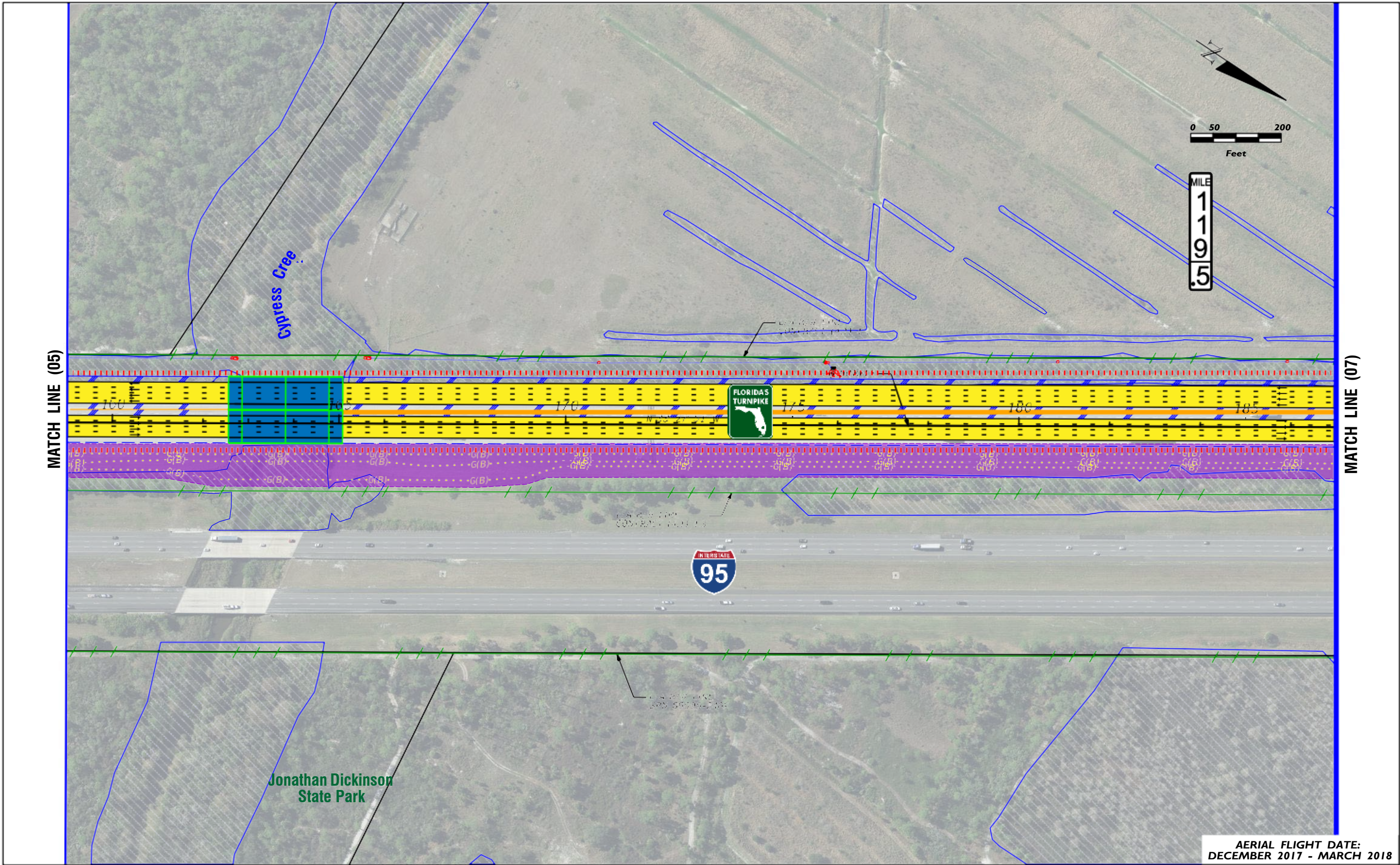
FLORI  
DA'S  
TURN  
PIKE  
(SR  
91)  
WIDE  
NING  
FROM  
JUPIT  
ER  
(INDI  
ANTO  
WN  
ROAD  
/SR  
706)  
TO  
FT.  
PIERC  
E  
(OKEE  
CHOB  
EE  
ROAD  
/SR  
70)  
PROJECT  
DEVELOPMENT AND  
ENVIRONMENT  
(PD&E) STUDY  
FINANCIAL PROJECT  
IDENTIFICATION  
(FPID) NUMBER:  
423374-I

F  
L  
T  
P  
K  
P  
D  
&  
E  
W  
I  
D  
E  
N  
I  
N  
G  
P  
R  
E  
F  
E  
R  
R  
E  
D  
A  
L  
T  
E  
R  
N  
A  
T  
I  
V  
E  
C  
O  
N  
C  
E  
P

T PLAN

SHEET NO.  
  
5





AERIAL FLIGHT DATE:  
DECEMBER 2017 - MARCH 2018

<b>LEGEND</b> 	<b>PROPOSED ROW</b> 				<b>FL TPK PD&amp;E WIDENING</b> <b>PREFERRED ALTERNATIVE</b> <b>CONCEPT PLAN</b> <small>PROPOSED ITS POTENTIAL NEW TRAFFIC LANE EXISTING TRAFFIC SIGNAL POLLUTANT POTENTIAL MEDIUM/HIGH CONTAMINATION SITES</small>	<b>H. W. LOCHNER, INC.</b> <b>4350 W.</b>
-------------------	-------------------------	--	--	--	--	--



CYPRESS ST., SUITE  
800  
TAMPA, FLORIDA 33607  
FBPR CERTIFICATE OF  
AUTH. #894

FLORI  
DA'S  
TURN  
PIKE  
(SR  
91)  
WIDE  
NING  
FROM  
JUPIT  
ER  
(INDI  
ANTO  
WN  
ROAD  
/SR  
706)  
TO  
FT.  
PIERC  
E  
(OKEE  
CHOB  
EE  
ROAD  
/SR  
70)  
PROJECT  
DEVELOPMENT AND  
ENVIRONMENT  
(PD&E) STUDY  
FINANCIAL PROJECT  
IDENTIFICATION  
(FPID) NUMBER:  
423374-I

F  
L  
T  
P  
K  
P  
D  
&  
E  
W  
I  
D  
E  
N  
I  
N  
G  
P  
R  
E  
F  
E  
R  
R  
E  
D  
A  
L  
T  
E  
R  
N  
A  
T  
I  
V  
E  
C  
O  
N  
C  
E  
P

T PLAN

SHEET NO.  
  
6







CYPRESS ST., SUITE  
800  
TAMPA, FLORIDA 33607  
FBPR CERTIFICATE OF  
AUTH. #894

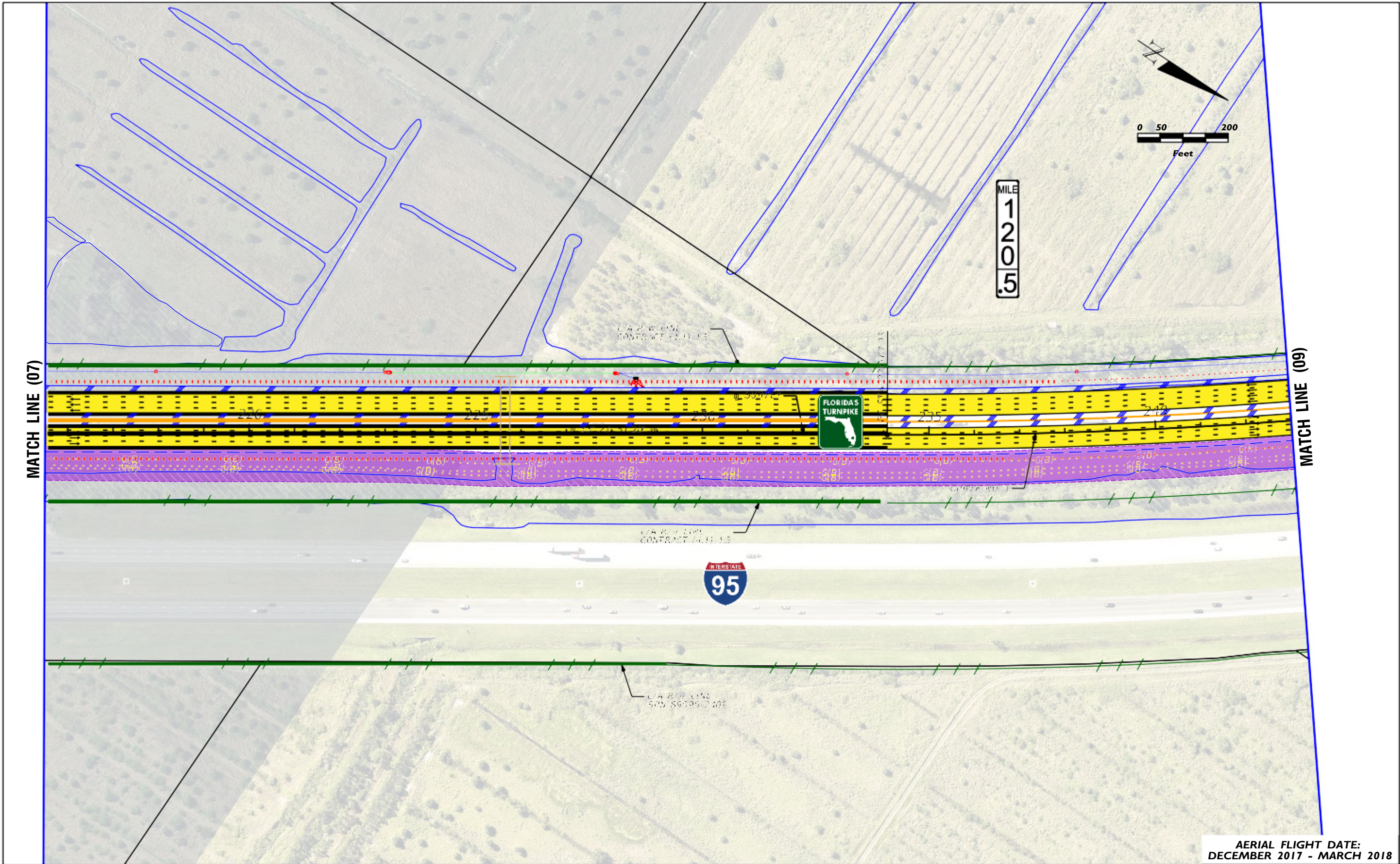
FLORI  
DA'S  
TURN  
PIKE  
(SR  
91)  
WIDE  
NING  
FROM  
JUPIT  
ER  
(INDI  
ANTO  
WN  
ROAD  
/SR  
706)  
TO  
FT.  
PIERC  
E  
(OKEE  
CHOB  
EE  
ROAD  
/SR  
70)  
PROJECT  
DEVELOPMENT AND  
ENVIRONMENT  
(PD&E) STUDY  
FINANCIAL PROJECT  
IDENTIFICATION  
(FPID) NUMBER:  
423374-I

F  
L  
T  
P  
K  
P  
D  
&  
E  
W  
I  
D  
E  
N  
I  
N  
G  
P  
R  
E  
F  
E  
R  
R  
E  
D  
A  
L  
T  
E  
R  
N  
A  
T  
I  
V  
E  
C  
O  
N  
C  
E  
P

T PLAN

SHEET NO.  
7





AERIAL FLIGHT DATE:  
DECEMBER 2017 - MARCH 2018

<b>LEGEND</b>	PROPERTY LINES	PROPOSED ROW	NOTE: ROW = RIGHT OF WAY	<b>PROPOSED BRIDGE</b>	<b>EXISTING BRIDGE</b> OTHER PROJECTS (BRIDGE) OTHER PROJECTS (ROADS) FLORIDA GAS TRANSMISSION (FGT) SPECIFIED WIDTH POTENTIAL BUSINESS RELOCATION POTENTIAL RESIDENTIAL RELOCATION	<b>FL TPK PD&amp;E WIDENING PREFERRED ALTERNATIVE CONCEPT PLAN</b> <small>PROPOSED ITS POTENTIAL NEW TRAFFIC LANE EXISTING TRAFFIC SIGNAL POLLUTANT POTENTIAL MEDIUM-HIGH CONTAMINATION SITES</small>	<b>H. W. LOCHNER, INC. 4350 W.</b>
	TRAFFIC BARRIER WALL EXISTING ROW LINE EXISTING LIMITED ACCESS ROW LINE POTENTIAL ROW LINE POTENTIAL LIMITED ACCESS ROW LINE	RAILROAD	NOISE BARRIER PAVEMENT REMOVAL WETLANDS/OTHER SURFACE WATERS PROPOSED ROADWAY				



CYPRESS ST., SUITE  
800  
TAMPA, FLORIDA 33607  
FBPR CERTIFICATE OF  
AUTH. #894

FLORI  
DA'S  
TURN  
PIKE  
(SR  
91)  
WIDE  
NING  
FROM  
JUPIT  
ER  
(INDI  
ANTO  
WN  
ROAD  
/SR  
706)  
TO  
FT.  
PIERC  
E  
(OKEE  
CHOB  
EE  
ROAD  
/SR  
70)  
PROJECT  
DEVELOPMENT AND  
ENVIRONMENT  
(PD&E) STUDY  
FINANCIAL PROJECT  
IDENTIFICATION  
(FPID) NUMBER:  
423374-I

F  
L  
T  
P  
K  
P  
D  
&  
E  
W  
I  
D  
E  
N  
I  
N  
G  
P  
R  
E  
F  
E  
R  
R  
E  
D  
A  
L  
T  
E  
R  
N  
A  
T  
I  
V  
E  
C  
O  
N  
C  
E  
P

T PLAN

SHEET NO.  
8





AERIAL FLIGHT DATE:  
DECEMBER 2017 - MARCH 2018

<b>LEGEND</b>	PROPERTY LINES	PROPOSED ROW	NOTE: ROW = RIGHT OF WAY	PROPOSED BRIDGE
	TRAFFIC BARRIER WALL EXISTING ROW LINE EXISTING LIMITED ACCESS ROW LINE POTENTIAL ROW LINE POTENTIAL LIMITED ACCESS ROW LINE	RAILROAD	NOISE BARRIER PAVEMENT REMOVAL WETLANDS/OTHER SURFACE WATERS PROPOSED ROADWAY	EXISTING BRIDGE OTHER PROJECTS (BRIDGE) OTHER PROJECTS (ROADS) FLORIDA GAS TRANSMISSION (FGT) SPECIFIED WIDTH POTENTIAL BUSINESS RELOCATION POTENTIAL RESIDENTIAL RELOCATION
<b>FL TPK PD&amp;E WIDENING PREFERRED ALTERNATIVE CONCEPT PLAN</b>				
H. W. LOCHNER, INC. 4350 W.				



CYPRESS ST., SUITE  
800  
TAMPA, FLORIDA 33607  
FBPR CERTIFICATE OF  
AUTH. #894

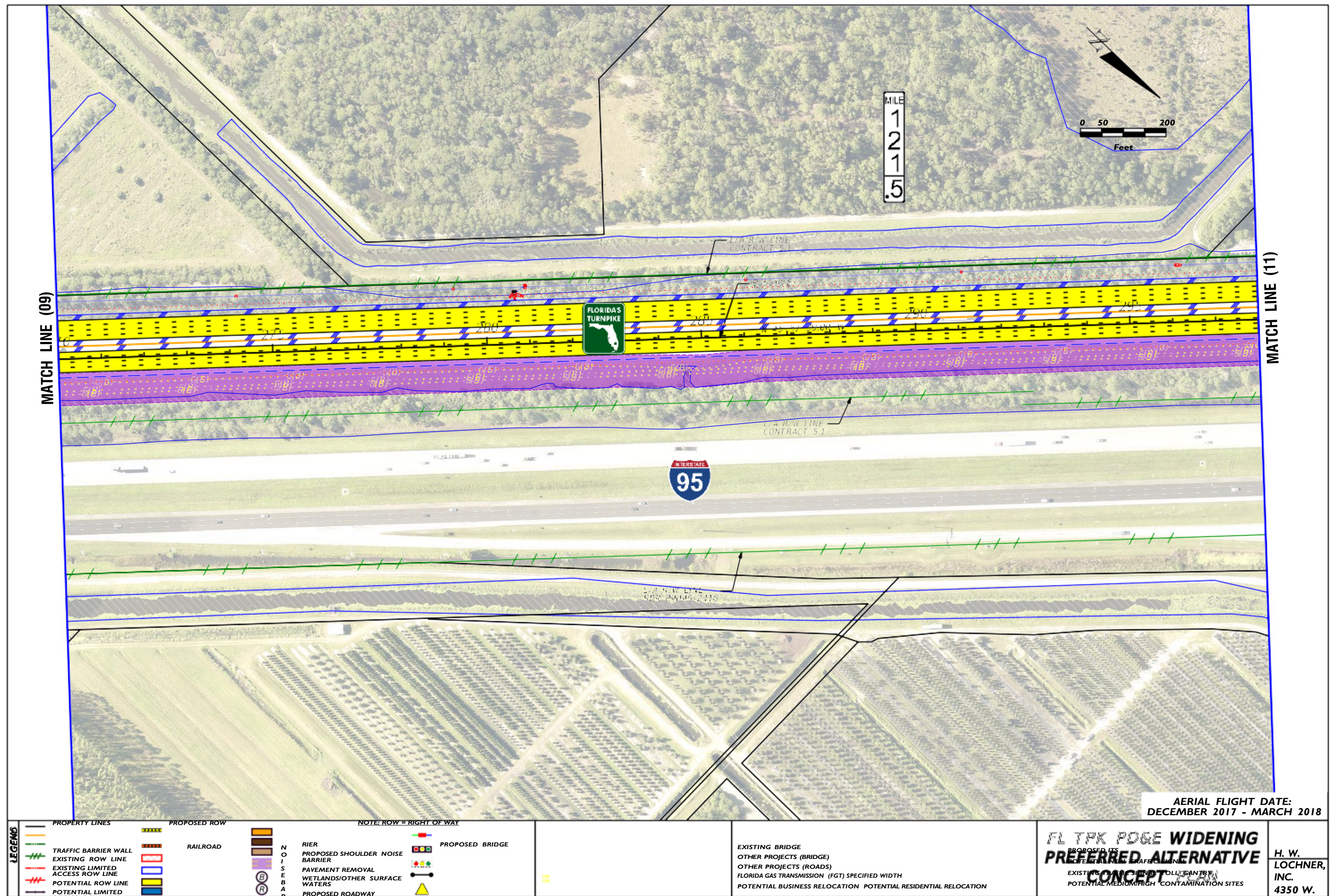
FLORI  
DA'S  
TURN  
PIKE  
(SR  
91)  
WIDE  
NING  
FROM  
JUPIT  
ER  
(INDI  
ANTO  
WN  
ROAD  
/SR  
706)  
TO  
FT.  
PIERC  
E  
(OKEE  
CHOB  
EE  
ROAD  
/SR  
70)  
PROJECT  
DEVELOPMENT AND  
ENVIRONMENT  
(PD&E) STUDY  
FINANCIAL PROJECT  
IDENTIFICATION  
(FPID) NUMBER:  
423374-I

F  
L  
T  
P  
K  
P  
D  
&  
E  
W  
I  
D  
E  
N  
I  
N  
G  
P  
R  
E  
F  
E  
R  
R  
E  
D  
A  
L  
T  
E  
R  
N  
A  
T  
I  
V  
E  
C  
O  
N  
C  
E  
P

T PLAN

SHEET NO.  
9







CYPRESS ST., SUITE  
800  
TAMPA, FLORIDA 33607  
FBPR CERTIFICATE OF  
AUTH. #894

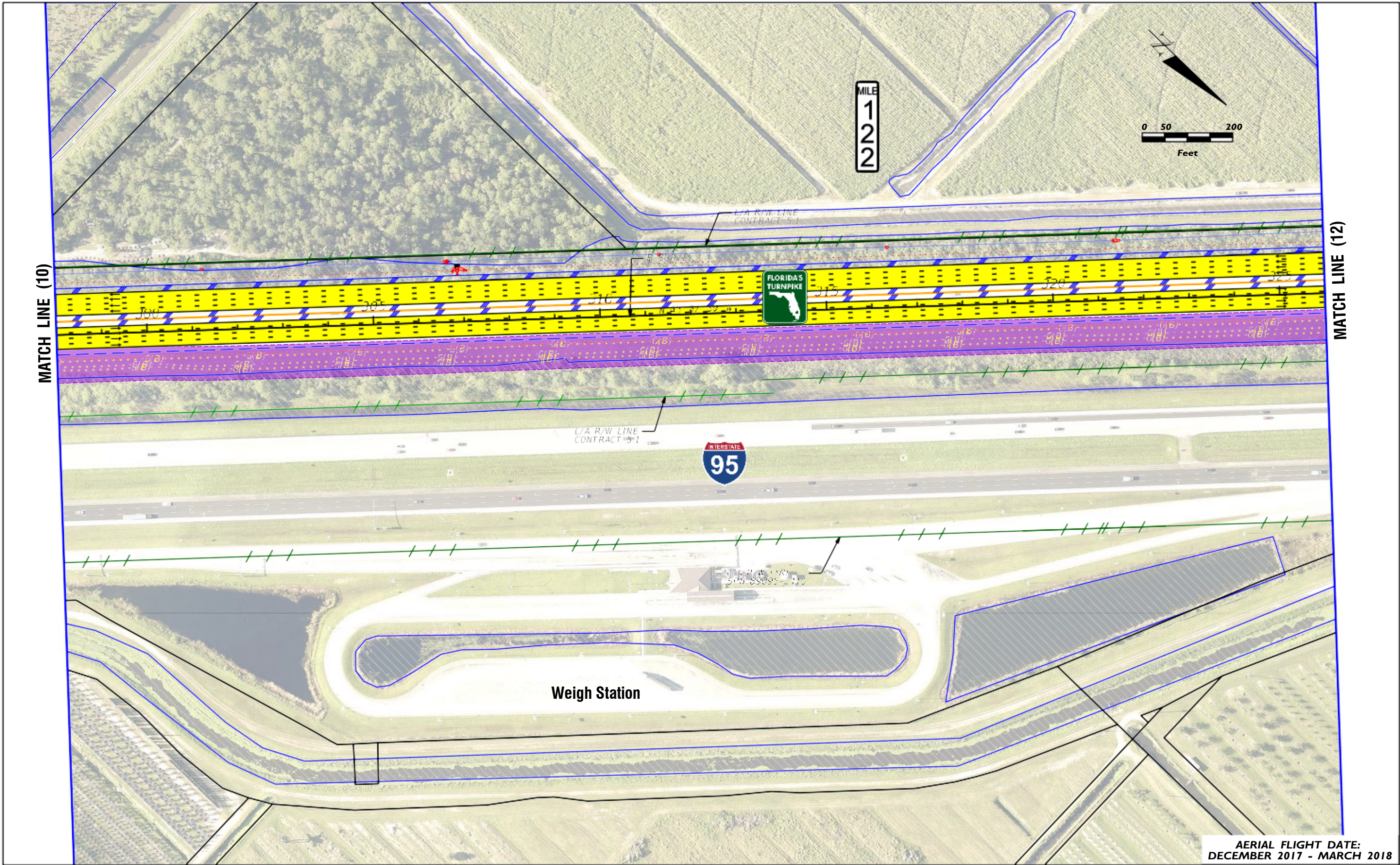
FLORI  
DA'S  
TURN  
PIKE  
(SR  
91)  
WIDE  
NING  
FROM  
JUPIT  
ER  
(INDI  
ANTO  
WN  
ROAD  
/SR  
706)  
TO  
FT.  
PIERC  
E  
(OKEE  
CHOB  
EE  
ROAD  
/SR  
70)  
PROJECT  
DEVELOPMENT AND  
ENVIRONMENT  
(PD&E) STUDY  
FINANCIAL PROJECT  
IDENTIFICATION  
(FPID) NUMBER:  
423374-I

F  
L  
T  
P  
K  
P  
D  
&  
E  
W  
I  
D  
E  
N  
I  
N  
G  
P  
R  
E  
F  
E  
R  
R  
E  
D  
A  
L  
T  
E  
R  
N  
A  
T  
I  
V  
E  
C  
O  
N  
C  
E  
P

T PLAN

SHEET NO.  
  
10





<b>LEGEND</b>	PROPERTY LINES	PROPOSED ROW	NOTE: ROW = RIGHT OF WAY		PROPOSED BRIDGE	EXISTING BRIDGE OTHER PROJECTS (BRIDGE) OTHER PROJECTS (ROADS) FLORIDA GAS TRANSMISSION (FGT) SPECIFIED WIDTH POTENTIAL BUSINESS RELOCATION POTENTIAL RESIDENTIAL RELOCATION	<b>FL TPK PD&amp;E WIDENING PREFERRED ALTERNATIVE CONCEPT PLAN</b>	H. W. LOCHNER, INC. 4350 W.
	TRAFFIC BARRIER WALL EXISTING ROW LINE EXISTING LIMITED ACCESS ROW LINE POTENTIAL ROW LINE POTENTIAL LIMITED ACCESS ROW LINE	RAILROAD	NOISE BARRIER PAVEMENT REMOVAL WETLANDS/OTHER SURFACE WATERS PROPOSED ROADWAY					



CYPRESS ST., SUITE  
800  
TAMPA, FLORIDA 33607  
FBPR CERTIFICATE OF  
AUTH. #894

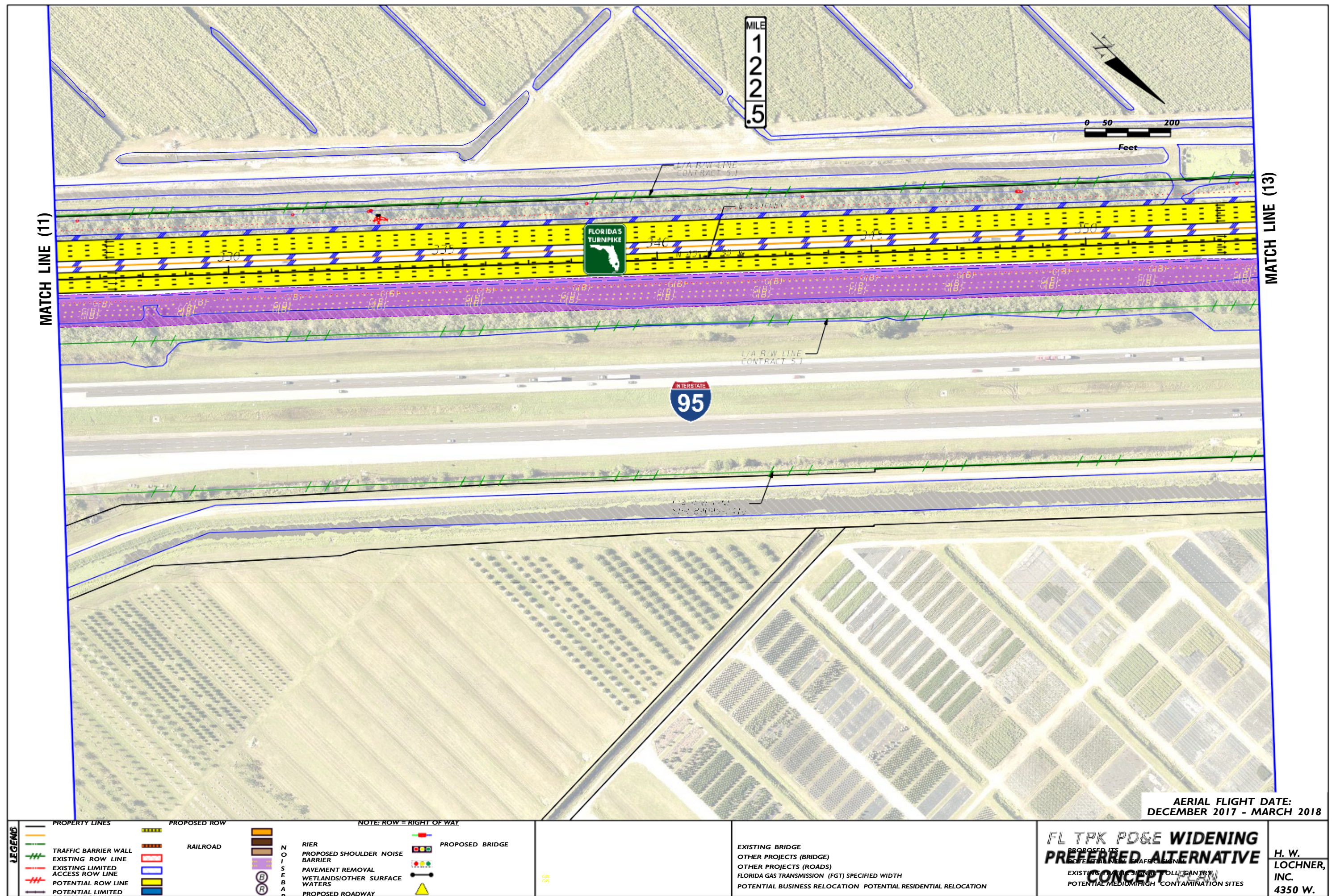
FLORI  
DA'S  
TURN  
PIKE  
(SR  
91)  
WIDE  
NING  
FROM  
JUPIT  
ER  
(INDI  
ANTO  
WN  
ROAD  
/SR  
706)  
TO  
FT.  
PIERC  
E  
(OKEE  
CHOB  
EE  
ROAD  
/SR  
70)  
PROJECT  
DEVELOPMENT AND  
ENVIRONMENT  
(PD&E) STUDY  
FINANCIAL PROJECT  
IDENTIFICATION  
(FPID) NUMBER:  
423374-1

F  
L  
T  
P  
K  
P  
D  
&  
E  
W  
I  
D  
E  
N  
I  
N  
G  
P  
R  
E  
F  
E  
R  
R  
E  
D  
A  
L  
T  
E  
R  
N  
A  
T  
I  
V  
E  
C  
O  
N  
C  
E  
P

T PLAN

SHEET NO.  
  
11







CYPRESS ST., SUITE  
800  
TAMPA, FLORIDA 33607  
FBPR CERTIFICATE OF  
AUTH. #894

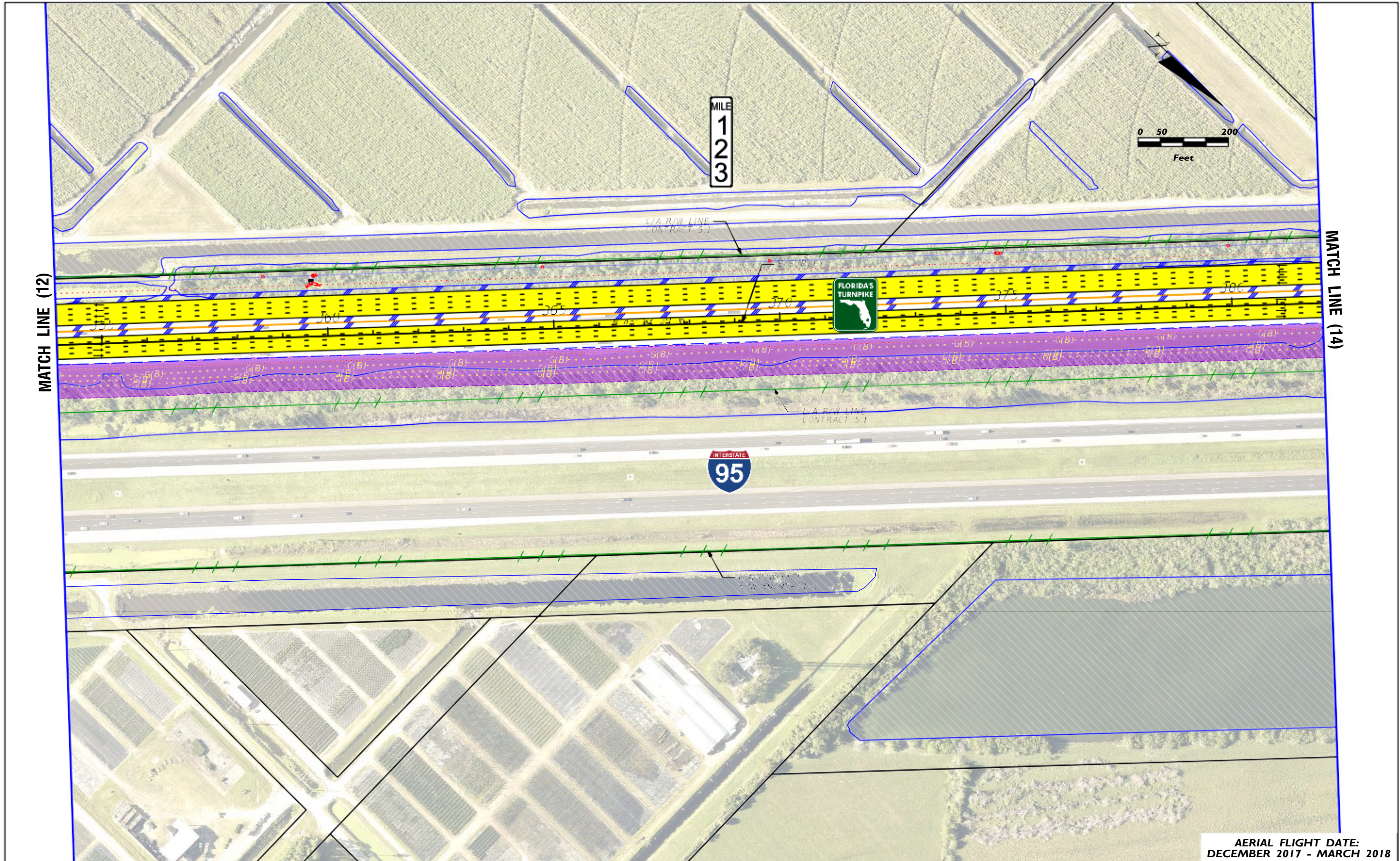
FLORI  
DA'S  
TURN  
PIKE  
(SR  
91)  
WIDE  
NING  
FROM  
JUPIT  
ER  
(INDI  
ANTO  
WN  
ROAD  
/SR  
706)  
TO  
FT.  
PIERC  
E  
(OKEE  
CHOB  
EE  
ROAD  
/SR  
70)  
PROJECT  
DEVELOPMENT AND  
ENVIRONMENT  
(PD&E) STUDY  
FINANCIAL PROJECT  
IDENTIFICATION  
(FPID) NUMBER:  
423374-I

F  
L  
T  
P  
K  
P  
D  
&  
E  
W  
I  
D  
E  
N  
I  
N  
G  
P  
R  
E  
F  
E  
R  
R  
E  
D  
A  
L  
T  
E  
R  
N  
A  
T  
I  
V  
E  
C  
O  
N  
C  
E  
P

T PLAN

SHEET NO.  
12





AERIAL FLIGHT DATE:  
DECEMBER 2017 - MARCH 2018

<b>LEGEND</b>	<b>PROPERTY LINES</b> TRAFFIC BARRIER WALL EXISTING ROW LINE EXISTING LIMITED ACCESS ROW LINE POTENTIAL ROW LINE POTENTIAL LIMITED ACCESS ROW LINE	<b>PROPOSED ROW</b> RAILROAD	<b>NOISE BARRIER</b> RIER PROPOSED SHOULDER NOISE BARRIER PAVEMENT REMOVAL WETLANDS/OTHER SURFACE WATERS PROPOSED ROADWAY	<b>PROPOSED BRIDGE</b>	<b>EXISTING BRIDGE</b> OTHER PROJECTS (BRIDGE) OTHER PROJECTS (ROADS) FLORIDA GAS TRANSMISSION (FGT) SPECIFIED WIDTH POTENTIAL BUSINESS RELOCATION POTENTIAL RESIDENTIAL RELOCATION	<b>FL TPK PD&amp;E WIDENING PREFERRED ALTERNATIVE CONCEPT PLAN</b> EXISTING TRAFFIC SIGNALS POTENTIAL MEDIUM/HIGH CONTAMINATION SITES	<b>H. W. LOCHNER, INC.</b> 4350 W.
---------------	---	---------------------------------	--	------------------------	--	---	---------------------------------------



CYPRESS ST., SUITE  
800  
TAMPA, FLORIDA 33607  
FBPR CERTIFICATE OF  
AUTH. #894

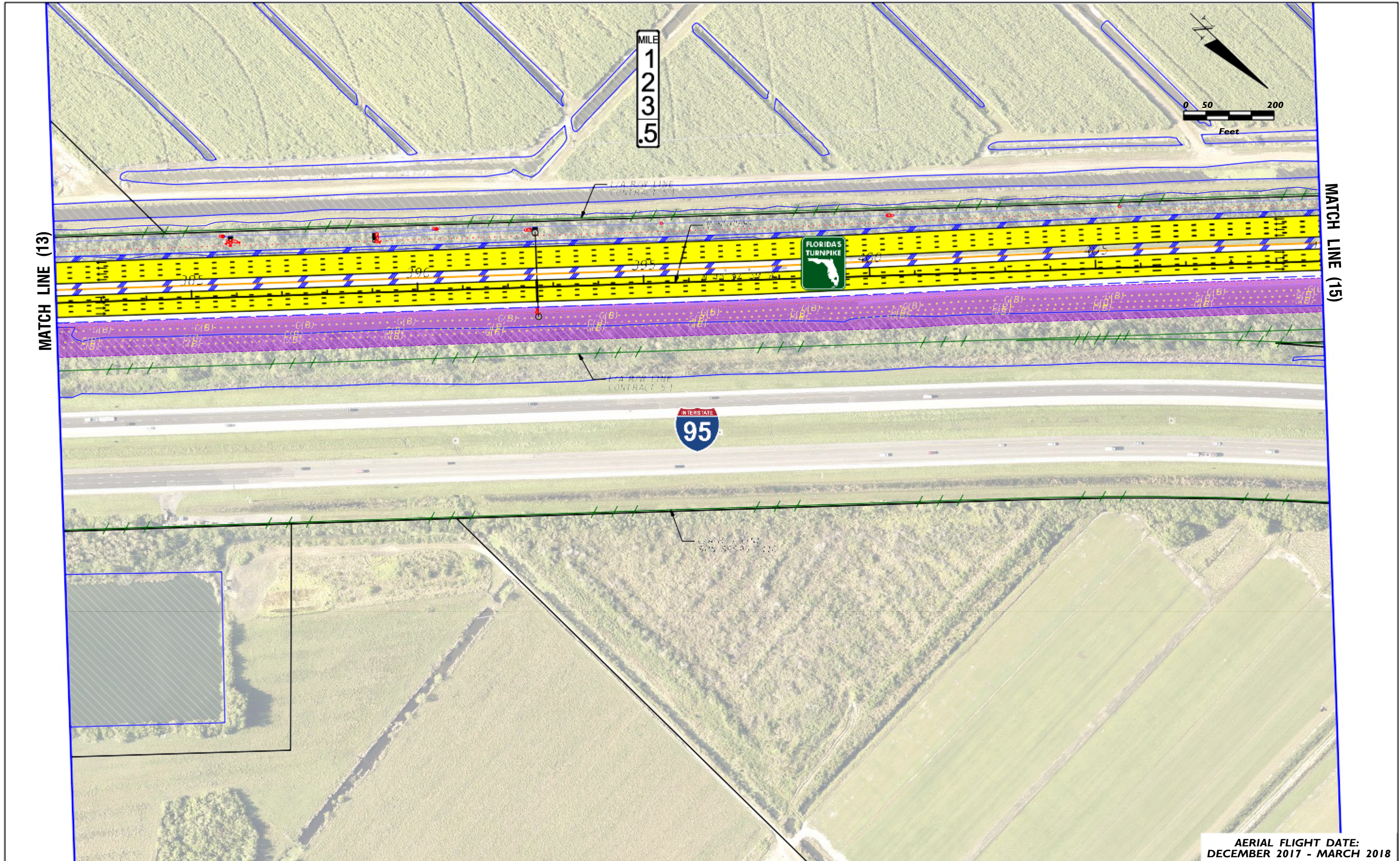
FLORI  
DA'S  
TURN  
PIKE  
(SR  
91)  
WIDE  
NING  
FROM  
JUPIT  
ER  
(INDI  
ANTO  
WN  
ROAD  
/SR  
706)  
TO  
FT.  
PIERC  
E  
(OKEE  
CHOB  
EE  
ROAD  
/SR  
70)  
PROJECT  
DEVELOPMENT AND  
ENVIRONMENT  
(PD&E) STUDY  
FINANCIAL PROJECT  
IDENTIFICATION  
(FPID) NUMBER:  
423374-I

F  
L  
T  
P  
K  
P  
D  
&  
E  
W  
I  
D  
E  
N  
I  
N  
G  
P  
R  
E  
F  
E  
R  
R  
E  
D  
A  
L  
T  
E  
R  
N  
A  
T  
I  
V  
E  
C  
O  
N  
C  
E  
P

T PLAN

SHEET NO.  
  
13





<b>LEGEND</b>	<b>PROPERTY LINES</b>	<b>PROPOSED ROW</b>	<b>RAILROAD</b>	<b>NOISE BARRIER</b>	<b>RIER</b>	<b>PROPOSED BRIDGE</b>	<b>EXISTING BRIDGE</b> OTHER PROJECTS (BRIDGE) OTHER PROJECTS (ROADS) FLORIDA GAS TRANSMISSION (FGT) SPECIFIED WIDTH POTENTIAL BUSINESS RELOCATION POTENTIAL RESIDENTIAL RELOCATION	<b>FL TPK PD&amp;E WIDENING PREFERRED ALTERNATIVE CONCEPT PLAN</b> <small>PROPOSED ITS POTENTIAL NEW TRAFFIC LANE EXISTING TRAFFIC SIGNAL POLLUTANT POTENTIAL MEDIUM/HIGH CONTAMINATION SITES</small>	<b>H. W. LOCHNER, INC. 4350 W.</b>
	TRAFFIC BARRIER WALL EXISTING ROW LINE EXISTING LIMITED ACCESS ROW LINE POTENTIAL ROW LINE POTENTIAL LIMITED ACCESS ROW LINE								

AERIAL FLIGHT DATE:  
DECEMBER 2017 - MARCH 2018



CYPRESS ST., SUITE  
800  
TAMPA, FLORIDA 33607  
FBPR CERTIFICATE OF  
AUTH. #894

FLORI  
DA'S  
TURN  
PIKE  
(SR  
91)  
WIDE  
NING  
FROM  
JUPIT  
ER  
(INDI  
ANTO  
WN  
ROAD  
/SR  
706)  
TO  
FT.  
PIERC  
E  
(OKEE  
CHOB  
EE  
ROAD  
/SR  
70)  
PROJECT  
DEVELOPMENT AND  
ENVIRONMENT  
(PD&E) STUDY  
FINANCIAL PROJECT  
IDENTIFICATION  
(FPID) NUMBER:  
423374-I

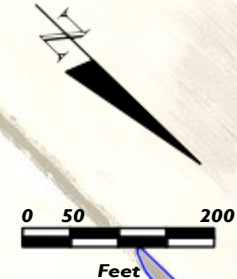
F  
L  
T  
P  
K  
P  
D  
&  
E  
W  
I  
D  
E  
N  
I  
N  
G  
P  
R  
E  
F  
E  
R  
R  
E  
D  
A  
L  
T  
E  
R  
N  
A  
T  
I  
V  
E  
C  
O  
N  
C  
E  
P

T PLAN

SHEET NO.  
  
14



MILE  
1  
2  
4



MATCH LINE (14)

MATCH LINE (16)



**LEGEND**

PROPERTY LINES	PROPOSED ROW	NOISE BARRIER	RIER	PROPOSED BRIDGE
TRAFFIC BARRIER WALL	RAILROAD	PROPOSED SHOULDER NOISE BARRIER	PAVEMENT REMOVAL	OTHER PROJECTS (BRIDGE)
EXISTING ROW LINE	POTENTIAL ROW LINE	WETLANDS/OTHER SURFACE WATERS	PROPOSED ROADWAY	OTHER PROJECTS (ROADS)
EXISTING LIMITED ACCESS ROW LINE	POTENTIAL LIMITED ACCESS ROW LINE	PROPOSED ROADWAY	PROPOSED ROADWAY	FLORIDA GAS TRANSMISSION (FGT) SPECIFIED WIDTH
EXISTING LIMITED ACCESS ROW LINE	POTENTIAL LIMITED ACCESS ROW LINE	PROPOSED ROADWAY	PROPOSED ROADWAY	POTENTIAL BUSINESS RELOCATION
EXISTING LIMITED ACCESS ROW LINE	POTENTIAL LIMITED ACCESS ROW LINE	PROPOSED ROADWAY	PROPOSED ROADWAY	POTENTIAL RESIDENTIAL RELOCATION

**FL TPK PD&E WIDENING  
PREFERRED ALTERNATIVE  
CONCEPT PLAN**

EXISTING TRAFFIC SIGNAL POLLUTANT  
POTENTIAL MEDIUM-HIGH CONTAMINATION SITES

**H. W.  
LOCHNER,  
INC.  
4350 W.**

AERIAL FLIGHT DATE:  
DECEMBER 2017 - MARCH 2018



CYPRESS ST., SUITE  
800  
TAMPA, FLORIDA 33607  
FBPR CERTIFICATE OF  
AUTH. #894

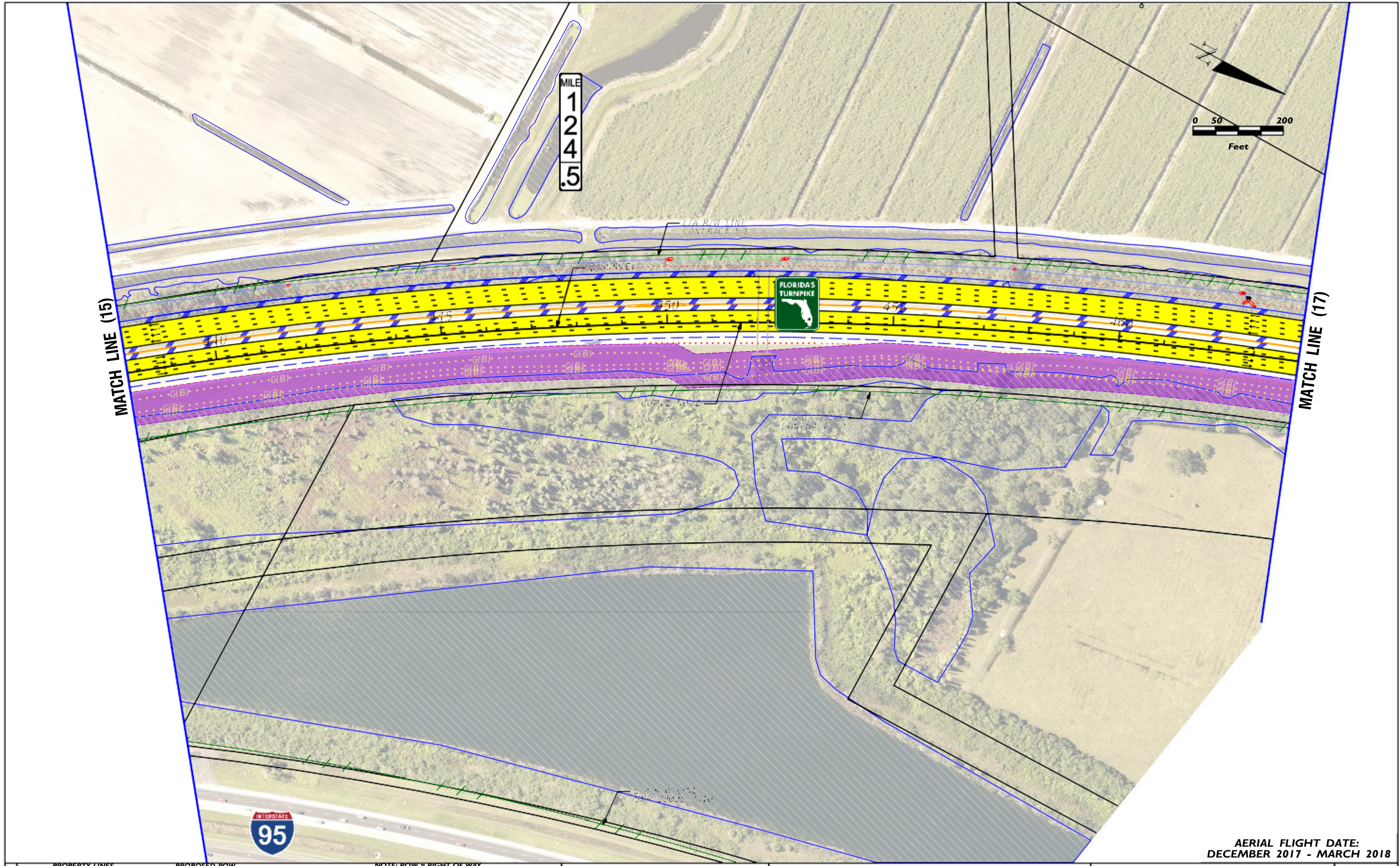
FLORI  
DA'S  
TURN  
PIKE  
(SR  
91)  
WIDE  
NING  
FROM  
JUPIT  
ER  
(INDI  
ANTO  
WN  
ROAD  
/SR  
706)  
TO  
FT.  
PIERC  
E  
(OKEE  
CHOB  
EE  
ROAD  
/SR  
70)  
PROJECT  
DEVELOPMENT AND  
ENVIRONMENT  
(PD&E) STUDY  
FINANCIAL PROJECT  
IDENTIFICATION  
(FPID) NUMBER:  
423374-I

F  
L  
T  
P  
K  
P  
D  
&  
E  
W  
I  
D  
E  
N  
I  
N  
G  
P  
R  
E  
F  
E  
R  
R  
E  
D  
A  
L  
T  
E  
R  
N  
A  
T  
I  
V  
E  
C  
O  
N  
C  
E  
P

T PLAN

SHEET NO.  
  
15





**LEGEND**

—

PROPERTY LINES

—

TRAFFIC BARRIER WALL

—

EXISTING ROW LINE

—

EXISTING LIMITED ACCESS ROW LINE

—

POTENTIAL ROW LINE

—

POTENTIAL LIMITED ACCESS ROW LINE

—

PROPOSED ROW

—

RAILROAD

—

NOISE BARRIER

—

PAVEMENT REMOVAL

—

WETLANDS/OTHER SURFACE WATERS

—

PROPOSED ROADWAY

—

PROPOSED BRIDGE

—

EXISTING BRIDGE

—

OTHER PROJECTS (BRIDGE)

—

OTHER PROJECTS (ROADS)

—

FLORIDA GAS TRANSMISSION (FGT) SPECIFIED WIDTH

—

POTENTIAL BUSINESS RELOCATION

—

POTENTIAL RESIDENTIAL RELOCATION

—

NOTE: ROW = RIGHT OF WAY

—

FLORIDA TURNPIKE

—

INTERSTATE 95

—

EXISTING BRIDGE

—

OTHER PROJECTS (BRIDGE)

—

OTHER PROJECTS (ROADS)

—

FLORIDA GAS TRANSMISSION (FGT) SPECIFIED WIDTH

—

POTENTIAL BUSINESS RELOCATION

—

POTENTIAL RESIDENTIAL RELOCATION

—

FL TPK PD&E WIDENING

—

PREFERRED ALTERNATIVE

—

CONCEPT PLAN

—

H. W. LOCHNER, INC.

—

4350 W.

—

AERIAL FLIGHT DATE: DECEMBER 2017 - MARCH 2018



CYPRESS ST., SUITE  
800  
TAMPA, FLORIDA 33607  
FBPR CERTIFICATE OF  
AUTH. #894

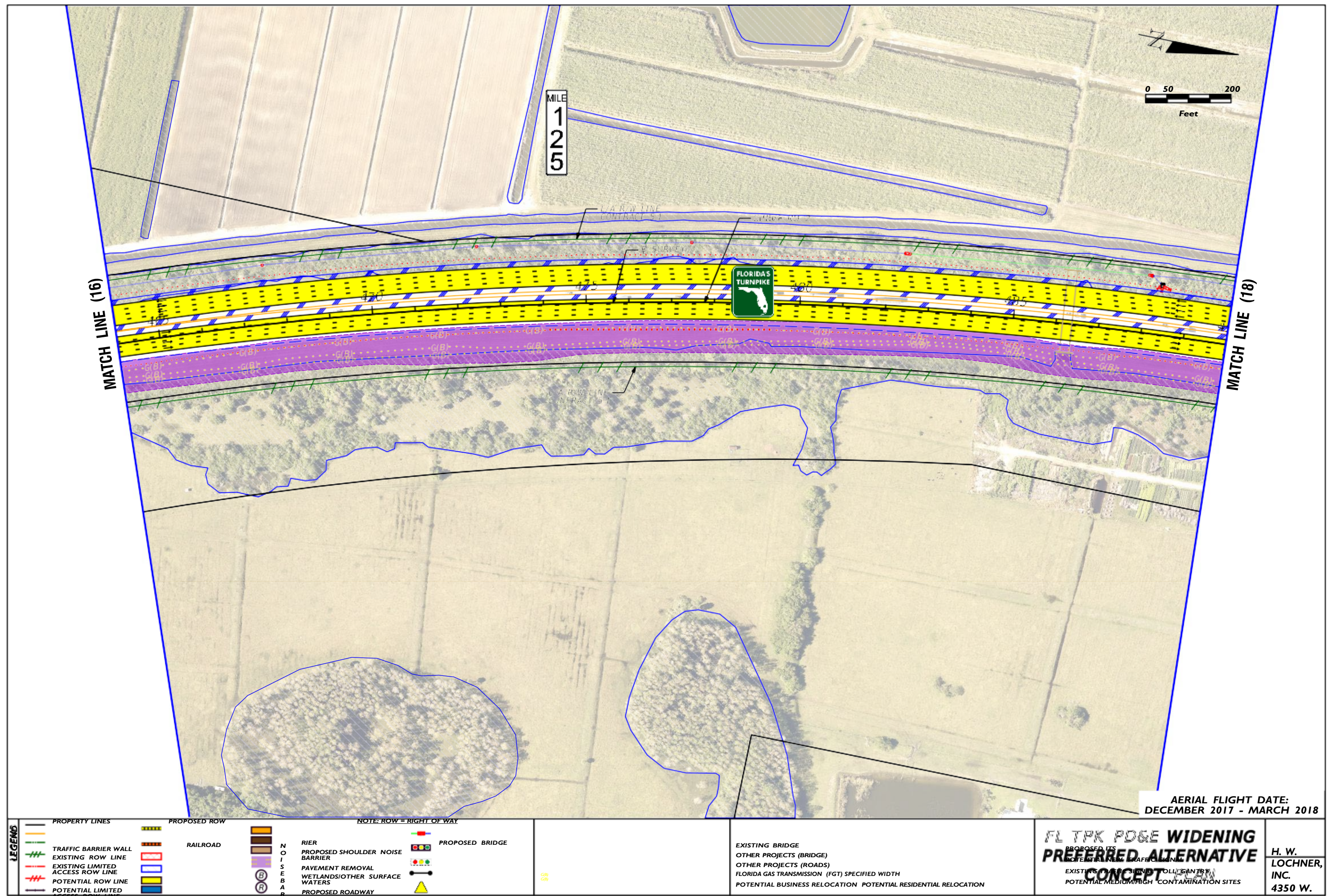
FLORI  
DA'S  
TURN  
PIKE  
(SR  
91)  
WIDE  
NING  
FROM  
JUPIT  
ER  
(INDI  
ANTO  
WN  
ROAD  
/SR  
706)  
TO  
FT.  
PIERC  
E  
(OKEE  
CHOB  
EE  
ROAD  
/SR  
70)  
PROJECT  
DEVELOPMENT AND  
ENVIRONMENT  
(PD&E) STUDY  
FINANCIAL PROJECT  
IDENTIFICATION  
(FPID) NUMBER:  
423374-I

F  
L  
T  
P  
K  
P  
D  
&  
E  
W  
I  
D  
E  
N  
I  
N  
G  
P  
R  
E  
F  
E  
R  
R  
E  
D  
A  
L  
T  
E  
R  
N  
A  
T  
I  
V  
E  
C  
O  
N  
C  
E  
P

T PLAN

SHEET NO.  
  
16







CYPRESS ST., SUITE  
800  
TAMPA, FLORIDA 33607  
FBPR CERTIFICATE OF  
AUTH. #894

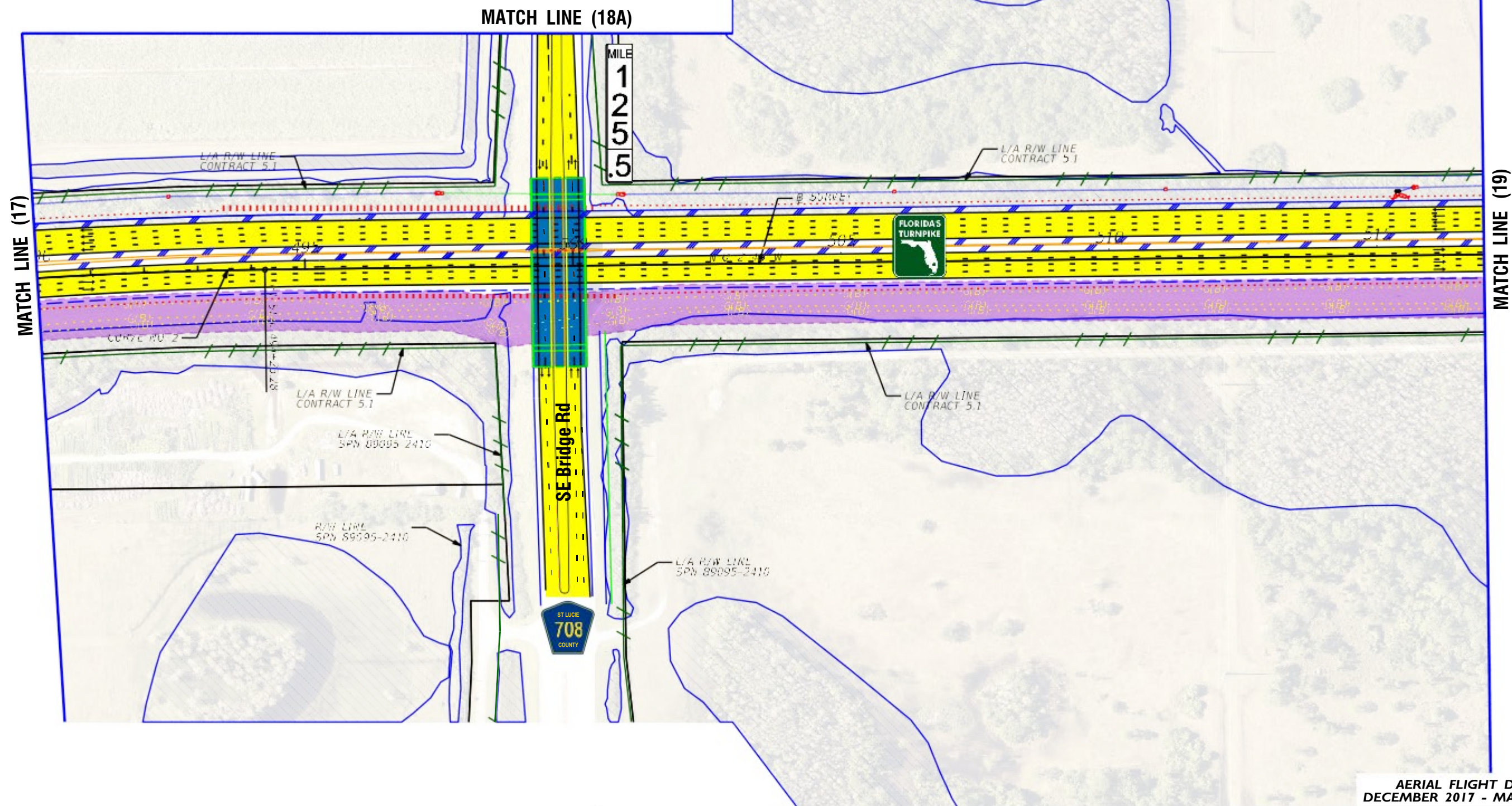
FLORI  
DA'S  
TURN  
PIKE  
(SR  
91)  
WIDE  
NING  
FROM  
JUPIT  
ER  
(INDI  
ANTO  
WN  
ROAD  
/SR  
706)  
TO  
FT.  
PIERC  
E  
(OKEE  
CHOB  
EE  
ROAD  
/SR  
70)  
PROJECT  
DEVELOPMENT AND  
ENVIRONMENT  
(PD&E) STUDY  
FINANCIAL PROJECT  
IDENTIFICATION  
(FPID) NUMBER:  
423374-I

F  
L  
T  
P  
K  
P  
D  
&  
E  
W  
I  
D  
E  
N  
I  
N  
G  
P  
R  
E  
F  
E  
R  
R  
E  
D  
A  
L  
T  
E  
R  
N  
A  
T  
I  
V  
E  
C  
O  
N  
C  
E  
P

T PLAN

SHEET NO.  
  
17





LEGEND	PROPERTY LINES	PROPOSED ROW	NOTE: ROW = RIGHT OF WAY		PROPOSED BRIDGE	EXISTING BRIDGE	OTHER PROJECTS (BRIDGE)	OTHER PROJECTS (ROADS)	FLORIDA GAS TRANSMISSION (FGT) SPECIFIED WIDTH	POTENTIAL BUSINESS RELOCATION	POTENTIAL RESIDENTIAL RELOCATION	<b>FL TPK PDGE WIDENING</b> PROPOSED ITS POTENTIAL NEW TRAFFIC SIGNALS EXISTING LOW MEDIUM HIGH CONTAMINATION <b>POTENTIAL ALTERNATIVE</b> CONCEPT PLAN	H. W. LOCHNER, INC. 4350 W.
	TRAFFIC BARRIER WALL EXISTING ROW LINE EXISTING LIMITED ACCESS ROW LINE POTENTIAL ROW LINE POTENTIAL LIMITED	RAILROAD NOISE BARRIER PAVEMENT REMOVAL WETLANDS/OTHER SURFACE WATERS PROPOSED ROADWAY	PROPOSED BRIDGE EXISTING BRIDGE OTHER PROJECTS (BRIDGE) OTHER PROJECTS (ROADS) FLORIDA GAS TRANSMISSION (FGT) SPECIFIED WIDTH POTENTIAL BUSINESS RELOCATION POTENTIAL RESIDENTIAL RELOCATION										



CYPRESS ST., SUITE  
800  
TAMPA, FLORIDA 33607  
FBPR CERTIFICATE OF  
AUTH. #894

FLORI  
DA'S  
TURN  
PIKE  
(SR  
91)  
WIDE  
NING  
FROM  
JUPIT  
ER  
(INDI  
ANTO  
WN  
ROAD  
/SR  
706)  
TO  
FT.  
PIERC  
E  
(OKEE  
CHOB  
EE  
ROAD  
/SR  
70)  
PROJECT  
DEVELOPMENT AND  
ENVIRONMENT  
(PD&E) STUDY  
FINANCIAL PROJECT  
IDENTIFICATION  
(FPID) NUMBER:  
423374-I

F  
L  
T  
P  
K  
P  
D  
&  
E  
W  
I  
D  
E  
N  
I  
N  
G  
P  
R  
E  
F  
E  
R  
R  
E  
D  
A  
L  
T  
E  
R  
N  
A  
T  
I  
V  
E  
C  
O  
N  
C  
E  
P

T PLAN

SHEET NO.  
  
18





<b>LEGEND</b>	PROPERTY LINES	PROPOSED ROW NOISE BARRIER	EXISTING BRIDGE	<b>NOTE: ROW = RIGHT OF WAY</b>	PROPOSED ITS	<b>H. W. LOCHNER, INC.</b>	<b>FLORIDA'S TURNPIKE (SR 91) WIDENING</b>	<b>FL TPK PD&amp;E WIDENING</b> <b>PREFERRED ALTERNATIVE</b> <b>CONCEPT PLAN</b>	<b>DECEMBER 2017 - MARCH 2018</b>	<b>SHEET</b>
	EXISTING ROW LINE	POTENTIAL LIMITED ACCESS ROW LINE	ROAD		PROPOSED SHOULDER NOISE BARRIER					
	EXISTING LIMITED ACCESS ROW LINE		ROAD		PAVEMENT REMOVAL	<b>SURFACE WATERS</b>		<b>OTHER PROJECTS (BRIDGES)</b>		
	POTENTIAL ROW LINE				WETLANDS/OTHER	<b>PROPOSED ROADWAY</b>		<b>FLORIDA GAS TRANSMISSION (FGT) SPECIFIED WIDTH</b>		



POTENTIAL RESIDENTIAL  
RELOCATION

POTENTIAL  
NEW  
TRAFFIC  
SIGNAL  
  
EXISTING TRAFFIC  
SIGNAL TOLL  
GANTRY  
  
POTENTIAL  
MEDIUM/HIGH  
CONTAMINATION  
SITES

4  
3  
5  
0  
W  
.  
C  
Y  
P  
R  
E  
S  
S  
S  
T  
.  
S  
U  
I  
T  
E  
8  
0  
0  
T  
A  
M  
P  
A  
.  
F  
L  
O  
R  
I  
D  
A  
3  
3  
6  
0  
7  
F  
B  
P  
R  
C  
E  
R  
T  
I  
F  
I  
C  
A  
T  
E  
O  
F  
A  
U  
T  
H  
.  
#  
8  
9  
4

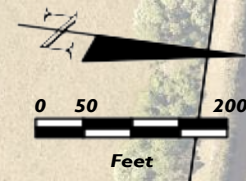
FROM JUPITER  
(INDIANTOWN  
ROAD/SR 706)  
TO FT. PIERCE  
(OKEECHOBEE ROAD/SR  
70) PROJECT  
DEVELOPMENT AND  
ENVIRONMENT (PD&E)  
STUDY  
  
FINANCIAL PROJECT  
IDENTIFICATION (FPID)  
NUMBER: 423374-1

PREFERRED  
ALTERN  
ATIVE  
CONCE  
PT  
PLAN

NO.  
  
18A



MILE  
1  
2  
6



MATCH LINE (18)

MATCH LINE (20)



L/A R/W LINE  
CONTRACT 51

L/A R/W LINE  
CONTRACT 51

AERIAL FLIGHT DATE:  
DECEMBER 2017 - MARCH 2018

<b>LEGEND</b>	PROPERTY LINES	PROPOSED ROW	NOTE: ROW = RIGHT OF WAY	RIER	PROPOSED BRIDGE	EXISTING BRIDGE OTHER PROJECTS (BRIDGE) OTHER PROJECTS (ROADS) FLORIDA GAS TRANSMISSION (FGT) SPECIFIED WIDTH POTENTIAL BUSINESS RELOCATION POTENTIAL RESIDENTIAL RELOCATION	<b>FL TPK PD&amp;E WIDENING PREFERRED ALTERNATIVE CONCEPT PLAN</b> <small>EXISTING TRAFFIC SIGNALS POTENTIAL MEDIUM/HIGH CONTAMINATION SITES</small>	H. W. LOCHNER, INC. 4350 W.
	TRAFFIC BARRIER WALL EXISTING ROW LINE EXISTING LIMITED ACCESS ROW LINE POTENTIAL ROW LINE POTENTIAL LIMITED ACCESS ROW LINE	RAILROAD	NOISE BARRIER PAVEMENT REMOVAL WETLANDS/OTHER SURFACE WATERS PROPOSED ROADWAY					



CYPRESS ST., SUITE  
800  
TAMPA, FLORIDA 33607  
FBPR CERTIFICATE OF  
AUTH. #894

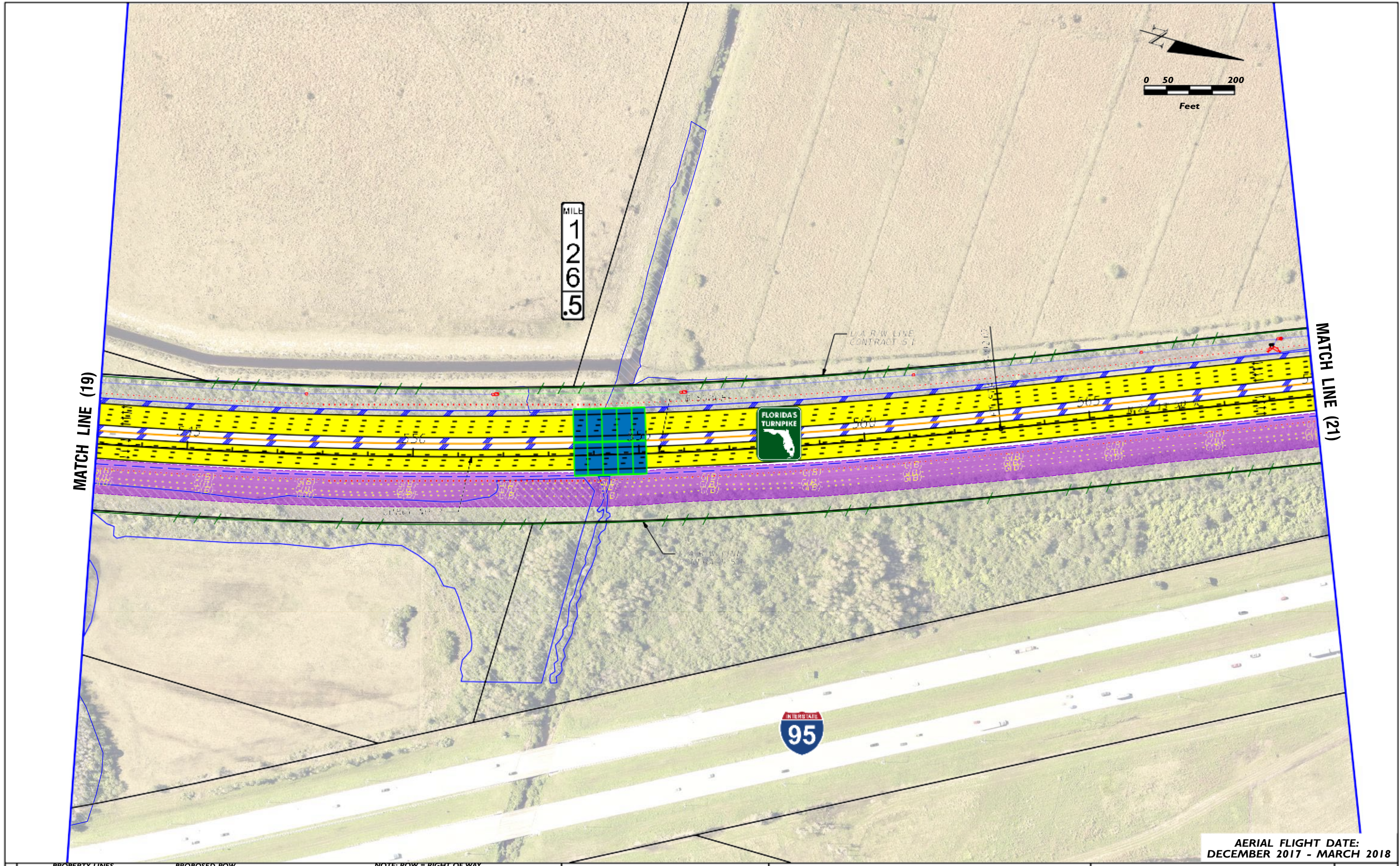
FLORI  
DA'S  
TURN  
PIKE  
(SR  
91)  
WIDE  
NING  
FROM  
JUPIT  
ER  
(INDI  
ANTO  
WN  
ROAD  
/SR  
706)  
TO  
FT.  
PIERC  
E  
(OKEE  
CHOB  
EE  
ROAD  
/SR  
70)  
PROJECT  
DEVELOPMENT AND  
ENVIRONMENT  
(PD&E) STUDY  
FINANCIAL PROJECT  
IDENTIFICATION  
(FPID) NUMBER:  
423374-I

F  
L  
T  
P  
K  
P  
D  
&  
E  
W  
I  
D  
E  
N  
I  
N  
G  
P  
R  
E  
F  
E  
R  
R  
E  
D  
A  
L  
T  
E  
R  
N  
A  
T  
I  
V  
E  
C  
O  
N  
C  
E  
P

T PLAN

SHEET NO.  
  
19





AERIAL FLIGHT DATE:  
DECEMBER 2017 - MARCH 2018

<b>LEGEND</b>	PROPERTY LINES	PROPOSED ROW	NOTE: ROW = RIGHT OF WAY	PROPOSED BRIDGE	EXISTING BRIDGE OTHER PROJECTS (BRIDGE) OTHER PROJECTS (ROADS) FLORIDA GAS TRANSMISSION (FGT) SPECIFIED WIDTH POTENTIAL BUSINESS RELOCATION POTENTIAL RESIDENTIAL RELOCATION	<b>FL TPK PD&amp;E WIDENING PREFERRED ALTERNATIVE CONCEPT PLAN</b> <small>PROPOSED ITS POTENTIAL NEW TRAFFIC LANE EXISTING TRAFFIC SIGNAL POLLUTANT POTENTIAL MEDIUM/HIGH CONTAMINATION SITES</small>	<b>H. W. LOCHNER, INC. 4350 W.</b>
	TRAFFIC BARRIER WALL EXISTING ROW LINE EXISTING LIMITED ACCESS ROW LINE POTENTIAL ROW LINE POTENTIAL LIMITED ACCESS ROW LINE	RAILROAD	NOISE BARRIER PAVEMENT REMOVAL WETLANDS/OTHER SURFACE WATERS PROPOSED ROADWAY				



CYPRESS ST., SUITE  
800  
TAMPA, FLORIDA 33607  
FBPR CERTIFICATE OF  
AUTH. #894

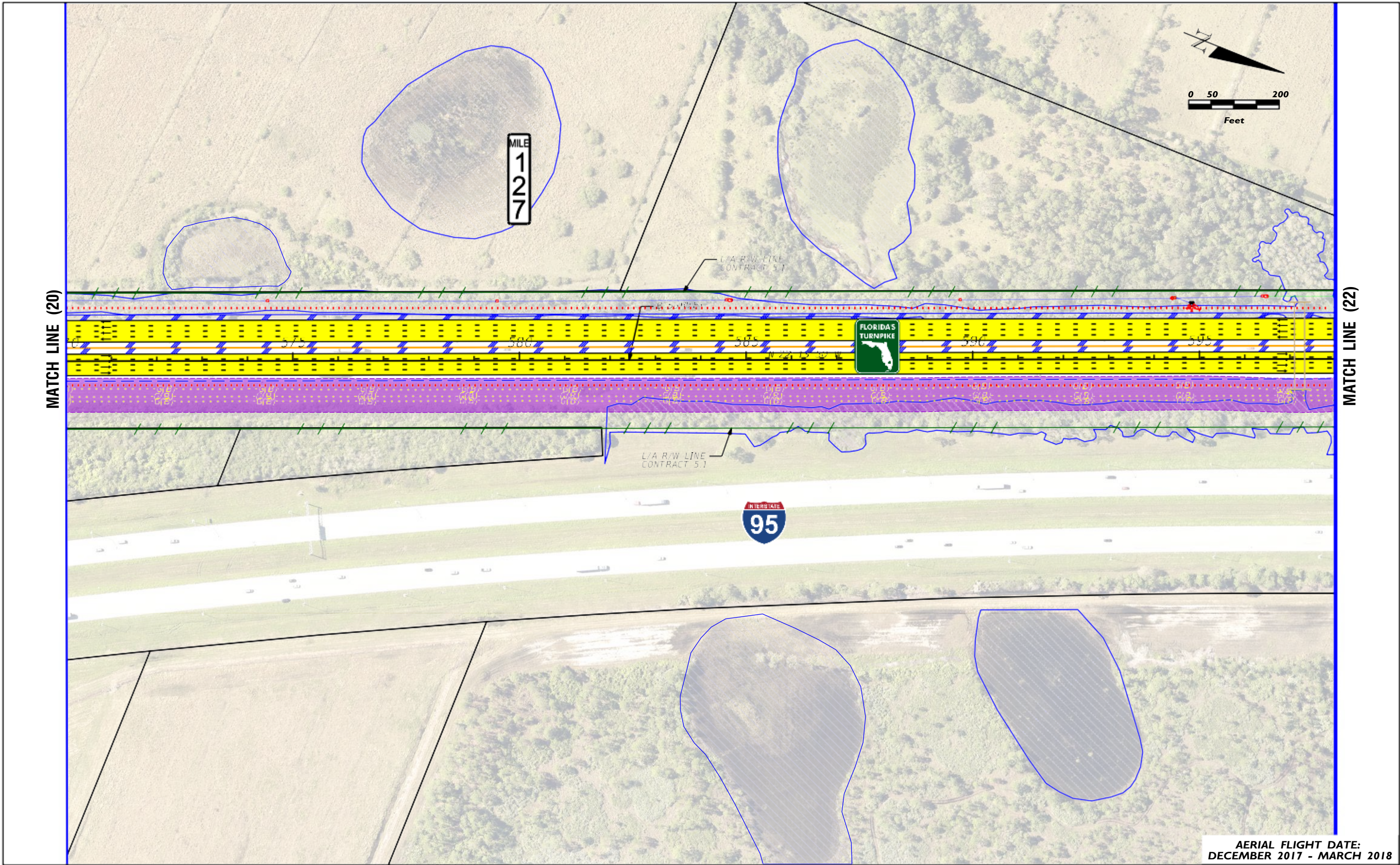
FLORI  
DA'S  
TURN  
PIKE  
(SR  
91)  
WIDE  
NING  
FROM  
JUPIT  
ER  
(INDI  
ANTO  
WN  
ROAD  
/SR  
706)  
TO  
FT.  
PIERC  
E  
(OKEE  
CHOB  
EE  
ROAD  
/SR  
70)  
PROJECT  
DEVELOPMENT AND  
ENVIRONMENT  
(PD&E) STUDY  
FINANCIAL PROJECT  
IDENTIFICATION  
(FPID) NUMBER:  
423374-I

F  
L  
T  
P  
K  
P  
D  
&  
E  
W  
I  
D  
E  
N  
I  
N  
G  
P  
R  
E  
F  
E  
R  
R  
E  
D  
A  
L  
T  
E  
R  
N  
A  
T  
I  
V  
E  
C  
O  
N  
C  
E  
P

T PLAN

SHEET NO.  
  
20





<b>LEGEND</b>	PROPERTY LINES	PROPOSED ROW	NOTE: ROW = RIGHT OF WAY	PROPOSED BRIDGE	EXISTING BRIDGE	<b>FL TPK PD&amp;E WIDENING PREFERRED ALTERNATIVE CONCEPT PLAN</b>	<b>H. W. LOCHNER, INC. 4350 W.</b>
	TRAFFIC BARRIER WALL EXISTING ROW LINE EXISTING LIMITED ACCESS ROW LINE POTENTIAL ROW LINE POTENTIAL LIMITED ACCESS ROW LINE	RAILROAD	NOISE BARRIER PAVEMENT REMOVAL WETLANDS/OTHER SURFACE WATERS PROPOSED ROADWAY	EXISTING PROJECTS (BRIDGE) OTHER PROJECTS (ROADS) FLORIDA GAS TRANSMISSION (FGT) SPECIFIED WIDTH POTENTIAL BUSINESS RELOCATION POTENTIAL RESIDENTIAL RELOCATION			



CYPRESS ST., SUITE  
800  
TAMPA, FLORIDA 33607  
FBPR CERTIFICATE OF  
AUTH. #894

FLORI  
DA'S  
TURN  
PIKE  
(SR  
91)  
WIDE  
NING  
FROM  
JUPIT  
ER  
(INDI  
ANTO  
WN  
ROAD  
/SR  
706)  
TO  
FT.  
PIERC  
E  
(OKEE  
CHOB  
EE  
ROAD  
/SR  
70)  
PROJECT  
DEVELOPMENT AND  
ENVIRONMENT  
(PD&E) STUDY  
FINANCIAL PROJECT  
IDENTIFICATION  
(FPID) NUMBER:  
423374-I

F  
L  
T  
P  
K  
P  
D  
&  
E  
W  
I  
D  
E  
N  
I  
N  
G  
P  
R  
E  
F  
E  
R  
R  
E  
D  
A  
L  
T  
E  
R  
N  
A  
T  
I  
V  
E  
C  
O  
N  
C  
E  
P

T PLAN

SHEET NO.  
21











CYPRESS ST., SUITE 800  
TAMPA, FLORIDA 33607  
FBPR CERTIFICATE OF  
AUTH. #894

F  
L  
O  
R  
I  
D  
A  
'  
S  
T  
U  
R  
N  
P  
I  
K  
E  
(  
S  
R  
9  
I  
)  
W  
I  
D  
E  
N  
I  
N  
G  
F  
R  
O  
M  
J  
U  
P  
I  
T  
E  
R  
(  
I  
N  
D  
I  
A  
N  
T  
O  
W  
N  
R  
O  
A  
D  
/  
S  
R  
7  
0  
6  
)  
T  
O  
F  
T

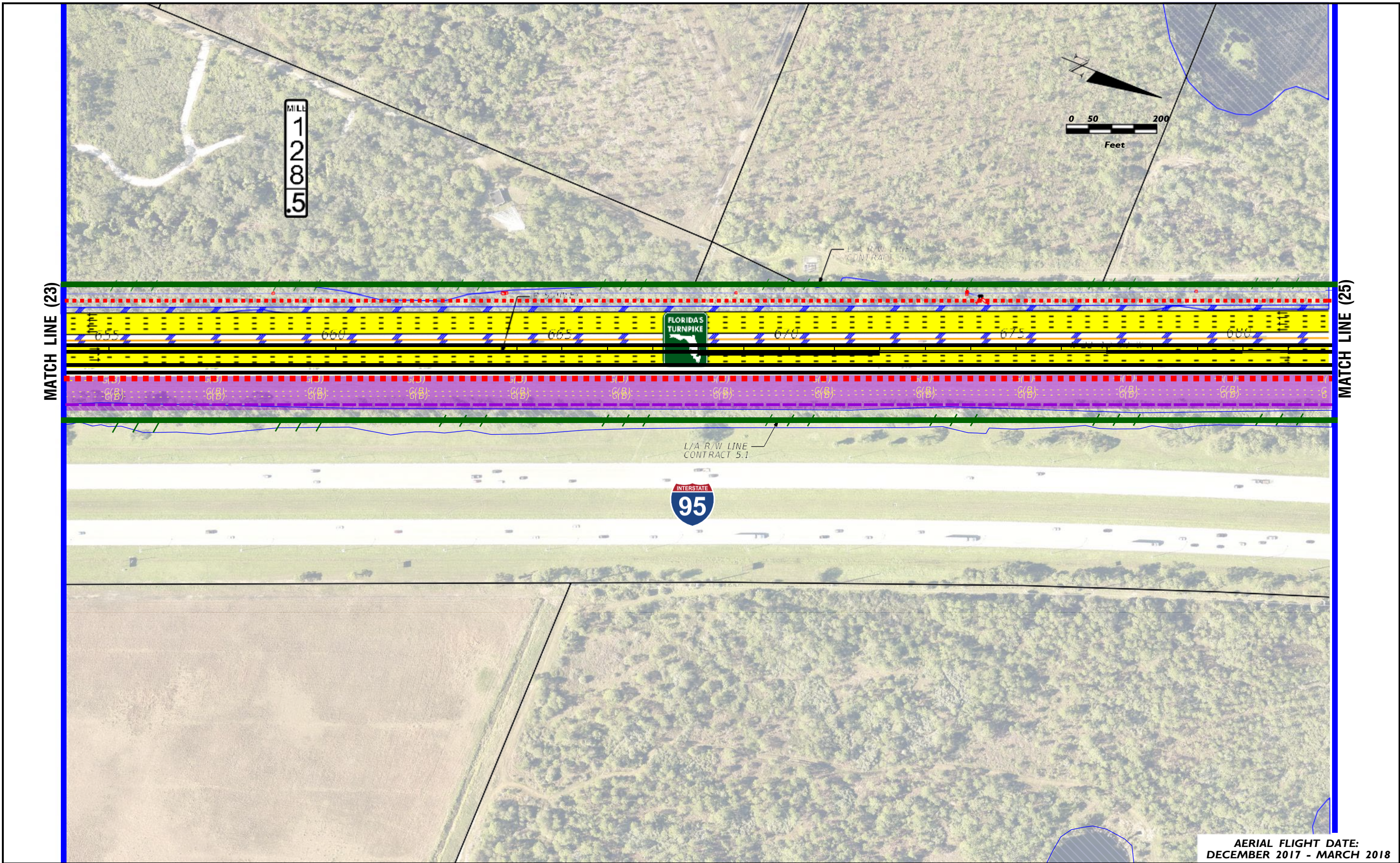
P  
R  
O  
J  
E  
C  
T  
D  
E  
V  
E  
L  
O  
P  
M  
E  
N  
T  
A  
N  
D  
I  
R  
O  
N

MENT (PD&E) STUDY  
P  
FINANCIAL PROJECT  
I  
IDENTIFICATION (FPID)  
R  
NUMBER: 423374-I  
C  
E  
(  
O  
K  
E  
E  
C  
H  
O  
B  
E  
E  
R  
O  
A  
D  
/  
S  
R  
7  
0  
)

FL TPK PD&E  
WIDENING  
PREFERRED  
ALTERNATIVE  
CONCEPT  
PLAN

SHEET NO.  
  
23





AERIAL FLIGHT DATE:  
DECEMBER 2017 - MARCH 2018

LEGEND			
—	PROPERTY LINES	PROPOSED ROW NOISE BARRIER	EXISTING BRIDGE
—	TRAFFIC BARRIER WALL	PROPOSED SHOULDER NOISE BARRIER	OTHER PROJECTS (BRIDGE)
—	EXISTING ROW LINE	PAVEMENT REMOVAL	OTHER PROJECTS (ROADS)
—	EXISTING LIMITED ACCESS ROW LINE	WETLANDS/OTHER SURFACE WATERS	FLORIDA GAS TRANSMISSION (FGT) SPECIFIED WIDTH
—	POTENTIAL ROW LINE	PROPOSED ROADWAY	POTENTIAL BUSINESS RELOCATION
—	POTENTIAL LIMITED ACCESS ROW LINE	PROPOSED BRIDGE	POTENTIAL RESIDENTIAL RELOCATION
—	RAILROAD		

NOTE: ROW = RIGHT OF WAY

—	PROPOSED ITS
—	POTENTIAL NEW TRAFFIC SIGNAL
—	EXISTING TRAFFIC SIGNAL
—	TOLL GANTRY
—	POTENTIAL MEDIUM/HIGH CONTAMINATION SITES

H. W. LOCHNER, INC.  
4350 W. CYPRESS ST., SUITE 800  
TAMPA, FLORIDA 33607  
FBPR CERTIFICATE OF AUTH. #894

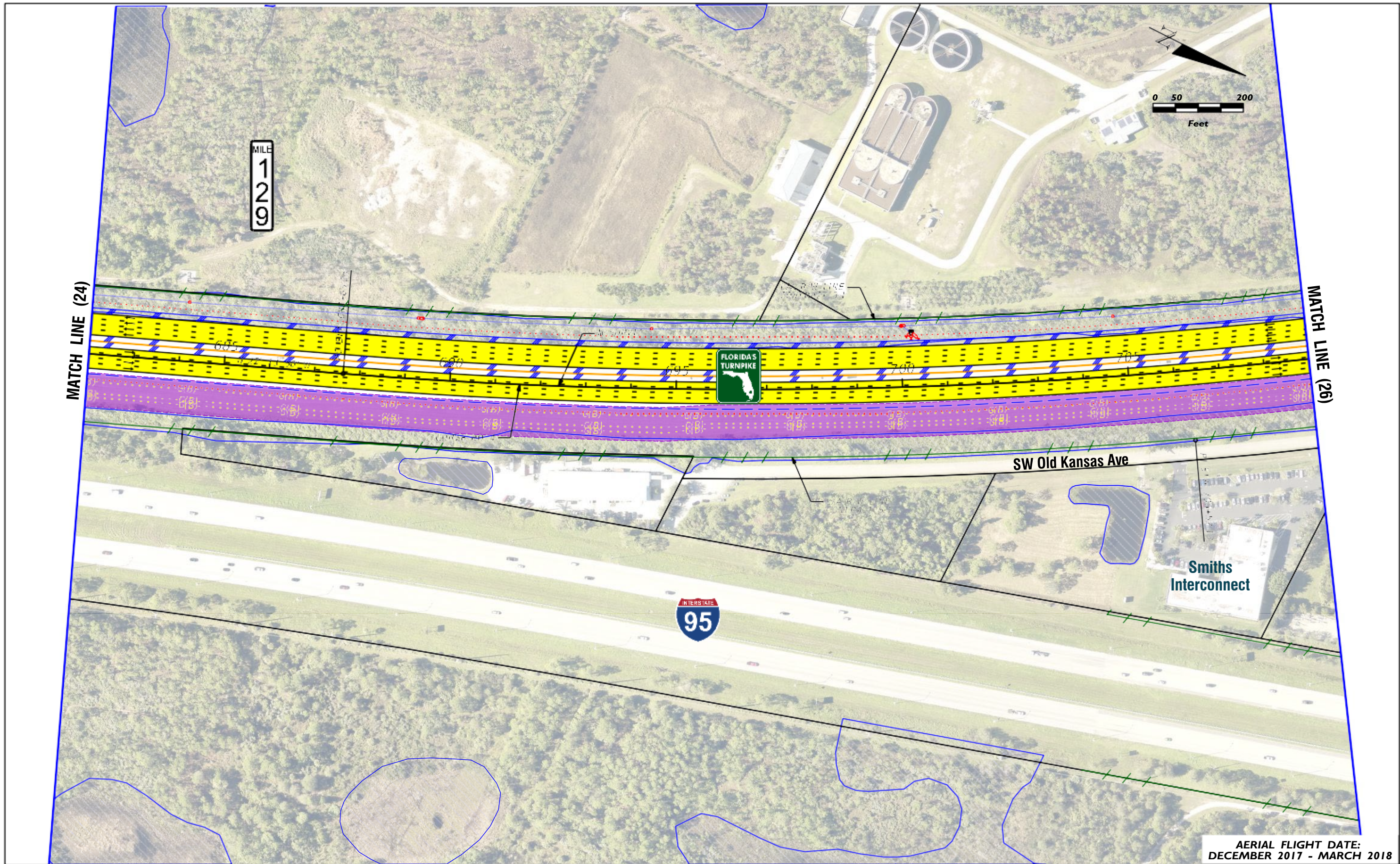
FLORIDA'S TURNPIKE (SR 91) WIDENING  
FROM JUPITER (INDIANTOWN ROAD/SR 706)  
TO FT. PIERCE (OKEECHOBEE ROAD/SR 70)  
PROJECT DEVELOPMENT AND ENVIRONMENT (PD&E) STUDY  
FINANCIAL PROJECT IDENTIFICATION (FPID) NUMBER: 423374-1

FL TPK PD&E WIDENING  
PREFERRED ALTERNATIVE  
CONCEPT PLAN

SHEET  
NO.

24





AERIAL FLIGHT DATE:  
DECEMBER 2017 - MARCH 2018

<b>LEGEND</b> PROPERTY LINES TRAFFIC BARRIER WALL EXISTING ROW LINE EXISTING LIMITED ACCESS ROW LINE POTENTIAL ROW LINE POTENTIAL LIMITED ACCESS ROW LINE	PROPOSED ROW RAILROAD	NOISE BARRIER RIER PROPOSED SHOULDER NOISE BARRIER PAVEMENT REMOVAL WETLANDS/OTHER SURFACE WATERS PROPOSED ROADWAY	PROPOSED BRIDGE		EXISTING BRIDGE OTHER PROJECTS (BRIDGE) OTHER PROJECTS (ROADS) FLORIDA GAS TRANSMISSION (FGT) SPECIFIED WIDTH POTENTIAL BUSINESS RELOCATION POTENTIAL RESIDENTIAL RELOCATION	<b>FL TPK PD&amp;E WIDENING PREFERRED ALTERNATIVE CONCEPT PLAN</b> EXISTING TRAFFIC SIGNALS POTENTIAL MEDIUM/HIGH CONTAMINATION SITES	H. W. LOCHNER, INC. 4350 W.
---	--------------------------	---	-----------------	--	---	---	--------------------------------



CYPRESS ST., SUITE  
800  
TAMPA, FLORIDA 33607  
FBPR CERTIFICATE OF  
AUTH. #894

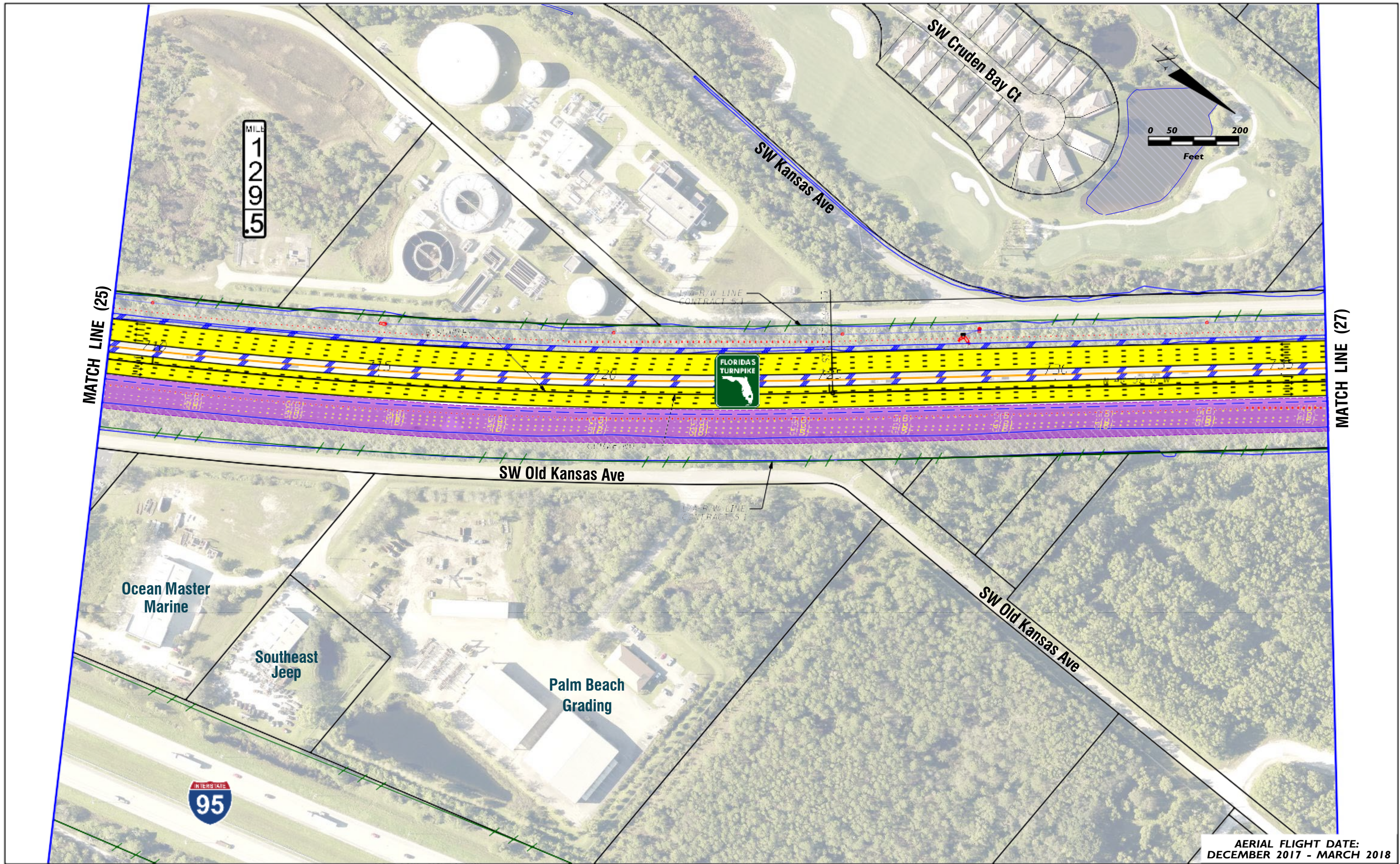
FLORI  
DA'S  
TURN  
PIKE  
(SR  
91)  
WIDE  
NING  
FROM  
JUPIT  
ER  
(INDI  
ANTO  
WN  
ROAD  
/SR  
706)  
TO  
FT.  
PIERC  
E  
(OKEE  
CHOB  
EE  
ROAD  
/SR  
70)  
PROJECT  
DEVELOPMENT AND  
ENVIRONMENT  
(PD&E) STUDY  
FINANCIAL PROJECT  
IDENTIFICATION  
(FPID) NUMBER:  
423374-I

F  
L  
T  
P  
K  
P  
D  
&  
E  
W  
I  
D  
E  
N  
I  
N  
G  
P  
R  
E  
F  
E  
R  
R  
E  
D  
A  
L  
T  
E  
R  
N  
A  
T  
I  
V  
E  
C  
O  
N  
C  
E  
P

T PLAN

SHEET NO.  
  
25





AERIAL FLIGHT DATE:  
DECEMBER 2017 - MARCH 2018

<b>LEGEND</b> PROPERTY LINES TRAFFIC BARRIER WALL EXISTING ROW LINE EXISTING LIMITED ACCESS ROW LINE POTENTIAL ROW LINE POTENTIAL LIMITED ACCESS ROW LINE	PROPOSED ROW RAILROAD	NOISE BARRIER RIER PROPOSED SHOULDER NOISE BARRIER PAVEMENT REMOVAL WETLANDS/OTHER SURFACE WATERS PROPOSED ROADWAY	PROPOSED BRIDGE EXISTING BRIDGE OTHER PROJECTS (BRIDGE) OTHER PROJECTS (ROADS) FLORIDA GAS TRANSMISSION (FGT) SPECIFIED WIDTH POTENTIAL BUSINESS RELOCATION POTENTIAL RESIDENTIAL RELOCATION	<b>FL TPK PD&amp;E WIDENING PREFERRED ALTERNATIVE CONCEPT PLAN</b> EXISTING TRAFFIC SIGNAL POLLUTANT POTENTIAL MEDIUM/HIGH CONTAMINATION SITES	H. W. LOCHNER, INC. 4350 W.
---	--------------------------	---	--	--	--------------------------------



CYPRESS ST., SUITE  
800  
TAMPA, FLORIDA 33607  
FBPR CERTIFICATE OF  
AUTH. #894

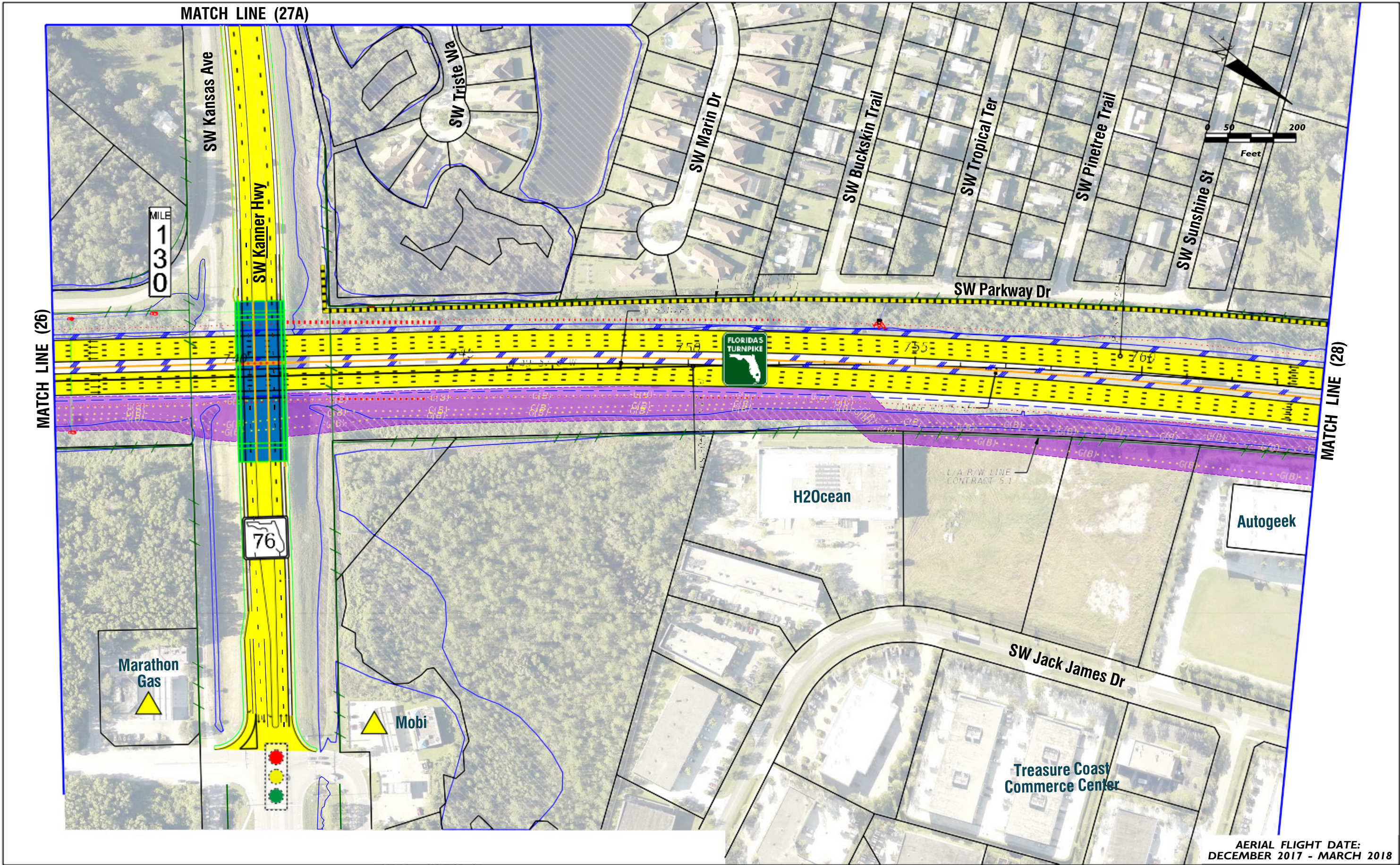
FLORI  
DA'S  
TURN  
PIKE  
(SR  
91)  
WIDE  
NING  
FROM  
JUPIT  
ER  
(INDI  
ANTO  
WN  
ROAD  
/SR  
706)  
TO  
FT.  
PIERC  
E  
(OKEE  
CHOB  
EE  
ROAD  
/SR  
70)  
PROJECT  
DEVELOPMENT AND  
ENVIRONMENT  
(PD&E) STUDY  
FINANCIAL PROJECT  
IDENTIFICATION  
(FPID) NUMBER:  
423374-I

F  
L  
T  
P  
K  
P  
D  
&  
E  
W  
I  
D  
E  
N  
I  
N  
G  
P  
R  
E  
F  
E  
R  
R  
E  
D  
A  
L  
T  
E  
R  
N  
A  
T  
I  
V  
E  
C  
O  
N  
C  
E  
P

T PLAN

SHEET NO.  
  
26





AERIAL FLIGHT DATE:  
DECEMBER 2017 - MARCH 2018

<b>LEGEND</b>	PROPERTY LINES	PROPOSED ROW	NOTE: ROW = RIGHT OF WAY	
	TRAFFIC BARRIER WALL EXISTING ROW LINE EXISTING LIMITED ACCESS ROW LINE POTENTIAL ROW LINE POTENTIAL LIMITED ACCESS ROW LINE	RAILROAD	NOISE BARRIER	PROPOSED BRIDGE
			RIER PROPOSED SHOULDER NOISE BARRIER PAVEMENT REMOVAL WETLANDS/OTHER SURFACE WATERS PROPOSED ROADWAY	
			EXISTING BRIDGE OTHER PROJECTS (BRIDGE) OTHER PROJECTS (ROADS) FLORIDA GAS TRANSMISSION (FGT) SPECIFIED WIDTH POTENTIAL BUSINESS RELOCATION POTENTIAL RESIDENTIAL RELOCATION	
			<b>FL TPK PD&amp;E WIDENING PREFERRED ALTERNATIVE CONCEPT</b>	
			H. W. LOCHNER, INC. 4350 W.	



CYPRESS ST., SUITE  
800  
TAMPA, FLORIDA 33607  
FBPR CERTIFICATE OF  
AUTH. #894

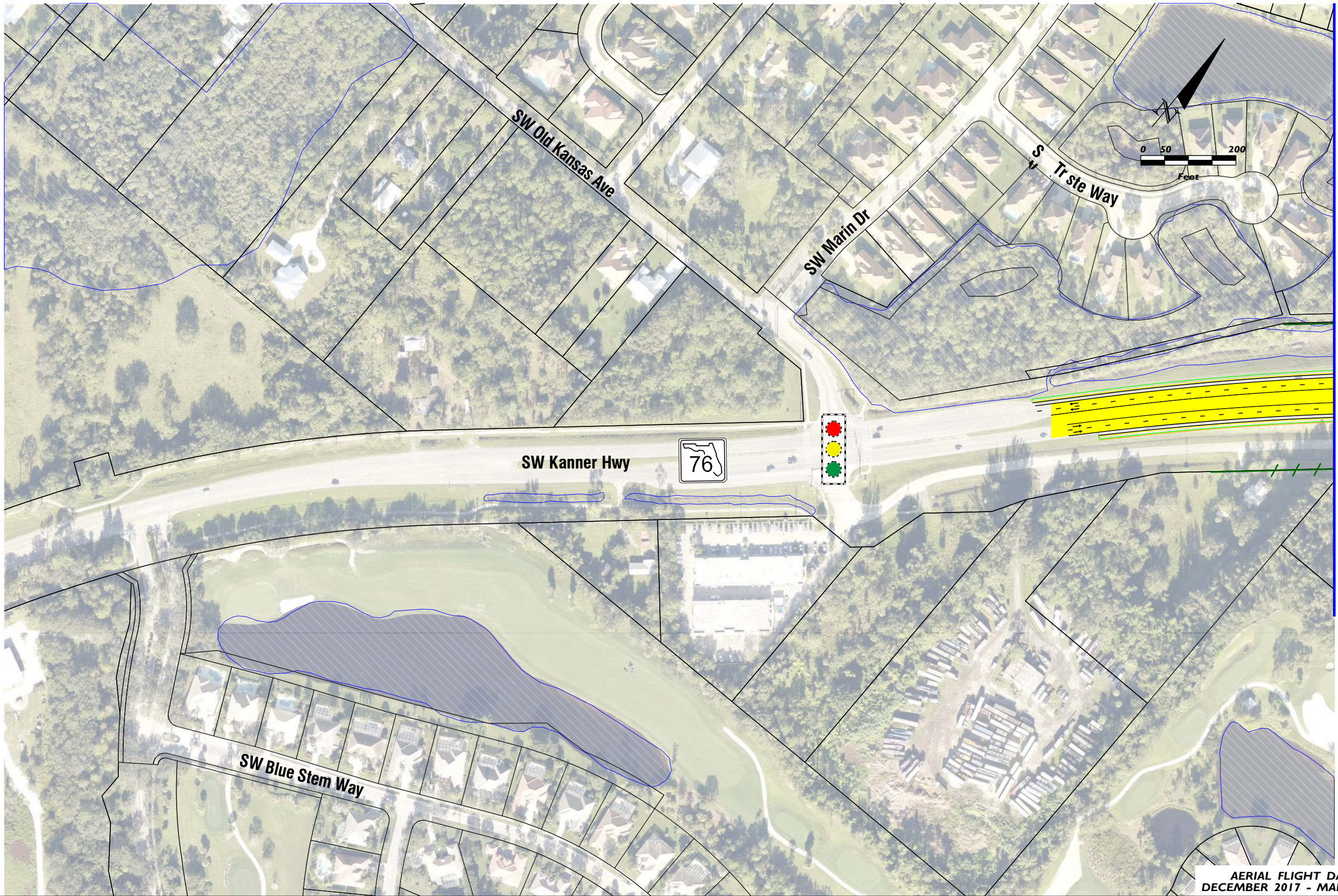
FLORI  
DA'S  
TURN  
PIKE  
(SR  
91)  
WIDE  
NING  
FROM  
JUPIT  
ER  
(INDI  
ANTO  
WN  
ROAD  
/SR  
706)  
TO  
FT.  
PIERC  
E  
(OKEE  
CHOB  
EE  
ROAD  
/SR  
70)  
PROJECT  
DEVELOPMENT AND  
ENVIRONMENT  
(PD&E) STUDY  
FINANCIAL PROJECT  
IDENTIFICATION  
(FPID) NUMBER:  
423374-I

F  
L  
T  
P  
K  
P  
D  
&  
E  
W  
I  
D  
E  
N  
I  
N  
G  
P  
R  
E  
F  
E  
R  
R  
E  
D  
A  
L  
T  
E  
R  
N  
A  
T  
I  
V  
E  
C  
O  
N  
C  
E  
P

T PLAN

SHEET NO.  
27





AERIAL FLIGHT DATE:  
DECEMBER 2017 - MARCH 2018

LEGEND		PROPOSED ROW		NOTE: ROW = RIGHT OF WAY		PROPOSED BRIDGE		EXISTING BRIDGE		OTHER PROJECTS (BRIDGE)		OTHER PROJECTS (ROADS)		FLORIDA GAS TRANSMISSION (FGT) SPECIFIED WIDTH		POTENTIAL BUSINESS RELOCATION		POTENTIAL RESIDENTIAL RELOCATION		FL TPK PD&E WIDENING PROJECT PLAN		H. W. LOCHNER, INC. 4350 W.	
---	PROPERTY LINES	---	PROPOSED ROW	---	NOTE: ROW = RIGHT OF WAY	---	PROPOSED BRIDGE	---	EXISTING BRIDGE	---	OTHER PROJECTS (BRIDGE)	---	OTHER PROJECTS (ROADS)	---	FLORIDA GAS TRANSMISSION (FGT) SPECIFIED WIDTH	---	POTENTIAL BUSINESS RELOCATION	---	POTENTIAL RESIDENTIAL RELOCATION	---	FL TPK PD&E WIDENING PROJECT PLAN	---	H. W. LOCHNER, INC. 4350 W.
---	TRAFFIC BARRIER WALL	---	RAILROAD	---	RIER	---	PROPOSED BRIDGE	---	EXISTING BRIDGE	---	OTHER PROJECTS (BRIDGE)	---	OTHER PROJECTS (ROADS)	---	FLORIDA GAS TRANSMISSION (FGT) SPECIFIED WIDTH	---	POTENTIAL BUSINESS RELOCATION	---	POTENTIAL RESIDENTIAL RELOCATION	---	FL TPK PD&E WIDENING PROJECT PLAN	---	H. W. LOCHNER, INC. 4350 W.
---	EXISTING ROW LINE	---	RAILROAD	---	PROPOSED SHOULDER NOISE BARRIER	---	PROPOSED BRIDGE	---	EXISTING BRIDGE	---	OTHER PROJECTS (BRIDGE)	---	OTHER PROJECTS (ROADS)	---	FLORIDA GAS TRANSMISSION (FGT) SPECIFIED WIDTH	---	POTENTIAL BUSINESS RELOCATION	---	POTENTIAL RESIDENTIAL RELOCATION	---	FL TPK PD&E WIDENING PROJECT PLAN	---	H. W. LOCHNER, INC. 4350 W.
---	EXISTING LIMITED ACCESS ROW LINE	---	RAILROAD	---	PAVEMENT REMOVAL	---	PROPOSED BRIDGE	---	EXISTING BRIDGE	---	OTHER PROJECTS (BRIDGE)	---	OTHER PROJECTS (ROADS)	---	FLORIDA GAS TRANSMISSION (FGT) SPECIFIED WIDTH	---	POTENTIAL BUSINESS RELOCATION	---	POTENTIAL RESIDENTIAL RELOCATION	---	FL TPK PD&E WIDENING PROJECT PLAN	---	H. W. LOCHNER, INC. 4350 W.
---	POTENTIAL ROW LINE	---	RAILROAD	---	WETLANDS/OTHER SURFACE WATERS	---	PROPOSED BRIDGE	---	EXISTING BRIDGE	---	OTHER PROJECTS (BRIDGE)	---	OTHER PROJECTS (ROADS)	---	FLORIDA GAS TRANSMISSION (FGT) SPECIFIED WIDTH	---	POTENTIAL BUSINESS RELOCATION	---	POTENTIAL RESIDENTIAL RELOCATION	---	FL TPK PD&E WIDENING PROJECT PLAN	---	H. W. LOCHNER, INC. 4350 W.
---	POTENTIAL LIMITED ACCESS ROW LINE	---	RAILROAD	---	PROPOSED ROADWAY	---	PROPOSED BRIDGE	---	EXISTING BRIDGE	---	OTHER PROJECTS (BRIDGE)	---	OTHER PROJECTS (ROADS)	---	FLORIDA GAS TRANSMISSION (FGT) SPECIFIED WIDTH	---	POTENTIAL BUSINESS RELOCATION	---	POTENTIAL RESIDENTIAL RELOCATION	---	FL TPK PD&E WIDENING PROJECT PLAN	---	H. W. LOCHNER, INC. 4350 W.



CYPRESS ST., SUITE  
800  
TAMPA, FLORIDA 33607  
FBPR CERTIFICATE OF  
AUTH. #894

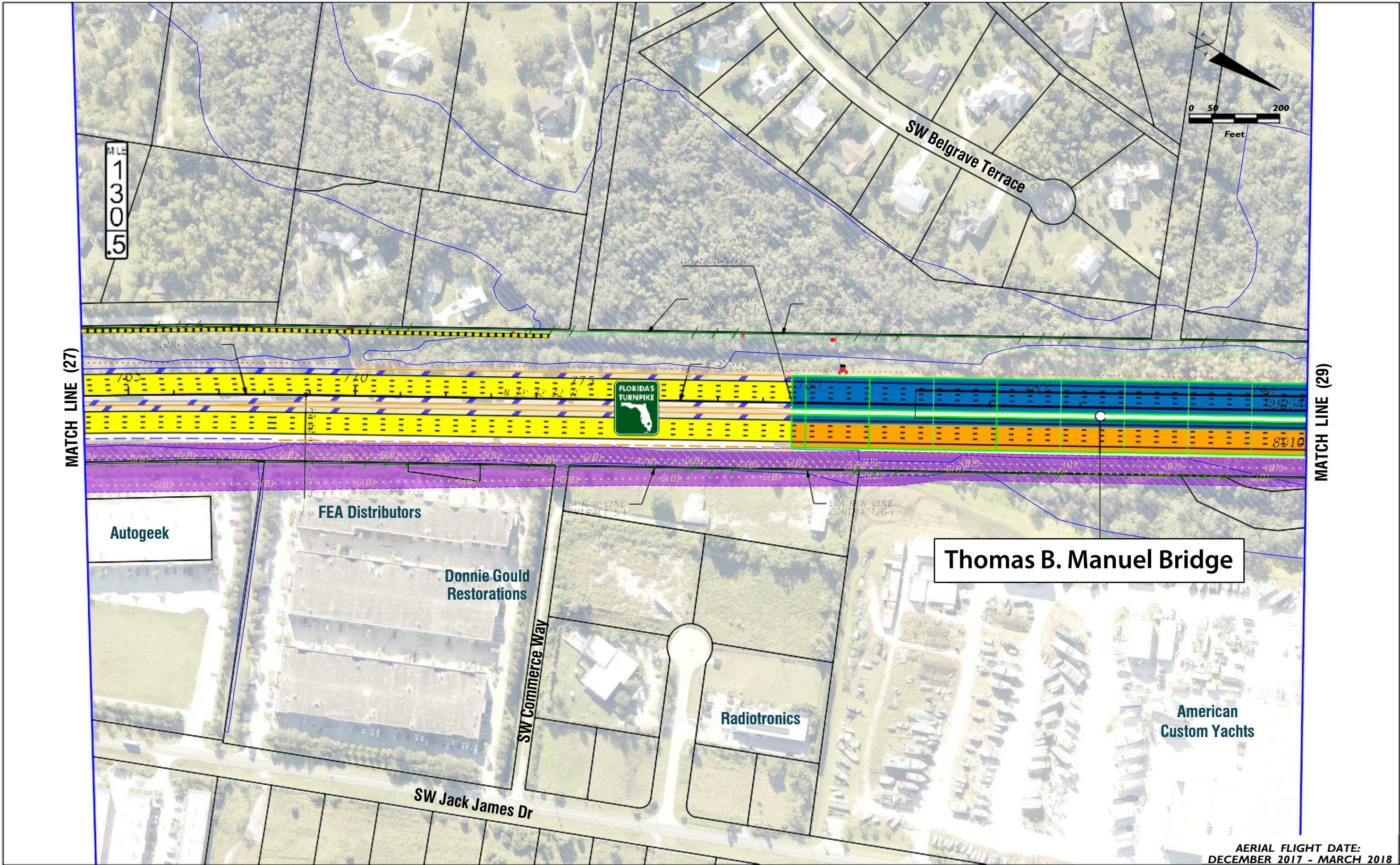
FLORI  
DA'S  
TURN  
PIKE  
(SR  
91)  
WIDE  
NING  
FROM  
JUPIT  
ER  
(INDI  
ANTO  
WN  
ROAD  
/SR  
706)  
TO  
FT.  
PIERC  
E  
(OKEE  
CHOB  
EE  
ROAD  
/SR  
70)  
PROJECT  
DEVELOPMENT AND  
ENVIRONMENT  
(PD&E) STUDY  
FINANCIAL PROJECT  
IDENTIFICATION  
(FPID) NUMBER:  
423374-I

F  
L  
T  
P  
K  
P  
D  
&  
E  
W  
I  
D  
E  
N  
I  
N  
G  
P  
R  
E  
F  
E  
R  
R  
E  
D  
A  
L  
T  
E  
R  
N  
A  
T  
I  
V  
E  
C  
O  
N  
C  
E  
P

T PLAN

SHEET NO.  
  
27A





<b>LEGEND</b>		<b>NOTE: ROW = RIGHT OF WAY</b>	
PROPERTY LINES	PROPOSED ROW	SHOULDER NOISE BARRIER	EXISTING BRIDGE
TRAFFIC BARRIER WALL	RAILROAD	PAVEMENT REMOVAL	OTHER PROJECTS (BRIDGE)
EXISTING ROW LINE	AD	WETLANDS/OTHER SURFACE WATERS	OTHER PROJECTS (ROADS)
EXISTING LIMITED ACCESS ROW LINE		PROPOSED ROADWAY PROPOSED	FLORIDA GAS TRANSMISSION (FGT) SPECIFIED WIDTH
POTENTIAL ROW LINE		BRIDGE	POTENTIAL BUSINESS RELOCATION - POTENTIAL
POTENTIAL LIMITED ACCESS ROW LINE			

RESIDENTIAL RELOCATION

FL TPK PD&E WIDENING  
PREFERRED ALTERNATIVE  
CONCEPT PLAN

POTENTIAL NEW TRAFFIC SIGNAL  
EXISTING TRAFFIC SIGNAL  
POTENTIAL MEDIUM/HIGH CONTAMINATION SITES

AERIAL FLIGHT DATE:  
DECEMBER 2017 - MARCH 2018

H. W. LOCHNER, INC.  
4350 W.



CYPRESS ST., SUITE 800  
TAMPA, FLORIDA 33607  
FBPR CERTIFICATE OF  
AUTH. #894

F  
L  
O  
R  
I  
D  
A  
'  
S  
T  
U  
R  
N  
P  
I  
K  
E  
(  
S  
R  
9  
I  
)  
W  
I  
D  
E  
N  
I  
N  
G  
F  
R  
O  
M  
J  
U  
P  
I  
T  
E  
R  
(  
I  
N  
D  
I  
A  
N  
T  
O  
W  
N  
R  
O  
A  
D  
/  
S  
R  
7  
0  
6  
)  
T  
O  
F  
T

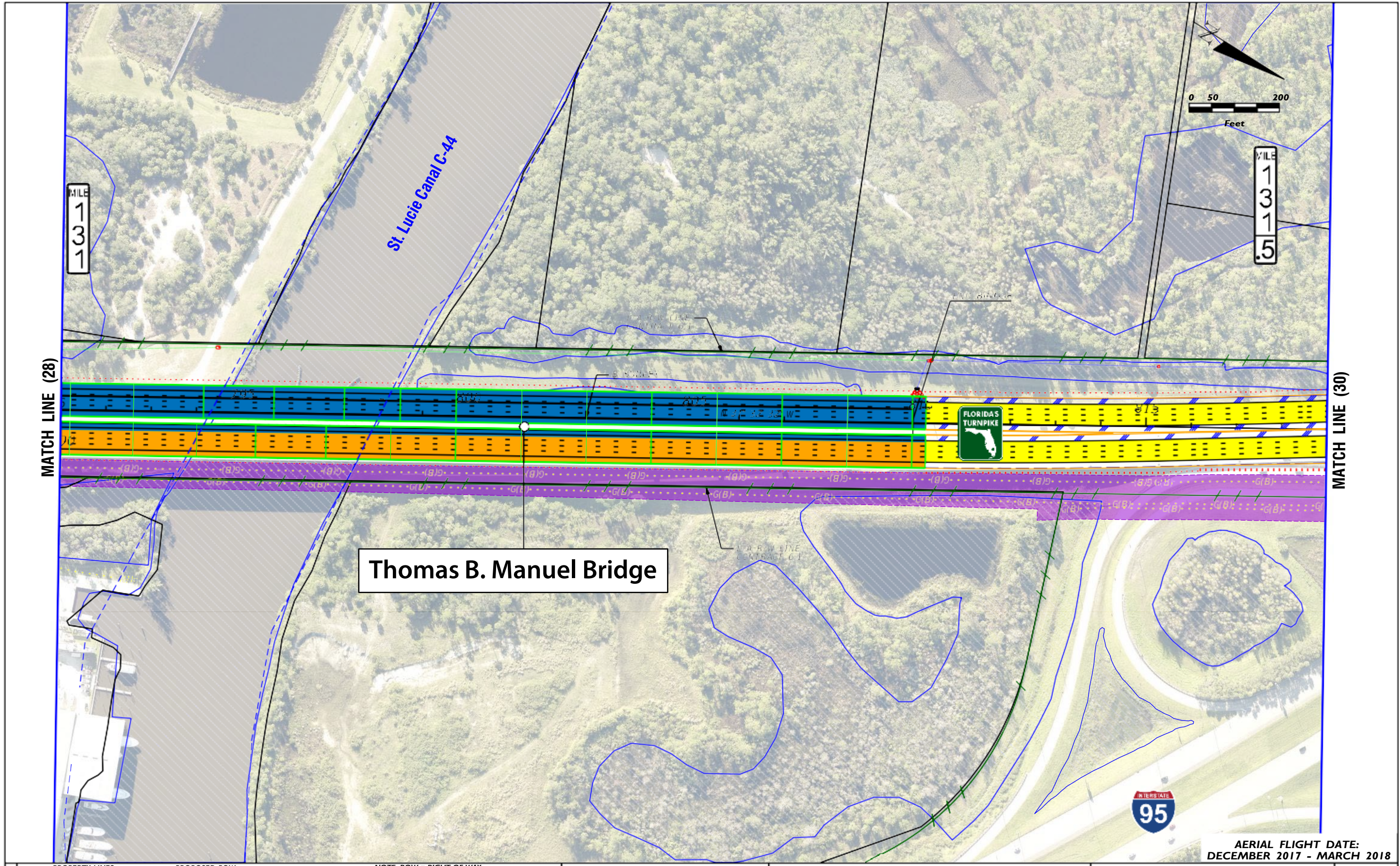
P  
R  
O  
J  
E  
C  
T  
D  
E  
V  
E  
L  
O  
P  
M  
E  
N  
T  
A  
N  
D  
I  
R  
O  
N

MENT (PD&E) STUDY  
P  
FINANCIAL PROJECT  
I  
IDENTIFICATION (FPID)  
R  
NUMBER: 423374-I  
C  
E  
(  
O  
K  
E  
E  
C  
H  
O  
B  
E  
E  
R  
O  
A  
D  
/  
S  
R  
7  
0  
)

FL TPK PD&E  
WIDENING  
PREFERRED  
ALTERNATIVE  
CONCEPT  
PLAN

SHEET NO.  
  
28





**LEGEND**

- PROPERTY LINES
- TRAFFIC BARRIER WALL
- EXISTING ROW LINE
- EXISTING LIMITED ACCESS ROW LINE
- POTENTIAL ROW LINE
- POTENTIAL LIMITED ACCESS ROW LINE

**PROPOSED ROW**

- PROPOSED ROW

**RAILROAD**

- RAILROAD

**SHOULDER NOISE BARRIER**

- SHOULDER NOISE BARRIER
- PAVEMENT REMOVAL
- WETLANDS/OTHER SURFACE WATERS
- PROPOSED ROADWAY PROPOSED
- BRIDGE

**NOTE: ROW = RIGHT OF WAY**

- EXISTING BRIDGE
- OTHER PROJECTS (BRIDGE)
- OTHER PROJECTS (ROADS)
- FLORIDA GAS TRANSMISSION (FGT) SPECIFIED WIDTH
- POTENTIAL BUSINESS RELOCATION POTENTIAL

**RESIDENTIAL RELOCATION**

- RESIDENTIAL RELOCATION

**FL TPK PD&E WIDENING**

**PREFERRED ALTERNATIVE**

EXISTING TRAFFIC SIGNAL TOLL GANTRY

POTENTIAL MEDIUM/HIGH CONTAMINATION SITES

**H. W. LOCHNER, INC.**

**4350 W.**

**AERIAL FLIGHT DATE:**

**DECEMBER 2017 - MARCH 2018**



CYPRESS ST., SUITE 800  
TAMPA, FLORIDA 33607  
FBPR CERTIFICATE OF  
AUTH. #894

F  
L  
O  
R  
I  
D  
A  
'  
S  
T  
U  
R  
N  
P  
I  
K  
E  
(  
S  
R  
9  
I  
)  
W  
I  
D  
E  
N  
I  
N  
G  
F  
R  
O  
M  
J  
U  
P  
I  
T  
E  
R  
(  
I  
N  
D  
I  
A  
N  
T  
O  
W  
N  
R  
O  
A  
D  
/  
S  
R  
7  
0  
6  
)  
T  
O  
F  
T

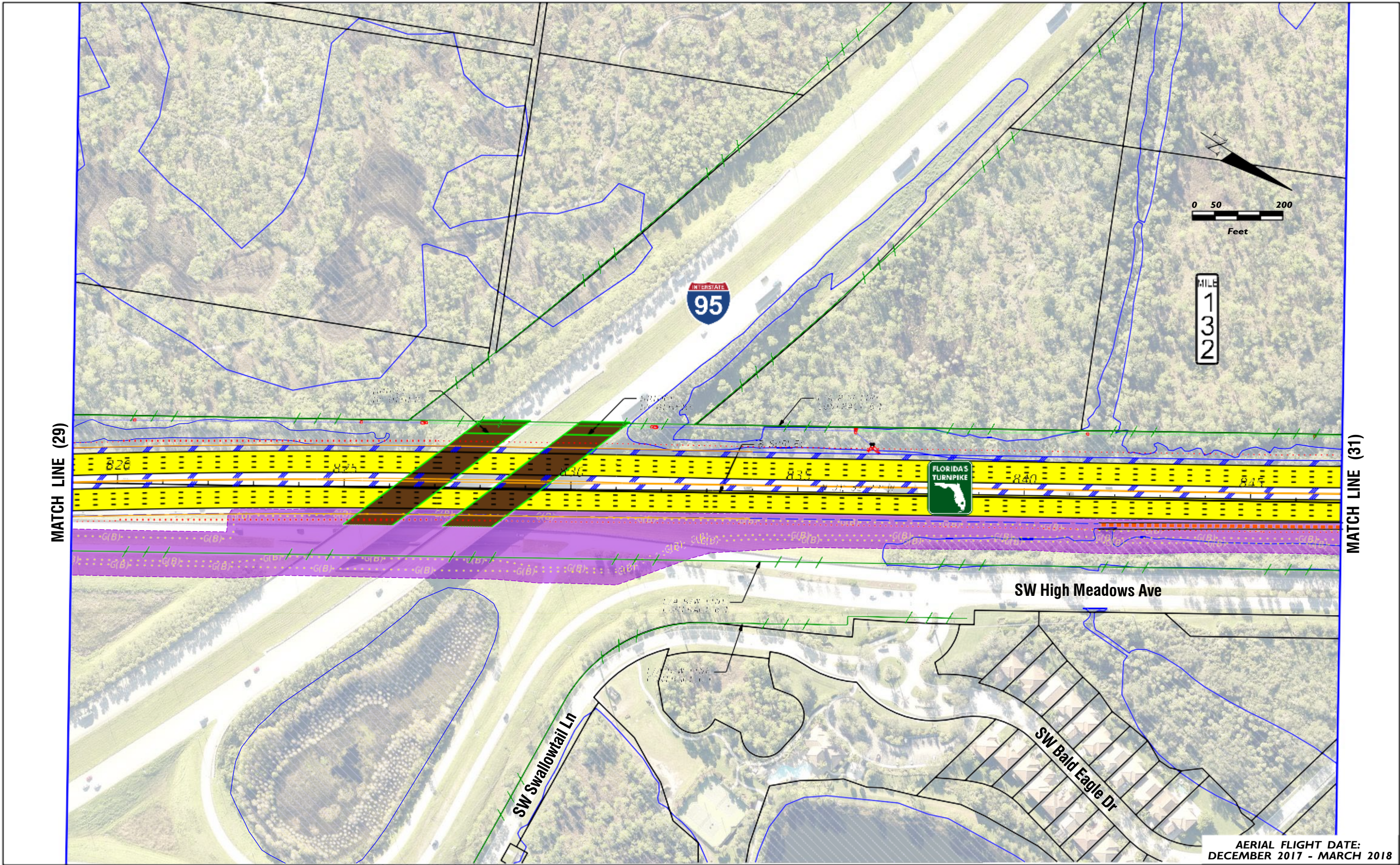
P  
R  
O  
J  
E  
C  
T  
D  
E  
V  
E  
L  
O  
P  
M  
E  
N  
T  
A  
N  
D  
I  
R  
O  
N

MENT (PD&E) STUDY  
P  
FINANCIAL PROJECT  
I  
IDENTIFICATION (FPID)  
R  
NUMBER: 423374-I  
C  
E  
(  
O  
K  
E  
E  
C  
H  
O  
B  
E  
E  
R  
O  
A  
D  
/  
S  
R  
7  
0  
)

FL TPK PD&E  
WIDENING  
PREFERRED  
ALTERNATIVE  
CONCEPT  
PLAN

SHEET NO.  
  
29





AERIAL FLIGHT DATE:  
DECEMBER 2017 - MARCH 2018

<b>LEGEND</b> PROPERTY LINES TRAFFIC BARRIER WALL EXISTING ROW LINE EXISTING LIMITED ACCESS ROW LINE POTENTIAL ROW LINE POTENTIAL LIMITED ACCESS ROW LINE	<b>PROPOSED ROW</b> RAILROAD NOISE BARRIER PAVEMENT REMOVAL WETLANDS/OTHER SURFACE WATERS PROPOSED ROADWAY	<b>NOISE BARRIER</b> PROPOSED SHOULDER NOISE BARRIER PAVEMENT REMOVAL WETLANDS/OTHER SURFACE WATERS PROPOSED ROADWAY	<b>PROPOSED BRIDGE</b> EXISTING BRIDGE OTHER PROJECTS (BRIDGE) OTHER PROJECTS (ROADS) FLORIDA GAS TRANSMISSION (FGT) SPECIFIED WIDTH POTENTIAL BUSINESS RELOCATION POTENTIAL RESIDENTIAL RELOCATION	<b>FL TPK PD&amp;E WIDENING</b> <b>PREFERRED ALTERNATIVE</b> CONCEPT PLAN EXISTING TRAFFIC SIGNALS POTENTIAL MEDIUM/HIGH CONTAMINATION SITES	<b>H. W. LOCHNER, INC.</b> 4350 W.
---	---	--	---	--	---------------------------------------



CYPRESS ST., SUITE  
800  
TAMPA, FLORIDA 33607  
FBPR CERTIFICATE OF  
AUTH. #894

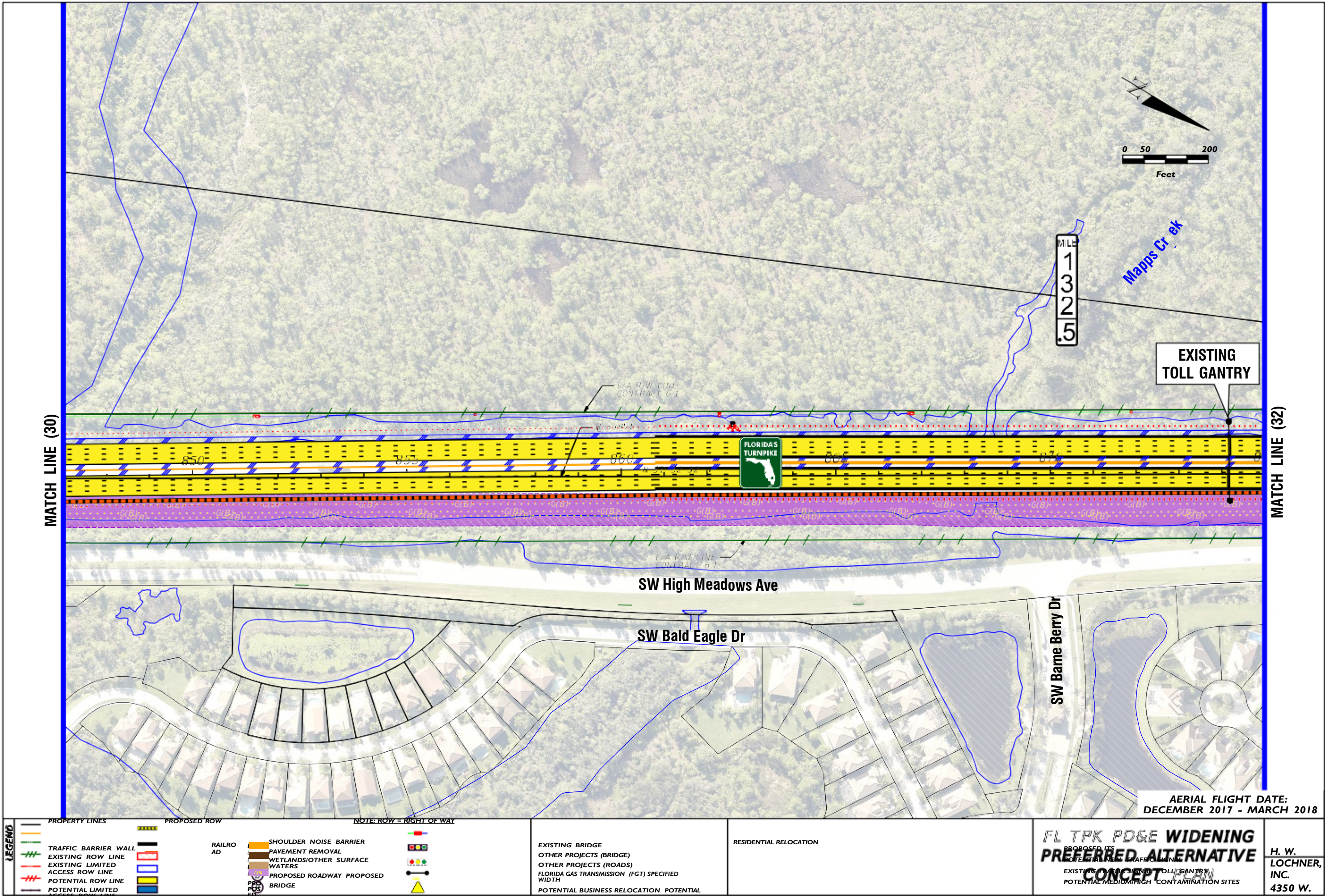
FLORI  
DA'S  
TURN  
PIKE  
(SR  
91)  
WIDE  
NING  
FROM  
JUPIT  
ER  
(INDI  
ANTO  
WN  
ROAD  
/SR  
706)  
TO  
FT.  
PIERC  
E  
(OKEE  
CHOB  
EE  
ROAD  
/SR  
70)  
PROJECT  
DEVELOPMENT AND  
ENVIRONMENT  
(PD&E) STUDY  
FINANCIAL PROJECT  
IDENTIFICATION  
(FPID) NUMBER:  
423374-I

F  
L  
T  
P  
K  
P  
D  
&  
E  
W  
I  
D  
E  
N  
I  
N  
G  
P  
R  
E  
F  
E  
R  
R  
E  
D  
A  
L  
T  
E  
R  
N  
A  
T  
I  
V  
E  
C  
O  
N  
C  
E  
P

T PLAN


SHEET NO.  
  
30





MATCH LINE (30)

MATCH LINE (32)



Mapps Cr ek

EXISTING  
TOLL GANTRY



SW High Meadows Ave

SW Bald Eagle Dr

SW Barne Berry Dr

AERIAL FLIGHT DATE:  
DECEMBER 2017 - MARCH 2018

<b>LEGEND</b> PROPERTY LINES TRAFFIC BARRIER WALL EXISTING ROW LINE EXISTING LIMITED ACCESS ROW LINE POTENTIAL ROW LINE POTENTIAL LIMITED ACCESS ROW LINE	PROPOSED ROW RAILROAD AD	NOTE: ROW = RIGHT OF WAY SHOULDER NOISE BARRIER PAVEMENT REMOVAL WETLANDS/OTHER SURFACE WATERS PROPOSED ROADWAY BRIDGE		EXISTING BRIDGE OTHER PROJECTS (BRIDGE) OTHER PROJECTS (ROADS) FLORIDA GAS TRANSMISSION (FGT) SPECIFIED WIDTH POTENTIAL BUSINESS RELOCATION POTENTIAL	RESIDENTIAL RELOCATION	<b>FL TPK PD&amp;E WIDENING PREFERRED ALTERNATIVE CONCEPT</b> EXISTING TOLL GANTRY POTENTIAL MEDIUM-HIGH CONTAMINATION SITES	H. W. LOCHNER, INC. 4350 W.
---	--------------------------------	---	--	---	------------------------	--	--------------------------------------



CYPRESS ST., SUITE 800  
TAMPA, FLORIDA 33607  
FBPR CERTIFICATE OF  
AUTH. #894

F  
L  
O  
R  
I  
D  
A  
'  
S  
T  
U  
R  
N  
P  
I  
K  
E  
(  
S  
R  
9  
I  
)  
W  
I  
D  
E  
N  
I  
N  
G  
F  
R  
O  
M  
J  
U  
P  
I  
T  
E  
R  
(  
I  
N  
D  
I  
A  
N  
T  
O  
W  
N  
R  
O  
A  
D  
/  
S  
R  
7  
0  
6  
)  
T  
O  
F  
T

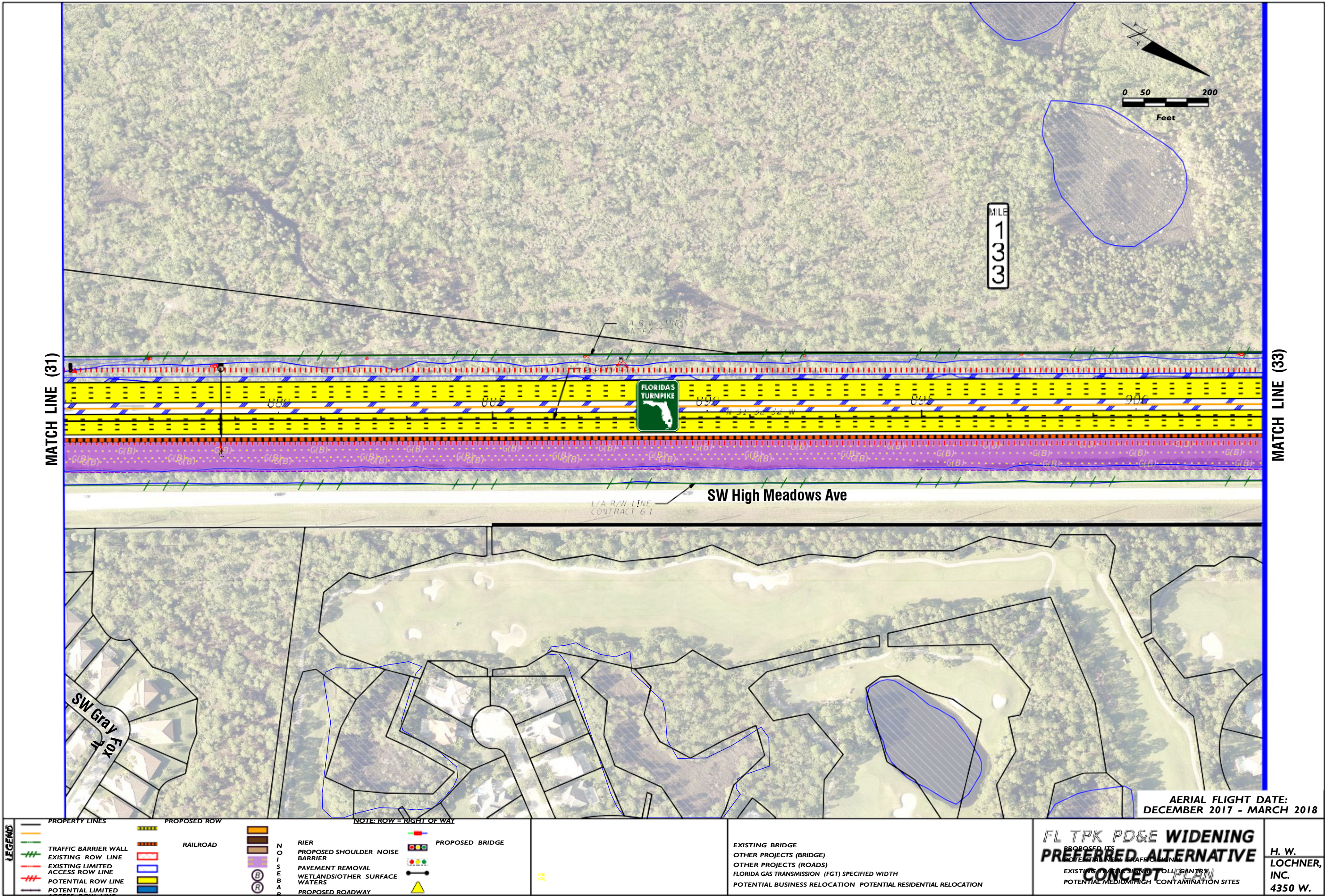
P  
R  
O  
J  
E  
C  
T  
D  
E  
V  
E  
L  
O  
P  
M  
E  
N  
T  
A  
N  
D  
I  
R  
O  
N

MENT (PD&E) STUDY  
P  
FINANCIAL PROJECT  
I  
IDENTIFICATION (FPID)  
R  
NUMBER: 423374-I  
C  
E  
(  
O  
K  
E  
E  
C  
H  
O  
B  
E  
E  
R  
O  
A  
D  
/  
S  
R  
7  
0  
)

FL TPK PD&E  
WIDENING  
PREFERRED  
ALTERNATIVE  
CONCEPT  
PLAN

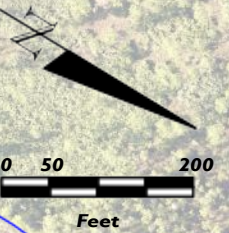
SHEET NO.  
  
31





MATCH LINE (31)

MATCH LINE (33)



MILE  
133



SW High Meadows Ave

AERIAL FLIGHT DATE:  
DECEMBER 2017 - MARCH 2018

<b>LEGEND</b> PROPERTY LINES TRAFFIC BARRIER WALL EXISTING ROW LINE EXISTING LIMITED ACCESS ROW LINE POTENTIAL ROW LINE POTENTIAL LIMITED ACCESS ROW LINE	PROPOSED ROW RAILROAD	NOISE BARRIER RIER PROPOSED SHOULDER NOISE BARRIER PAVEMENT REMOVAL WETLANDS/OTHER SURFACE WATERS PROPOSED ROADWAY	PROPOSED BRIDGE EXISTING BRIDGE OTHER PROJECTS (BRIDGE) OTHER PROJECTS (ROADS) FLORIDA GAS TRANSMISSION (FGT) SPECIFIED WIDTH POTENTIAL BUSINESS RELOCATION POTENTIAL RESIDENTIAL RELOCATION	<b>FL TPK PD&amp;E WIDENING</b> <b>PREFERRED ALTERNATIVE</b> <b>CONCEPT PLAN</b> EXISTING TRAFFIC SIGNALS POTENTIAL MEDIUM/HIGH CONTAMINATION SITES	<b>H. W. LOCHNER, INC.</b> 4350 W.
---	--------------------------	---	--	---	---------------------------------------



CYPRESS ST., SUITE  
800  
TAMPA, FLORIDA 33607  
FBPR CERTIFICATE OF  
AUTH. #894

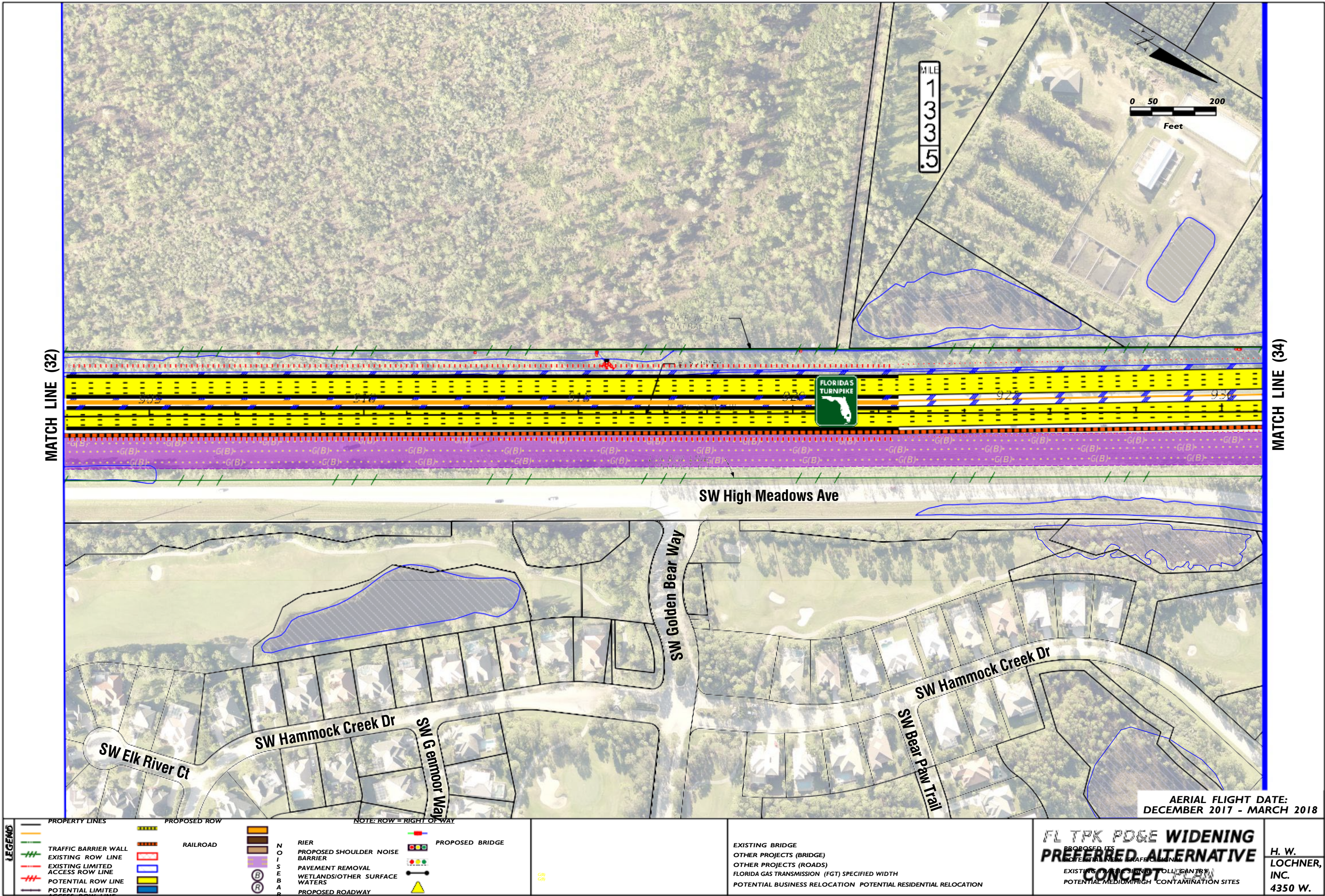
FLORI  
DA'S  
TURN  
PIKE  
(SR  
91)  
WIDE  
NING  
FROM  
JUPIT  
ER  
(INDI  
ANTO  
WN  
ROAD  
/SR  
706)  
TO  
FT.  
PIERC  
E  
(OKEE  
CHOB  
EE  
ROAD  
/SR  
70)  
PROJECT  
DEVELOPMENT AND  
ENVIRONMENT  
(PD&E) STUDY  
FINANCIAL PROJECT  
IDENTIFICATION  
(FPID) NUMBER:  
423374-I

F  
L  
T  
P  
K  
P  
D  
&  
E  
W  
I  
D  
E  
N  
I  
N  
G  
P  
R  
E  
F  
E  
R  
R  
E  
D  
A  
L  
T  
E  
R  
N  
A  
T  
I  
V  
E  
C  
O  
N  
C  
E  
P

T PLAN

SHEET NO.  
32







CYPRESS ST., SUITE  
800  
TAMPA, FLORIDA 33607  
FBPR CERTIFICATE OF  
AUTH. #894

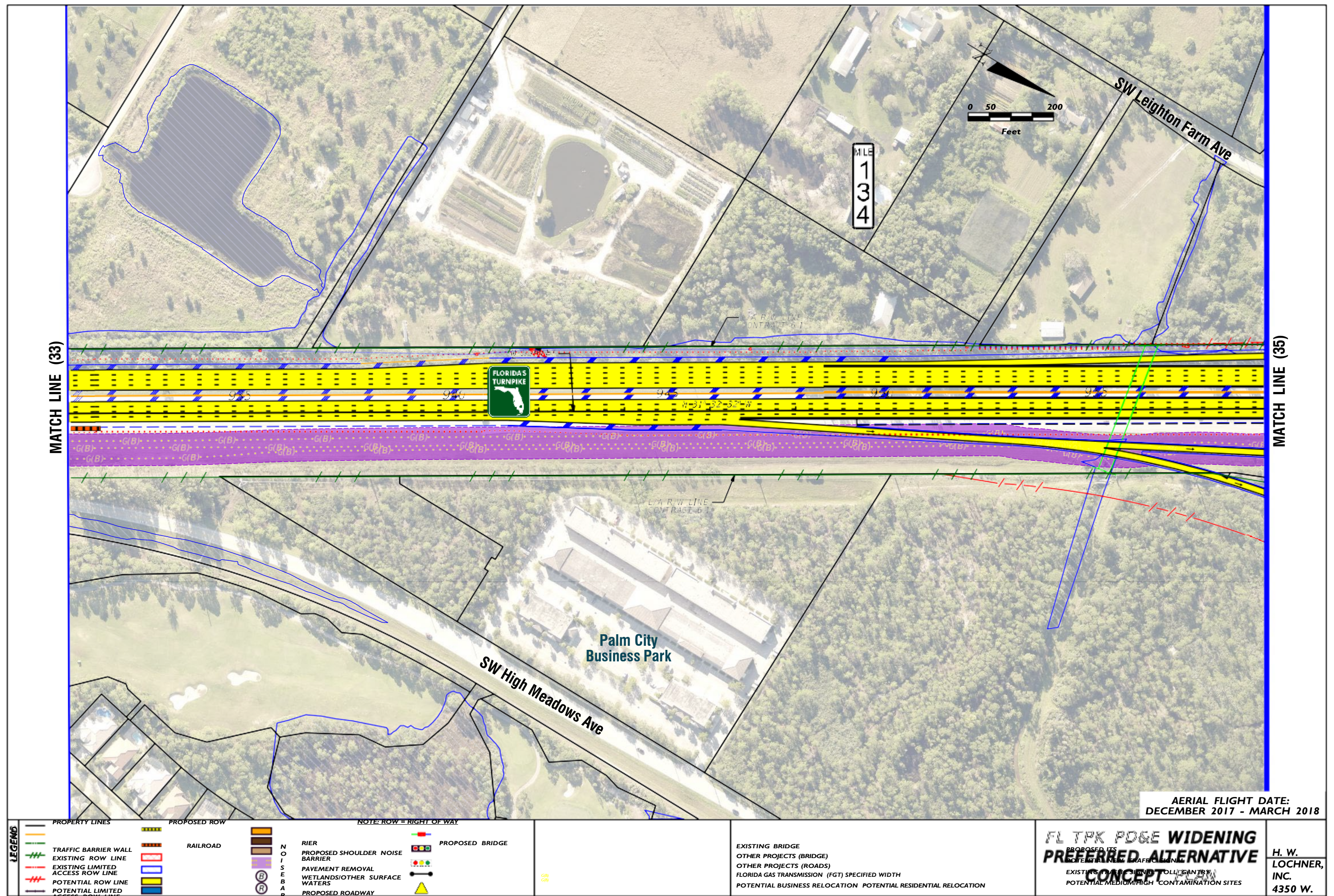
FLORI  
DA'S  
TURN  
PIKE  
(SR  
91)  
WIDE  
NING  
FROM  
JUPIT  
ER  
(INDI  
ANTO  
WN  
ROAD  
/SR  
706)  
TO  
FT.  
PIERC  
E  
(OKEE  
CHOB  
EE  
ROAD  
/SR  
70)  
PROJECT  
DEVELOPMENT AND  
ENVIRONMENT  
(PD&E) STUDY  
FINANCIAL PROJECT  
IDENTIFICATION  
(FPID) NUMBER:  
423374-I

F  
L  
T  
P  
K  
P  
D  
&  
E  
W  
I  
D  
E  
N  
I  
N  
G  
P  
R  
E  
F  
E  
R  
R  
E  
D  
A  
L  
T  
E  
R  
N  
A  
T  
I  
V  
E  
C  
O  
N  
C  
E  
P

T PLAN

SHEET NO.  
  
33







CYPRESS ST., SUITE  
800  
TAMPA, FLORIDA 33607  
FBPR CERTIFICATE OF  
AUTH. #894

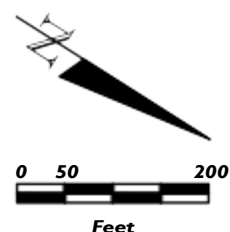
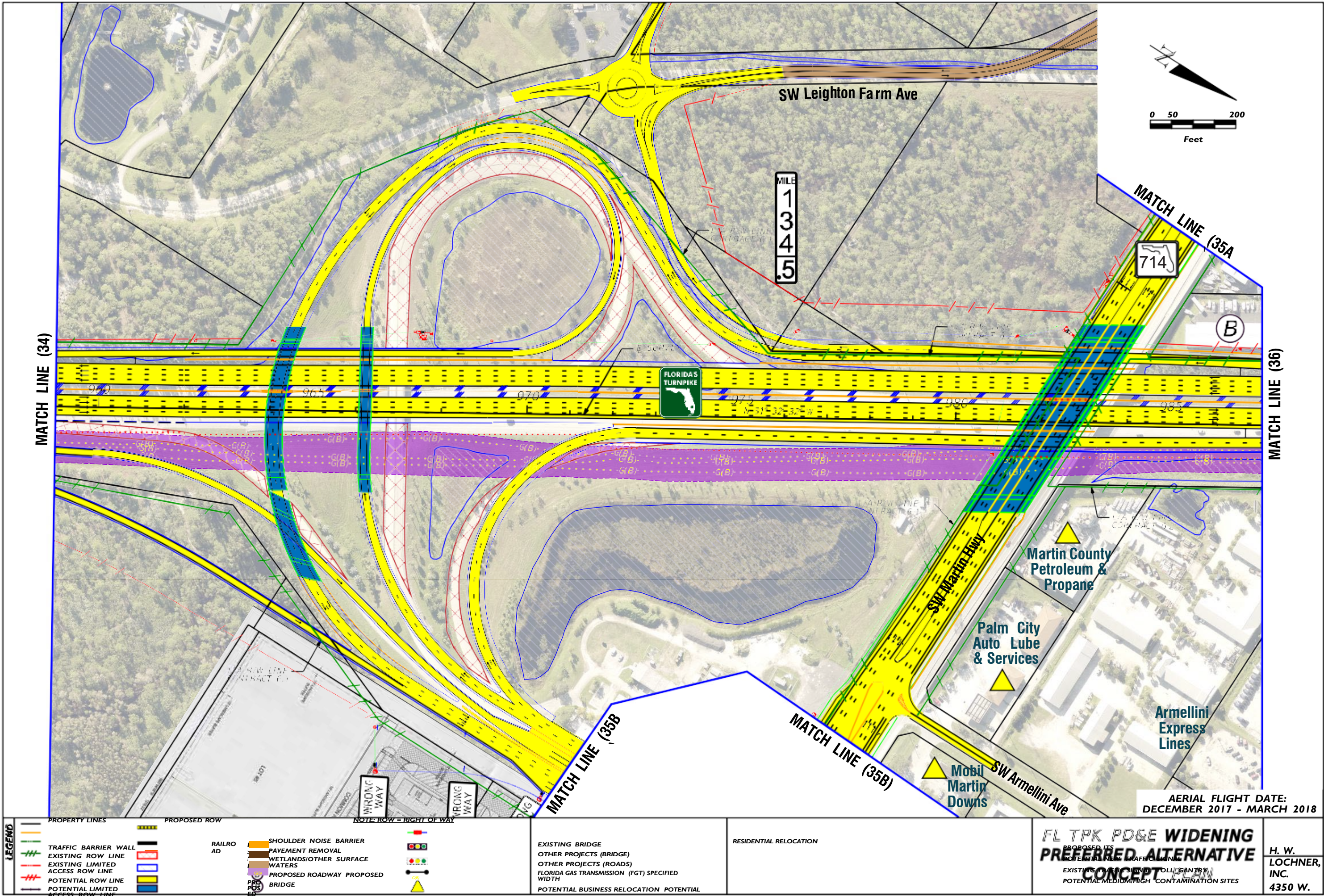
FLORI  
DA'S  
TURN  
PIKE  
(SR  
91)  
WIDE  
NING  
FROM  
JUPIT  
ER  
(INDI  
ANTO  
WN  
ROAD  
/SR  
706)  
TO  
FT.  
PIERC  
E  
(OKEE  
CHOB  
EE  
ROAD  
/SR  
70)  
PROJECT  
DEVELOPMENT AND  
ENVIRONMENT  
(PD&E) STUDY  
FINANCIAL PROJECT  
IDENTIFICATION  
(FPID) NUMBER:  
423374-I

F  
L  
T  
P  
K  
P  
D  
&  
E  
W  
I  
D  
E  
N  
I  
N  
G  
P  
R  
E  
F  
E  
R  
R  
E  
D  
A  
L  
T  
E  
R  
N  
A  
T  
I  
V  
E  
C  
O  
N  
C  
E  
P

T PLAN

SHEET NO.  
34





<b>LEGEND</b> 	<b>PROPOSED ROW</b> 	<b>NOTE: ROW = RIGHT OF WAY</b> 	<b>EXISTING BRIDGE</b> OTHER PROJECTS (BRIDGE) OTHER PROJECTS (ROADS) FLORIDA GAS TRANSMISSION (FGT) SPECIFIED WIDTH POTENTIAL BUSINESS RELOCATION POTENTIAL	<b>RESIDENTIAL RELOCATION</b>	<b>FL TPK PD&amp;E WIDENING PREFERRED ALTERNATIVE CONCEPT</b> EXISTING TRAFFIC SIGNAL POLLUTANT POTENTIAL MEDIUM-HIGH CONTAMINATION SITES	<b>H. W. LOCHNER, INC. 4350 W.</b>
-------------------	-------------------------	-------------------------------------	--	-------------------------------	--	------------------------------------



CYPRESS ST., SUITE 800  
TAMPA, FLORIDA 33607  
FBPR CERTIFICATE OF  
AUTH. #894

F  
L  
O  
R  
I  
D  
A  
'  
S  
T  
U  
R  
N  
P  
I  
K  
E  
(  
S  
R  
9  
I  
)  
W  
I  
D  
E  
N  
I  
N  
G  
F  
R  
O  
M  
J  
U  
P  
I  
T  
E  
R  
(  
I  
N  
D  
I  
A  
N  
T  
O  
W  
N  
R  
O  
A  
D  
/  
S  
R  
7  
0  
6  
)  
T  
O  
F  
T

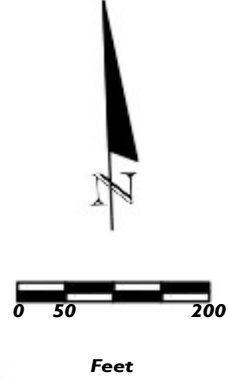
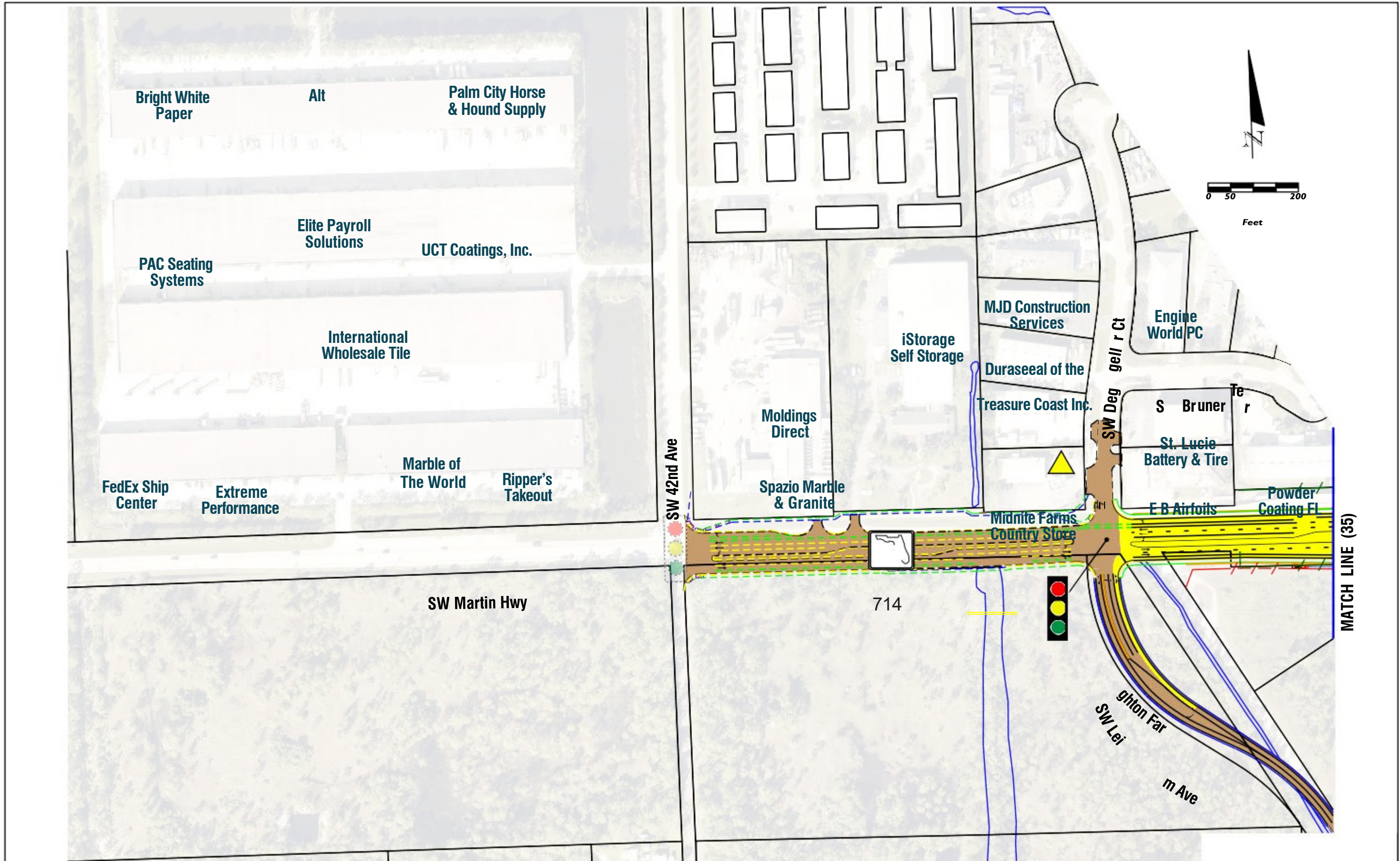
P  
R  
O  
J  
E  
C  
T  
D  
E  
V  
E  
L  
O  
P  
M  
E  
N  
T  
A  
N  
D  
I  
R  
O  
N

MENT (PD&E) STUDY  
P  
FINANCIAL PROJECT  
I  
IDENTIFICATION (FPID)  
R  
NUMBER: 423374-I  
C  
E  
(  
O  
K  
E  
E  
C  
H  
O  
B  
E  
E  
R  
O  
A  
D  
/  
S  
R  
7  
0  
)

FL TPK PD&E  
WIDENING  
PREFERRED  
ALTERNATIVE  
CONCEPT  
PLAN

SHEET NO.  
  
35





LEGEND

PROPERTY LINES

TRAFFIC BARRIER WALL

PROPOSED ROW

EXISTIN

ROW LINE EXISTING

LIMITED ACCESS ROW LINE

POTENTIAL ROW LINE

POTENTIAL LIMITED ACCESS ROW LINE

RAILROAD

NOISE BARRIER

NOTE: ROW = RIGHT OF WAY

LIMITED ACCESS ROW LINE

FL TPK PD&E WIDENING

PREFERRED ALTERNATIVE

CONCEPT PLAN

AERIAL FLIGHT DATE:

DECEMBER 2018

MARCH 2018

LEGEND



PROPOSED SHOULDER NOISE BARRIER  
PAVEMENT REMOVAL  
WETLANDS/OTHER SURFACE WATERS  
PROPOSED ROADWAY PROPOSED BRIDGE

08  
08

E  
X  
I  
S  
T  
I  
N  
G  
B  
R  
I  
D  
G  
E  
O  
T  
H  
E  
R  
P  
R  
O  
J  
E  
C  
T  
S  
(B  
R  
I  
D  
G  
E)  
O  
T  
H  
E  
R  
P  
R  
O  
J  
E  
C  
T  
S  
(R  
O  
A  
D  
S)  
F  
L  
O  
R  
I  
D  
A  
G  
A  
S  
T  
R  
A  
N  
S  
M  
I  
S  
S  
I  
O  
N  
(F  
G  
T)  
S  
P  
E  
C  
I  
F  
I  
E  
D  
W  
I  
D  
T  
H  
P  
O  
T  
E  
N  
T  
I  
A  
L  
R  
E  
S  
I  
D  
E  
N  
T  
I  
A  
L  
R  
E  
L  
O  
C  
A  
T  
I  
O  
N

PROPOSED ITS  
POTENTIAL NEW  
TRAFFIC SIGNAL  
EXISTING TRAFFIC SIGNAL  
TOLL GANTRY  
POTENTIAL MEDIUM/HIGH  
CONTAMINATION SITES

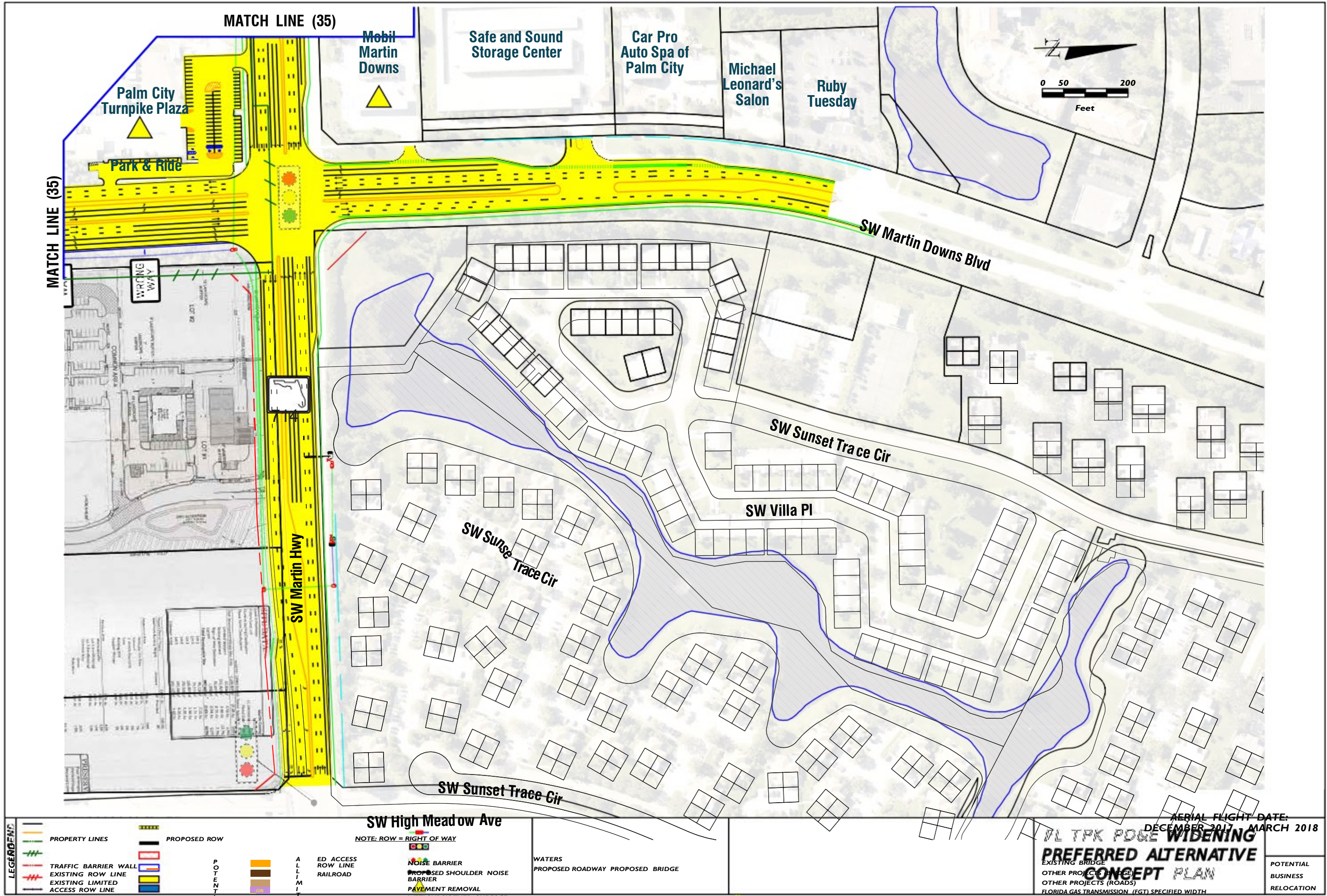
H. W. LOCHNER, INC.  
4350 W. CYPRESS ST., SUITE 800  
TAMPA, FLORIDA 33607  
FBPR CERTIFICATE OF AUTH. #894

FLORIDA'S TURNPIKE (SR 91) WIDENING  
FROM JUPITER (INDIANTOWN ROAD/SR 706)  
TO FT. PIERCE (OKEECHOBEE ROAD/SR 70)  
PROJECT DEVELOPMENT AND ENVIRONMENT (PD&E) STUDY  
FINANCIAL PROJECT IDENTIFICATION (FPID) NUMBER: 423374-I

FL TPK PD&E WIDENING  
PREFERRED ALTERNATIVE  
CONCEPT PLAN

SHEET  
NO.  
35A







POTENTIAL RESIDENTIAL RELOCATION

PROPOSED  
ITS  
POT  
ENT  
IAL  
NE  
W  
TRA  
FFIC  
SIG  
NAL  
EXISTING  
TRAFFIC  
SIGNAL  
TOLL  
GANTRY  
POTENTIAL  
MEDIUM/HIG  
H  
CONTAMINA  
TION SITES

H  
.  
W  
.  
L  
O  
C  
H  
N  
E  
R  
,  
I  
N  
C  
.  
4  
3  
5  
0  
W  
.  
C  
Y  
P  
R  
E  
S  
S  
S  
T  
,"  
S  
U  
I  
T  
E  
8  
0  
0  
T  
A  
M  
P  
A  
,  
F  
L  
O  
R  
I  
D  
A  
3  
3  
6  
0  
7  
F  
B  
P  
R  
C  
E  
R  
T  
I  
F  
I

CATE OF AUTH. #894

FLORIDA  
'S  
TURNPIK  
E (SR  
91)  
WIDENI  
NG  
FROM  
JUPITER  
(INDIAN  
TOWN  
ROAD/SR  
706) TO  
FT.  
PIERCE  
(OKEEC  
HOBEE  
ROAD/SR  
70)  
PROJECT  
DEVELOPMENT AND  
ENVIRONMENT (PD&E)  
STUDY FINANCIAL  
PROJECT  
IDENTIFICATION (FPID)  
NUMBER: 423374-I

FL TPK PD&E  
WIDENING  
PREFERRED  
ALTERNATIVE  
CONCEPT PLAN

SHEET NO.  
  
35B







PROPOSED ITS  
POTENTIAL NEW TRAFFIC  
SIGNAL  
EXISTING TRAFFIC SIGNAL TOLL  
GANTRY  
POTENTIAL MEDIUM/HIGH  
CONTAMINATION SITES

H. W.  
LOCHNER,  
INC.  
4350 W.  
CYPRESS  
ST., SUITE  
800  
TAMPA,  
FLORIDA  
33607  
FBPR  
CERTIFICATE  
OF AUTH.  
#894

F . PIERCE  
L (OKEECHO  
O BEE  
R ROAD/SR  
I 70)  
PROJECT DEVELOPMENT  
AND ENVIRONMENT  
(PD&E) STUDY FINANCIAL  
PROJECT IDENTIFICATION  
(FND) NUMBER: 423374-I  
N  
P  
I  
K  
E  
(  
S  
R  
9  
I  
)  
W  
I  
D  
E  
N  
I  
N  
G  
F  
R  
O  
M  
J  
U  
P  
I  
T  
E  
R  
(  
I  
N  
D  
I  
A  
N  
T  
O  
W  
N  
R  
O  
A  
D  
/  
S  
R  
7  
0  
6  
)  
T  
O  
F  
T

FL TPK PD&E  
WIDENING  
PREFERRED  
ALTERNATIVE  
CONCEPT  
PLAN

SHEET NO.  
  
36







OTHER PROJECTS (ROADS)  
FLORIDA GAS TRANSMISSION (FGT)  
SPECIFIED WIDTH  
POTENTIAL BUSINESS RELOCATION  
POTENTIAL RESIDENTIAL RELOCATION

PROPOSED  
ITS  
POT  
ENT  
IAL  
NE  
W  
TRA  
FFIC  
SIG  
NAL  
EXISTING  
TRAFFIC  
SIGNAL  
TOLL  
GANTRY  
POTENTIAL  
MEDIUM/HIG  
H  
CONTAMINA  
TION SITES  
H  
.  
W  
.  
L  
O  
C  
H  
N  
E  
R  
,  
I  
N  
C  
.  
4  
3  
5  
0  
W  
.  
C  
Y  
P  
R  
E  
S  
S  
S  
T  
S  
U  
I  
T  
E  
8  
0  
0  
T  
A  
M  
P  
A  
,  
F  
L  
O  
R  
I  
D  
A  
3  
3  
6  
0  
7  
F  
B  
P  
R  
C  
E  
R  
T  
I  
F  
I

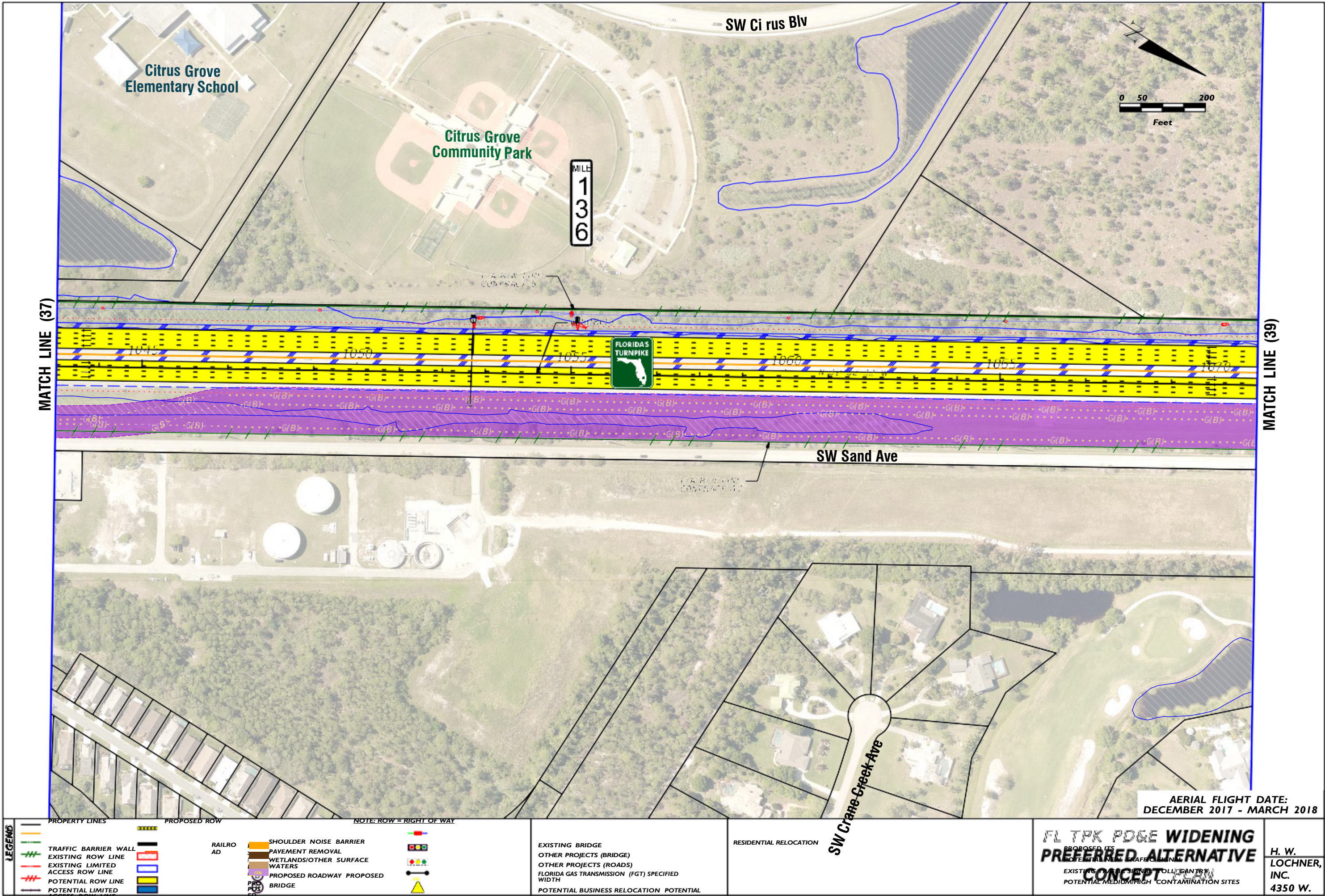
CATE OF AUTH. #894

FLORIDA  
'S  
TURNPIK  
E (SR  
91)  
WIDENI  
NG  
FROM  
JUPITER  
(INDIAN  
TOWN  
ROAD/SR  
706) TO  
FT.  
PIERCE  
(OKEEC  
HOBEE  
ROAD/SR  
70)  
PROJECT  
DEVELOPMENT AND  
ENVIRONMENT (PD&E)  
STUDY FINANCIAL  
PROJECT  
IDENTIFICATION (FPID)  
NUMBER: 423374-I

FL TPK PD&E  
WIDENING  
PREFERRED  
ALTERNATIVE  
CONCEPT PLAN

SHEET NO.  
  
37







CYPRESS ST., SUITE 800  
TAMPA, FLORIDA 33607  
FBPR CERTIFICATE OF  
AUTH. #894

F  
L  
O  
R  
I  
D  
A  
'  
S  
T  
U  
R  
N  
P  
I  
K  
E  
(  
S  
R  
9  
I  
)  
W  
I  
D  
E  
N  
I  
N  
G  
F  
R  
O  
M  
J  
U  
P  
I  
T  
E  
R  
(  
I  
N  
D  
I  
A  
N  
T  
O  
W  
N  
R  
O  
A  
D  
/  
S  
R  
7  
0  
6  
)  
T  
O  
F  
T

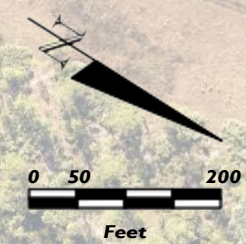
P  
R  
O  
J  
E  
C  
T  
D  
E  
V  
E  
L  
O  
P  
M  
E  
N  
T  
A  
N  
D  
I  
R  
O  
N

MENT (PD&E) STUDY  
P  
FINANCIAL PROJECT  
I  
IDENTIFICATION (FPID)  
R  
NUMBER: 423374-I  
C  
E  
(  
O  
K  
E  
E  
C  
H  
O  
B  
E  
E  
R  
O  
A  
D  
/  
S  
R  
7  
0  
)

FL TPK PD&E  
WIDENING  
PREFERRED  
ALTERNATIVE  
CONCEPT  
PLAN

SHEET NO.  
  
38





MILE  
1  
3  
6  
5

MATCH LINE (38)

MATCH LINE (40)



SW Sand Ave

AERIAL FLIGHT DATE:  
DECEMBER 2017 - MARCH 2018

<b>LEGEND</b>	PROPERTY LINES	PROPOSED ROW	NOTE: ROW = RIGHT OF WAY	RIER PROPOSED SHOULDER NOISE BARRIER PAVEMENT REMOVAL WETLANDS/OTHER SURFACE WATERS PROPOSED ROADWAY	PROPOSED BRIDGE	EXISTING BRIDGE OTHER PROJECTS (BRIDGE) OTHER PROJECTS (ROADS) FLORIDA GAS TRANSMISSION (FGT) SPECIFIED WIDTH POTENTIAL BUSINESS RELOCATION POTENTIAL RESIDENTIAL RELOCATION	<b>FL TPK PD&amp;E WIDENING PREFERRED ALTERNATIVE CONCEPT PLAN</b>	H. W. LOCHNER, INC. 4350 W.
	TRAFFIC BARRIER WALL EXISTING ROW LINE EXISTING LIMITED ACCESS ROW LINE POTENTIAL ROW LINE POTENTIAL LIMITED ACCESS ROW LINE	RAILROAD	NOISE BARRIER					



CYPRESS ST., SUITE  
800  
TAMPA, FLORIDA 33607  
FBPR CERTIFICATE OF  
AUTH. #894

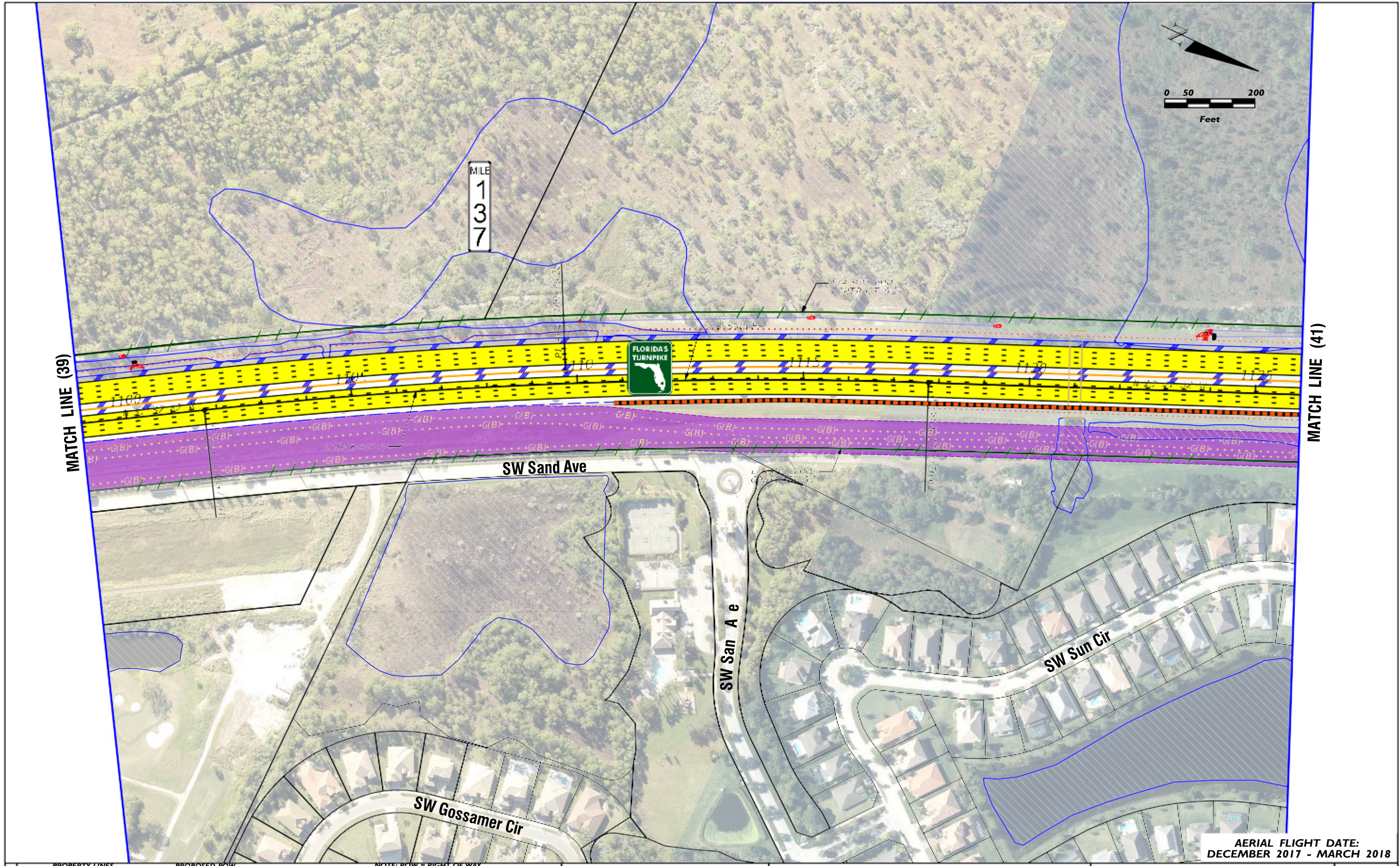
FLORI  
DA'S  
TURN  
PIKE  
(SR  
91)  
WIDE  
NING  
FROM  
JUPIT  
ER  
(INDI  
ANTO  
WN  
ROAD  
/SR  
706)  
TO  
FT.  
PIERC  
E  
(OKEE  
CHOB  
EE  
ROAD  
/SR  
70)  
PROJECT  
DEVELOPMENT AND  
ENVIRONMENT  
(PD&E) STUDY  
FINANCIAL PROJECT  
IDENTIFICATION  
(FPID) NUMBER:  
423374-I

F  
L  
T  
P  
K  
P  
D  
&  
E  
W  
I  
D  
E  
N  
I  
N  
G  
P  
R  
E  
F  
E  
R  
R  
E  
D  
A  
L  
T  
E  
R  
N  
A  
T  
I  
V  
E  
C  
O  
N  
C  
E  
P

T PLAN

SHEET NO.  
  
39





<b>LEGEND</b>	<b>PROPERTY LINES</b> TRAFFIC BARRIER WALL EXISTING ROW LINE EXISTING LIMITED ACCESS ROW LINE POTENTIAL ROW LINE POTENTIAL LIMITED ACCESS ROW LINE	<b>PROPOSED ROW</b> RAILROAD NOISE BARRIER RIER PROPOSED SHOULDER NOISE BARRIER PAVEMENT REMOVAL WETLANDS/OTHER SURFACE WATERS PROPOSED ROADWAY	<b>PROPOSED BRIDGE</b> EXISTING BRIDGE OTHER PROJECTS (BRIDGE) OTHER PROJECTS (ROADS) FLORIDA GAS TRANSMISSION (FGT) SPECIFIED WIDTH POTENTIAL BUSINESS RELOCATION POTENTIAL RESIDENTIAL RELOCATION	<b>FL TPK PD&amp;E WIDENING PREFERRED ALTERNATIVE CONCEPT</b> EXISTING TRAFFIC SIGNALS POTENTIAL MEDIUM/HIGH CONTAMINATION SITES	<b>H. W. LOCHNER, INC.</b> 4350 W.
---------------	---	--	---	--	---------------------------------------

AERIAL FLIGHT DATE:  
DECEMBER 2017 - MARCH 2018



CYPRESS ST., SUITE  
800  
TAMPA, FLORIDA 33607  
FBPR CERTIFICATE OF  
AUTH. #894

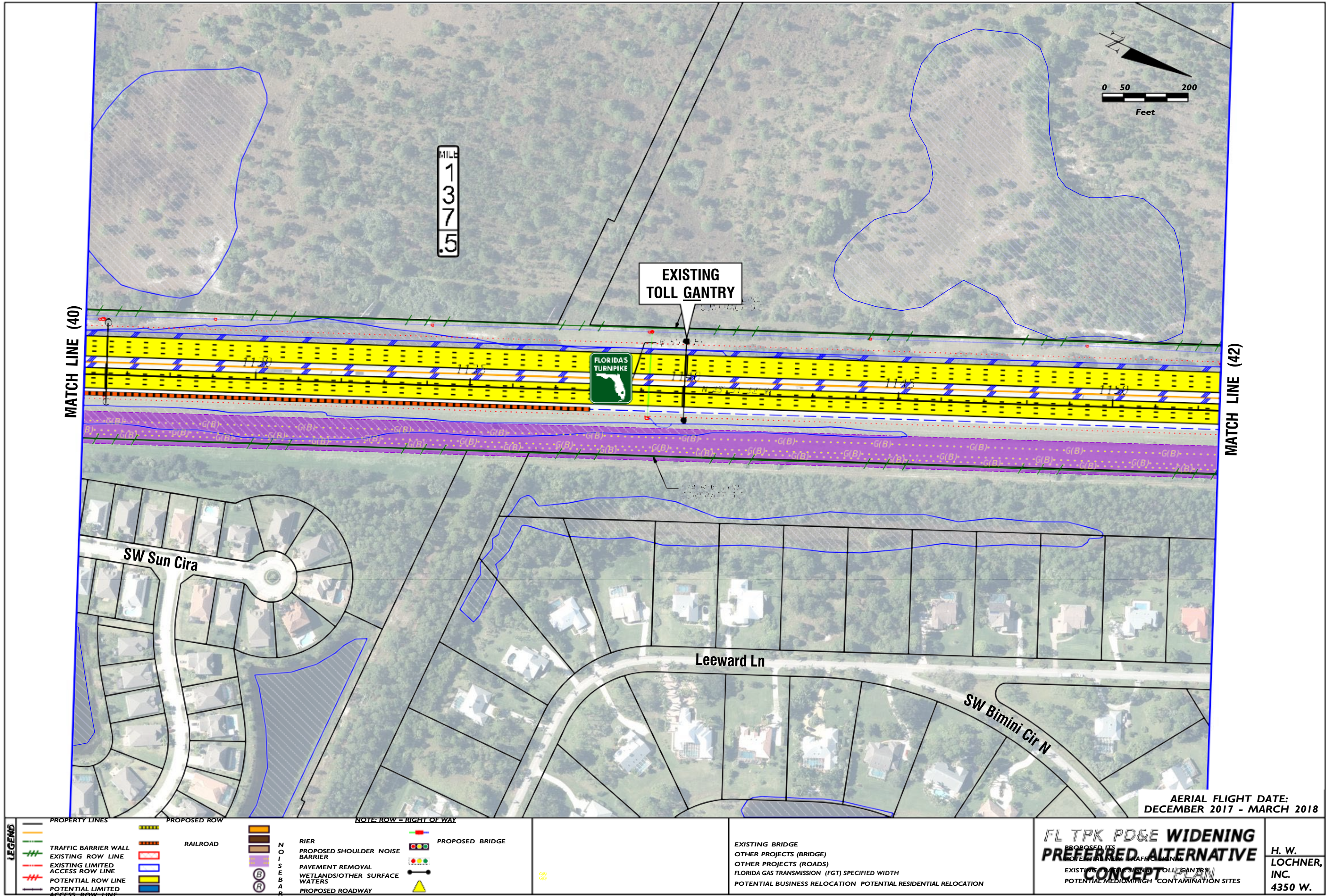
FLORI  
DA'S  
TURN  
PIKE  
(SR  
91)  
WIDE  
NING  
FROM  
JUPIT  
ER  
(INDI  
ANTO  
WN  
ROAD  
/SR  
706)  
TO  
FT.  
PIERC  
E  
(OKEE  
CHOB  
EE  
ROAD  
/SR  
70)  
PROJECT  
DEVELOPMENT AND  
ENVIRONMENT  
(PD&E) STUDY  
FINANCIAL PROJECT  
IDENTIFICATION  
(FPID) NUMBER:  
423374-I

F  
L  
T  
P  
K  
P  
D  
&  
E  
W  
I  
D  
E  
N  
I  
N  
G  
P  
R  
E  
F  
E  
R  
R  
E  
D  
A  
L  
T  
E  
R  
N  
A  
T  
I  
V  
E  
C  
O  
N  
C  
E  
P

T PLAN

SHEET NO.  
40





EXISTING  
TOLL GANTRY



SW Sun Cir

Leeward Ln

SW Bimini Cir N

AERIAL FLIGHT DATE:  
DECEMBER 2017 - MARCH 2018

<b>LEGEND</b>	PROPERTY LINES	PROPOSED ROW	RAILROAD	NOISE BARRIER	RIER	PROPOSED SHOULDER NOISE BARRIER	PAVEMENT REMOVAL	WETLANDS/OTHER SURFACE WATERS	PROPOSED ROADWAY	PROPOSED BRIDGE	EXISTING BRIDGE	OTHER PROJECTS (BRIDGE)	OTHER PROJECTS (ROADS)	FLORIDA GAS TRANSMISSION (FGT) SPECIFIED WIDTH	POTENTIAL BUSINESS RELOCATION	POTENTIAL RESIDENTIAL RELOCATION	<b>FL TPK PD&amp;E WIDENING</b> <b>PREFERRED ALTERNATIVE</b> <b>CONCEPT PLAN</b>	<b>H. W. LOCHNER, INC.</b> <b>4350 W.</b>
---------------	----------------	--------------	----------	---------------	------	---------------------------------	------------------	-------------------------------	------------------	-----------------	-----------------	-------------------------	------------------------	--	-------------------------------	----------------------------------	--	--



CYPRESS ST., SUITE  
800  
TAMPA, FLORIDA 33607  
FBPR CERTIFICATE OF  
AUTH. #894

FLORI  
DA'S  
TURN  
PIKE  
(SR  
91)  
WIDE  
NING  
FROM  
JUPIT  
ER  
(INDI  
ANTO  
WN  
ROAD  
/SR  
706)  
TO  
FT.  
PIERC  
E  
(OKEE  
CHOB  
EE  
ROAD  
/SR  
70)  
PROJECT  
DEVELOPMENT AND  
ENVIRONMENT  
(PD&E) STUDY  
FINANCIAL PROJECT  
IDENTIFICATION  
(FPID) NUMBER:  
423374-I

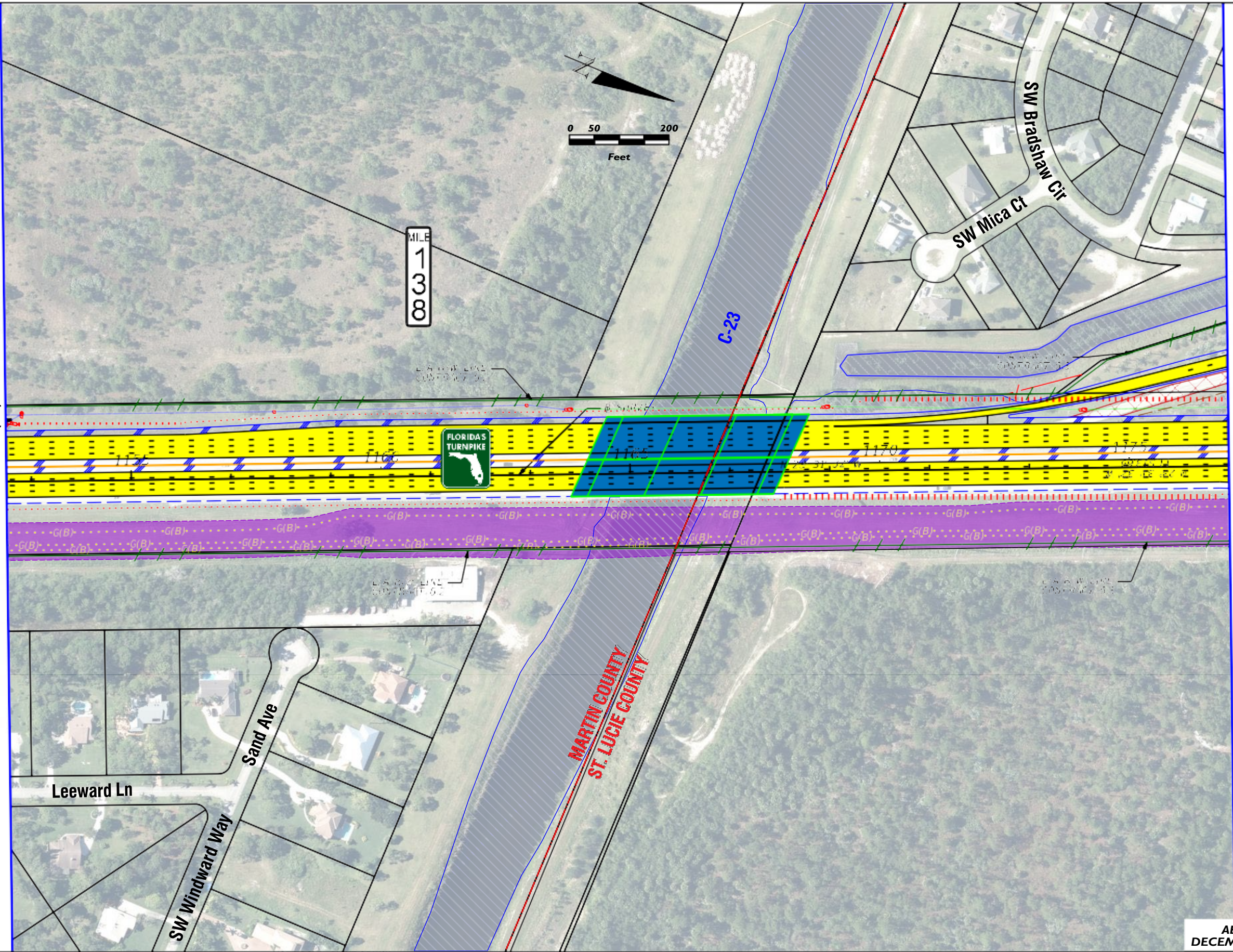
F  
L  
T  
P  
K  
P  
D  
&  
E  
W  
I  
D  
E  
N  
I  
N  
G  
P  
R  
E  
F  
E  
R  
R  
E  
D  
A  
L  
T  
E  
R  
N  
A  
T  
I  
V  
E  
C  
O  
N  
C  
E  
P

T PLAN

SHEET NO.  
41



MATCH LINE (41)



MATCH LINE (43)

AERIAL FLIGHT DATE:  
DECEMBER 2017 - MARCH 2018

<b>LEGEND</b> PROPERTY LINES TRAFFIC BARRIER WALL EXISTING ROW LINE EXISTING LIMITED ACCESS ROW LINE POTENTIAL ROW LINE POTENTIAL LIMITED ACCESS ROW LINE	PROPOSED ROW RAILROAD	NOISE BARRIER RIER PROPOSED SHOULDER NOISE BARRIER PAVEMENT REMOVAL WETLANDS/OTHER SURFACE WATERS PROPOSED ROADWAY	PROPOSED BRIDGE		EXISTING BRIDGE OTHER PROJECTS (BRIDGE) OTHER PROJECTS (ROADS) FLORIDA GAS TRANSMISSION (FGT) SPECIFIED WIDTH POTENTIAL BUSINESS RELOCATION POTENTIAL RESIDENTIAL RELOCATION	<b>FL TPK PD&amp;E WIDENING PREFERRED ALTERNATIVE CONCEPT PLAN</b> EXISTING TRAFFIC SIGNAL POLLUTANT POTENTIAL MEDIUM/HIGH CONTAMINATION SITES	H. W. LOCHNER, INC. 4350 W.
---	--------------------------	---	-----------------	--	---	--	--------------------------------



CYPRESS ST., SUITE  
800  
TAMPA, FLORIDA 33607  
FBPR CERTIFICATE OF  
AUTH. #894

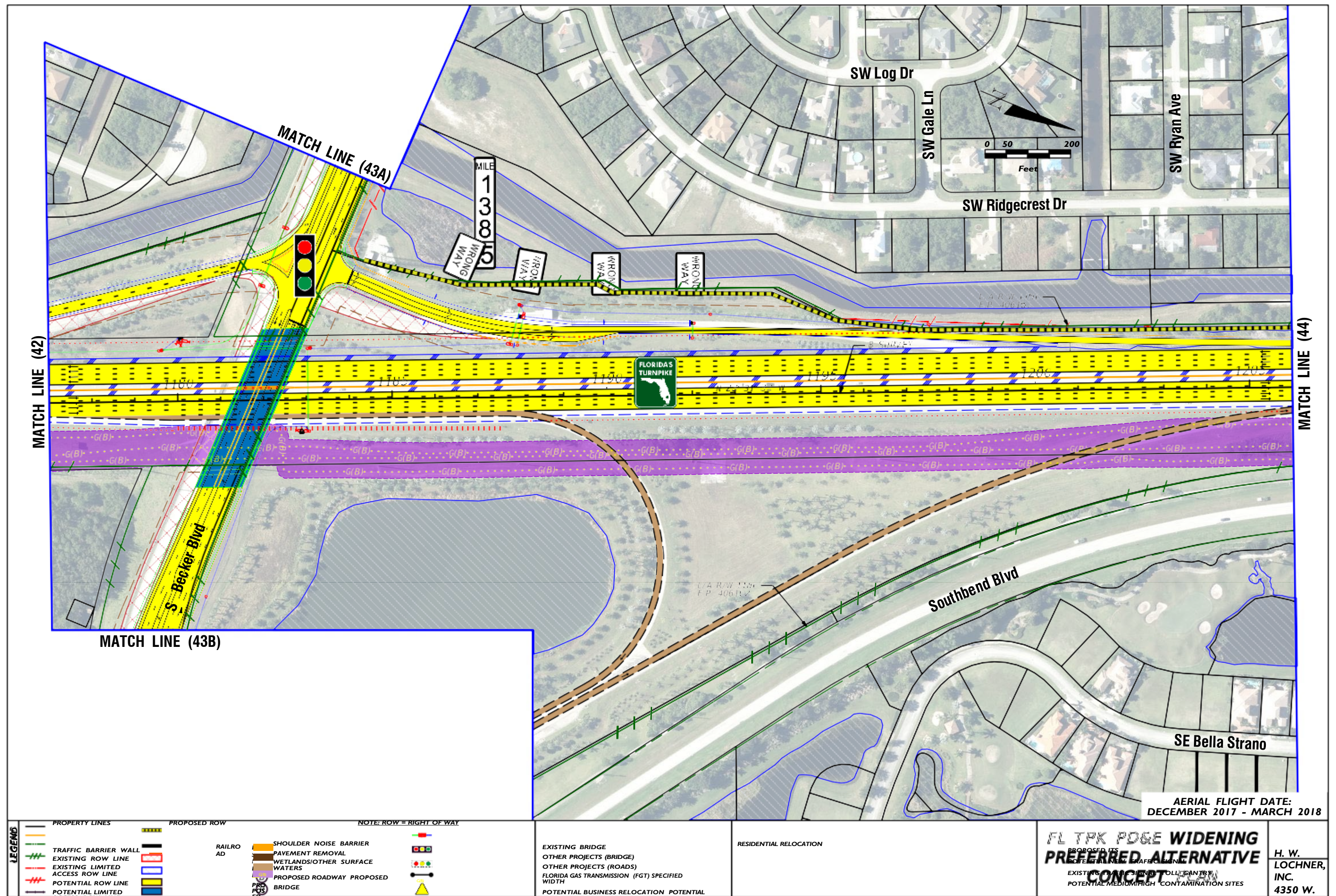
FLORI  
DA'S  
TURN  
PIKE  
(SR  
91)  
WIDE  
NING  
FROM  
JUPIT  
ER  
(INDI  
ANTO  
WN  
ROAD  
/SR  
706)  
TO  
FT.  
PIERC  
E  
(OKEE  
CHOB  
EE  
ROAD  
/SR  
70)  
PROJECT  
DEVELOPMENT AND  
ENVIRONMENT  
(PD&E) STUDY  
FINANCIAL PROJECT  
IDENTIFICATION  
(FPID) NUMBER:  
423374-I

F  
L  
T  
P  
K  
P  
D  
&  
E  
W  
I  
D  
E  
N  
I  
N  
G  
P  
R  
E  
F  
E  
R  
R  
E  
D  
A  
L  
T  
E  
R  
N  
A  
T  
I  
V  
E  
C  
O  
N  
C  
E  
P

T PLAN

SHEET NO.  
42







CYPRESS ST., SUITE 800  
TAMPA, FLORIDA 33607  
FBPR CERTIFICATE OF  
AUTH. #894

F  
L  
O  
R  
I  
D  
A  
'  
S  
T  
U  
R  
N  
P  
I  
K  
E  
(  
S  
R  
9  
I  
)  
W  
I  
D  
E  
N  
I  
N  
G  
F  
R  
O  
M  
J  
U  
P  
I  
T  
E  
R  
(  
I  
N  
D  
I  
A  
N  
T  
O  
W  
N  
R  
O  
A  
D  
/  
S  
R  
7  
0  
6  
)  
T  
O  
F  
T

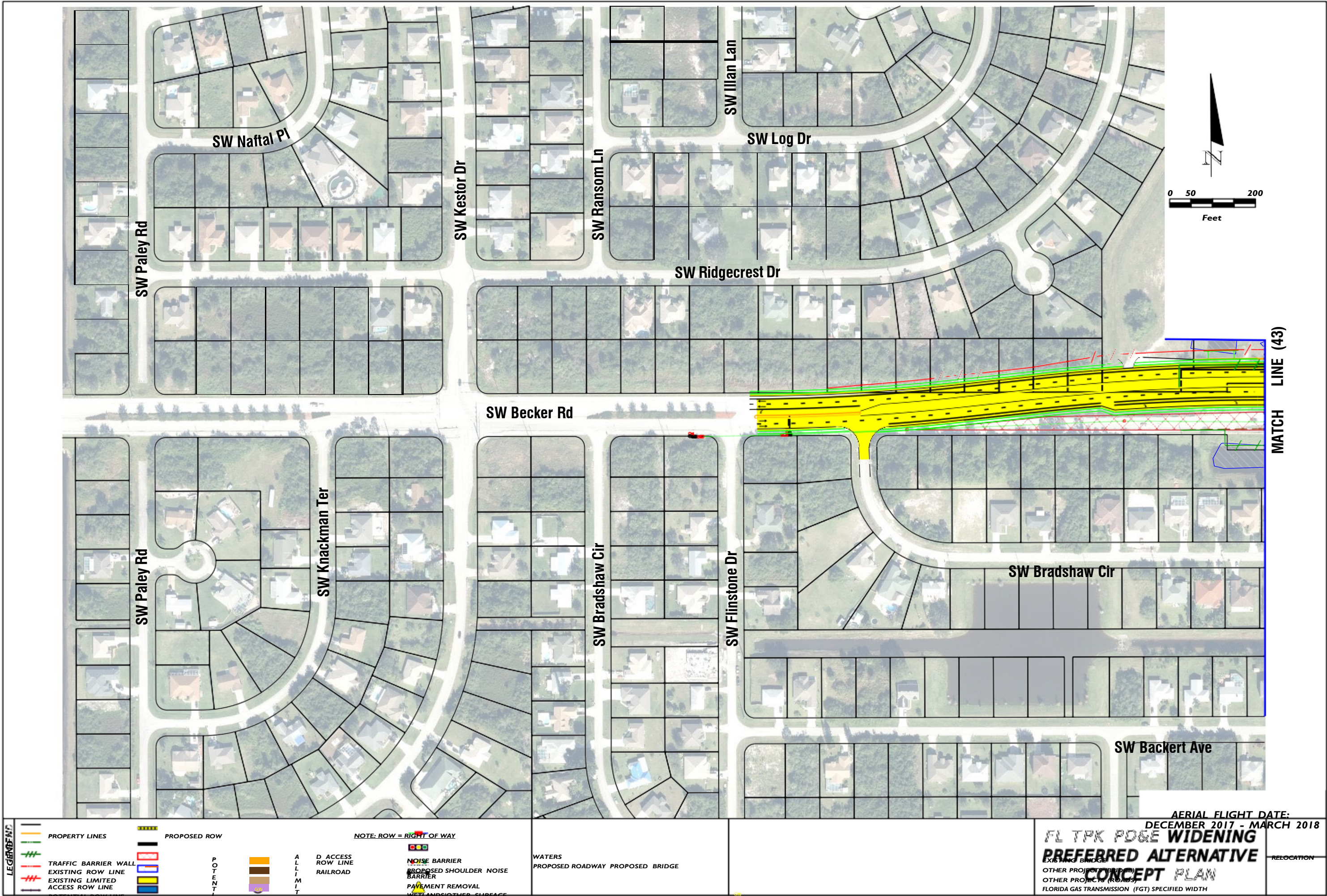
P  
R  
O  
J  
E  
C  
T  
D  
E  
V  
E  
L  
O  
P  
M  
E  
N  
T  
A  
N  
D  
I  
R  
O  
N

MENT (PD&E) STUDY  
P  
FINANCIAL PROJECT  
I  
IDENTIFICATION (FPID)  
R  
NUMBER: 423374-I  
C  
E  
(  
O  
K  
E  
E  
C  
H  
O  
B  
E  
E  
R  
O  
A  
D  
/  
S  
R  
7  
0  
)

FL TPK PD&E  
WIDENING  
PREFERRED  
ALTERNATIVE  
CONCEPT  
PLAN

SHEET NO.  
  
43







PROPOSED ITS  
POTENTIAL NEW TRAFFIC  
SIGNAL  
EXISTING TRAFFIC SIGNAL TOLL  
GANTRY  
POTENTIAL MEDIUM/HIGH  
CONTAMINATION SITES

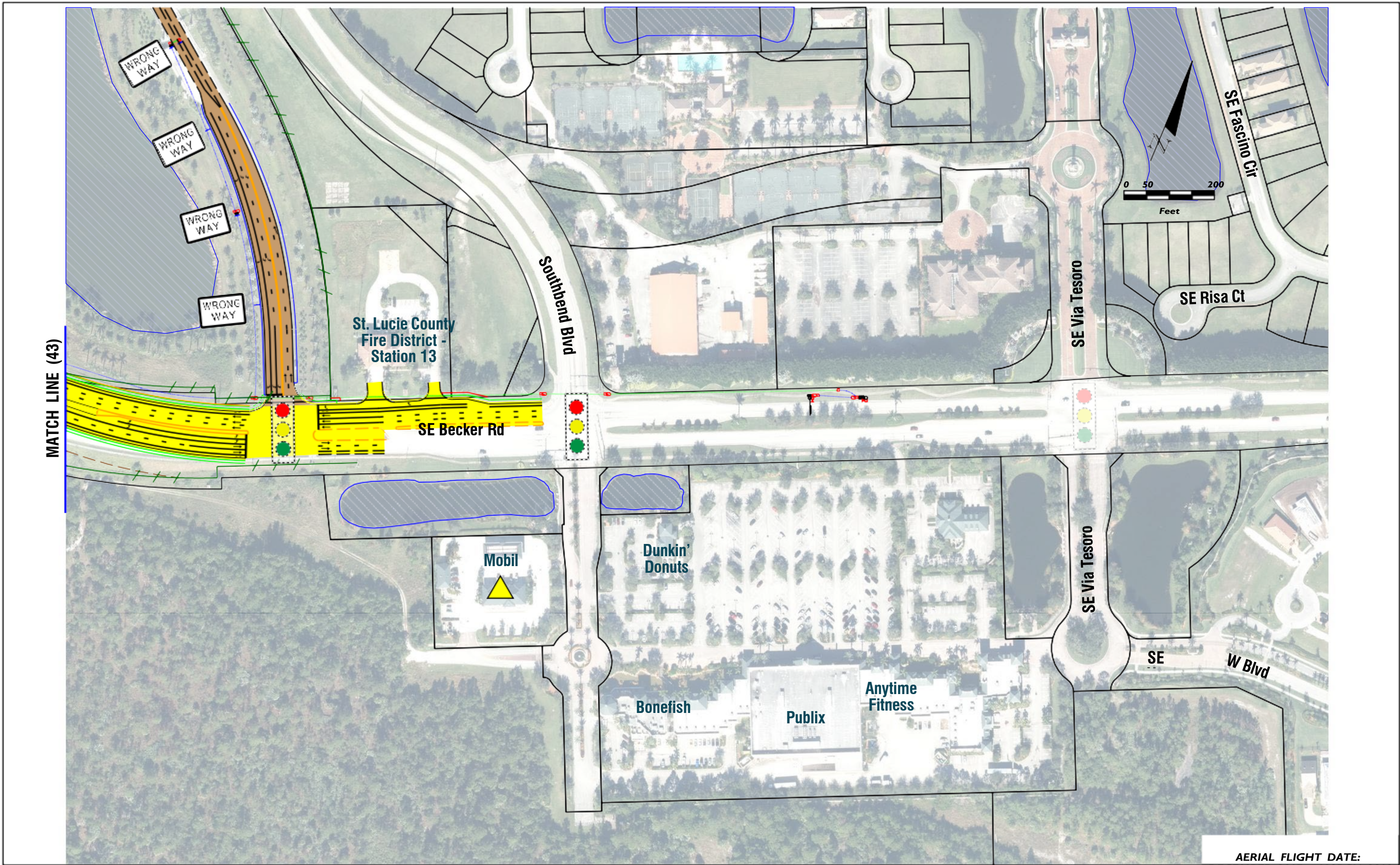
H. W.  
LOCHNER,  
INC.  
4350 W.  
CYPRESS  
ST., SUITE  
800  
TAMPA,  
FLORIDA  
33607  
FBPR  
CERTIFICATE  
OF AUTH.  
#894

F . PIERCE  
L (OKEECHO  
O BEE  
R ROAD/SR  
I 70)  
PROJECT DEVELOPMENT  
AND ENVIRONMENT  
(PD&E) STUDY FINANCIAL  
PROJECT IDENTIFICATION  
(FND) NUMBER: 423374-I  
N  
P  
I  
K  
E  
(  
S  
R  
9  
I  
)  
W  
I  
D  
E  
N  
I  
N  
G  
F  
R  
O  
M  
J  
U  
P  
I  
T  
E  
R  
(  
I  
N  
D  
I  
A  
N  
T  
O  
W  
N  
R  
O  
A  
D  
/  
S  
R  
7  
0  
6  
)  
T  
O  
F  
T

FL TPK PD&E  
WIDENING  
PREFERRED  
ALTERNATIVE  
CONCEPT  
PLAN

SHEET NO.  
43A





<b>LEGEND</b>	<b>PROPERTY LINES</b>	<b>PROPOSED ROW</b>	<b>NOTE: ROW = RIGHT-OF-WAY</b>	<b>ACCESS ROW LINE</b>	<b>RAILROAD</b>	<b>NOISE BARRIER</b>	<b>PROPOSED SHOULDER</b>	<b>NOISE BARRIER</b>	<b>PAYMENT REMOVAL</b>	<b>WETLANDS/OTHER SURFACE WATERS</b>	<b>POTENTIAL</b>	<b>LIMITED</b>	<b>PROPOSED ROADWAY</b>	<b>PROPOSED BRIDGE</b>	<b>FL TPK PD&amp;E WIDENING PREFERRED ALTERNATIVE CONCEPT PLAN</b>	<b>RELOCATION</b>

AERIAL FLIGHT DATE: DECEMBER 2017 - MARCH 2018

POTENTIAL BUSINESS RELOCATION - POTENTIAL RESIDENTIAL



PROPOSED ITS  
POTENTIAL NEW TRAFFIC  
SIGNAL  
EXISTING TRAFFIC SIGNAL TOLL  
GANTRY  
POTENTIAL MEDIUM/HIGH  
CONTAMINATION SITES

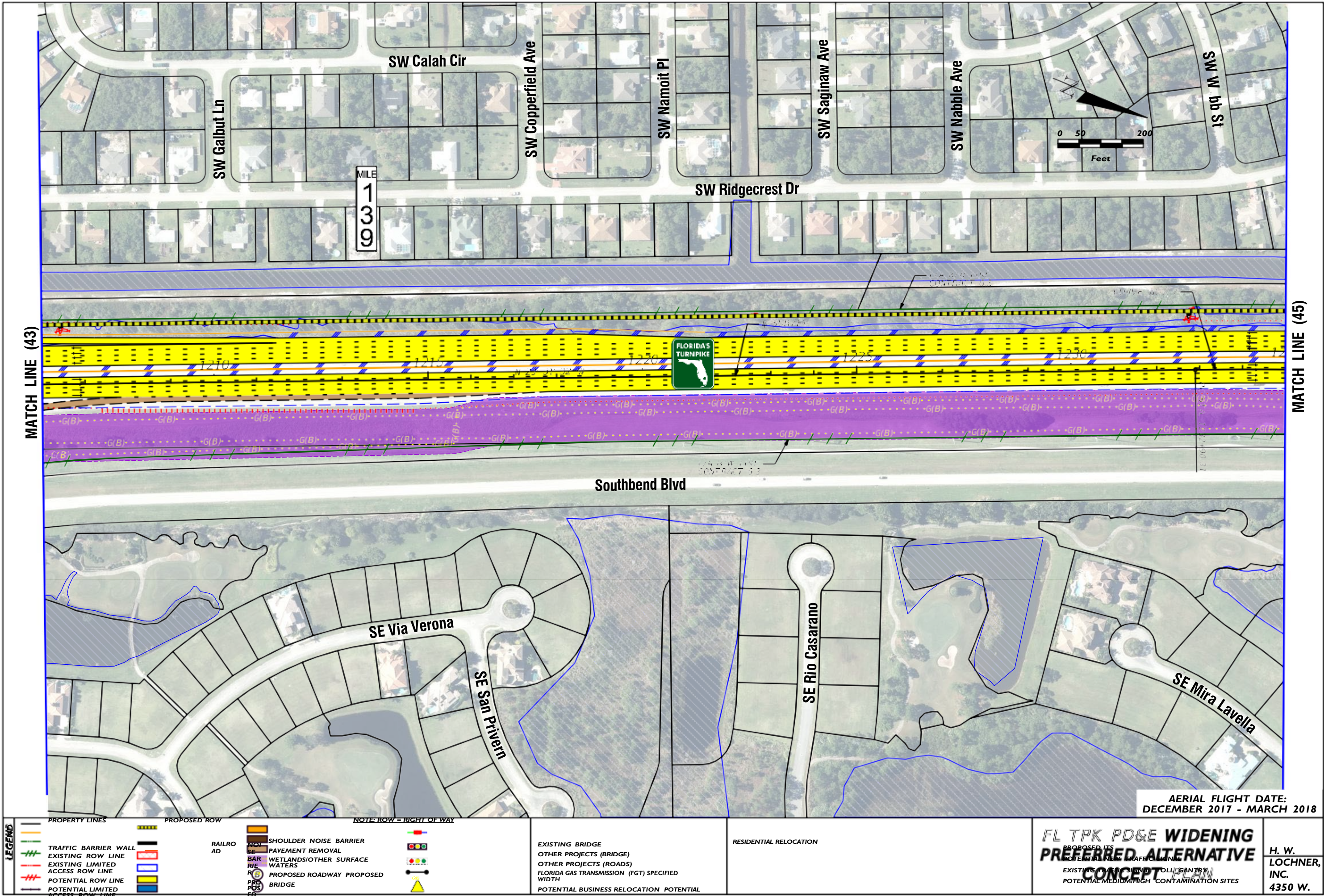
H. W.  
LOCHNER,  
INC.  
4350 W.  
CYPRESS  
ST., SUITE  
800  
TAMPA,  
FLORIDA  
33607  
FBPR  
CERTIFICATE  
OF AUTH.  
#894

F . PIERCE  
L (OKEECHO  
O BEE  
R ROAD/SR  
I 70)  
PROJECT DEVELOPMENT  
AND ENVIRONMENT  
(PD&E) STUDY FINANCIAL  
PROJECT IDENTIFICATION  
(FND) NUMBER: 423374-I  
N  
P  
I  
K  
E  
(  
S  
R  
9  
I  
)  
W  
I  
D  
E  
N  
I  
N  
G  
F  
R  
O  
M  
J  
U  
P  
I  
T  
E  
R  
(  
I  
N  
D  
I  
A  
N  
T  
O  
W  
N  
R  
O  
A  
D  
/  
S  
R  
7  
0  
6  
)  
T  
O  
F  
T

FL TPK PD&E  
WIDENING  
PREFERRED  
ALTERNATIVE  
CONCEPT  
PLAN

SHEET NO.  
43B







CYPRESS ST., SUITE 800  
TAMPA, FLORIDA 33607  
FBPR CERTIFICATE OF  
AUTH. #894

F  
L  
O  
R  
I  
D  
A  
'  
S  
T  
U  
R  
N  
P  
I  
K  
E  
(  
S  
R  
9  
I  
)  
W  
I  
D  
E  
N  
I  
N  
G  
F  
R  
O  
M  
J  
U  
P  
I  
T  
E  
R  
(  
I  
N  
D  
I  
A  
N  
T  
O  
W  
N  
R  
O  
A  
D  
/  
S  
R  
7  
0  
6  
)  
T  
O  
F  
T

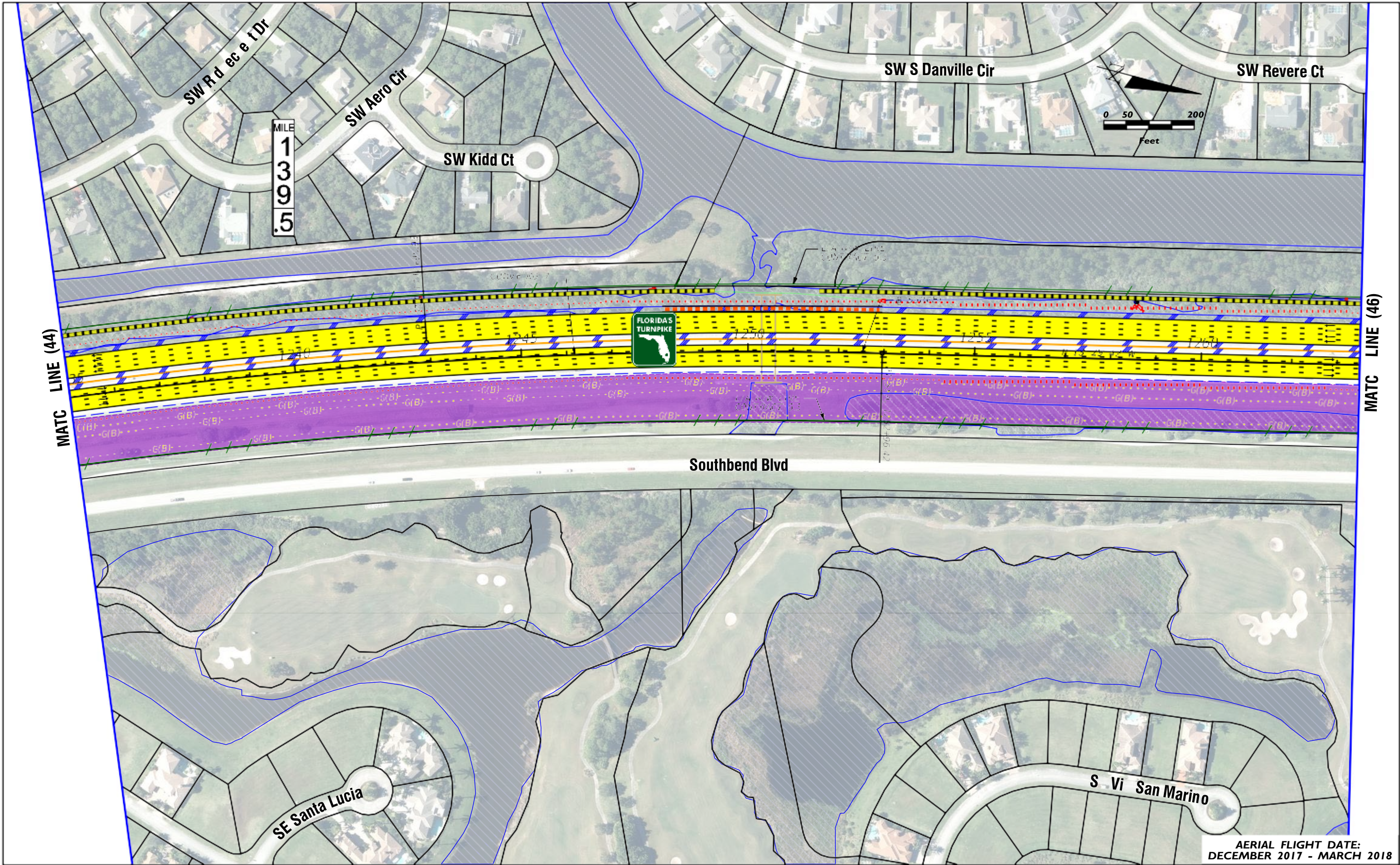
P  
R  
O  
J  
E  
C  
T  
D  
E  
V  
E  
L  
O  
P  
M  
E  
N  
T  
A  
N  
D  
I  
R  
O  
N

MENT (PD&E) STUDY  
P  
FINANCIAL PROJECT  
I  
IDENTIFICATION (FPID)  
R  
NUMBER: 423374-I  
C  
E  
(  
O  
K  
E  
E  
C  
H  
O  
B  
E  
E  
R  
O  
A  
D  
/  
S  
R  
7  
0  
)

FL TPK PD&E  
WIDENING  
PREFERRED  
ALTERNATIVE  
CONCEPT  
PLAN

SHEET NO.  
  
44





**LEGEND**

PROPERTY LINES	PROPOSED ROW	RAILROAD	NOISE BARRIER	RIER	PROPOSED BRIDGE
TRAFFIC BARRIER WALL	EXISTING ROW LINE	EXISTING LIMITED ACCESS ROW LINE	POTENTIAL ROW LINE	POTENTIAL LIMITED ACCESS ROW LINE	EXISTING BRIDGE
OTHER PROJECTS (BRIDGE)	OTHER PROJECTS (ROADS)	FLORIDA GAS TRANSMISSION (FGT) SPECIFIED WIDTH	POTENTIAL BUSINESS RELOCATION	POTENTIAL RESIDENTIAL RELOCATION	

NOTE: ROW = RIGHT OF WAY

FLORIDA'S TURNPIKE

FL TPK PD&E WIDENING  
PREFERRED ALTERNATIVE  
CONCEPT PLAN

EXISTING BRIDGE  
OTHER PROJECTS (BRIDGE)  
OTHER PROJECTS (ROADS)  
FLORIDA GAS TRANSMISSION (FGT) SPECIFIED WIDTH  
POTENTIAL BUSINESS RELOCATION  
POTENTIAL RESIDENTIAL RELOCATION

FL TPK PD&E WIDENING  
PREFERRED ALTERNATIVE  
CONCEPT PLAN

EXISTING BRIDGE  
OTHER PROJECTS (BRIDGE)  
OTHER PROJECTS (ROADS)  
FLORIDA GAS TRANSMISSION (FGT) SPECIFIED WIDTH  
POTENTIAL BUSINESS RELOCATION  
POTENTIAL RESIDENTIAL RELOCATION

H. W. LOCHNER, INC.  
4350 W.

AERIAL FLIGHT DATE:  
DECEMBER 2017 - MARCH 2018



CYPRESS ST., SUITE  
800  
TAMPA, FLORIDA 33607  
FBPR CERTIFICATE OF  
AUTH. #894

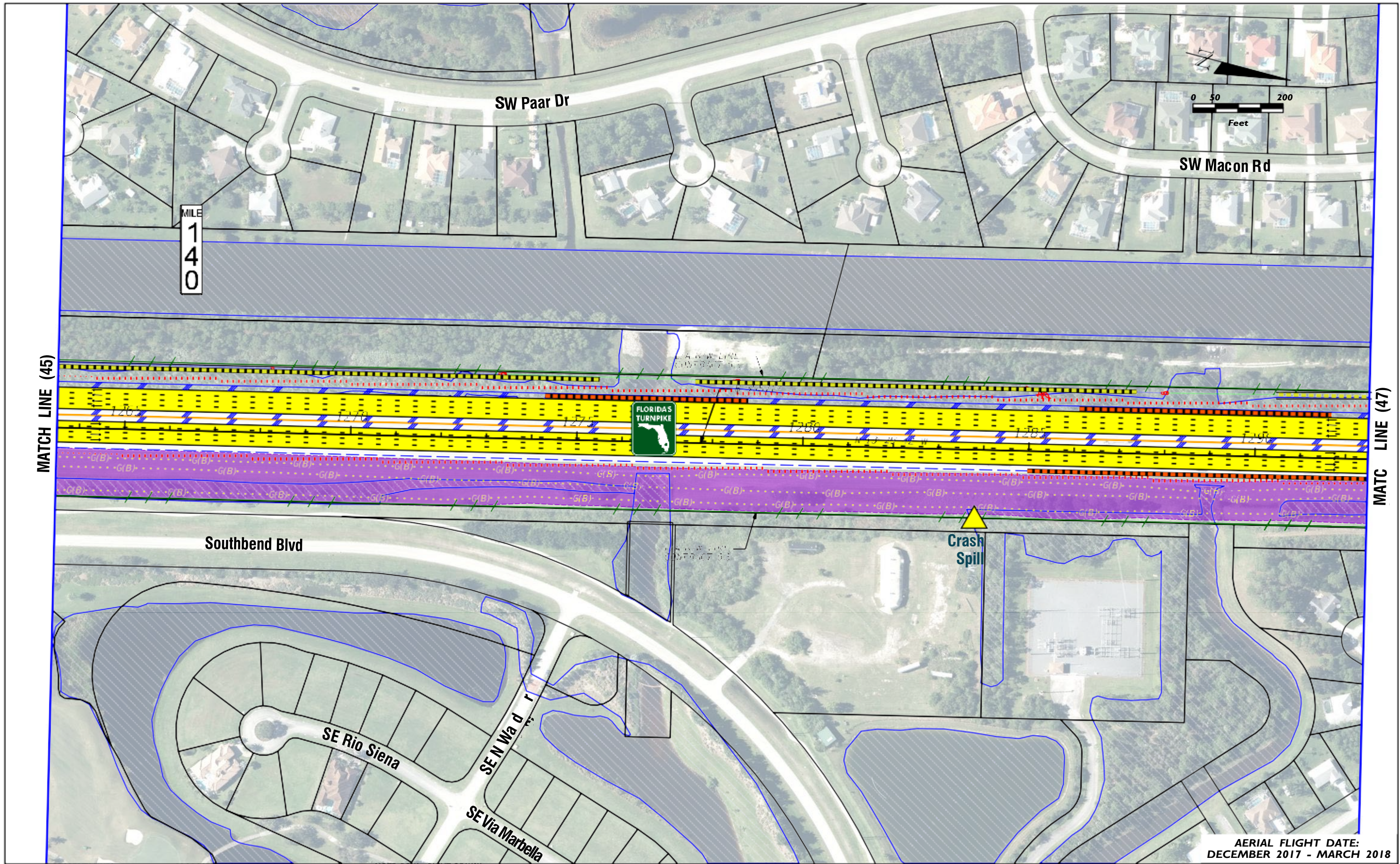
FLORI  
DA'S  
TURN  
PIKE  
(SR  
91)  
WIDE  
NING  
FROM  
JUPIT  
ER  
(INDI  
ANTO  
WN  
ROAD  
/SR  
706)  
TO  
FT.  
PIERC  
E  
(OKEE  
CHOB  
EE  
ROAD  
/SR  
70)  
PROJECT  
DEVELOPMENT AND  
ENVIRONMENT  
(PD&E) STUDY  
FINANCIAL PROJECT  
IDENTIFICATION  
(FPID) NUMBER:  
423374-I

F  
L  
T  
P  
K  
P  
D  
&  
E  
W  
I  
D  
E  
N  
I  
N  
G  
P  
R  
E  
F  
E  
R  
R  
E  
D  
A  
L  
T  
E  
R  
N  
A  
T  
I  
V  
E  
C  
O  
N  
C  
E  
P

T PLAN

SHEET NO.  
  
45





AERIAL FLIGHT DATE:  
DECEMBER 2017 - MARCH 2018

<b>LEGEND</b> PROPERTY LINES TRAFFIC BARRIER WALL EXISTING ROW LINE EXISTING LIMITED ACCESS ROW LINE POTENTIAL ROW LINE POTENTIAL LIMITED ACCESS ROW LINE	PROPOSED ROW RAILROAD	NOISE BARRIER PAVEMENT REMOVAL WETLANDS/OTHER SURFACE WATERS PROPOSED ROADWAY	PROPOSED BRIDGE PROPOSED SHOULDER NOISE BARRIER PROPOSED ROADWAY	EXISTING BRIDGE OTHER PROJECTS (BRIDGE) OTHER PROJECTS (ROADS) FLORIDA GAS TRANSMISSION (FGT) SPECIFIED WIDTH POTENTIAL BUSINESS RELOCATION POTENTIAL RESIDENTIAL RELOCATION	<b>FL TPK PD&amp;E WIDENING PREFERRED ALTERNATIVE CONCEPT</b> EXISTING ROW LINE POTENTIAL ROW LINE POTENTIAL BUSINESS RELOCATION POTENTIAL RESIDENTIAL RELOCATION POTENTIAL MEDIUM/HIGH CONTAMINATION SITES	H. W. LOCHNER, INC. 4350 W.
---	--------------------------	--	--	---	--	--------------------------------



CYPRESS ST., SUITE  
800  
TAMPA, FLORIDA 33607  
FBPR CERTIFICATE OF  
AUTH. #894

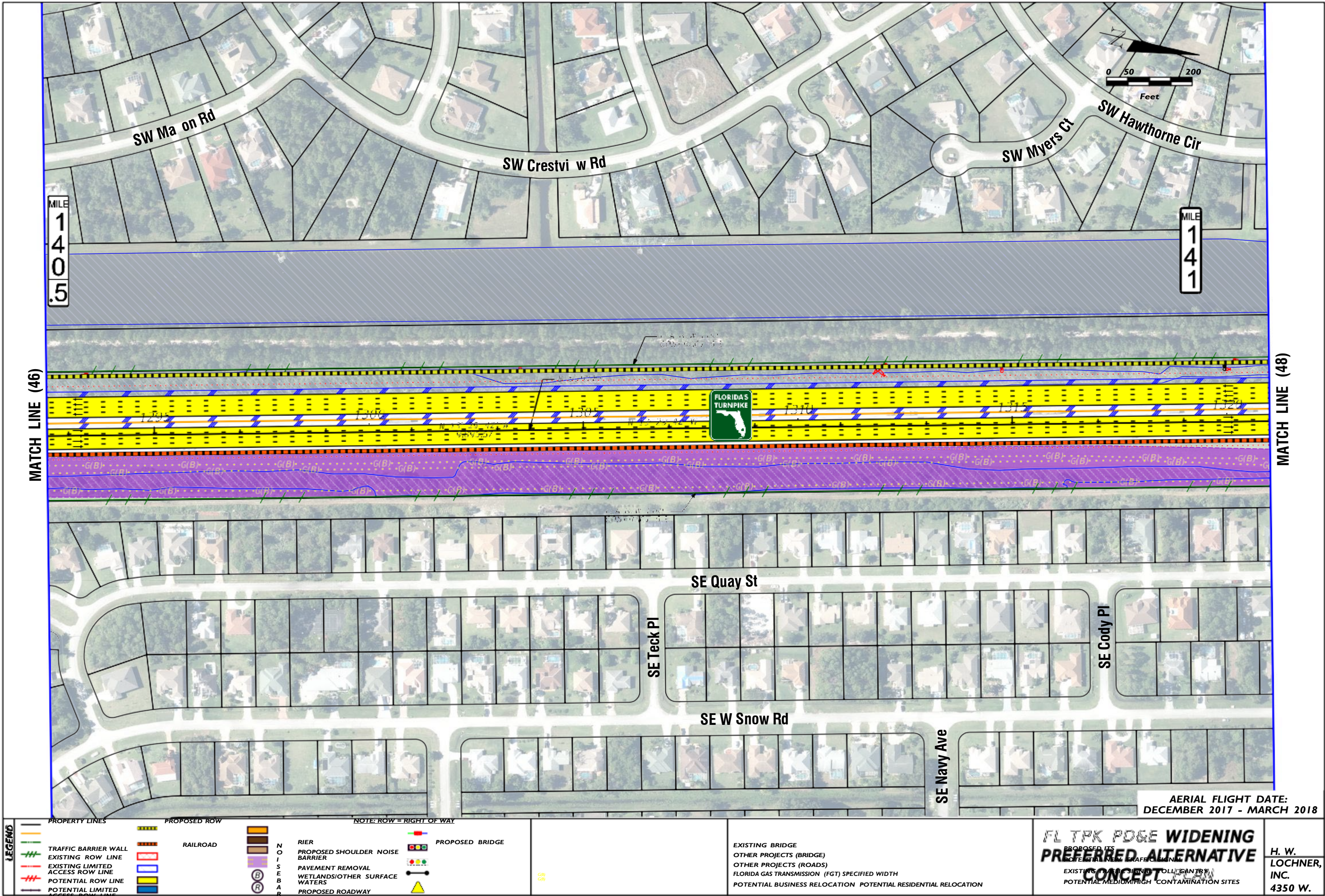
FLORI  
DA'S  
TURN  
PIKE  
(SR  
91)  
WIDE  
NING  
FROM  
JUPIT  
ER  
(INDI  
ANTO  
WN  
ROAD  
/SR  
706)  
TO  
FT.  
PIERC  
E  
(OKEE  
CHOB  
EE  
ROAD  
/SR  
70)  
PROJECT  
DEVELOPMENT AND  
ENVIRONMENT  
(PD&E) STUDY  
FINANCIAL PROJECT  
IDENTIFICATION  
(FPID) NUMBER:  
423374-I

F  
L  
T  
P  
K  
P  
D  
&  
E  
W  
I  
D  
E  
N  
I  
N  
G  
P  
R  
E  
F  
E  
R  
R  
E  
D  
A  
L  
T  
E  
R  
N  
A  
T  
I  
V  
E  
C  
O  
N  
C  
E  
P

T PLAN

SHEET NO.  
  
46







CYPRESS ST., SUITE  
800  
TAMPA, FLORIDA 33607  
FBPR CERTIFICATE OF  
AUTH. #894

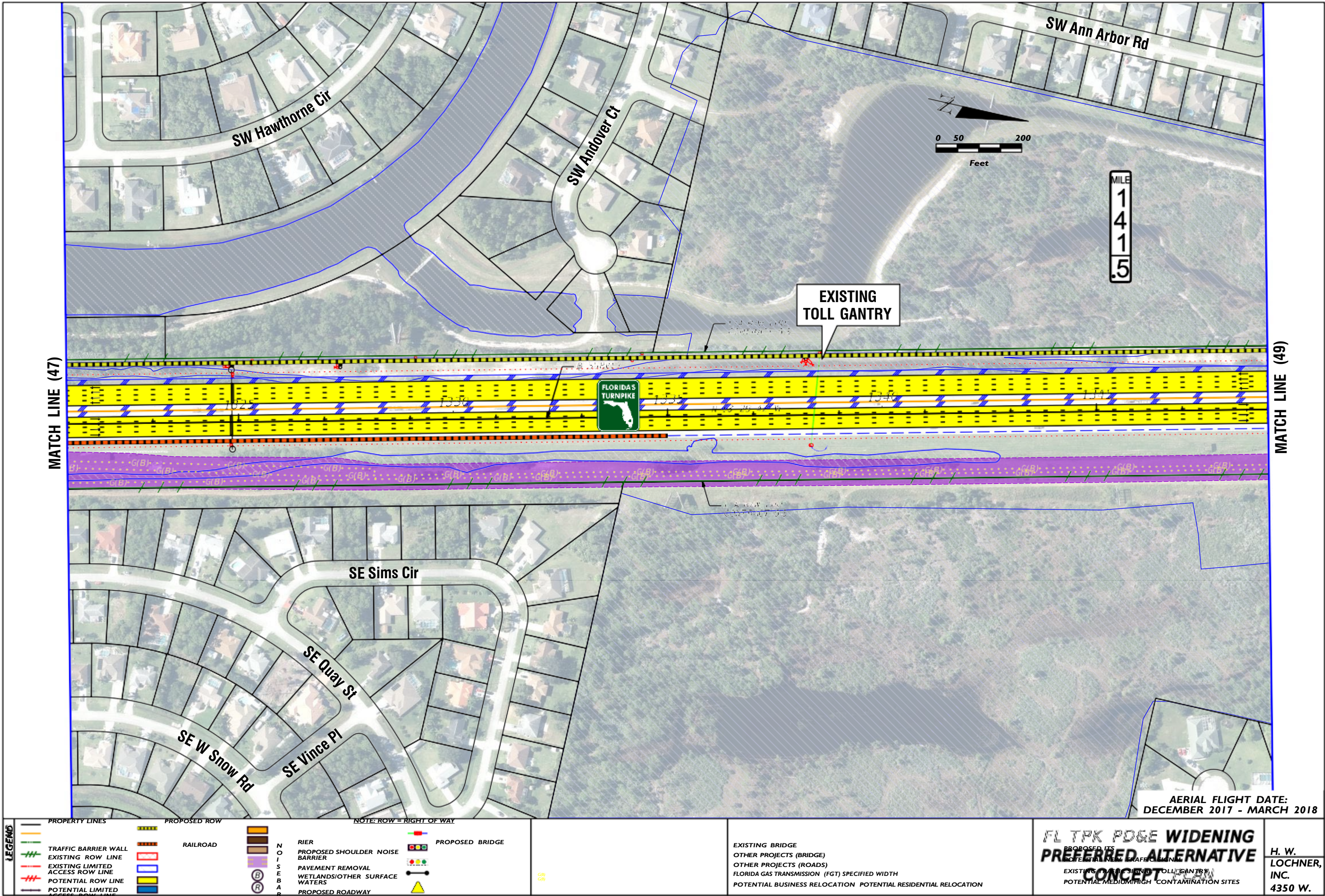
FLORI  
DA'S  
TURN  
PIKE  
(SR  
91)  
WIDE  
NING  
FROM  
JUPIT  
ER  
(INDI  
ANTO  
WN  
ROAD  
/SR  
706)  
TO  
FT.  
PIERC  
E  
(OKEE  
CHOB  
EE  
ROAD  
/SR  
70)  
PROJECT  
DEVELOPMENT AND  
ENVIRONMENT  
(PD&E) STUDY  
FINANCIAL PROJECT  
IDENTIFICATION  
(FPID) NUMBER:  
423374-I

F  
L  
T  
P  
K  
P  
D  
&  
E  
W  
I  
D  
E  
N  
I  
N  
G  
P  
R  
E  
F  
E  
R  
R  
E  
D  
A  
L  
T  
E  
R  
N  
A  
T  
I  
V  
E  
C  
O  
N  
C  
E  
P

T PLAN

SHEET NO.  
47







CYPRESS ST., SUITE  
800  
TAMPA, FLORIDA 33607  
FBPR CERTIFICATE OF  
AUTH. #894

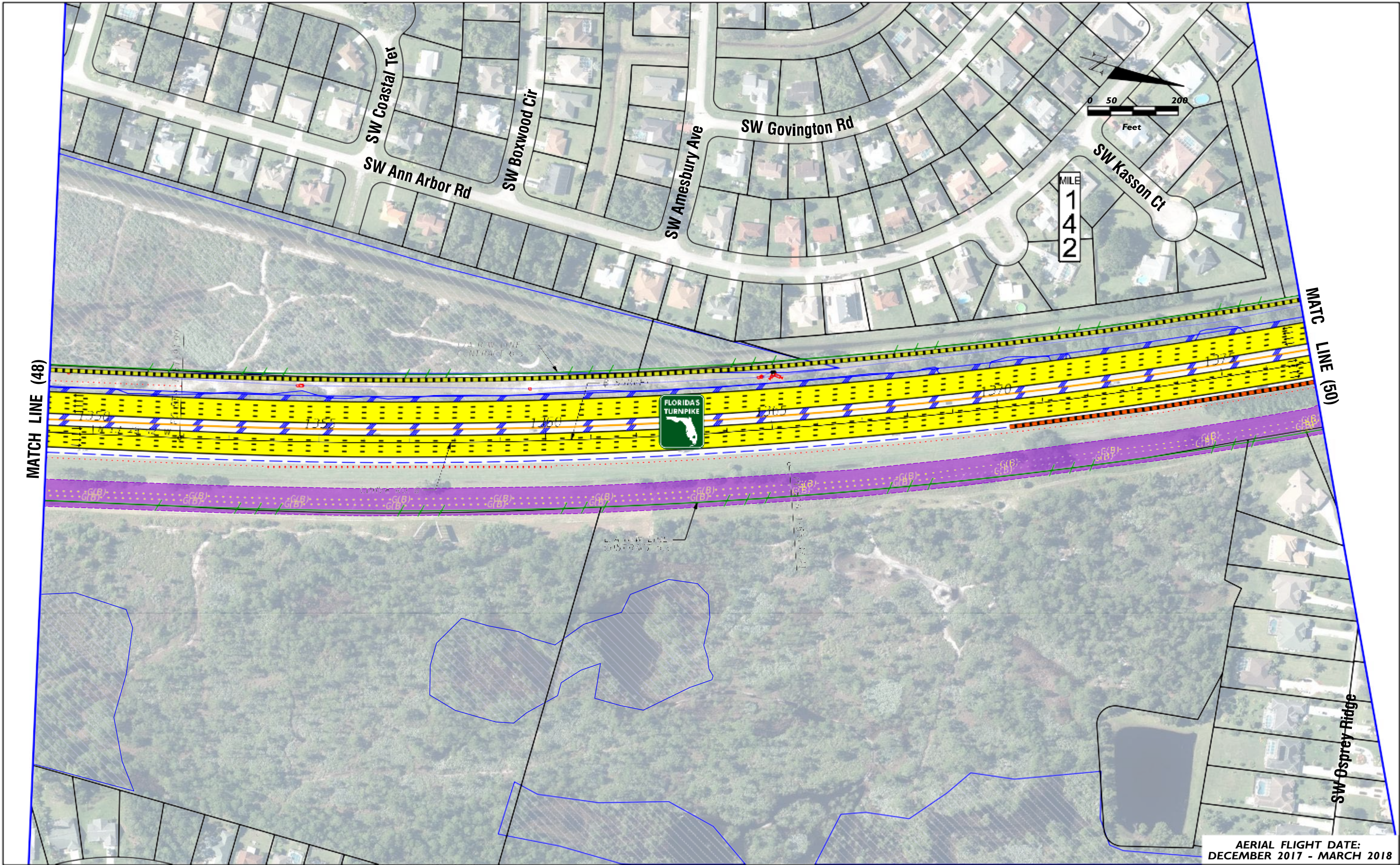
FLORI  
DA'S  
TURN  
PIKE  
(SR  
91)  
WIDE  
NING  
FROM  
JUPIT  
ER  
(INDI  
ANTO  
WN  
ROAD  
/SR  
706)  
TO  
FT.  
PIERC  
E  
(OKEE  
CHOB  
EE  
ROAD  
/SR  
70)  
PROJECT  
DEVELOPMENT AND  
ENVIRONMENT  
(PD&E) STUDY  
FINANCIAL PROJECT  
IDENTIFICATION  
(FPID) NUMBER:  
423374-I

F  
L  
T  
P  
K  
P  
D  
&  
E  
W  
I  
D  
E  
N  
I  
N  
G  
P  
R  
E  
F  
E  
R  
R  
E  
D  
A  
L  
T  
E  
R  
N  
A  
T  
I  
V  
E  
C  
O  
N  
C  
E  
P

T PLAN

SHEET NO.  
  
48





<b>LEGEND</b>	<b>PROPERTY LINES</b> TRAFFIC BARRIER WALL EXISTING ROW LINE EXISTING LIMITED ACCESS ROW LINE POTENTIAL ROW LINE POTENTIAL LIMITED ACCESS ROW LINE	<b>PROPOSED ROW</b> RAILROAD	<b>NOISE BARRIER</b> RIER PROPOSED SHOULDER NOISE BARRIER PAVEMENT REMOVAL WETLANDS/OTHER SURFACE WATERS PROPOSED ROADWAY	<b>PROPOSED BRIDGE</b> EXISTING BRIDGE OTHER PROJECTS (BRIDGE) OTHER PROJECTS (ROADS) FLORIDA GAS TRANSMISSION (FGT) SPECIFIED WIDTH POTENTIAL BUSINESS RELOCATION POTENTIAL RESIDENTIAL RELOCATION	<b>FL TPK PD&amp;E WIDENING PREFERRED ALTERNATIVE CONCEPT</b> EXISTING TRAFFIC SIGNALS POTENTIAL MEDIUM/HIGH CONTAMINATION SITES	<b>H. W. LOCHNER, INC.</b> 4350 W.
---------------	---	---------------------------------	--	---	--	---------------------------------------



CYPRESS ST., SUITE  
800  
TAMPA, FLORIDA 33607  
FBPR CERTIFICATE OF  
AUTH. #894

FLORI  
DA'S  
TURN  
PIKE  
(SR  
91)  
WIDE  
NING  
FROM  
JUPIT  
ER  
(INDI  
ANTO  
WN  
ROAD  
/SR  
706)  
TO  
FT.  
PIERC  
E  
(OKEE  
CHOB  
EE  
ROAD  
/SR  
70)  
PROJECT  
DEVELOPMENT AND  
ENVIRONMENT  
(PD&E) STUDY  
FINANCIAL PROJECT  
IDENTIFICATION  
(FPID) NUMBER:  
423374-I

F  
L  
T  
P  
K  
P  
D  
&  
E  
W  
I  
D  
E  
N  
I  
N  
G  
P  
R  
E  
F  
E  
R  
R  
E  
D  
A  
L  
T  
E  
R  
N  
A  
T  
I  
V  
E  
C  
O  
N  
C  
E  
P

T PLAN

SHEET NO.  
  
49







POTENTIAL RESIDENTIAL RELOCATION

PROPOSED  
ITS  
POT  
ENT  
IAL  
NE  
W  
TRA  
FFIC  
SIG  
NAL  
EXISTING  
TRAFFIC  
SIGNAL  
TOLL  
GANTRY  
POTENTIAL  
MEDIUM/HIG  
H  
CONTAMINA  
TION SITES

H  
.  
W  
.  
L  
O  
C  
H  
N  
E  
R  
,  
I  
N  
C  
.  
4  
3  
5  
0  
W  
.  
C  
Y  
P  
R  
E  
S  
S  
S  
T  
,"  
S  
U  
I  
T  
E  
8  
0  
0  
T  
A  
M  
P  
A  
,  
F  
L  
O  
R  
I  
D  
A  
3  
3  
6  
0  
7  
F  
B  
P  
R  
C  
E  
R  
T  
I  
F  
I

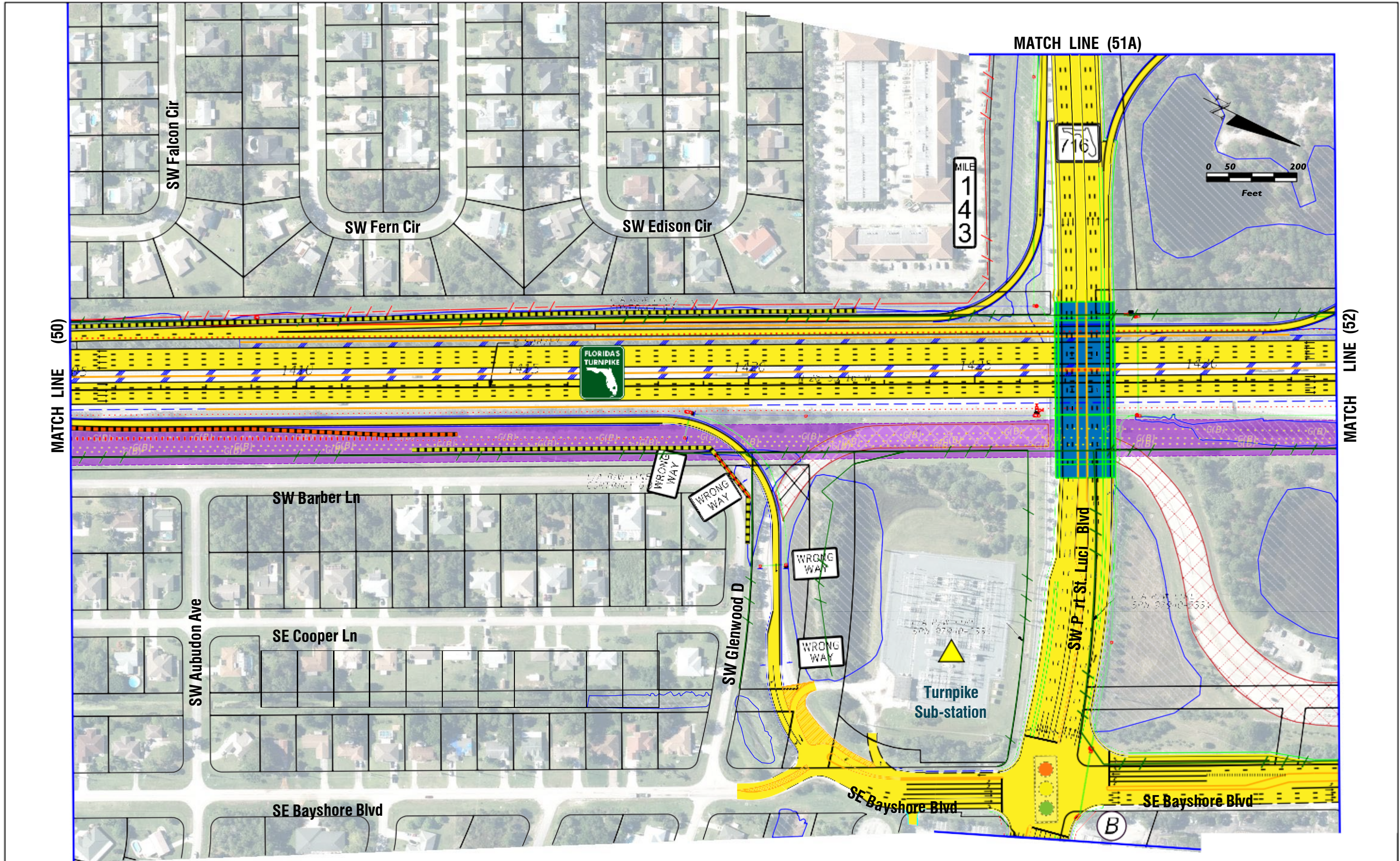
CATE OF AUTH. #894

FLORIDA  
'S  
TURNPIK  
E (SR  
91)  
WIDENI  
NG  
FROM  
JUPITER  
(INDIAN  
TOWN  
ROAD/SR  
706) TO  
FT.  
PIERCE  
(OKEEC  
HOBEE  
ROAD/SR  
70)  
PROJECT  
DEVELOPMENT AND  
ENVIRONMENT (PD&E)  
STUDY FINANCIAL  
PROJECT  
IDENTIFICATION (FPID)  
NUMBER: 423374-I

FL TPK PD&E  
WIDENING  
PREFERRED  
ALTERNATIVE  
CONCEPT PLAN

SHEET NO.  
  
50





<b>LEGEND</b> PROPERTY LINES TRAFFIC BARRIER WALL EXISTING ROW LINE EXISTING LIMITED	PROPOSED ROW ACCESS ROW LINE POTENT	NOTE: ROW = RIGHT OF WAY W LINE POTENTIAL LIMITED ACCESS ROW LINE	RAILROAD	NOISE BARRIER PROPOSED SHOULDER PAVEMENT REMOVAL	WETLANDS/OTHER SURFACE WATERS PROPOSED ROADWAY PROPOSED BRIDGE	<b>FL TPK PD55 WIDENING PREFERRED ALTERNATIVE CONCEPT PLAN</b> AERIAL FLIGHT DATE: DECEMBER 2017 DATE: MARCH 2018
--	---	---	----------	--	--	---



EXISTING BRIDGE  
OTHER PROJECTS (BRIDGE)  
OTHER PROJECTS (ROADS)  
FLORIDA GAS TRANSMISSION (FGT)  
SPECIFIED WIDTH  
POTENTIAL BUSINESS RELOCATION  
POTENTIAL RESIDENTIAL RELOCATION

PROPOSED  
ITS  
POT  
ENT  
IAL  
NE  
W  
TRA  
FFIC  
SIG  
NAL  
EXISTING  
TRAFFIC  
SIGNAL  
TOLL  
GANTRY  
POTENTIAL  
MEDIUM/HIG  
H  
CONTAMINA  
TION SITES  
H  
.  
W  
.  
L  
O  
C  
H  
N  
E  
R  
,  
I  
N  
C  
.  
4  
3  
5  
0  
W  
.  
C  
Y  
P  
R  
E  
S  
S  
S  
T  
”  
S  
U  
I  
T  
E  
8  
0  
0  
T  
A  
M  
P  
A  
,  
F  
L  
O  
R  
I  
D  
A  
3  
3  
6  
0  
7  
F  
B  
P  
R  
C  
E  
R  
T  
I  
F  
I

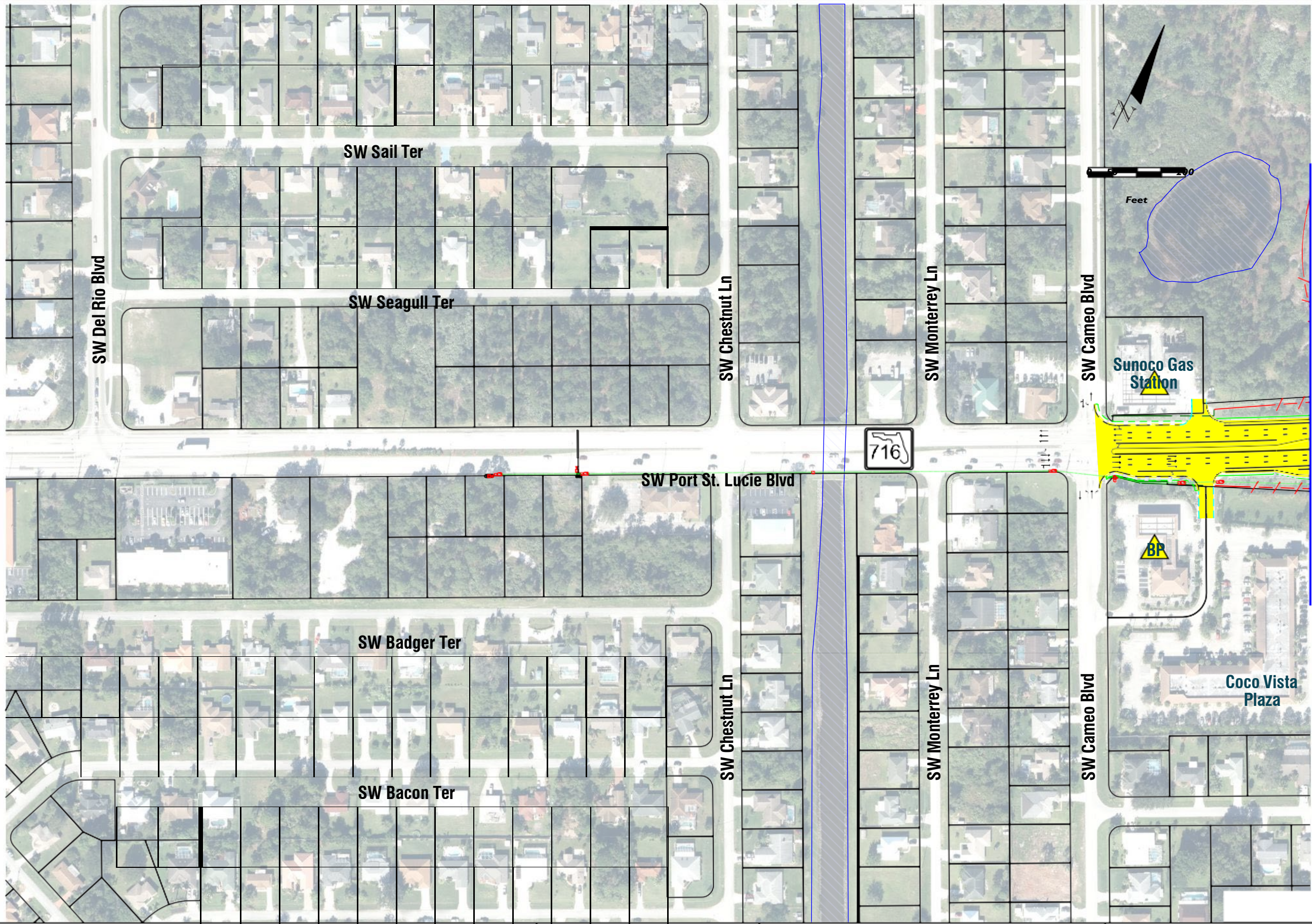
CATE OF AUTH. #894

FLORIDA  
'S  
TURNPIK  
E (SR  
91)  
WIDENI  
NG  
FROM  
JUPITER  
(INDIAN  
TOWN  
ROAD/SR  
706) TO  
FT.  
PIERCE  
(OKEEC  
HOBEE  
ROAD/SR  
70)  
PROJECT  
DEVELOPMENT AND  
ENVIRONMENT (PD&E)  
STUDY FINANCIAL  
PROJECT  
IDENTIFICATION (FPID)  
NUMBER: 423374-I

FL TPK PD&E  
WIDENING  
PREFERRED  
ALTERNATIVE  
CONCEPT PLAN

SHEET NO.  
  
51





<b>LEGEND</b>	PROPERTY LINES	PROPOSED ROW	<b>SW Bailey Ter</b> NOTE: ROW = RIGHT OF WAY	MITED ACCESS ROW LINE	POTENTIAL ROW LINE	POTENTIAL LIMITED ACCESS ROW LINE	RAILROAD	<b>FL TPK PD&amp;E WIDENING PREFERRED ALTERNATIVE CONCEPT PLAN</b>	DATE: DECEMBER 2017 / MARCH 2018
	TRAFFIC BARRIER WALL EXISTING ROW LINE	NOISE BARRIER PROPOSED SHOULDER	NOISE BARRIER	PAVEMENT REMOVAL					



WETLANDS/OTHER SURFACE WATERS  
PROPOSED ROADWAY PROPOSED BRIDGE

68

N POTENTIAL RESIDENTIAL  
RELOCATION

E  
X  
I  
S  
T  
I  
N  
G  
B  
R  
I  
D  
G  
E  
P  
R  
O  
J  
E  
C  
T  
S  
(B  
R  
I  
D  
G  
E)  
O  
T  
H  
E  
R  
P  
R  
O  
J  
E  
C  
T  
S  
(R  
O  
A  
D  
S)  
F  
L  
O  
R  
I  
D  
A  
G  
A  
S  
T  
R  
A  
N  
S  
M  
I  
S  
S  
I  
O  
N  
(F  
G  
T)  
S  
P  
E  
C  
I  
F  
I  
E  
D  
W  
I  
D  
T  
H  
P  
O  
T  
E  
N  
T  
I  
A  
L  
B  
U  
S  
I  
N  
E  
S  
S  
R  
E  
L  
O  
C  
A  
T  
I  
O

PROPOSED ITS  
POTENTIAL NEW  
TRAFFIC SIGNAL  
EXISTING TRAFFIC SIGNAL  
TOLL GANTRY  
POTENTIAL MEDIUM/HIGH  
CONTAMINATION SITES

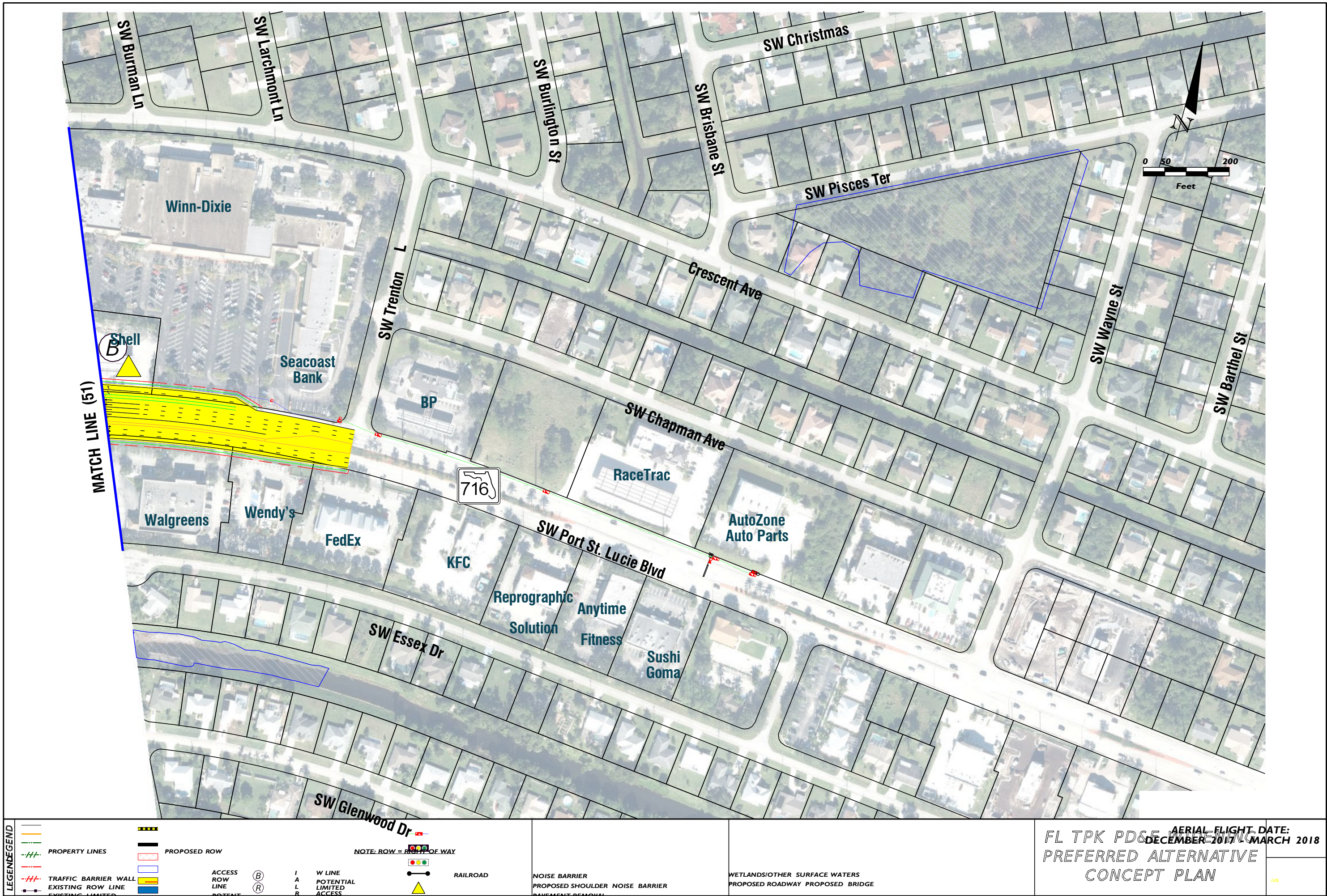
H. W. LOCHNER, INC.  
4350 W. CYPRESS ST., SUITE 800  
TAMPA, FLORIDA 33607  
FBPR CERTIFICATE OF AUTH. #894

FLORIDA'S TURNPIKE (SR 91) WIDENING  
FROM JUPITER (INDIANTOWN ROAD/SR 706)  
TO FT. PIERCE (OKEECHOBEE ROAD/SR 70)  
PROJECT DEVELOPMENT AND ENVIRONMENT (PD&E) STUDY  
FINANCIAL PROJECT IDENTIFICATION (FPID) NUMBER: 423374-I

FL TPK PD&E WIDENING  
PREFERRED ALTERNATIVE  
CONCEPT PLAN

SHEET  
NO.  
51A










EXISTING BRIDGE  
OTHER PROJECTS (BRIDGE)  
OTHER PROJECTS (ROADS)  
FLORIDA GAS TRANSMISSION (FGT)  
SPECIFIED WIDTH  
POTENTIAL BUSINESS RELOCATION  
POTENTIAL RESIDENTIAL RELOCATION

PROPOSED  
ITS  
POT  
ENT  
IAL  
NE  
W  
TRA  
FFIC  
SIG  
NAL  
EXISTING  
TRAFFIC  
SIGNAL  
TOLL  
GANTRY  
POTENTIAL  
MEDIUM/HIG  
H  
CONTAMINA  
TION SITES

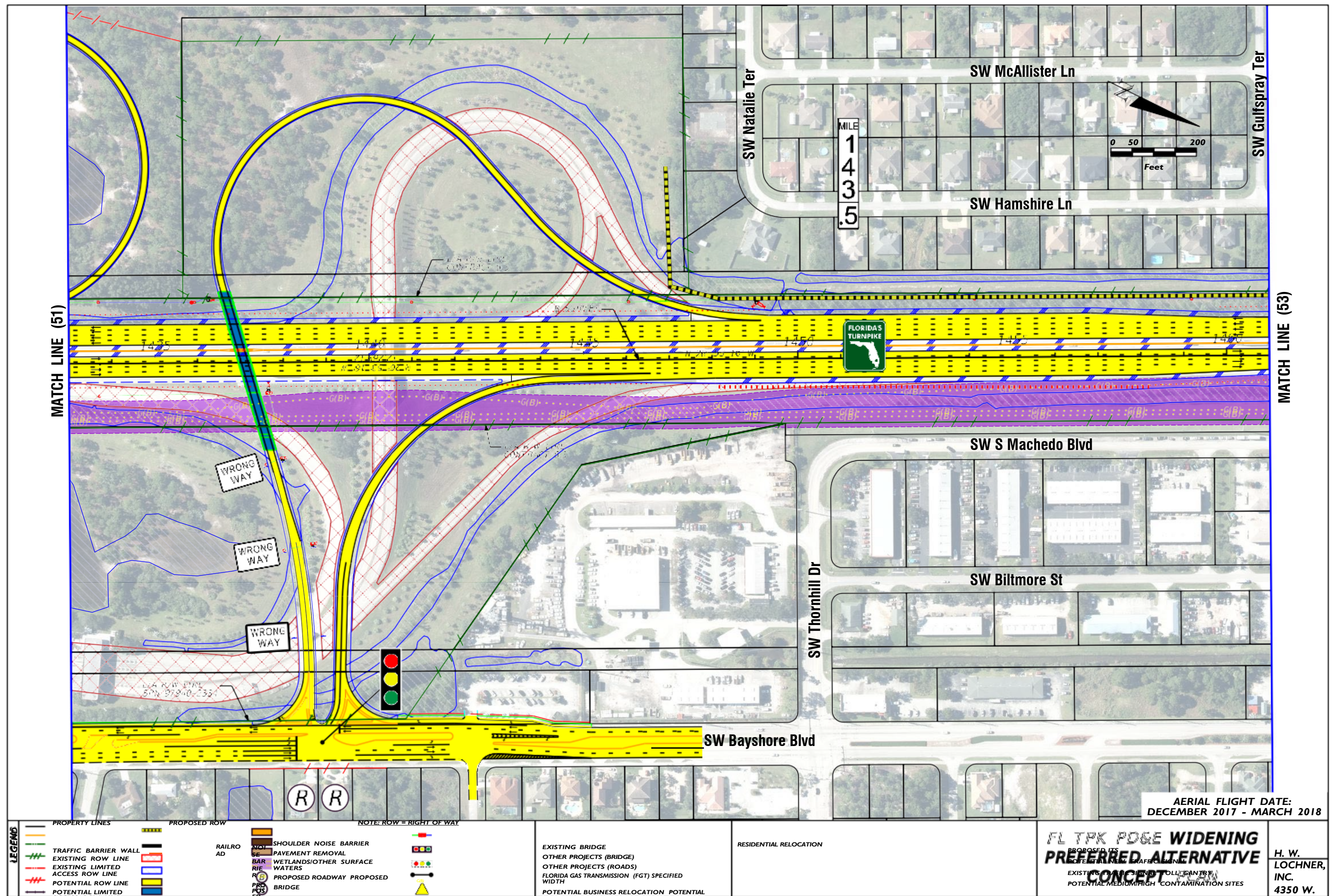
 CATE OF AUTH. #894  
  
  
.  
L  
O  
C  
H  
N  
E  
R  
,  
I  
N  
C  
.  
4  
3  
5  
0  
W  
.  
C  
Y  
P  
R  
E  
S  
S  
S  
T  
.  
S  
U  
I  
T  
E  
8  
0  
0  
T  
A  
M  
P  
A  
,  
F  
L  
O  
R  
I  
D  
A  
3  
3  
6  
0  
7  
F  
B  
P  
R  
C  
E  
R  
T  
I  
F  
I

FLORIDA  
'S  
TURNPIK  
E (SR  
91)  
WIDENI  
NG  
FROM  
JUPITER  
(INDIAN  
TOWN  
ROAD/SR  
706) TO  
FT.  
PIERCE  
(OKEEC  
HOBEE  
ROAD/SR  
70)  
PROJECT  
DEVELOPMENT AND  
ENVIRONMENT (PD&E)  
STUDY FINANCIAL  
PROJECT  
IDENTIFICATION (FPID)  
NUMBER: 423374-I

FL TPK PD&E  
WIDENING  
PREFERRED  
ALTERNATIVE  
CONCEPT PLAN

SHEET NO.  
51B







CYPRESS ST., SUITE 800  
TAMPA, FLORIDA 33607  
FBPR CERTIFICATE OF  
AUTH. #894

F  
L  
O  
R  
I  
D  
A  
'  
S  
T  
U  
R  
N  
P  
I  
K  
E  
(  
S  
R  
9  
I  
)  
W  
I  
D  
E  
N  
I  
N  
G  
F  
R  
O  
M  
J  
U  
P  
I  
T  
E  
R  
(  
I  
N  
D  
I  
A  
N  
T  
O  
W  
N  
R  
O  
A  
D  
/  
S  
R  
7  
0  
6  
)  
T  
O  
F  
T

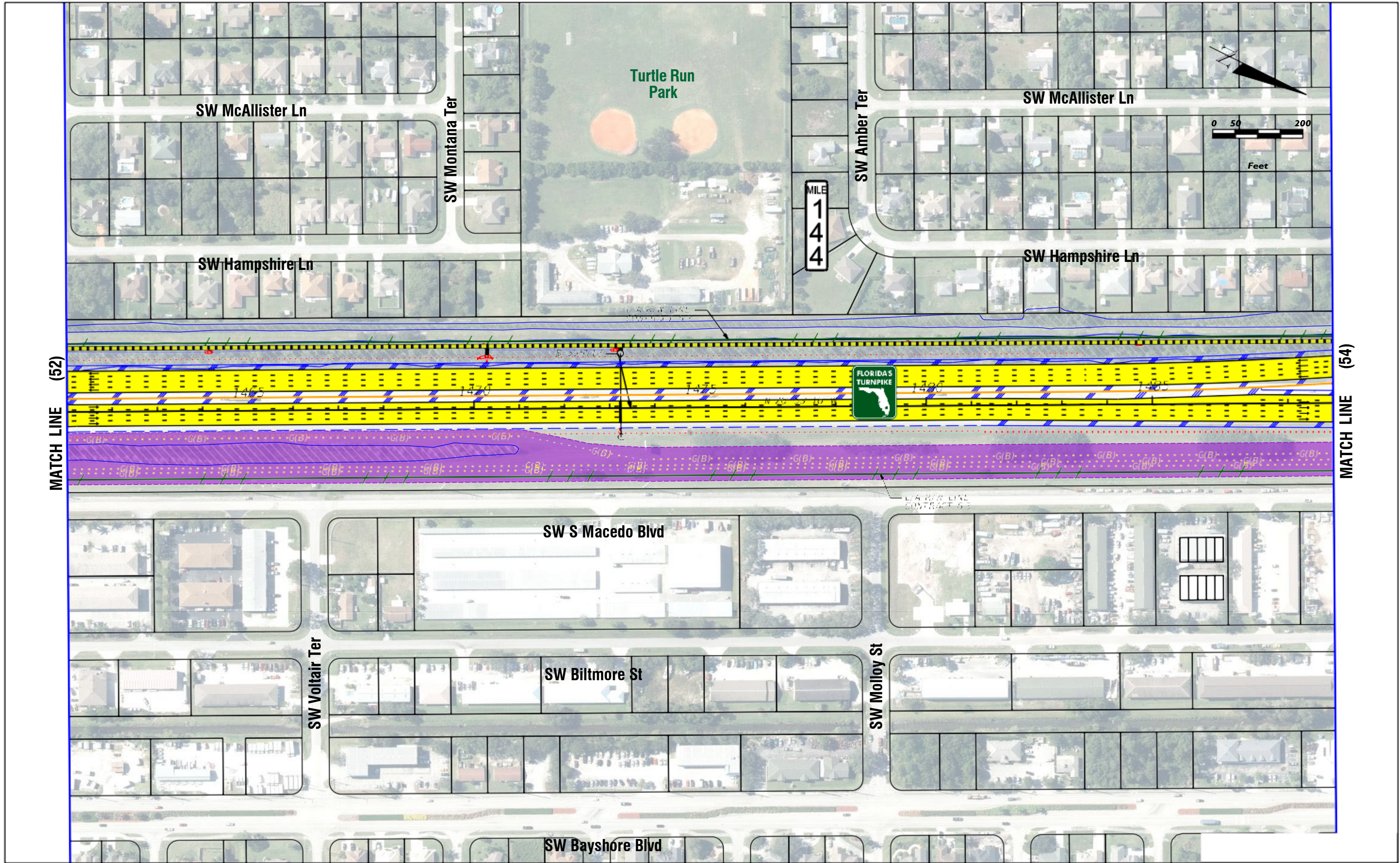
P  
R  
O  
J  
E  
C  
T  
D  
E  
V  
E  
L  
O  
P  
M  
E  
N  
T  
A  
N  
D  
I  
R  
O  
N

MENT (PD&E) STUDY  
P  
FINANCIAL PROJECT  
I  
IDENTIFICATION (FPID)  
R  
NUMBER: 423374-I  
C  
E  
(  
O  
K  
E  
E  
C  
H  
O  
B  
E  
E  
R  
O  
A  
D  
/  
S  
R  
7  
0  
)

FL TPK PD&E  
WIDENING  
PREFERRED  
ALTERNATIVE  
CONCEPT  
PLAN

SHEET NO.  
  
52





<b>LEGEND</b> — PROPERTY LINES — EXISTING ROW LINE — EXISTING LIMITED — TRAFFIC BARRIER WALL — PROPOSED ROW — POTENTIAL LIMITED ACCESS — POTENTIAL ROW LINE — RAILROAD — NOISE BARRIER — PROPOSED SHOULDER — PAVEMENT REMOVAL — WETLANDS/OTHER SURFACE WATERS — PROPOSED ROADWAY — PROPOSED BRIDGE	<b>NOTE: ROW = RIGHT OF WAY</b>	<b>FLORIDA TURNPIKE</b>	<b>FL TPK PD&amp;E WIDENING</b>	<b>PREFERRED ALTERNATIVE</b>	<b>CONCEPT PLAN</b>	<b>AERIAL FLIGHT DATE:</b> DECEMBER 2017
						<b>DATE:</b> MARCH 2018



EXISTING BRIDGE  
OTHER PROJECTS (BRIDGE)  
OTHER PROJECTS (ROADS)  
FLORIDA GAS TRANSMISSION (FGT)  
SPECIFIED WIDTH  
POTENTIAL BUSINESS RELOCATION  
POTENTIAL RESIDENTIAL RELOCATION

PROPOSED  
ITS  
POT  
ENT  
IAL  
NE  
W  
TRA  
FFIC  
SIG  
NAL  
EXISTING  
TRAFFIC  
SIGNAL  
TOLL  
GANTRY  
POTENTIAL  
MEDIUM/HIG  
H  
CONTAMINA  
TION SITES

.  
L  
O  
C  
H  
N  
E  
R  
,  
I  
N  
C  
.4  
3  
5  
0  
W  
.C  
Y  
P  
R  
E  
S  
S  
S  
T  
S  
U  
I  
T  
E  
8  
0  
0  
T  
A  
M  
P  
A  
,  
F  
L  
O  
R  
I  
D  
A  
3  
3  
6  
0  
7  
F  
B  
P  
R  
C  
E  
R  
T  
I  
F  
I

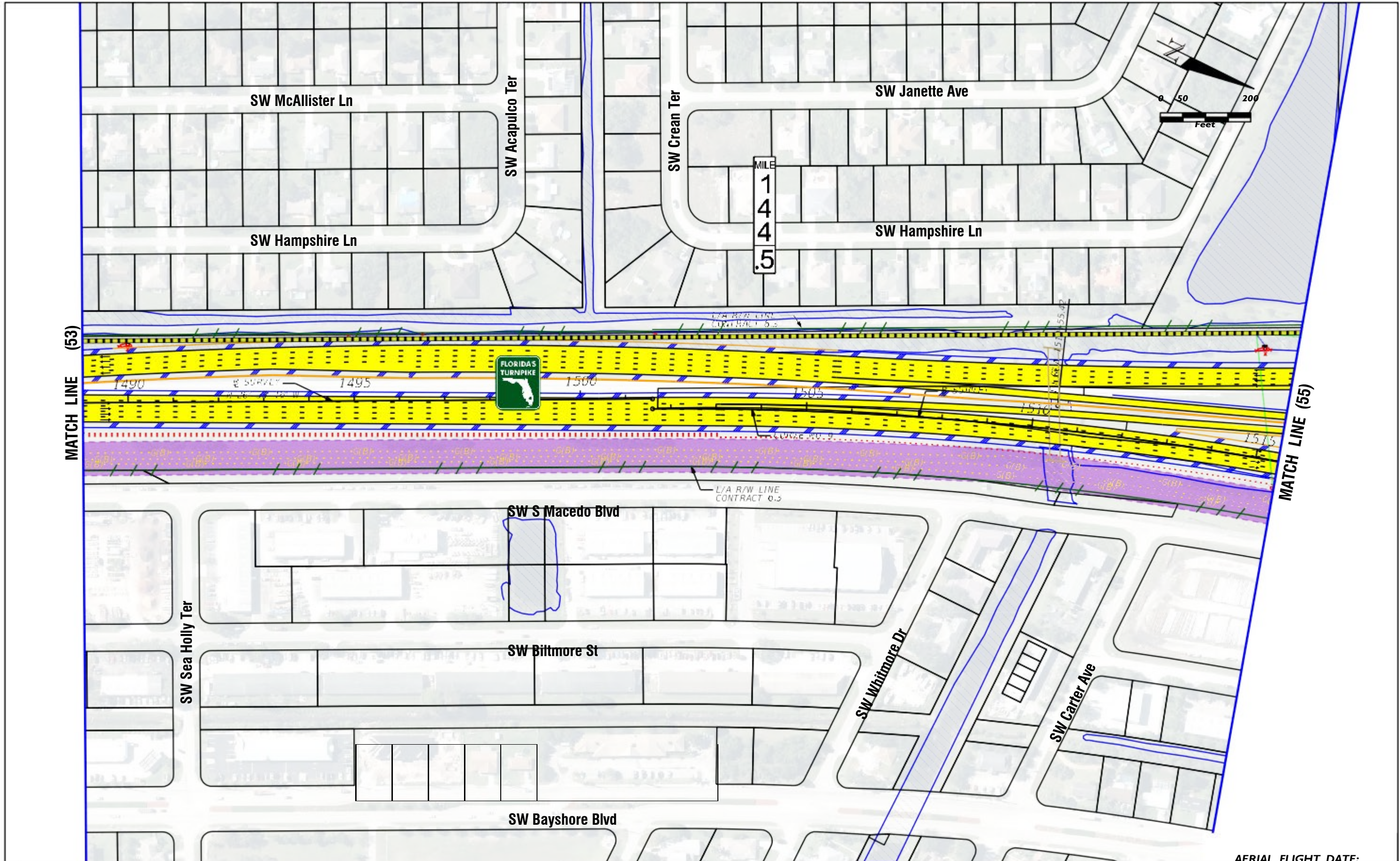
CATE OF AUTH. #894

FLORIDA  
'S  
TURNPIK  
E (SR  
91)  
WIDENI  
NG  
FROM  
JUPITER  
(INDIAN  
TOWN  
ROAD/SR  
706) TO  
FT.  
PIERCE  
(OKEEC  
HOBEE  
ROAD/SR  
70)  
PROJECT  
DEVELOPMENT AND  
ENVIRONMENT (PD&E)  
STUDY FINANCIAL  
PROJECT  
IDENTIFICATION (FPID)  
NUMBER: 423374-I

FL TPK PD&E  
WIDENING  
PREFERRED  
ALTERNATIVE  
CONCEPT PLAN

SHEET NO.  
  
53





**LEGEND**

PROPERTY LINES	PROPOSED ROW	NOTE: ROW = RIGHT OF WAY
TRAFFIC BARRIER WALL	POTENTIAL	NOISE BARRIER
EXISTING ROW LINE		PROPOSED SHOULDER NOISE BARRIER
EXISTING LIMITED ACCESS ROW LINE		PAVEMENT REMOVAL
POTENTIAL ROW LINE		WETLANDS/OTHER SURFACE

ALL LIMIT

D ACCESS ROW LINE	RAILROAD
-------------------	----------

WATERS

PROPOSED ROADWAY	PROPOSED BRIDGE
------------------	-----------------

**FL TPK PD&E WIDENING**  
**PREFERRED ALTERNATIVE**  
**CONCEPT PLAN**

AERIAL FLIGHT DATE:  
DECEMBER 2017 - MARCH 2018

RELOCATION

POTENTIAL BUSINESS RELOCATION POTENTIAL RESIDENTIAL



PROPOSED ITS  
POTENTIAL NEW TRAFFIC  
SIGNAL  
EXISTING TRAFFIC SIGNAL TOLL  
GANTRY  
POTENTIAL MEDIUM/HIGH  
CONTAMINATION SITES

H. W.  
LOCHNER,  
INC.  
4350 W.  
CYPRESS  
ST., SUITE  
800  
TAMPA,  
FLORIDA  
33607  
FBPR  
CERTIFICATE  
OF AUTH.  
#894

F . PIERCE  
L (OKEECHO  
O BEE  
R ROAD/SR  
I 70)  
PROJECT DEVELOPMENT  
AND ENVIRONMENT  
(PD&E) STUDY FINANCIAL  
PROJECT IDENTIFICATION  
(FND) NUMBER: 423374-I  
N  
P  
I  
K  
E  
(  
S  
R  
9  
I  
)  
W  
I  
D  
E  
N  
I  
N  
G  
F  
R  
O  
M  
J  
U  
P  
I  
T  
E  
R  
(  
I  
N  
D  
I  
A  
N  
T  
O  
W  
N  
R  
O  
A  
D  
/  
S  
R  
7  
0  
6  
)  
T  
O  
F  
T

FL TPK PD&E  
WIDENING  
PREFERRED  
ALTERNATIVE  
CONCEPT  
PLAN

SHEET NO.  
  
54







4350 W. CYPRESS ST.,  
SUITE 800  
TAMPA, FLORIDA 33607  
FBPR CERTIFICATE OF  
AUTH. #894

FLORI  
DA'S  
TURN  
PIKE  
(SR  
91)  
WIDE  
NING  
FROM  
JUPIT  
ER  
(INDI  
ANTO  
WN  
ROAD  
/SR  
706)  
TO  
FT.  
PIERC  
E  
(OKEE  
CHOB  
EE  
ROAD  
/SR  
70)  
PROJECT  
DEVELOPMENT AND  
ENVIRONMENT  
(PD&E) STUDY  
FINANCIAL PROJECT  
IDENTIFICATION  
(FPID) NUMBER:  
423374-I

F  
L  
T  
P  
K  
P  
D  
&  
E  
W  
I  
D  
E  
N  
I  
N  
G  
P  
R  
E  
F  
E  
R  
R  
E  
D  
A  
L  
T  
E  
R  
N  
A  
T  
I  
V  
E  
C  
O  
N  
C  
E  
P

T PLAN

SHEET NO.  
  
55





<b>LEGEND</b>	PROPERTY LINES	PROPOSED ROW	NOTE: ROW = RIGHT OF WAY	WATERS PROPOSED ROADWAY PROPOSED BRIDGE	FL TPK PD&E WIDENING PREFERRED ALTERNATIVE CONCEPT PLAN	RELOCATION
	TRAFFIC BARRIER WALL	POTENTIAL ROW LINE				
EXISTING ROW LINE	EXISTING LIMITED ACCESS ROW LINE	POTENTIAL ROW LINE	NOISE BARRIER	PROPOSED SHOULDER NOISE BARRIER	FLORIDA GAS TRANSMISSION (FGT) SPECIFIED WIDTH	POTENTIAL RESIDENTIAL
ACCESS ROW LINE			WETLANDS/OTHER SURFACE			



PROPOSED ITS  
POTENTIAL NEW TRAFFIC  
SIGNAL  
EXISTING TRAFFIC SIGNAL TOLL  
GANTRY  
POTENTIAL MEDIUM/HIGH  
CONTAMINATION SITES

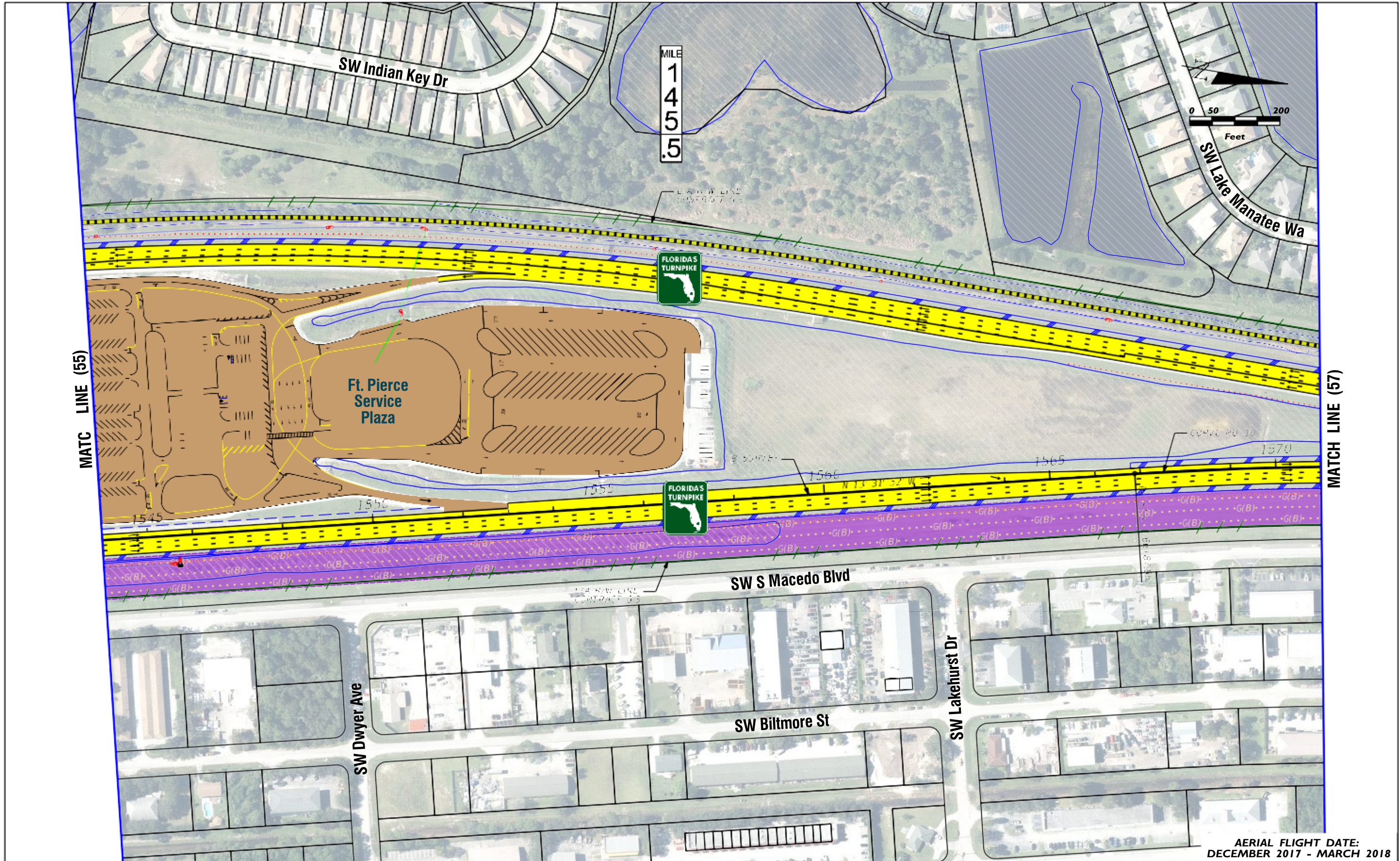
H. W.  
LOCHNER,  
INC.  
4350 W.  
CYPRESS  
ST., SUITE  
800  
TAMPA,  
FLORIDA  
33607  
FBPR  
CERTIFICATE  
OF AUTH.  
#894

F . PIERCE  
L (OKEECHO  
O BEE  
R ROAD/SR  
I 70)  
PROJECT DEVELOPMENT  
AND ENVIRONMENT  
(PD&E) STUDY FINANCIAL  
PROJECT IDENTIFICATION  
(FND) NUMBER: 423374-I  
N  
P  
I  
K  
E  
(  
S  
R  
9  
I  
)  
W  
I  
D  
E  
N  
I  
N  
G  
F  
R  
O  
M  
J  
U  
P  
I  
T  
E  
R  
(  
I  
N  
D  
I  
A  
N  
T  
O  
W  
N  
R  
O  
A  
D  
/  
S  
R  
7  
0  
6  
)  
T  
O  
F  
T

FL TPK PD&E  
WIDENING  
PREFERRED  
ALTERNATIVE  
CONCEPT  
PLAN

SHEET NO.  
55A





<b>LEGEND</b>	<b>PROPERTY LINES</b> TRAFFIC BARRIER WALL EXISTING ROW LINE EXISTING LIMITED ACCESS ROW LINE POTENTIAL ROW LINE POTENTIAL LIMITED ACCESS ROW LINE	<b>PROPOSED ROW</b> RAILROAD NOISE BARRIER RIER PROPOSED SHOULDER NOISE BARRIER PAVEMENT REMOVAL WETLANDS/OTHER SURFACE WATERS PROPOSED ROADWAY	<b>PROPOSED BRIDGE</b> EXISTING BRIDGE OTHER PROJECTS (BRIDGE) OTHER PROJECTS (ROADS) FLORIDA GAS TRANSMISSION (FGT) SPECIFIED WIDTH POTENTIAL BUSINESS RELOCATION POTENTIAL RESIDENTIAL RELOCATION	<b>FL TPK PD&amp;E WIDENING PREFERRED ALTERNATIVE CONCEPT PLAN</b> EXISTING TRAFFIC SIGNAL POLLUTANT POTENTIAL MEDIUM-HIGH CONTAMINATION SITES	<b>H. W. LOCHNER, INC.</b> 4350 W.
---------------	---	--	---	--	---------------------------------------

AERIAL FLIGHT DATE:  
DECEMBER 2017 - MARCH 2018



CYPRESS ST., SUITE  
800  
TAMPA, FLORIDA 33607  
FBPR CERTIFICATE OF  
AUTH. #894

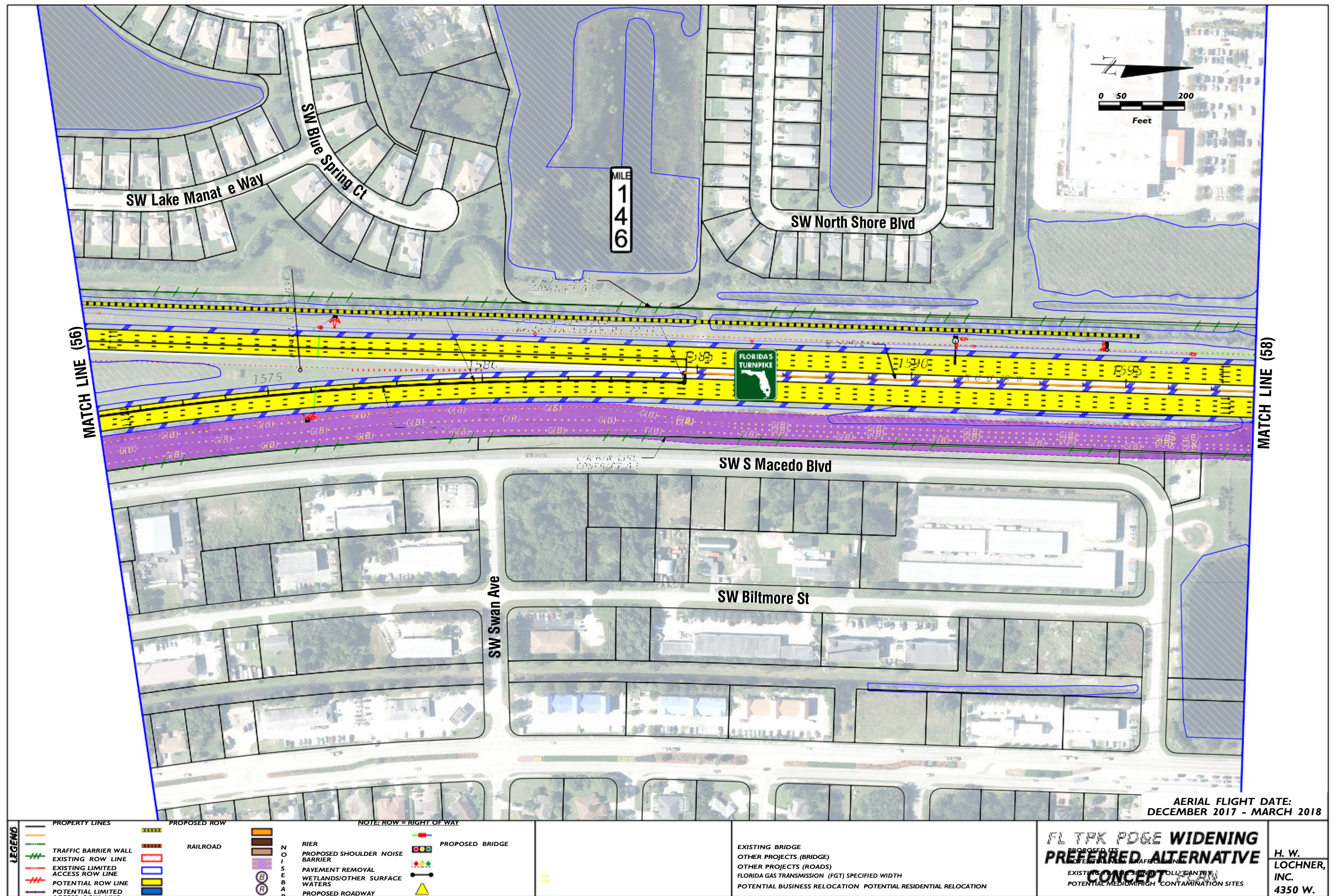
FLORI  
DA'S  
TURN  
PIKE  
(SR  
91)  
WIDE  
NING  
FROM  
JUPIT  
ER  
(INDI  
ANTO  
WN  
ROAD  
/SR  
706)  
TO  
FT.  
PIERC  
E  
(OKEE  
CHOB  
EE  
ROAD  
/SR  
70)  
PROJECT  
DEVELOPMENT AND  
ENVIRONMENT  
(PD&E) STUDY  
FINANCIAL PROJECT  
IDENTIFICATION  
(FPID) NUMBER:  
423374-I

F  
L  
T  
P  
K  
P  
D  
&  
E  
W  
I  
D  
E  
N  
I  
N  
G  
P  
R  
E  
F  
E  
R  
R  
E  
D  
A  
L  
T  
E  
R  
N  
A  
T  
I  
V  
E  
C  
O  
N  
C  
E  
P

T PLAN

SHEET NO.  
  
56







CYPRESS ST., SUITE  
800  
TAMPA, FLORIDA 33607  
FBPR CERTIFICATE OF  
AUTH. #894

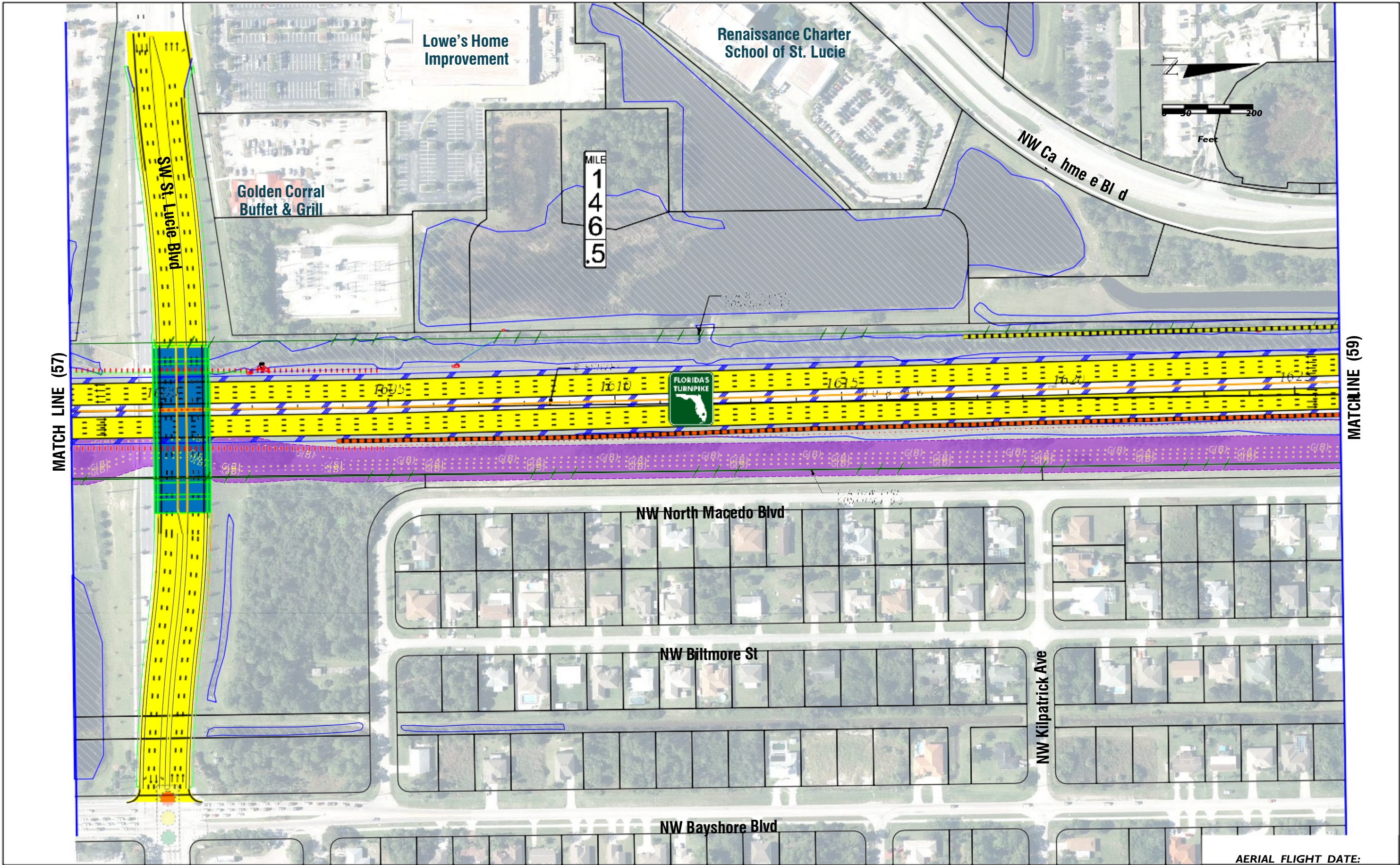
FLORI  
DA'S  
TURN  
PIKE  
(SR  
91)  
WIDE  
NING  
FROM  
JUPIT  
ER  
(INDI  
ANTO  
WN  
ROAD  
/SR  
706)  
TO  
FT.  
PIERC  
E  
(OKEE  
CHOB  
EE  
ROAD  
/SR  
70)  
PROJECT  
DEVELOPMENT AND  
ENVIRONMENT  
(PD&E) STUDY  
FINANCIAL PROJECT  
IDENTIFICATION  
(FPID) NUMBER:  
423374-I

F  
L  
T  
P  
K  
P  
D  
&  
E  
W  
I  
D  
E  
N  
I  
N  
G  
P  
R  
E  
F  
E  
R  
R  
E  
D  
A  
L  
T  
E  
R  
N  
A  
T  
I  
V  
E  
C  
O  
N  
C  
E  
P

T PLAN

SHEET NO.  
  
57





<b>LEGEND:</b>	<b>PROPERTY LINES</b>	<b>PROPOSED ROW</b>	<b>NOTE: ROW = RIGHT OF WAY</b>	<b>PROPOSED ROADWAY</b>	<b>PROPOSED BRIDGE</b>	<b>FL TPK PD&amp;E WIDENING PREFERRED ALTERNATIVE CONCEPT PLAN</b>	<b>AERIAL FLIGHT DATE: DECEMBER 2017 - MARCH 2018</b>	<b>RELOCATION</b>



PROPOSED ITS  
POTENTIAL NEW TRAFFIC  
SIGNAL  
EXISTING TRAFFIC SIGNAL TOLL  
GANTRY  
POTENTIAL MEDIUM/HIGH  
CONTAMINATION SITES

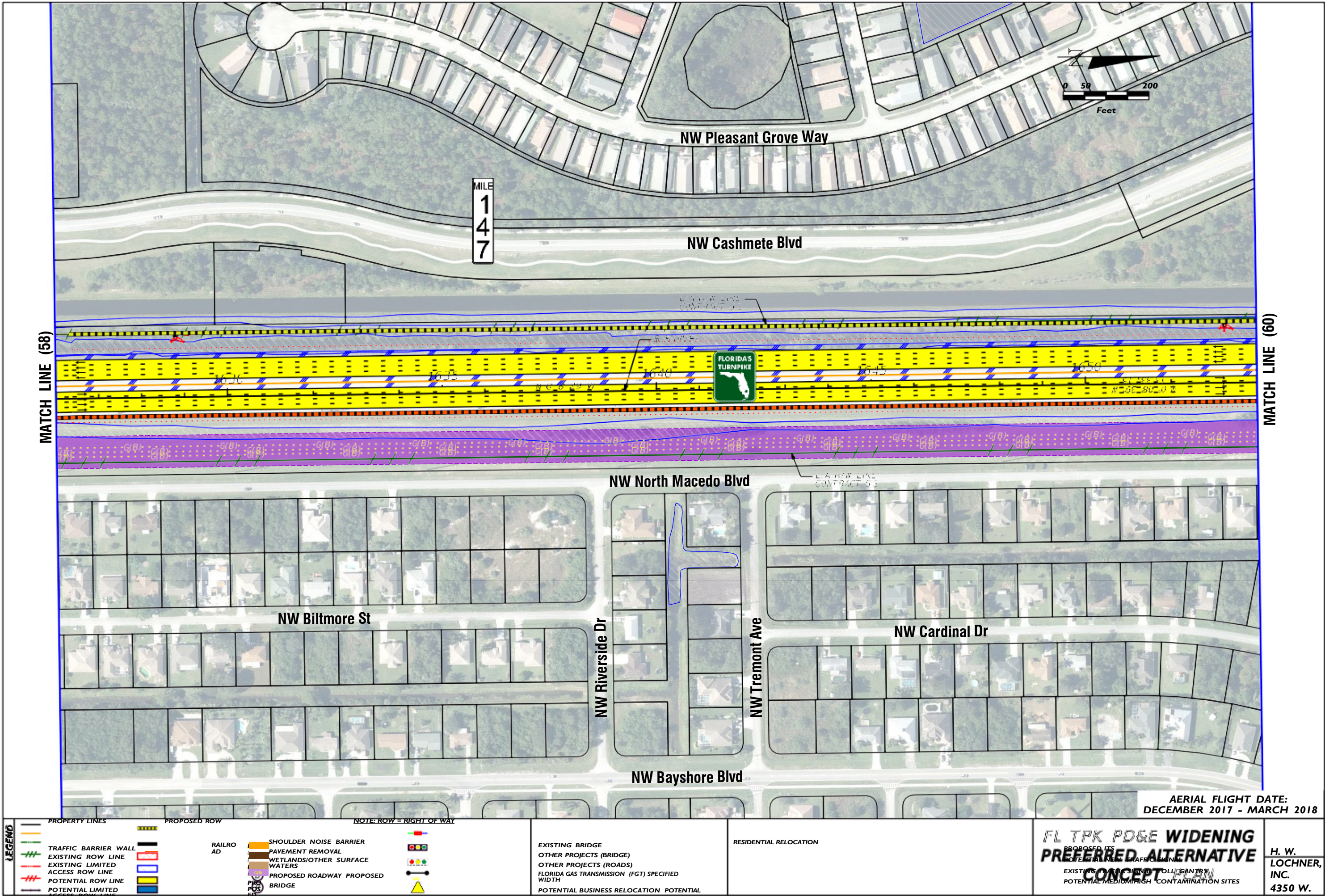
H. W.  
LOCHNER,  
INC.  
4350 W.  
CYPRESS  
ST., SUITE  
800  
TAMPA,  
FLORIDA  
33607  
FBPR  
CERTIFICATE  
OF AUTH.  
#894

F . PIERCE  
L (OKEECHO  
O BEE  
R ROAD/SR  
I 70)  
PROJECT DEVELOPMENT  
AND ENVIRONMENT  
(PD&E) STUDY FINANCIAL  
PROJECT IDENTIFICATION  
(FND) NUMBER: 423374-I  
N  
P  
I  
K  
E  
(  
S  
R  
9  
I  
)  
W  
I  
D  
E  
N  
I  
N  
G  
F  
R  
O  
M  
J  
U  
P  
I  
T  
E  
R  
(  
I  
N  
D  
I  
A  
N  
T  
O  
W  
N  
R  
O  
A  
D  
/  
S  
R  
7  
0  
6  
)  
T  
O  
F  
T

FL TPK PD&E  
WIDENING  
PREFERRED  
ALTERNATIVE  
CONCEPT  
PLAN

SHEET NO.  
  
58







CYPRESS ST., SUITE 800  
TAMPA, FLORIDA 33607  
FBPR CERTIFICATE OF  
AUTH. #894

F  
L  
O  
R  
I  
D  
A  
'  
S  
T  
U  
R  
N  
P  
I  
K  
E  
(  
S  
R  
9  
I  
)  
W  
I  
D  
E  
N  
I  
N  
G  
F  
R  
O  
M  
J  
U  
P  
I  
T  
E  
R  
(  
I  
N  
D  
I  
A  
N  
T  
O  
W  
N  
R  
O  
A  
D  
/  
S  
R  
7  
0  
6  
)  
T  
O  
F  
T

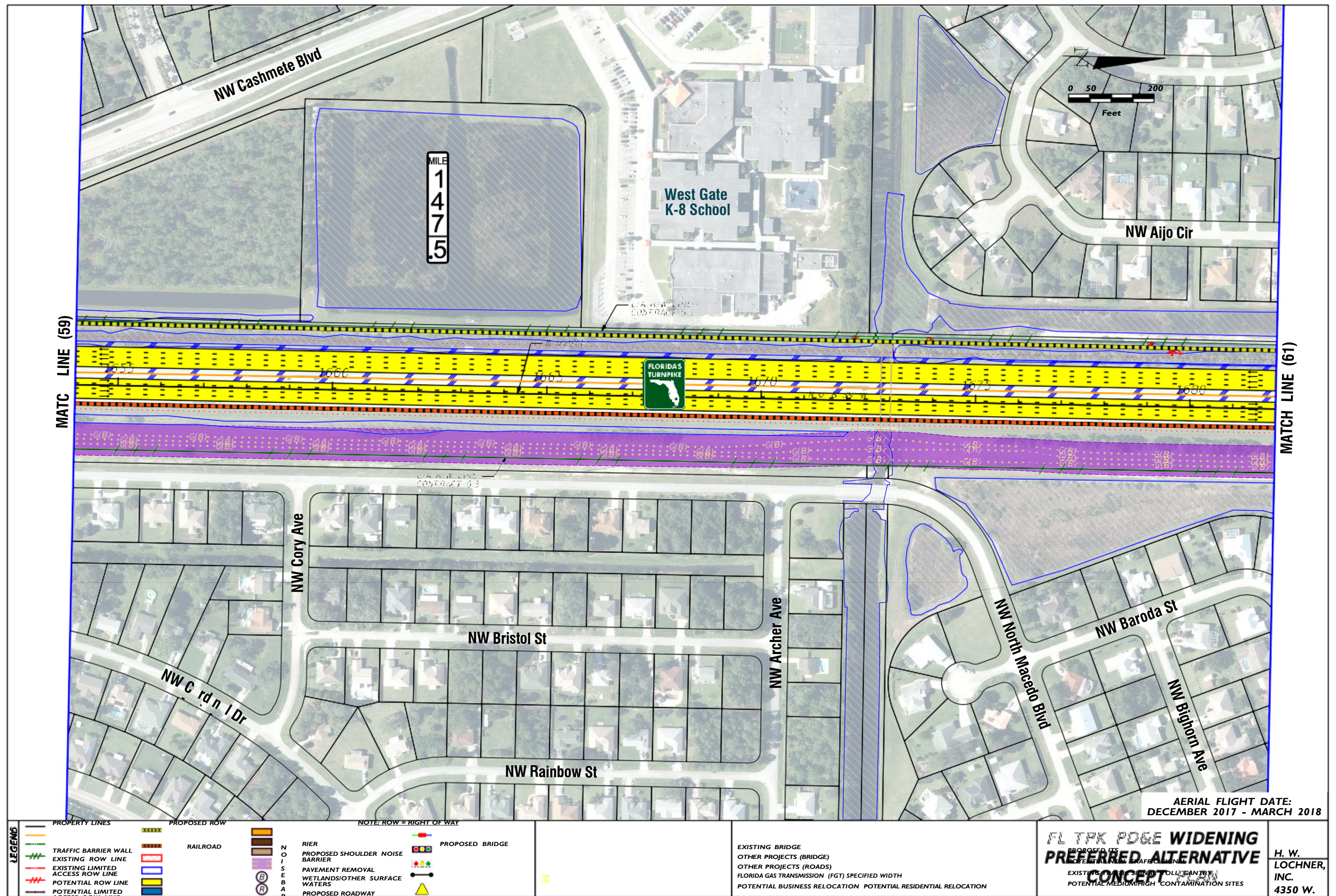
P  
R  
O  
J  
E  
C  
T  
D  
E  
V  
E  
L  
O  
P  
M  
E  
N  
T  
A  
N  
D  
I  
R  
O  
N

MENT (PD&E) STUDY  
P  
FINANCIAL PROJECT  
IDENTIFICATION (FPID)  
R  
NUMBER: 423374-I  
C  
E  
(  
O  
K  
E  
E  
C  
H  
O  
B  
E  
E  
R  
O  
A  
D  
/  
S  
R  
7  
0  
)

FL TPK PD&E  
WIDENING  
PREFERRED  
ALTERNATIVE  
CONCEPT  
PLAN

SHEET NO.  
  
59







CYPRESS ST., SUITE  
800  
TAMPA, FLORIDA 33607  
FBPR CERTIFICATE OF  
AUTH. #894

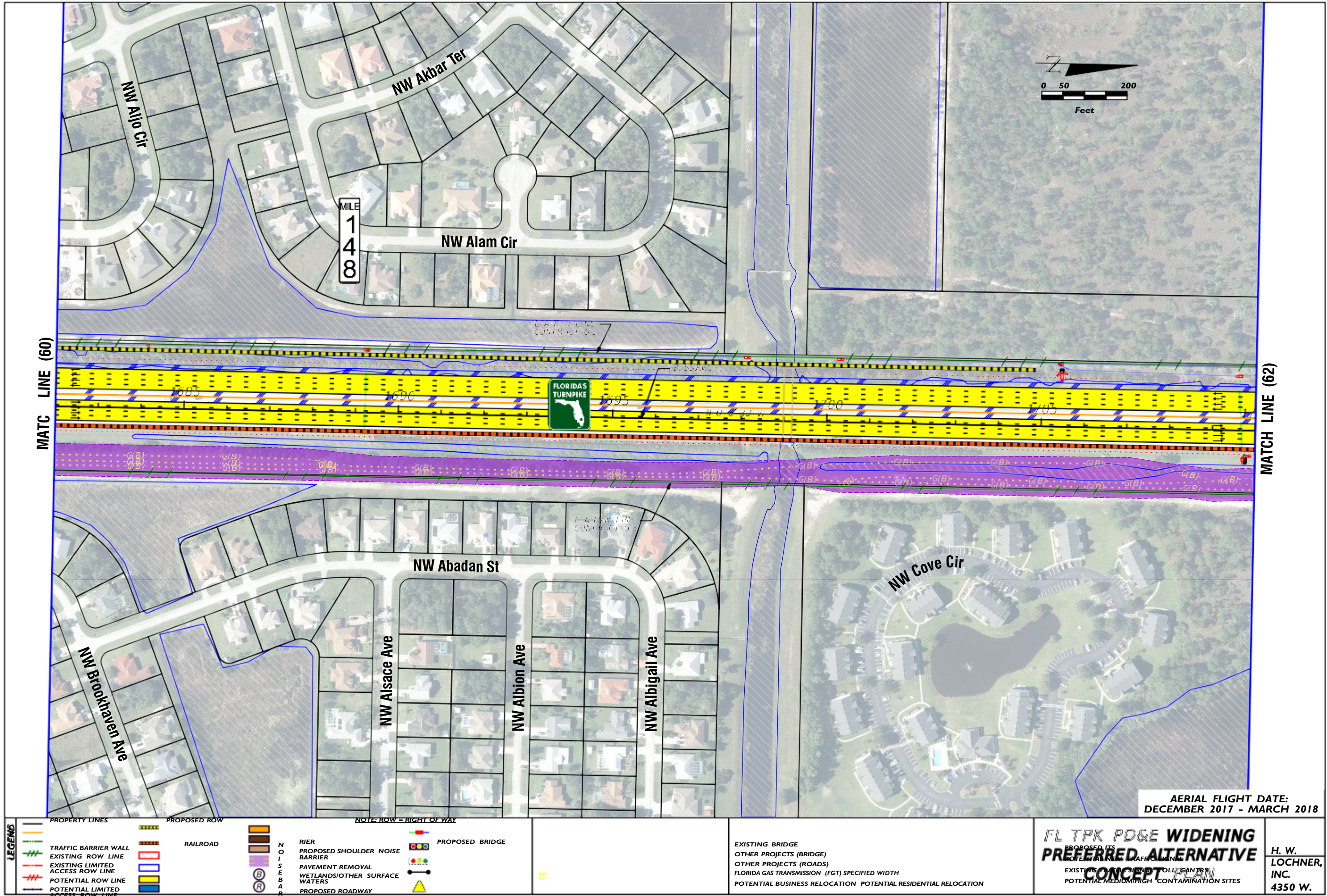
FLORI  
DA'S  
TURN  
PIKE  
(SR  
91)  
WIDE  
NING  
FROM  
JUPIT  
ER  
(INDI  
ANTO  
WN  
ROAD  
/SR  
706)  
TO  
FT.  
PIERC  
E  
(OKEE  
CHOB  
EE  
ROAD  
/SR  
70)  
PROJECT  
DEVELOPMENT AND  
ENVIRONMENT  
(PD&E) STUDY  
FINANCIAL PROJECT  
IDENTIFICATION  
(FPID) NUMBER:  
423374-I

F  
L  
T  
P  
K  
P  
D  
&  
E  
W  
I  
D  
E  
N  
I  
N  
G  
P  
R  
E  
F  
E  
R  
R  
E  
D  
A  
L  
T  
E  
R  
N  
A  
T  
I  
V  
E  
C  
O  
N  
C  
E  
P

T PLAN

SHEET NO.  
  
60





**LEGEND**

PROPERTY LINES	PROPOSED ROW	RAILROAD	NOISE BARRIER	RIER	PROPOSED BRIDGE
TRAFFIC BARRIER WALL	EXISTING ROW LINE			PROPOSED SHOULDER NOISE BARRIER	
EXISTING LIMITED ACCESS ROW LINE	POTENTIAL ROW LINE			PAVEMENT REMOVAL	
POTENTIAL LIMITED ACCESS ROW LINE				WETLANDS/OTHER SURFACE WATERS	
				PROPOSED ROADWAY	

NOTE: ROW = RIGHT OF WAY

EXISTING BRIDGE  
OTHER PROJECTS (BRIDGE)  
OTHER PROJECTS (ROADS)  
FLORIDA GAS TRANSMISSION (FGT) SPECIFIED WIDTH  
POTENTIAL BUSINESS RELOCATION  
POTENTIAL RESIDENTIAL RELOCATION

**FL TPK PD&E WIDENING  
PREFERRED ALTERNATIVE  
CONCEPT PLAN**

EXISTING TRAFFIC SIGNALS  
POTENTIAL MEDIUM/HIGH CONTAMINATION SITES

AERIAL FLIGHT DATE:  
DECEMBER 2017 - MARCH 2018

H. W. LOCHNER, INC.  
4350 W.



CYPRESS ST., SUITE  
800  
TAMPA, FLORIDA 33607  
FBPR CERTIFICATE OF  
AUTH. #894

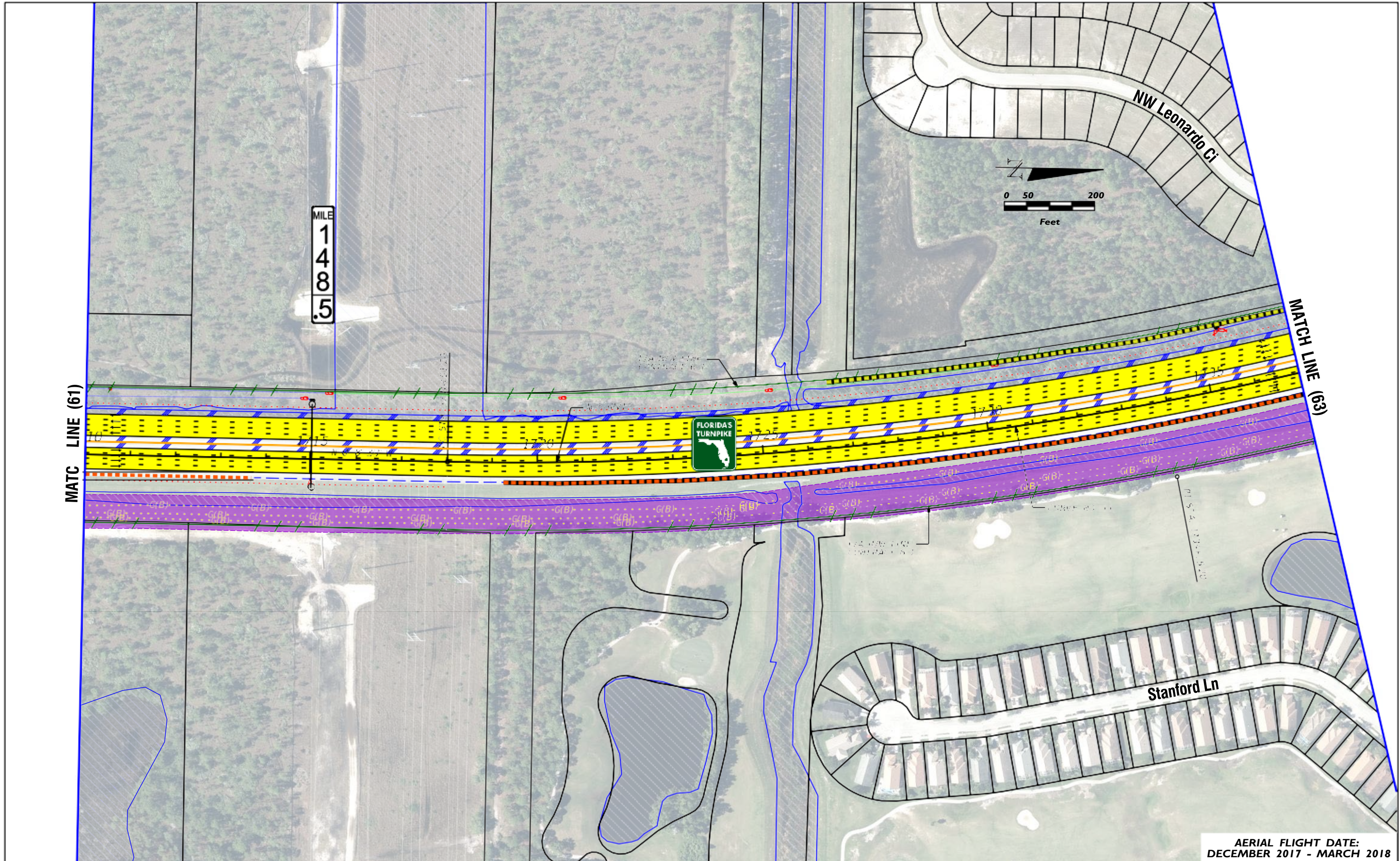
FLORI  
DA'S  
TURN  
PIKE  
(SR  
91)  
WIDE  
NING  
FROM  
JUPIT  
ER  
(INDI  
ANTO  
WN  
ROAD  
/SR  
706)  
TO  
FT.  
PIERC  
E  
(OKEE  
CHOB  
EE  
ROAD  
/SR  
70)  
PROJECT  
DEVELOPMENT AND  
ENVIRONMENT  
(PD&E) STUDY  
FINANCIAL PROJECT  
IDENTIFICATION  
(FPID) NUMBER:  
423374-I

F  
L  
T  
P  
K  
P  
D  
&  
E  
W  
I  
D  
E  
N  
I  
N  
G  
P  
R  
E  
F  
E  
R  
R  
E  
D  
A  
L  
T  
E  
R  
N  
A  
T  
I  
V  
E  
C  
O  
N  
C  
E  
P

T PLAN

SHEET NO.  
  
61





AERIAL FLIGHT DATE:  
DECEMBER 2017 - MARCH 2018

<b>LEGEND</b>	<b>PROPERTY LINES</b> TRAFFIC BARRIER WALL EXISTING ROW LINE EXISTING LIMITED ACCESS ROW LINE POTENTIAL ROW LINE POTENTIAL LIMITED ACCESS ROW LINE	<b>PROPOSED ROW</b> RAILROAD	<b>NOISE BARRIER</b> RIER PROPOSED SHOULDER NOISE BARRIER PAVEMENT REMOVAL WETLANDS/OTHER SURFACE WATERS PROPOSED ROADWAY	<b>PROPOSED BRIDGE</b> EXISTING BRIDGE OTHER PROJECTS (BRIDGE) OTHER PROJECTS (ROADS) FLORIDA GAS TRANSMISSION (FGT) SPECIFIED WIDTH POTENTIAL BUSINESS RELOCATION POTENTIAL RESIDENTIAL RELOCATION	<b>FL TPK PD&amp;E WIDENING PREFERRED ALTERNATIVE CONCEPT PLAN</b> EXISTING TRAFFIC SIGNAL POLLUTANT POTENTIAL MEDIUM/HIGH CONTAMINATION SITES	<b>H. W. LOCHNER, INC.</b> 4350 W.
---------------	---	---------------------------------	--	---	--	---------------------------------------



CYPRESS ST., SUITE  
800  
TAMPA, FLORIDA 33607  
FBPR CERTIFICATE OF  
AUTH. #894

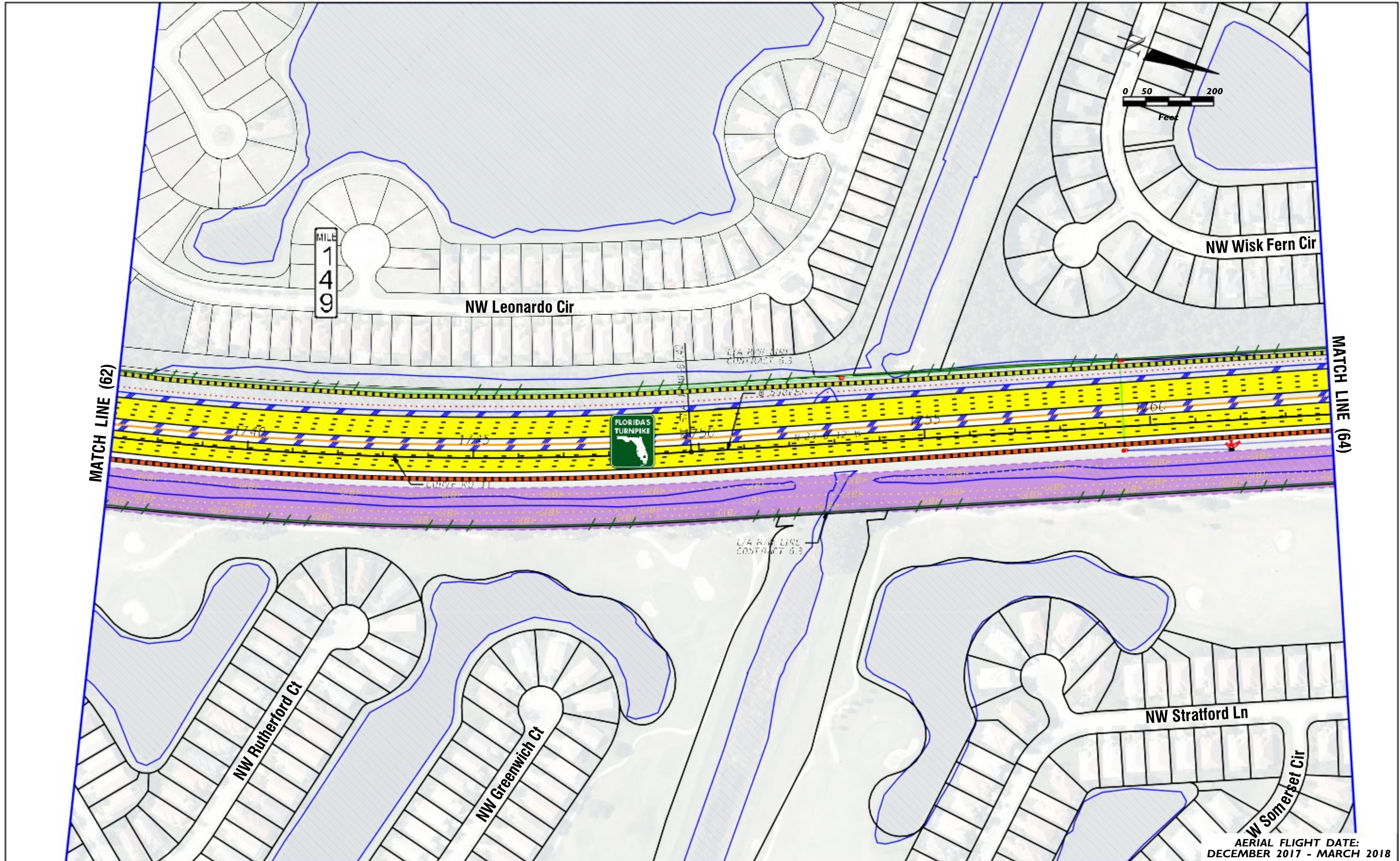
FLORI  
DA'S  
TURN  
PIKE  
(SR  
91)  
WIDE  
NING  
FROM  
JUPIT  
ER  
(INDI  
ANTO  
WN  
ROAD  
/SR  
706)  
TO  
FT.  
PIERC  
E  
(OKEE  
CHOB  
EE  
ROAD  
/SR  
70)  
PROJECT  
DEVELOPMENT AND  
ENVIRONMENT  
(PD&E) STUDY  
FINANCIAL PROJECT  
IDENTIFICATION  
(FPID) NUMBER:  
423374-I

F  
L  
T  
P  
K  
P  
D  
&  
E  
W  
I  
D  
E  
N  
I  
N  
G  
P  
R  
E  
F  
E  
R  
R  
E  
D  
A  
L  
T  
E  
R  
N  
A  
T  
I  
V  
E  
C  
O  
N  
C  
E  
P

T PLAN

SHEET NO.  
  
62





<b>LEGEND</b>	<b>PROPERTY LINES</b> TRAFFIC BARRIER WALL EXISTING ROW LINE EXISTING LIMITED ACCESS ROW LINE POTENTIAL ROW LINE POTENTIAL LIMITED ACCESS ROW LINE	<b>PROPOSED ROW</b> RAILROAD	<b>NOISE BARRIER</b> RIER PROPOSED SHOULDER NOISE BARRIER PAVEMENT REMOVAL WETLANDS/OTHER SURFACE WATERS PROPOSED ROADWAY	<b>PROPOSED BRIDGE</b>	<b>EXISTING BRIDGE</b> OTHER PROJECTS (BRIDGE) OTHER PROJECTS (ROADS) FLORIDA GAS TRANSMISSION (FGT) SPECIFIED WIDTH POTENTIAL BUSINESS RELOCATION POTENTIAL RESIDENTIAL RELOCATION	<b>FL TPK PD&amp;E WIDENING PREFERRED ALTERNATIVE CONCEPT PLAN</b> EXISTING TRAFFIC SIGNALS POTENTIAL MEDIUM/HIGH CONTAMINATION SITES	<b>AERIAL FLIGHT DATE: DECEMBER 2017 - MARCH 2018</b>	<b>H. W. LOCHNER, INC. 4350 W.</b>
---------------	---	---------------------------------	--	------------------------	--	---	---	--



CYPRESS ST., SUITE  
800  
TAMPA, FLORIDA 33607  
FBPR CERTIFICATE OF  
AUTH. #894

FLORI  
DA'S  
TURN  
PIKE  
(SR  
91)  
WIDE  
NING  
FROM  
JUPIT  
ER  
(INDI  
ANTO  
WN  
ROAD  
/SR  
706)  
TO  
FT.  
PIERC  
E  
(OKEE  
CHOB  
EE  
ROAD  
/SR  
70)  
PROJECT  
DEVELOPMENT AND  
ENVIRONMENT  
(PD&E) STUDY  
FINANCIAL PROJECT  
IDENTIFICATION  
(FPID) NUMBER:  
423374-I

F  
L  
T  
P  
K  
P  
D  
&  
E  
W  
I  
D  
E  
N  
I  
N  
G  
P  
R  
E  
F  
E  
R  
R  
E  
D  
A  
L  
T  
E  
R  
N  
A  
T  
I  
V  
E  
C  
O  
N  
C  
E  
P

T PLAN

SHEET NO.  
  
63







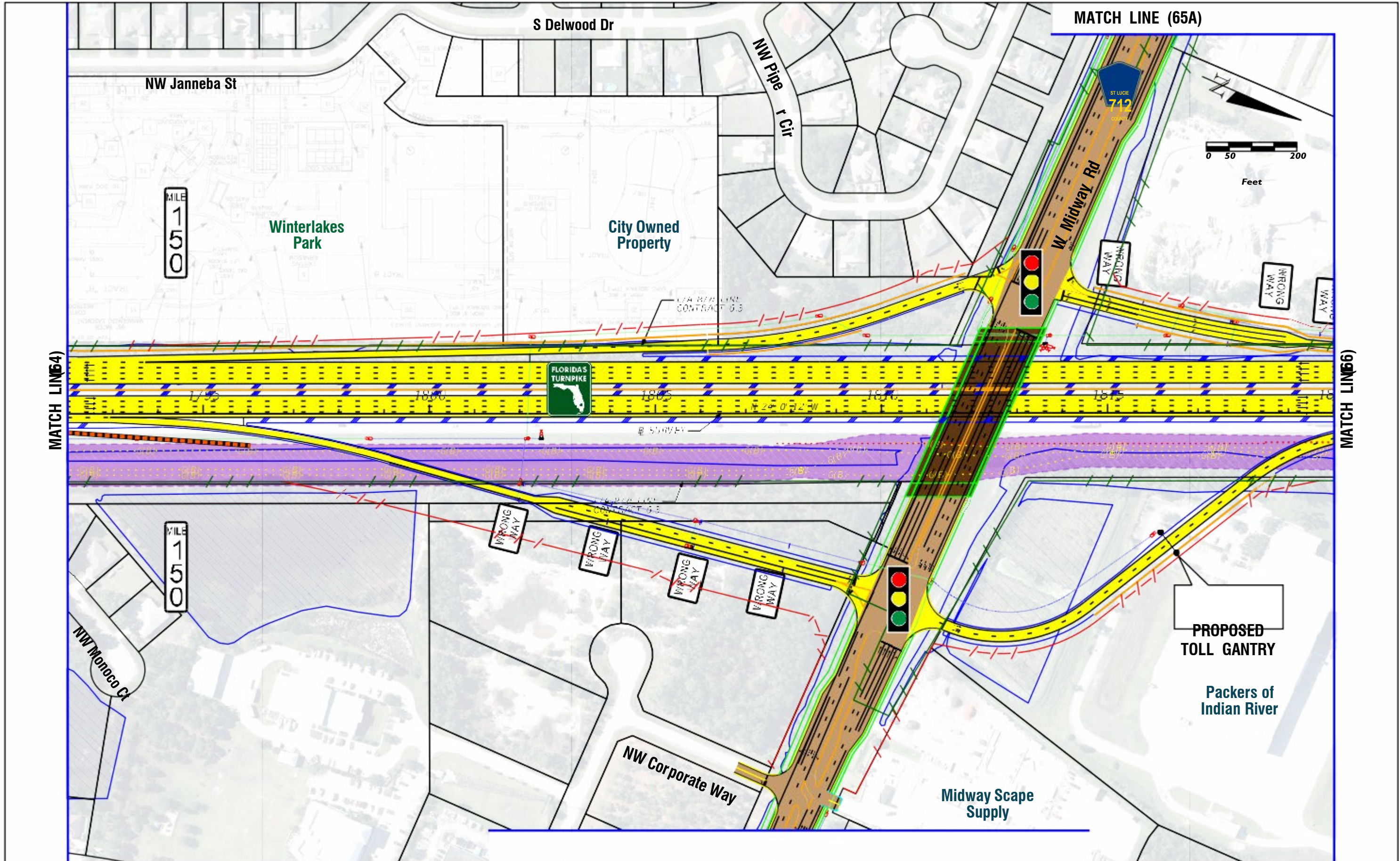
800  
TAMPA, FLORIDA 33607  
FBPR CERTIFICATE OF  
AUTH. #894

FROM  
JUPITE  
R  
(INDIA  
NTOW  
N  
ROAD/  
SR  
706)  
TO FT.  
PIERC  
E  
(OKEE  
CHOB  
EE  
ROAD/  
SR 70)  
PROJECT  
DEVELOPMENT AND  
ENVIRONMENT  
(PD&E) STUDY  
FINANCIAL PROJECT  
IDENTIFICATION  
(FPID) NUMBER:  
423374-I

P

NO.  
64  
R  
E  
F  
E  
R  
R  
E  
D  
A  
L  
T  
E  
R  
N  
A  
T  
I  
V  
E  
C  
O  
N  
C  
E  
P  
T  
P  
L  
A  
N





<b>LEGEND</b> — PROPERTY LINES — TRAFFIC BARRIER WALL — EXISTING ROW LINE — EXISTING LIMITED — PROPOSED ROW — PROPOSED NOISE BARRIER — ACCESS ROW LINE — POTENTIAL ROW — EXISTING BRIDGE — L — E — N — POTENTIAL LIMITED ACCESS ROW LINE — NOTE: ROW = RIGHT OF WAY — PROPOSED ITS — RAILROAD	<b>MATCH LINE (65B)</b>  H. W. LOCHNER, INC.  PROPOSED SHOULDER NOISE BARRIER PAVEMENT REMOVAL	<b>FLORIDA'S TURNPIKE (SR 91) WIDENING</b>  WETLANDS/OTHER SURFACE WATERS PROPOSED ROADWAY PROPOSED BRIDGE	<b>FL TPK PD</b> <b>PREFERRED ALTERNATIVE</b> <b>CONCEPT PLAN</b>  AERIAL FLIGHT DATE: DECEMBER 2017 - MARCH 2018  SHEET
---	---	--	---



OTHER PROJECTS (BRIDGE)  
OTHER PROJECTS (ROADS)  
FLORIDA GAS TRANSMISSION  
(FGT) SPECIFIED WIDTH  
POTENTIAL BUSINESS  
RELOCATION POTENTIAL  
RESIDENTIAL RELOCATION

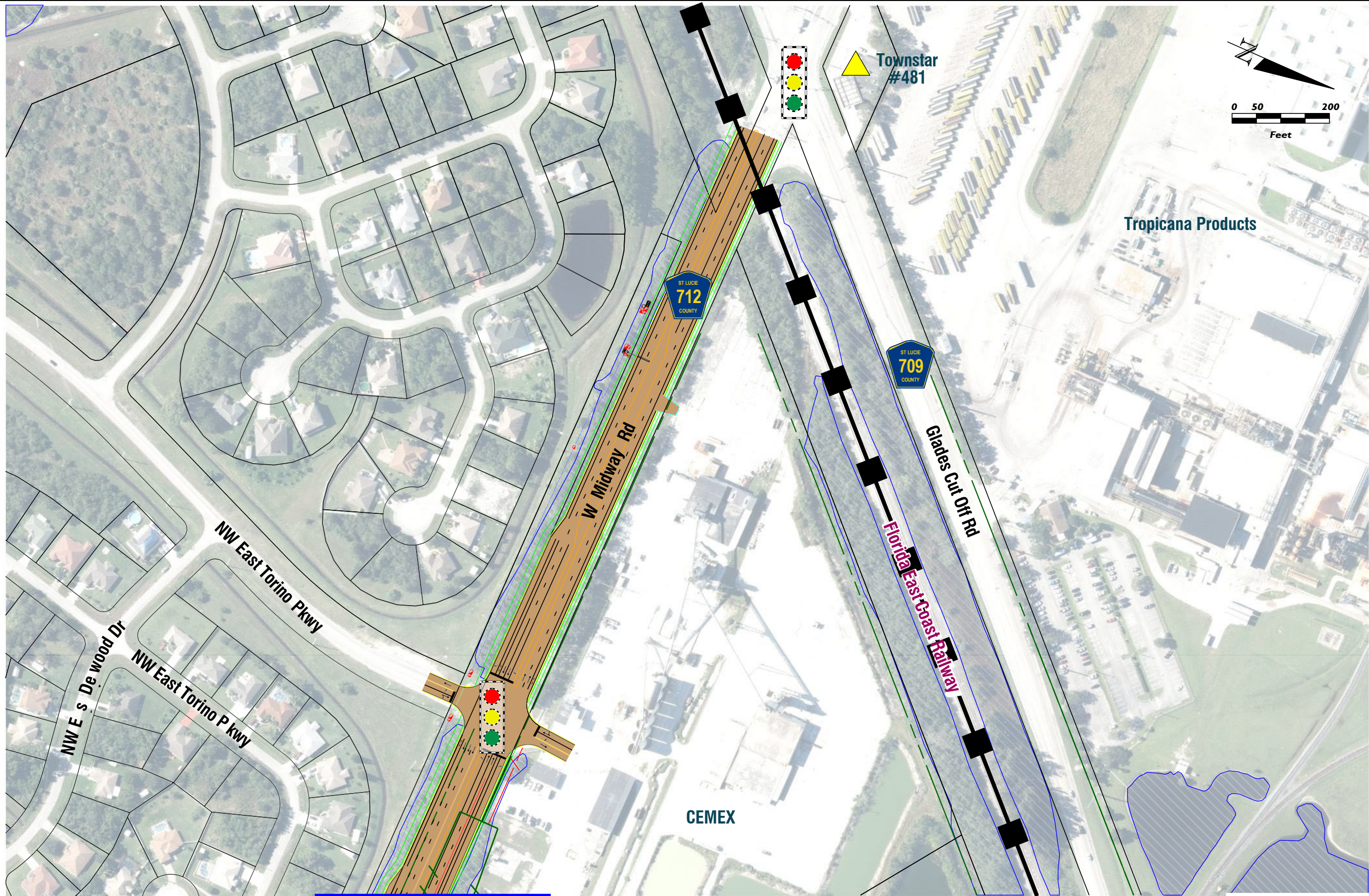
POTENTIAL  
NEW  
TRAFFIC  
SIGNAL  
EXISTING TRAFFIC  
SIGNAL TOLL  
GANTRY  
POTENTIAL  
MEDIUM/HIGH  
CONTAMINATION  
SITES

4 FROM  
3 JUPITER  
5 (INDIAN TO  
0 WN  
W ROAD/SR  
. 706) TO FT.  
C PIERCE  
Y (OKEECHO  
P BEE  
R ROAD/SR  
E 70)  
S PROJECT DEVELOPMENT  
S AND ENVIRONMENT  
S (PD&E) STUDY FINANCIAL  
T PROJECT IDENTIFICATION  
” (FPID) NUMBER: 423374-I  
S  
U  
I  
T  
E  
8  
0  
0  
T  
A  
M  
P  
A  
,  
F  
L  
O  
R  
I  
D  
A  
3  
3  
6  
0  
7  
F  
B  
P  
R  
C  
E  
R  
T  
I  
F  
I  
C  
A  
T  
E  
O  
F  
A  
U  
T  
H  
.  
#  
8  
9  
4

PREFERRED  
ALTERN  
ATIVE  
CONCE  
PT  
PLAN

NO.  
  
65





MATCH LINE (65)

AERIAL FLIGHT DATE:  
DECEMBER 2017 - MARCH 2018

<b>LEGEND</b> PROPERTY LINES TRAFFIC BARRIER WALL EXISTING ROW LINE EXISTING LIMITED ACCESS ROW LINE POTENTIAL ROW LINE POTENTIAL LIMITED ACCESS ROW LINE	PROPOSED ROW RAILROAD NOISE BARRIER PROPOSED SHOULDER NOISE BARRIER PAVEMENT REMOVAL WETLANDS/OTHER SURFACE WATERS PROPOSED ROADWAY	RIER PROPOSED SHOULDER NOISE BARRIER PAVEMENT REMOVAL WETLANDS/OTHER SURFACE WATERS PROPOSED ROADWAY	PROPOSED BRIDGE EXISTING BRIDGE OTHER PROJECTS (BRIDGE) OTHER PROJECTS (ROADS) FLORIDA GAS TRANSMISSION (FGT) SPECIFIED WIDTH POTENTIAL BUSINESS RELOCATION POTENTIAL RESIDENTIAL RELOCATION	PROPOSED ITS POTENTIAL NEW TRAFFIC SIGNAL EXISTING TRAFFIC SIGNAL POTENTIAL MEDIUM/HIGH CONTAMINATION SITES	FL TPK PD&E WIDENING PREFERRED ALTERNATIVE CONCEPT PLAN	H. W. LOCHNER, INC. 4350 W.
---	---	--	--	--	---	--------------------------------



CYPRESS ST., SUITE  
800  
TAMPA, FLORIDA 33607  
FBPR CERTIFICATE OF  
AUTH. #894

FLORI  
DA'S  
TURN  
PIKE  
(SR  
91)  
WIDE  
NING  
FROM  
JUPIT  
ER  
(INDI  
ANTO  
WN  
ROAD  
/SR  
706)  
TO  
FT.  
PIERC  
E  
(OKEE  
CHOB  
EE  
ROAD  
/SR  
70)  
PROJECT  
DEVELOPMENT AND  
ENVIRONMENT  
(PD&E) STUDY  
FINANCIAL PROJECT  
IDENTIFICATION  
(FPID) NUMBER:  
423374-I

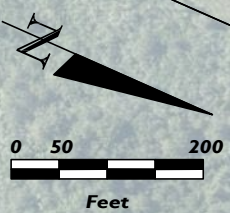
F  
L  
T  
P  
K  
P  
D  
&  
E  
W  
I  
D  
E  
N  
I  
N  
G  
P  
R  
E  
F  
E  
R  
R  
E  
D  
A  
L  
T  
E  
R  
N  
A  
T  
I  
V  
E  
C  
O  
N  
C  
E  
P

T PLAN

SHEET NO.  
  
65A



MATCH LINE (65)



AERIAL FLIGHT DATE:  
DECEMBER 2017 - MARCH 2018

LEGEND

- |                                   |              |               |                                 |  |
|-----------------------------------|--------------|---------------|---------------------------------|--|
| PROPERTY LINES                    | PROPOSED ROW | NOISE BARRIER | RIER                            | PROPOSED BRIDGE                                |
| TRAFFIC BARRIER WALL              | RAILROAD     | (B)           | PROPOSED SHOULDER NOISE BARRIER | EXISTING BRIDGE                                |
| EXISTING ROW LINE                 |              | (R)           | PAVEMENT REMOVAL                | OTHER PROJECTS (BRIDGE)                        |
| EXISTING LIMITED ACCESS ROW LINE  |              |               | WETLANDS/OTHER SURFACE WATERS   | OTHER PROJECTS (ROADS)                         |
| POTENTIAL ROW LINE                |              |               | PROPOSED ROADWAY                | FLORIDA GAS TRANSMISSION (FGT) SPECIFIED WIDTH |
| POTENTIAL LIMITED ACCESS ROW LINE |              |               |                                 | POTENTIAL BUSINESS RELOCATION                  |
|                                   |              |               |                                 | POTENTIAL RESIDENTIAL RELOCATION               |

- EXISTING BRIDGE  
OTHER PROJECTS (BRIDGE)  
OTHER PROJECTS (ROADS)  
FLORIDA GAS TRANSMISSION (FGT) SPECIFIED WIDTH  
POTENTIAL BUSINESS RELOCATION  
POTENTIAL RESIDENTIAL RELOCATION

FL TPK PD&E WIDENING  
PREFERRED ALTERNATIVE  
CONCEPT PLAN

H. W.  
LOCHNER,  
INC.  
4350 W.



CYPRESS ST., SUITE  
800  
TAMPA, FLORIDA 33607  
FBPR CERTIFICATE OF  
AUTH. #894

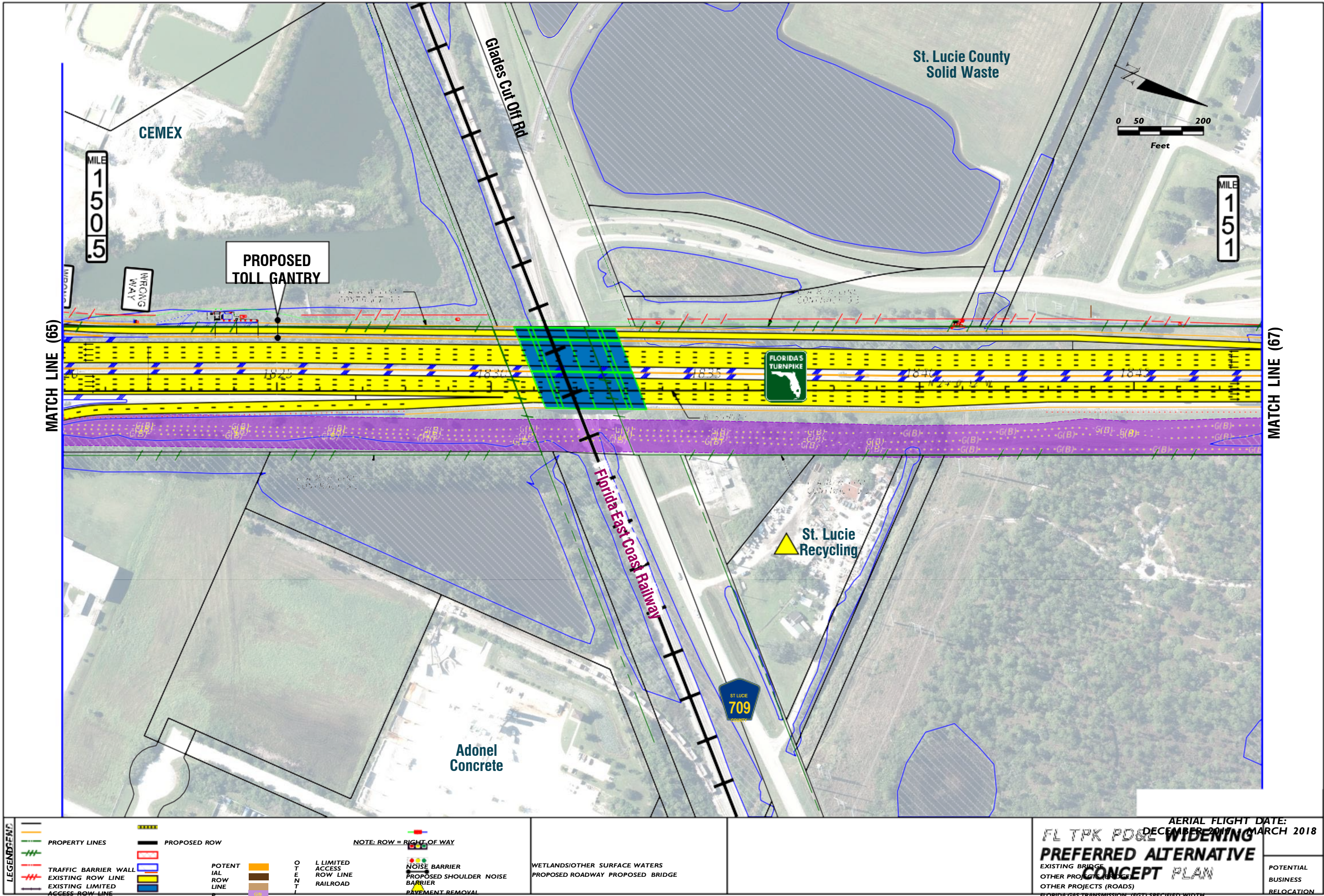
FLORI  
DA'S  
TURN  
PIKE  
(SR  
91)  
WIDE  
NING  
FROM  
JUPIT  
ER  
(INDI  
ANTO  
WN  
ROAD  
/SR  
706)  
TO  
FT.  
PIERC  
E  
(OKEE  
CHOB  
EE  
ROAD  
/SR  
70)  
PROJECT  
DEVELOPMENT AND  
ENVIRONMENT  
(PD&E) STUDY  
FINANCIAL PROJECT  
IDENTIFICATION  
(FPID) NUMBER:  
423374-I

F  
L  
T  
P  
K  
P  
D  
&  
E  
W  
I  
D  
E  
N  
I  
N  
G  
P  
R  
E  
F  
E  
R  
R  
E  
D  
A  
L  
T  
E  
R  
N  
A  
T  
I  
V  
E  
C  
O  
N  
C  
E  
P

T PLAN

SHEET NO.  
  
65B







POTENTIAL RESIDENTIAL RELOCATION

PROPOSED  
ITS  
POT  
ENT  
IAL  
NE  
W  
TRA  
FFIC  
SIG  
NAL  
EXISTING  
TRAFFIC  
SIGNAL  
TOLL  
GANTRY  
POTENTIAL  
MEDIUM/HIG  
H  
CONTAMINA  
TION SITES

H  
.  
W  
.  
L  
O  
C  
H  
N  
E  
R  
,  
I  
N  
C  
.  
4  
3  
5  
0  
W  
.  
C  
Y  
P  
R  
E  
S  
S  
S  
T  
,"  
S  
U  
I  
T  
E  
8  
0  
0  
T  
A  
M  
P  
A  
,  
F  
L  
O  
R  
I  
D  
A  
3  
3  
6  
0  
7  
F  
B  
P  
R  
C  
E  
R  
T  
I  
F  
I

CATE OF AUTH. #894

FLORIDA  
'S  
TURNPIK  
E (SR  
91)  
WIDENI  
NG  
FROM  
JUPITER  
(INDIAN  
TOWN  
ROAD/SR  
706) TO  
FT.  
PIERCE  
(OKEEC  
HOBEE  
ROAD/SR  
70)  
PROJECT  
DEVELOPMENT AND  
ENVIRONMENT (PD&E)  
STUDY FINANCIAL  
PROJECT  
IDENTIFICATION (FPID)  
NUMBER: 423374-I

FL TPK PD&E  
WIDENING  
PREFERRED  
ALTERNATIVE  
CONCEPT PLAN

SHEET NO.  
  
66







PROPOSED ITS  
POTENTIAL NEW TRAFFIC  
SIGNAL  
EXISTING TRAFFIC SIGNAL TOLL  
GANTRY  
POTENTIAL MEDIUM/HIGH  
CONTAMINATION SITES

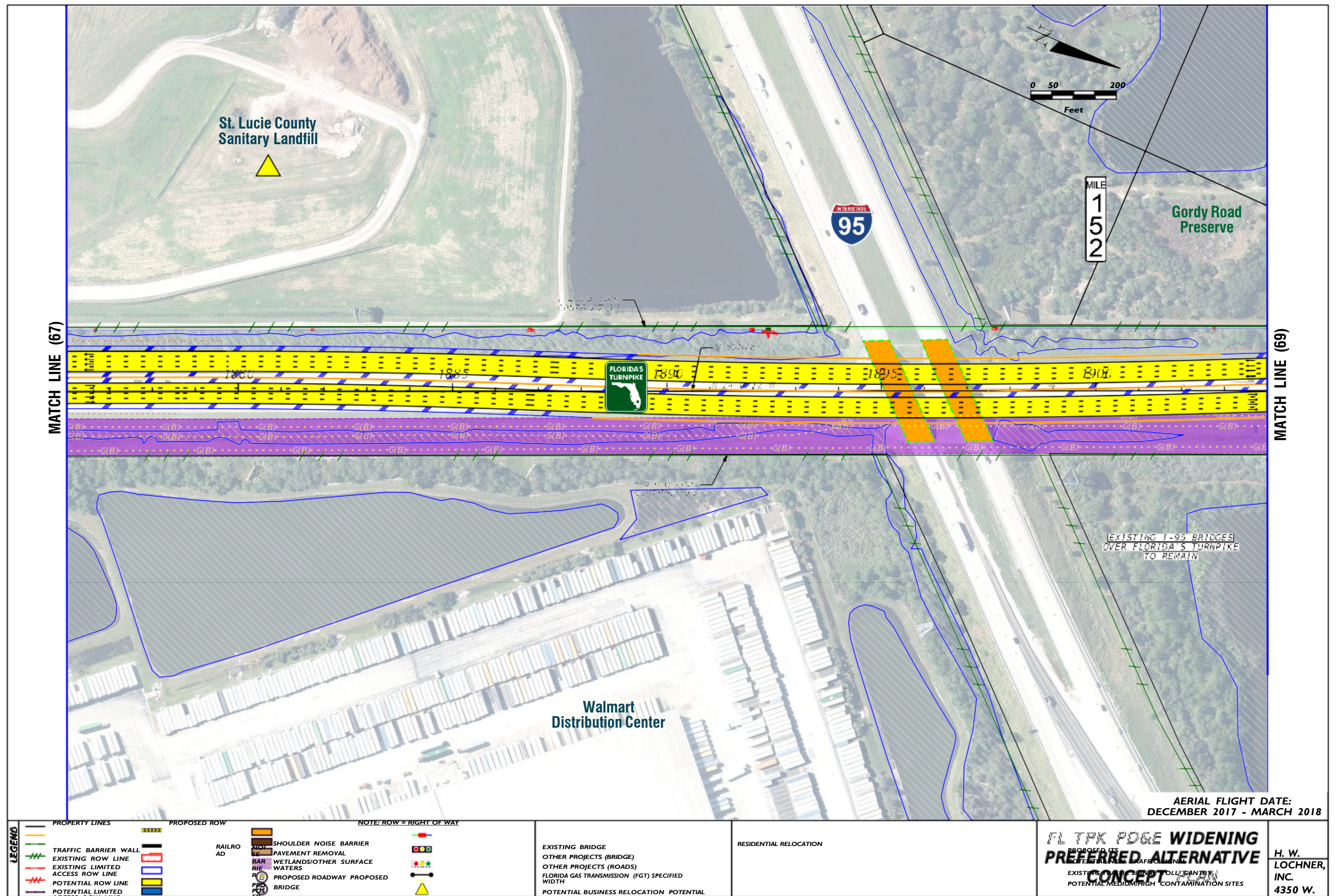
H. W.  
LOCHNER,  
INC.  
4350 W.  
CYPRESS  
ST., SUITE  
800  
TAMPA,  
FLORIDA  
33607  
FBPR  
CERTIFICATE  
OF AUTH.  
#894

F . PIERCE  
L (OKEECHO  
O BEE  
R ROAD/SR  
I 70)  
PROJECT DEVELOPMENT  
AND ENVIRONMENT  
(PD&E) STUDY FINANCIAL  
PROJECT IDENTIFICATION  
(FND) NUMBER: 423374-I  
N  
P  
I  
K  
E  
(  
S  
R  
9  
I  
)  
W  
I  
D  
E  
N  
I  
N  
G  
F  
R  
O  
M  
J  
U  
P  
I  
T  
E  
R  
(  
I  
N  
D  
I  
A  
N  
T  
O  
W  
N  
R  
O  
A  
D  
/  
S  
R  
7  
0  
6  
)  
T  
O  
F  
T

FL TPK PD&E  
WIDENING  
PREFERRED  
ALTERNATIVE  
CONCEPT  
PLAN

SHEET NO.  
  
67







CYPRESS ST., SUITE 800  
TAMPA, FLORIDA 33607  
FBPR CERTIFICATE OF  
AUTH. #894

F  
L  
O  
R  
I  
D  
A  
'  
S  
T  
U  
R  
N  
P  
I  
K  
E  
(  
S  
R  
9  
I  
)  
W  
I  
D  
E  
N  
I  
N  
G  
F  
R  
O  
M  
J  
U  
P  
I  
T  
E  
R  
(  
I  
N  
D  
I  
A  
N  
T  
O  
W  
N  
R  
O  
A  
D  
/  
S  
R  
7  
0  
6  
)  
T  
O  
F  
T

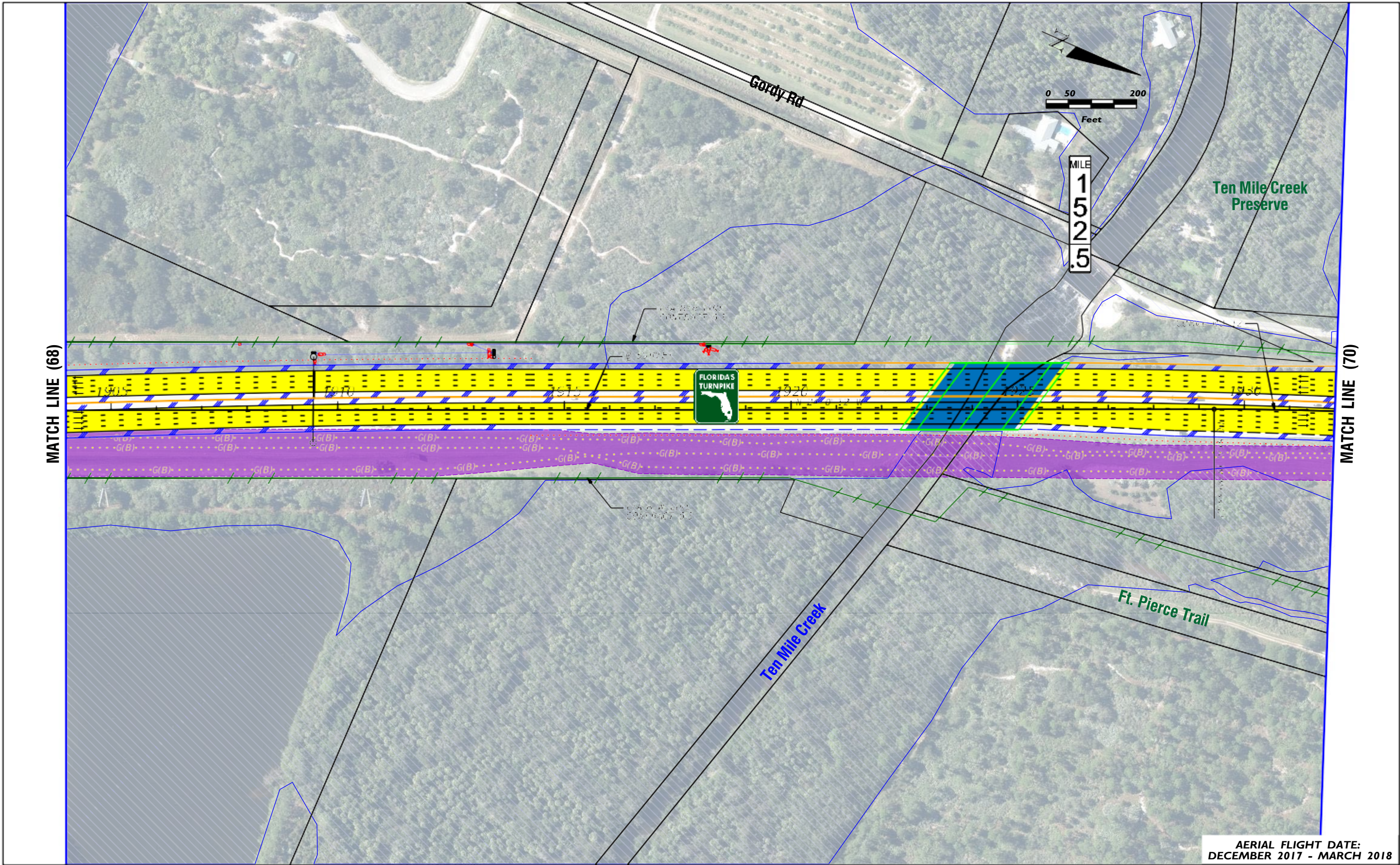
P  
R  
O  
J  
E  
C  
T  
D  
E  
V  
E  
L  
O  
P  
M  
E  
N  
T  
A  
N  
D  
I  
R  
O  
N

MENT (PD&E) STUDY  
P  
FINANCIAL PROJECT  
I  
IDENTIFICATION (FPID)  
R  
NUMBER: 423374-I  
C  
E  
(  
O  
K  
E  
E  
C  
H  
O  
B  
E  
E  
R  
O  
A  
D  
/  
S  
R  
7  
0  
)

FL TPK PD&E  
WIDENING  
PREFERRED  
ALTERNATIVE  
CONCEPT  
PLAN

SHEET NO.  
  
68





AERIAL FLIGHT DATE:  
DECEMBER 2017 - MARCH 2018

<b>LEGEND</b> PROPERTY LINES TRAFFIC BARRIER WALL EXISTING ROW LINE EXISTING LIMITED ACCESS ROW LINE POTENTIAL ROW LINE POTENTIAL LIMITED ACCESS ROW LINE	PROPOSED ROW RAILROAD	NOISE BARRIER RIER PROPOSED SHOULDER NOISE BARRIER PAVEMENT REMOVAL WETLANDS/OTHER SURFACE WATERS PROPOSED ROADWAY	PROPOSED BRIDGE		EXISTING BRIDGE OTHER PROJECTS (BRIDGE) OTHER PROJECTS (ROADS) FLORIDA GAS TRANSMISSION (FGT) SPECIFIED WIDTH POTENTIAL BUSINESS RELOCATION POTENTIAL RESIDENTIAL RELOCATION	<b>FL TPK PD&amp;E WIDENING PREFERRED ALTERNATIVE CONCEPT PLAN</b> EXISTING TRAFFIC SIGNALS POTENTIAL MEDIUM/HIGH CONTAMINATION SITES	H. W. LOCHNER, INC. 4350 W.
---	--------------------------	---	-----------------	--	---	---	--------------------------------



CYPRESS ST., SUITE  
800  
TAMPA, FLORIDA 33607  
FBPR CERTIFICATE OF  
AUTH. #894

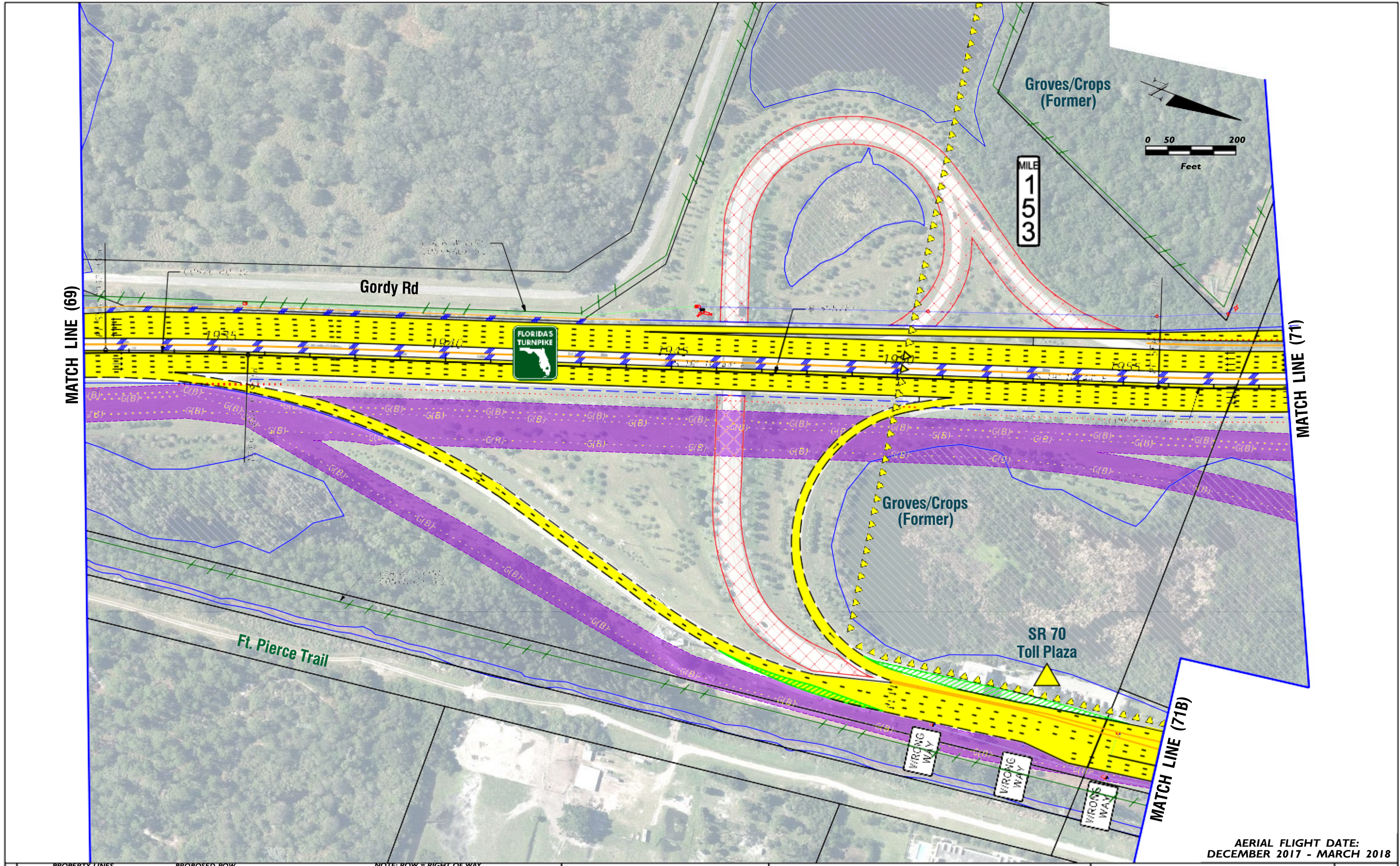
FLORI  
DA'S  
TURN  
PIKE  
(SR  
91)  
WIDE  
NING  
FROM  
JUPIT  
ER  
(INDI  
ANTO  
WN  
ROAD  
/SR  
706)  
TO  
FT.  
PIERC  
E  
(OKEE  
CHOB  
EE  
ROAD  
/SR  
70)  
PROJECT  
DEVELOPMENT AND  
ENVIRONMENT  
(PD&E) STUDY  
FINANCIAL PROJECT  
IDENTIFICATION  
(FPID) NUMBER:  
423374-I

F  
L  
T  
P  
K  
P  
D  
&  
E  
W  
I  
D  
E  
N  
I  
N  
G  
P  
R  
E  
F  
E  
R  
R  
E  
D  
A  
L  
T  
E  
R  
N  
A  
T  
I  
V  
E  
C  
O  
N  
C  
E  
P

T PLAN

SHEET NO.  
  
69





**LEGEND**

PROPERTY LINES	PROPOSED ROW	RAILROAD	NOISE BARRIER	PROPOSED BRIDGE
TRAFFIC BARRIER WALL	EXISTING ROW LINE	EXISTING LIMITED ACCESS ROW LINE	POTENTIAL ROW LINE	POTENTIAL LIMITED ACCESS ROW LINE
EXISTING BRIDGE	OTHER PROJECTS (BRIDGE)	OTHER PROJECTS (ROADS)	FLORIDA GAS TRANSMISSION (FGT) SPECIFIED WIDTH	POTENTIAL BUSINESS RELOCATION
POTENTIAL BUSINESS RELOCATION	POTENTIAL RESIDENTIAL RELOCATION			

**FL TPK PD&E WIDENING**

**PREFERRED ALTERNATIVE**

**CONCEPT PLAN**

**H. W. LOCHNER, INC.**

**4350 W.**

AERIAL FLIGHT DATE:  
DECEMBER 2017 - MARCH 2018



CYPRESS ST., SUITE  
800  
TAMPA, FLORIDA 33607  
FBPR CERTIFICATE OF  
AUTH. #894

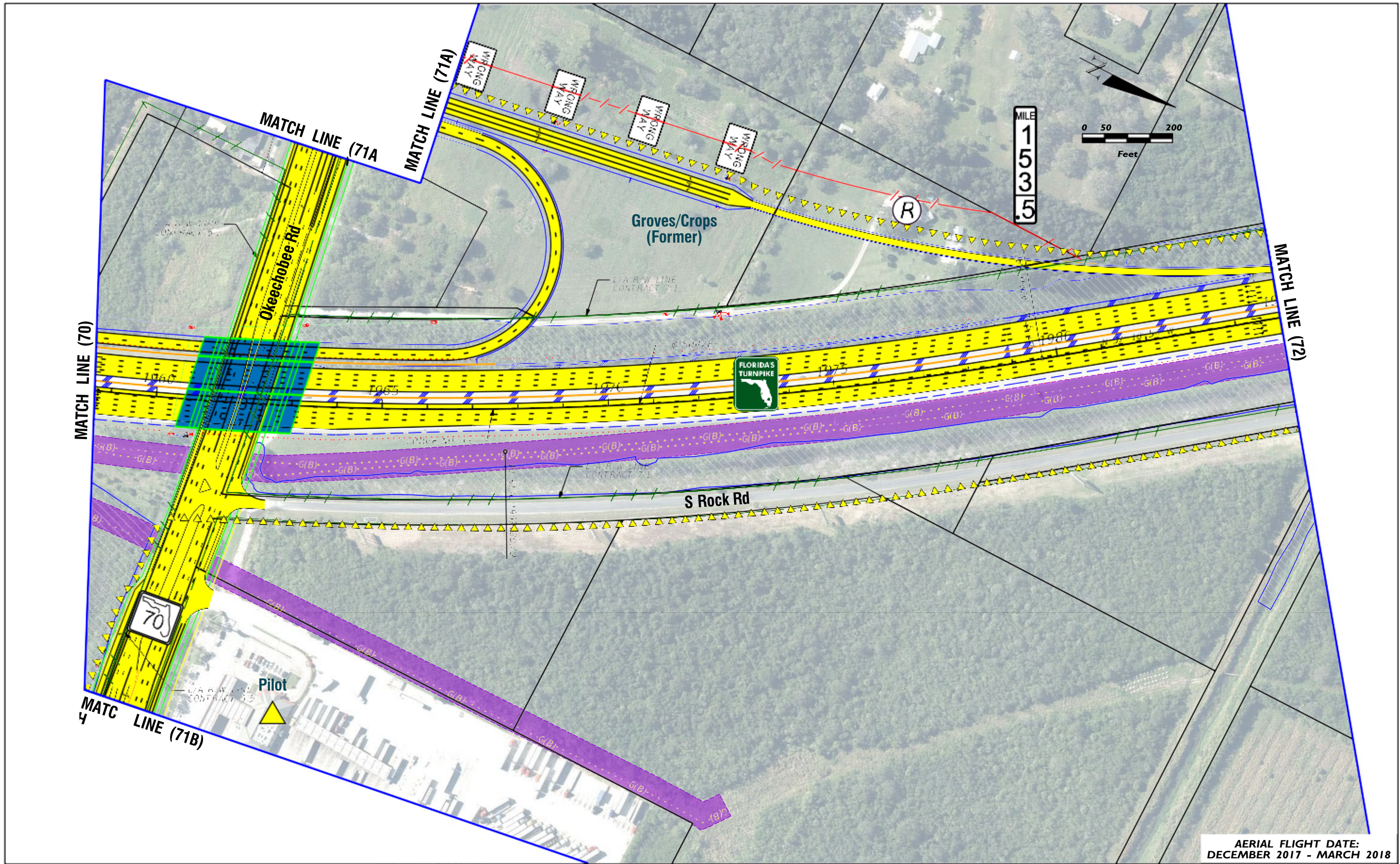
FLORI  
DA'S  
TURN  
PIKE  
(SR  
91)  
WIDE  
NING  
FROM  
JUPIT  
ER  
(INDI  
ANTO  
WN  
ROAD  
/SR  
706)  
TO  
FT.  
PIERC  
E  
(OKEE  
CHOB  
EE  
ROAD  
/SR  
70)  
PROJECT  
DEVELOPMENT AND  
ENVIRONMENT  
(PD&E) STUDY  
FINANCIAL PROJECT  
IDENTIFICATION  
(FPID) NUMBER:  
423374-I

F  
L  
T  
P  
K  
P  
D  
&  
E  
W  
I  
D  
E  
N  
I  
N  
G  
P  
R  
E  
F  
E  
R  
R  
E  
D  
A  
L  
T  
E  
R  
N  
A  
T  
I  
V  
E  
C  
O  
N  
C  
E  
P

T PLAN

SHEET NO.  
  
70





AERIAL FLIGHT DATE:  
DECEMBER 2017 - MARCH 2018

<b>LEGEND</b>	PROPERTY LINES	PROPOSED ROW	NOTE: ROW = RIGHT OF WAY	
	TRAFFIC BARRIER WALL EXISTING ROW LINE EXISTING LIMITED ACCESS ROW LINE POTENTIAL ROW LINE POTENTIAL LIMITED ACCESS ROW LINE	RAILROAD	NOISE BARRIER RIER PROPOSED SHOULDER NOISE BARRIER PAVEMENT REMOVAL WETLANDS/OTHER SURFACE WATERS PROPOSED ROADWAY	PROPOSED BRIDGE
<div>EXISTING BRIDGE OTHER PROJECTS (BRIDGE) OTHER PROJECTS (ROADS) FLORIDA GAS TRANSMISSION (FGT) SPECIFIED WIDTH POTENTIAL BUSINESS RELOCATION POTENTIAL RESIDENTIAL RELOCATION</div>				
<div><b>FL TPK PD&amp;E WIDENING PREFERRED ALTERNATIVE CONCEPT PLAN</b></div>				
<div>H. W. LOCHNER, INC. 4350 W.</div>				



CYPRESS ST., SUITE  
800  
TAMPA, FLORIDA 33607  
FBPR CERTIFICATE OF  
AUTH. #894

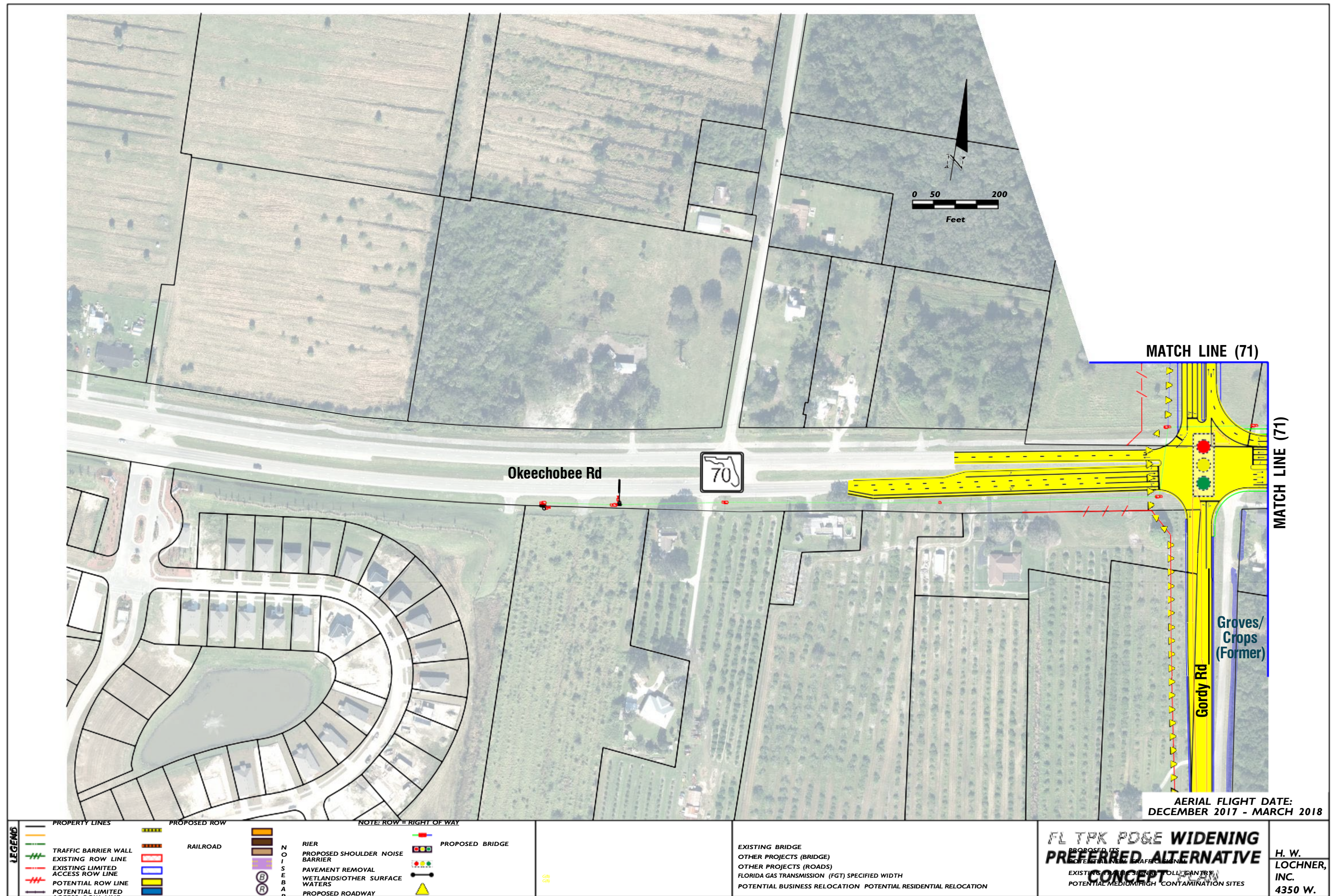
FLORI  
DA'S  
TURN  
PIKE  
(SR  
91)  
WIDE  
NING  
FROM  
JUPIT  
ER  
(INDI  
ANTO  
WN  
ROAD  
/SR  
706)  
TO  
FT.  
PIERC  
E  
(OKEE  
CHOB  
EE  
ROAD  
/SR  
70)  
PROJECT  
DEVELOPMENT AND  
ENVIRONMENT  
(PD&E) STUDY  
FINANCIAL PROJECT  
IDENTIFICATION  
(FPID) NUMBER:  
423374-I

F  
L  
T  
P  
K  
P  
D  
&  
E  
W  
I  
D  
E  
N  
I  
N  
G  
P  
R  
E  
F  
E  
R  
R  
E  
D  
A  
L  
T  
E  
R  
N  
A  
T  
I  
V  
E  
C  
O  
N  
C  
E  
P

T PLAN

SHEET NO.  
71







CYPRESS ST., SUITE  
800  
TAMPA, FLORIDA 33607  
FBPR CERTIFICATE OF  
AUTH. #894

FLORI  
DA'S  
TURN  
PIKE  
(SR  
91)  
WIDE  
NING  
FROM  
JUPIT  
ER  
(INDI  
ANTO  
WN  
ROAD  
/SR  
706)  
TO  
FT.  
PIERC  
E  
(OKEE  
CHOB  
EE  
ROAD  
/SR  
70)  
PROJECT  
DEVELOPMENT AND  
ENVIRONMENT  
(PD&E) STUDY  
FINANCIAL PROJECT  
IDENTIFICATION  
(FPID) NUMBER:  
423374-I

F  
L  
T  
P  
K  
P  
D  
&  
E  
W  
I  
D  
E  
N  
I  
N  
G  
P  
R  
E  
F  
E  
R  
R  
E  
D  
A  
L  
T  
E  
R  
N  
A  
T  
I  
V  
E  
C  
O  
N  
C  
E  
P

T PLAN

SHEET NO.  
  
71A





S King Hwy

Sleep Inn

Citgo

Burger King

Subway

Love's Travel Stop

Rodeway Inn

La Granja

Okeechobee Rd

FDOT

Boudrias Groves

MATCH LINE (71)

BP

Wendy's

Dunkin' Donuts

McDonald's

Pappy's Liquors & Tavern

Quality Inn

KFC

Steak 'n Shake

Groves/  
Crops  
(Former)

MATCH LINE (71)

AERIAL FLIGHT DATE:  
DECEMBER 2017 - MARCH 2018

LEGEND

PROPERTY LINES  
TRAFFIC BARRIER WALL

PROPOSED ROW  
NOISE BARRIER



EXISTING BRIDGE

NOTE: ROW = RIGHT OF WAY

PROPOSED ITS

H. W. LOCHNER, INC.

FLORIDA'S TURNPIKE (SR 91) WIDENING

FL TPK PD&E WIDENING SHEET



EXISTING ROW LINE  
EXISTING LIMITED  
ACCESS ROW LINE  
POTENTIAL ROW LINE  
POTENTIAL LIMITED  
ACCESS ROW LINE  
RAILROAD

PROPOSED SHOULDER  
NOISE BARRIER  
PAVEMENT REMOVAL  
WETLANDS/OTHER  
SURFACE WATERS  
PROPOSED ROADWAY  
PROPOSED BRIDGE

OTHER PROJECTS (BRIDGE)  
OTHER PROJECTS (ROADS)  
FLORIDA GAS TRANSMISSION  
(FGT) SPECIFIED WIDTH  
POTENTIAL BUSINESS RELOCATION  
POTENTIAL RESIDENTIAL RELOCATION

POTENTIAL NEW  
TRAFFIC SIGNAL  
EXISTING TRAFFIC SIGNAL  
TOLL GANTRY  
POTENTIAL MEDIUM/HIGH  
CONTAMINATION SITES

4350 W. CYPRESS ST., SUITE 800  
TAMPA, FLORIDA 33607  
FBPR CERTIFICATE OF AUTH. #894

FROM JUPITER (INDIANTOWN ROAD/SR 706)  
TO FT. PIERCE (OKEECHOBEE ROAD/SR 70)  
PROJECT DEVELOPMENT AND ENVIRONMENT (PD&E) STUDY  
FINANCIAL PROJECT IDENTIFICATION (FPID) NUMBER: 423374-1

PREFERRED ALTERNATIVE  
CONCEPT PLAN

NO.  
71B

713

BY OTHERS

70

WRONG  
WAY

LEGEND

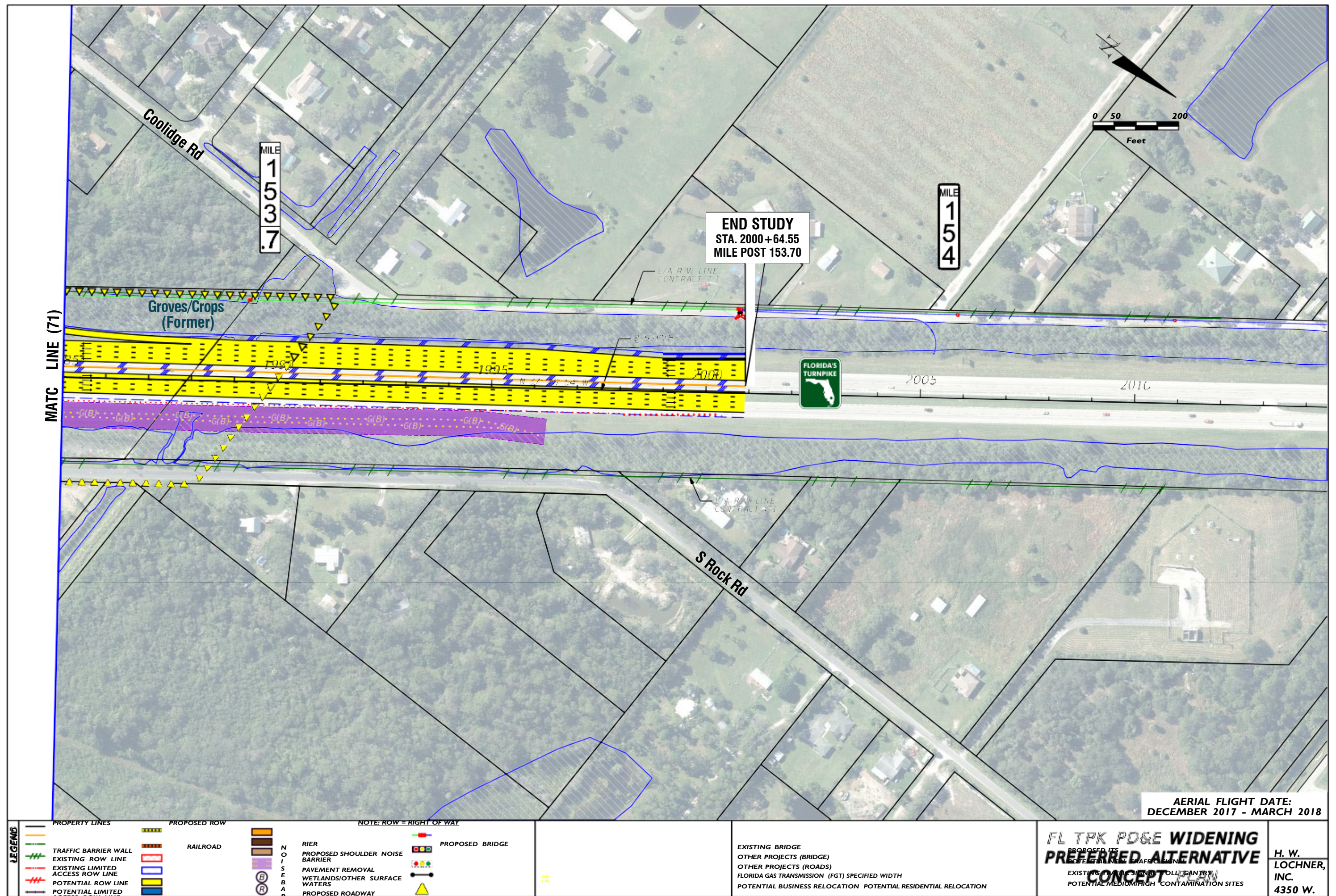


(B)  
(R)



FL TPK PD&E WIDENING  
PREFERRED ALTERNATIVE  
CONCEPT PLAN







CYPRESS ST., SUITE  
800  
TAMPA, FLORIDA 33607  
FBPR CERTIFICATE OF  
AUTH. #894

FLORI  
DA'S  
TURN  
PIKE  
(SR  
91)  
WIDE  
NING  
FROM  
JUPIT  
ER  
(INDI  
ANTO  
WN  
ROAD  
/SR  
706)  
TO  
FT.  
PIERC  
E  
(OKEE  
CHOB  
EE  
ROAD  
/SR  
70)  
PROJECT  
DEVELOPMENT AND  
ENVIRONMENT  
(PD&E) STUDY  
FINANCIAL PROJECT  
IDENTIFICATION  
(FPID) NUMBER:  
423374-I

F  
L  
T  
P  
K  
P  
D  
&  
E  
W  
I  
D  
E  
N  
I  
N  
G  
P  
R  
E  
F  
E  
R  
R  
E  
D  
A  
L  
T  
E  
R  
N  
A  
T  
I  
V  
E  
C  
O  
N  
C  
E  
P

T PLAN

SHEET NO.  
72