

APPENDIX B

Turnpike Mainline - SR 821

Two Directional AADT Volumes

Mile Post - Description	FY 2024 Passenger Car Toll		FY 2024	FY 2025	FY 2026	FY 2027	FY 2028	FY 2029				
	SunPass	TBP										
			S	N	S	(Total)	92,800	94,100	95,200	96,100	97,100	98,100
47 - NW 27th Avenue from Turnpike North	\$0.86	\$1.16	(Ramp)	4,300	4,400	4,500	4,600	4,700	4,800			
47 - MIRAMAR PLAZA	\$1.16	\$1.45	(Plaza)	58,900	59,600	60,200	60,700	61,200	61,700			
47 - HEFT to/from Turnpike South			(Ramp)	25,400	25,800	26,100	26,300	26,600	26,900			
			(Frontage)	8,500	8,700	8,900	9,100	9,300	9,500			
47 - NW 27th Avenue (University Drive)	\$0.86	\$1.16		20,800	22,400	23,300	24,900	25,600	26,500			
43 - NW 57th Avenue (Red Road)				105,100	107,800	109,600	111,900	113,400	115,100			
				28,600	29,200	29,600	30,200	30,600	31,000			
				15,000	15,500	15,700	16,100	16,500	16,800			
39 - Interstate 75				91,500	94,100	95,700	97,800	99,300	100,900			
				30,100	31,400	31,900	30,100	30,800	31,700			
				45,600	47,500	48,400	51,300	52,500	53,900			
37 - NW 170th Street	\$0.58	\$0.86		107,000	110,200	112,200	119,000	121,000	123,100			
				-	-	-	5,100	5,200	5,300			
				-	-	-	11,800	12,100	12,500			
35 - Okeechobee Road (US 27)	\$0.58	\$0.86		107,000	110,200	112,200	125,700	127,900	130,300			
				8,900	9,200	9,400	9,000	9,200	9,400			
				17,800	18,500	18,900	10,100	10,500	10,800			
34 - NW 106th Street	\$0.58	\$0.86		115,900	119,500	121,700	126,800	129,200	131,700			
				8,400	8,700	8,900	9,200	9,400	9,600			
				12,300	12,800	13,200	13,100	13,500	13,900			
32 - OKEECHOBEE PLAZA	\$1.16	\$1.45		119,800	123,600	126,000	130,700	133,300	136,000			
31 - NW 74th Street (access to/from east only)				8,900	9,200	9,400	9,800	10,000	10,200			
	\$0.86	\$1.16		18,300	19,300	19,700	20,100	20,400	20,800			
29 - NW 41st Street				129,200	133,700	136,300	141,000	143,700	146,600			
				16,200	16,700	17,000	17,800	18,100	18,400			
	\$0.58	\$0.86		16,000	18,100	18,300	18,700	19,000	19,200			
27 - NW 12th Street (Beacon Tradeport)				129,000	135,100	137,600	141,900	144,600	147,400			
				17,000	14,300	14,500	15,000	15,300	15,600			
	\$0.58	\$0.86		12,800	13,200	13,300	13,400	13,500	13,700			
26 - SR 836 (Dolphin Expressway)				124,800	134,000	136,400	140,300	142,800	145,500			
				20,200	28,100	28,600	30,200	30,700	31,300			
				81,000	82,300	83,300	84,200	85,000	86,000			
25 - Tamiami Trail (US 41 / SW 8th Street)				185,600	188,200	191,100	194,300	197,100	200,200			
	\$0.58	\$0.86		32,500	31,700	32,000	32,200	32,400	32,700			
				20,100	20,600	21,000	21,200	21,600	22,100			
23 - Bird Road (SW 40th Street)				173,200	177,100	180,100	183,300	186,300	189,600			
	\$0.58	\$0.86		36,100	35,900	36,200	36,600	36,900	37,300			
				21,800	22,200	22,300	22,500	22,800	23,000			
22 - BIRD ROAD PLAZA	\$1.16	\$1.45		158,900	163,400	166,200	169,200	172,200	175,300			
20 - Kendall Drive (SW 88th Street)				42,200	42,700	43,200	43,700	44,100	44,500			
	\$0.58	\$0.86		22,500	22,600	22,700	22,900	23,200	23,300			
19 - Snapper Creek Service Area				139,200	143,300	145,700	148,400	151,300	154,100			
19 - SW 120th Street				22,400	23,100	23,400	23,800	24,200	24,600			
	\$0.58	\$0.86		14,600	15,200	15,300	15,600	15,800	16,000			
17 - Don Shula Expressway (SR 874)				131,400	135,400	137,600	140,200	142,900	145,500			
				109,100	112,400	114,100	115,500	116,500	117,900			
16 - Coral Reef Drive (SW 152nd Street & SW 117th Ave.)				240,500	247,800	251,700	255,700	259,400	263,400			
	\$0.58	\$0.86		44,100	45,100	45,800	46,600	47,400	48,200			
				13,800	13,900	14,100	14,500	15,000	15,300			
13 - Quail Roost Drive (Eureka Drive)				210,200	216,600	220,000	223,600	227,000	230,500			
				52,300	53,700	54,500	55,500	56,400	57,300			
				17,700	18,000	18,200	18,500	18,800	19,000			
12 - Caribbean Boulevard (US 1) / Government Center				175,600	180,900	183,700	186,600	189,400	192,200			
				59,600	61,200	62,100	63,200	64,200	65,400			
11 - Hainlin Mill Drive (SW 216th Street)				15,800	16,100	16,200	16,400	16,500	16,600			
10 - HOMESTEAD PLAZA	\$1.16	\$1.45		131,800	135,800	137,800	139,800	141,700	143,400			
9 - Allapattah Road (SW 112th Avenue)				25,400	26,300	26,700	27,200	27,600	28,100			
	\$0.86	\$1.16		8,200	8,700	9,000	9,300	9,600	10,100			
6 - Tallahassee Road (SW 137th Avenue)				114,600	118,200	120,100	121,900	123,700	125,400			
				21,400	22,000	22,300	22,500	22,800	23,000			
5 - Biscayne Drive (SW 288th Street)				93,200	96,200	97,800	99,400	100,900	102,400			
	\$0.58	\$0.86		19,100	19,800	20,200	20,600	21,000	21,400			
				7,100	7,500	7,700	8,000	8,200	8,500			
2 - Campbell Drive (SW 312th Street)				81,200	83,900	85,300	86,800	88,100	89,500			
	\$0.58	\$0.86		34,800	35,900	36,500	37,200	37,800	38,400			
				4,600	4,700	4,800	4,900	5,000	5,100			
0 - South Dixie Highway (US 1)				51,000	52,700	53,600	54,500	55,300	56,200			

Existing or Programmed:
Roadway segment 4 lanes
Roadway segment 6 lanes
Roadway segment 8 lanes
Roadway segment 10 lanes
Roadway segment 12 lanes
Roadway segment 12 lanes with auxiliary lanes
AADT exceeds lane capacity (constrained segment)

Turnpike Mainline - SR 821

Two Directional AADT Volumes

Mile Post - Description	FY 2024 Passenger Car Toll		Diagram	FY 2030	FY 2031	FY 2032	FY 2033	FY 2034	FY 2035
	SunPass	TBP							
				99,100	100,200	101,300	103,000	104,100	105,200
47 - NW 27th Avenue from Turnpike North	\$0.86	\$1.16	(Ramp)	4,900	5,000	5,100	5,200	5,300	5,400
47 - MIRAMAR PLAZA	\$1.16	\$1.45	(Plaza)	62,200	62,800	63,400	64,400	65,000	65,600
47 - HEFT to/from Turnpike South			(Ramp)	27,200	27,500	27,800	28,300	28,600	28,900
			(Frontage)	9,700	9,900	10,100	10,300	10,500	10,700
47 - NW 27th Avenue (University Drive)	\$0.86	\$1.16	(Frontage)	27,400	28,100	28,600	28,700	29,300	29,800
43 - NW 57th Avenue (Red Road)			(Frontage)	116,800	118,400	119,800	121,400	122,900	124,300
			(Frontage)	31,400	31,800	32,100	32,500	32,800	33,100
			(Frontage)	17,100	17,400	17,700	18,000	18,200	18,500
39 - Interstate 75			(Frontage)	102,500	104,000	105,400	106,900	108,300	109,700
			(Frontage)	32,500	33,300	34,100	35,000	35,800	36,600
			(Frontage)	55,400	56,800	58,100	59,600	61,000	62,300
37 - NW 170th Street			(Frontage)	125,400	127,500	129,400	131,500	133,500	135,400
			(Frontage)	5,400	5,500	5,600	5,700	5,800	5,900
			(Frontage)	12,800	13,100	13,400	13,700	14,000	14,300
35 - Okeechobee Road (US 27)			(Frontage)	132,800	135,100	137,200	139,500	141,700	143,800
			(Frontage)	9,600	9,800	10,000	10,200	10,400	10,600
			(Frontage)	11,100	11,400	11,700	12,100	12,400	12,700
34 - NW 106th Street			(Frontage)	134,300	136,700	138,900	141,400	143,700	145,900
			(Frontage)	9,800	10,000	10,200	10,400	10,600	10,800
			(Frontage)	14,200	14,700	15,100	15,500	15,900	16,400
32 - OKEECHOBEE PLAZA	\$1.16	\$1.45	(Plaza)	138,700	141,400	143,800	146,500	149,000	151,500
31 - NW 74th Street (access to/from east only)			(Frontage)	10,400	10,600	10,800	11,000	11,200	11,400
			(Frontage)	21,300	21,600	21,900	22,200	22,500	22,800
29 - NW 41st Street			(Frontage)	149,600	152,400	154,900	157,700	160,300	162,900
			(Frontage)	18,700	19,000	19,300	19,600	19,900	20,200
			(Frontage)	19,500	19,700	20,000	20,200	20,500	20,700
27 - NW 12th Street (Beacon Tradeport)			(Frontage)	150,400	153,100	155,600	158,300	160,900	163,400
			(Frontage)	15,900	16,200	16,400	16,700	17,000	17,200
			(Frontage)	13,800	14,000	14,100	14,300	14,400	14,500
26 - SR 836 (Dolphin Expressway)			(Frontage)	148,300	150,900	153,300	155,900	158,300	160,700
			(Frontage)	31,900	32,400	32,900	33,400	33,900	34,400
			(Frontage)	86,800	87,500	88,200	89,000	89,700	90,400
25 - Tamiami Trail (US 41 / SW 8th Street)			(Frontage)	203,200	206,000	208,600	211,500	214,100	216,700
			(Frontage)	32,900	33,100	33,300	33,500	33,700	33,900
			(Frontage)	22,500	22,900	23,200	23,600	24,000	24,400
23 - Bird Road (SW 40th Street)			(Frontage)	192,800	195,800	198,500	201,600	204,400	207,200
			(Frontage)	37,700	38,000	38,400	38,800	39,200	39,600
			(Frontage)	23,200	23,300	23,500	23,600	23,800	24,000
22 - BIRD ROAD PLAZA	\$1.16	\$1.45	(Plaza)	178,300	181,100	183,600	186,400	189,000	191,600
20 - Kendall Drive (SW 88th Street)			(Frontage)	44,900	45,300	45,700	46,100	46,500	46,800
			(Frontage)	23,400	23,500	23,700	23,900	24,100	24,200
19 - Snapper Creek Service Area			(Frontage)	156,800	159,300	161,600	164,200	166,600	169,000
19 - SW 120th Street			(Frontage)	25,000	25,400	25,800	26,200	26,600	27,000
			(Frontage)	16,100	16,400	16,600	16,700	16,900	17,000
17 - Don Shula Expressway (SR 874)			(Frontage)	147,900	150,300	152,400	154,700	156,900	159,000
			(Frontage)	119,300	120,300	121,300	122,200	123,000	123,900
16 - Coral Reef Drive (SW 152nd Street & SW 117th Ave.)			(Frontage)	267,200	270,600	273,700	276,900	279,900	282,900
			(Frontage)	49,000	49,700	50,300	51,000	51,700	52,300
			(Frontage)	15,500	15,600	15,700	16,000	16,300	16,600
13 - Quail Roost Drive (Eureka Drive)			(Frontage)	233,700	236,500	239,100	241,900	244,500	247,200
			(Frontage)	58,100	58,800	59,400	60,100	60,800	61,400
			(Frontage)	19,300	19,600	19,800	19,900	20,200	20,300
12 - Caribbean Boulevard (US 1) / Government Center			(Frontage)	194,900	197,300	199,500	201,700	203,900	206,100
			(Frontage)	66,400	67,300	68,100	69,000	69,900	70,700
11 - Hainlin Mill Drive (SW 216th Street)			(Frontage)	16,700	16,900	17,000	17,200	17,400	17,500
10 - HOMESTEAD PLAZA	\$1.16	\$1.45	(Plaza)	145,200	146,900	148,400	149,900	151,400	152,900
9 - Allapattah Road (SW 112th Avenue)			(Frontage)	28,600	29,100	29,500	30,000	30,400	30,800
			(Frontage)	10,500	10,800	11,200	11,600	11,800	12,100
6 - Tallahassee Road (SW 137th Avenue)			(Frontage)	127,100	128,600	130,100	131,500	132,800	134,200
			(Frontage)	23,300	23,400	23,600	23,800	24,000	24,200
5 - Biscayne Drive (SW 288th Street)			(Frontage)	103,800	105,200	106,500	107,700	108,800	110,000
			(Frontage)	21,800	22,200	22,500	22,900	23,300	23,600
			(Frontage)	8,900	9,200	9,400	9,900	10,500	10,900
2 - Campbell Drive (SW 312th Street)			(Frontage)	90,900	92,200	93,400	94,700	96,000	97,300
			(Frontage)	39,000	39,600	40,100	40,700	41,300	41,800
			(Frontage)	5,200	5,300	5,400	5,500	5,600	5,700
0 - South Dixie Highway (US 1)			(Frontage)	57,100	57,900	58,700	59,500	60,300	61,200

Existing or Programmed:
Roadway segment 4 lanes
Roadway segment 6 lanes
Roadway segment 8 lanes
Roadway segment 10 lanes
Roadway segment 12 lanes
Roadway segment 12 lanes with auxiliary lanes
AADT exceeds lane capacity (constrained segment)

Turnpike Mainline - SR 91 (MP 0X - MP 88)

Two Directional AADT Volumes

Mile Post - Description	FY 2024 Passenger Car Toll			FY	FY	FY	FY	FY	FY
	SunPass	TBP		2024	2025	2026	2027	2028	2029
88 - LANTANA PLAZA	\$0.60	\$0.76		85,400	86,200	87,100	87,900	88,700	89,500
86 - Boynton Beach (SR 804)				5,800	5,900	6,000	6,100	6,200	6,300
	\$0.86	\$1.16		20,400	21,200	21,400	21,800	22,200	22,500
81 - Delray Beach (Atlantic Avenue)				100,000	101,500	102,500	103,600	104,700	105,700
	\$0.58	\$0.86		6,000	6,100	6,200	6,300	6,400	6,500
				16,100	16,800	17,200	17,500	17,900	18,400
75 - Boca Raton (Glades Road)				110,100	112,200	113,500	114,800	116,200	117,600
	\$0.28	\$0.58		12,300	12,600	12,800	13,000	13,200	13,400
				20,900	21,600	21,900	22,200	22,700	23,000
71 - Sawgrass Expressway (Sawgrass Expressway access to/from west only)				118,700	121,200	122,600	124,000	125,700	127,200
				34,600	35,300	35,700	36,100	36,600	37,100
				16,700	17,100	17,400	17,700	18,000	18,200
69 - Sample Road	\$0.28	\$0.58		100,800	103,000	104,300	105,600	107,100	108,300
				8,700	8,900	9,100	9,300	9,500	9,700
				19,300	19,600	20,100	20,500	20,900	21,200
67 - Coconut Creek Parkway (Pompano Beach)	\$0.58	\$0.86		111,400	113,700	115,300	118,800	118,500	119,800
				14,100	14,400	14,600	14,800	15,100	15,400
				10,100	10,300	10,400	10,500	10,700	11,100
66 - Atlantic Boulevard				107,400	109,600	111,100	112,500	114,100	115,500
				23,300	23,700	24,000	24,400	24,800	25,200
65 - Pompano Beach Service Area				130,700	133,300	135,100	136,900	138,900	140,700
65 - POMPANO BEACH PLAZA	\$1.16	\$1.45		130,700	133,300	135,100	136,900	138,900	140,700
62 - Ft. Lauderdale North (Commercial Boulevard)				16,800	17,100	17,400	17,700	18,000	18,300
	\$0.86	\$1.16		34,800	35,300	35,600	36,000	36,200	36,500
				148,700	151,500	153,300	155,200	157,100	158,900
58 - Ft. Lauderdale (Sunrise Boulevard)				16,900	17,300	17,600	17,900	18,200	18,500
	\$0.58	\$0.86		27,400	27,900	28,300	28,700	29,100	29,400
				159,200	162,100	164,000	166,000	168,000	169,800
54 - Ft. Lauderdale South (I-595/SR 84/US 441)				53,500	54,700	55,500	56,200	57,100	58,000
54 - Ft. Lauderdale South (595 Express Direct Connect)				2,900	3,000	3,100	3,200	3,300	3,400
54 - Ft. Lauderdale South (I-595/SR 84/US 441)				1,200	1,300	1,400	1,500	1,600	1,700
				53,100	53,400	53,700	53,800	54,000	54,200
53 - Griffin Road	\$0.28	\$0.58		157,100	159,100	160,500	161,900	163,200	164,300
				20,300	20,500	20,700	20,800	20,900	21,000
				17,000	17,200	17,400	17,500	17,600	17,700
				153,800	155,800	157,200	158,600	159,900	161,000
49 - Hollywood Boulevard	\$0.58	\$0.86		26,600	26,900	27,100	27,300	27,400	27,500
				22,900	23,100	23,200	23,300	23,400	23,500
				150,100	152,000	153,300	154,600	155,900	157,000
47 - Homestead Extension				63,200	64,000	64,700	65,300	65,900	66,500
				29,600	30,100	30,500	30,800	31,200	31,600
47 - County Line Road	\$0.86	\$1.16		4,300	4,400	4,500	4,600	4,700	4,800
				4,200	4,300	4,400	4,500	4,600	4,700
				116,400	118,000	119,000	120,000	121,100	122,000
2X - Dolphin Center (NW 199th Street / Sun Life Stadium)	\$0.86	\$1.16		13,100	13,300	13,500	13,700	13,900	14,100
				4,300	4,500	4,600	4,900	5,100	5,200
0X - GOLDEN GLADES PLAZA	\$1.16	\$1.45		107,600	109,200	110,100	111,200	112,300	113,100

Existing or Programmed:

- Roadway segment 6 lanes
- Roadway segment 8 lanes
- Roadway segment 10 lanes
- Roadway segment 10 lanes with auxiliary and CD lanes
- AAADT exceeds lane capacity (constrained segment)
- Impact from constrained segment

Turnpike Mainline - SR 91 (MP 0X - MP 88)

Two Directional AADT Volumes






























Mile Post - Description	FY 2024 Passenger Car Toll			FY	FY	FY	FY	FY	FY
	SunPass	TBP		2030	2031	2032	2033	2034	2035
88 - LANTANA PLAZA	\$0.60	\$0.76		90,300	91,300	92,100	93,000	94,000	95,000
86 - Boynton Beach (SR 804)	\$0.86	\$1.16		6,400	6,500	6,600	6,800	6,900	7,000
				22,900	23,200	23,600	24,600	25,100	25,400
81 - Delray Beach (Atlantic Avenue)	\$0.58	\$0.86		106,800	108,000	109,100	110,800	112,200	113,400
				6,600	6,700	6,800	7,000	7,100	7,200
75 - Boca Raton (Glades Road)	\$0.28	\$0.58		18,700	19,100	19,600	20,500	20,900	21,300
				118,900	120,400	121,900	124,300	126,000	127,500
71 - Sawgrass Expressway (Sawgrass Expressway access to/from west only)	\$0.28	\$0.58		13,600	13,900	14,200	14,600	14,900	15,200
				23,500	24,000	24,400	25,100	25,500	26,000
69 - Sample Road	\$0.28	\$0.58		128,800	130,500	132,100	134,800	136,600	138,300
				37,500	38,000	38,500	39,100	39,600	40,000
67 - Coconut Creek Parkway (Pompano Beach)	\$0.58	\$0.86		18,300	18,500	18,700	18,800	19,000	19,100
				109,600	111,000	112,300	114,500	116,000	117,400
66 - Atlantic Boulevard	\$0.28	\$0.58		9,900	10,100	10,300	10,600	10,800	11,000
				21,600	21,800	21,900	22,200	22,300	22,400
65 - Pompano Beach Service Area	\$0.58	\$0.86		121,300	122,700	123,900	126,100	127,500	128,800
				15,700	16,000	16,300	16,700	17,000	17,300
65 - POMPANO BEACH PLAZA	\$0.58	\$0.86		11,400	11,700	12,100	12,500	12,900	13,200
				117,000	118,400	119,700	121,900	123,400	124,700
62 - Ft. Lauderdale North (Commercial Boulevard)	\$1.16	\$1.45		25,500	26,000	26,700	28,000	28,900	29,800
				142,500	144,400	146,400	149,900	152,300	154,500
58 - Ft. Lauderdale (Sunrise Boulevard)	\$0.86	\$1.16		142,500	144,400	146,400	149,900	152,300	154,500
				18,600	18,900	19,200	19,700	20,000	20,300
54 - Ft. Lauderdale South (I-595/SR 84/US 441)	\$0.58	\$0.86		36,800	37,400	38,000	38,700	39,200	39,600
				160,700	162,900	165,200	168,900	171,500	173,800
53 - Griffin Road	\$0.58	\$0.86		18,800	19,100	19,400	19,900	20,200	20,500
				29,800	30,200	30,500	31,100	31,400	31,800
49 - Hollywood Boulevard	\$0.58	\$0.86		171,700	174,000	176,300	180,100	182,700	185,100
				58,900	59,900	60,900	62,600	63,700	64,800
47 - Homestead Extension	\$0.28	\$0.58		3,500	3,600	3,700	3,900	4,000	4,100
				1,800	1,900	2,000	2,100	2,200	2,300
47 - County Line Road	\$0.86	\$1.16		54,600	55,000	55,400	56,100	56,500	56,800
				165,700	167,400	169,100	171,800	173,700	175,300
2X - Dolphin Center (NW 199th Street / Sun Life Stadium)	\$0.28	\$0.58		21,200	21,400	21,600	21,900	22,100	22,300
				17,800	17,900	18,000	18,200	18,300	18,500
0X - GOLDEN GLADES PLAZA	\$0.58	\$0.86		162,300	163,900	165,500	168,100	169,900	171,500
				27,800	28,100	28,400	28,900	29,200	29,500
	\$0.58	\$0.86		23,700	24,000	24,300	24,800	25,100	25,400
				158,200	159,800	161,400	164,000	165,800	167,400
	\$0.86	\$1.16		67,100	67,800	68,500	69,600	70,300	71,000
				32,000	32,400	32,800	33,400	33,800	34,200
	\$0.86	\$1.16		4,900	5,000	5,100	5,200	5,300	5,400
				4,800	4,900	5,000	5,100	5,200	5,300
	\$0.86	\$1.16		123,000	124,300	125,600	127,700	129,200	130,500
				14,300	14,500	14,700	15,000	15,200	15,400
	\$0.86	\$1.16		5,400	5,600	5,700	5,900	6,000	6,100
				114,100	115,400	116,600	118,600	120,000	121,200

Existing or Programmed:

Roadway segment 6 lanes
Roadway segment 8 lanes
Roadway segment 10 lanes
Roadway segment 10 lanes with auxiliary and CD lanes
AADT exceeds lane capacity (constrained segment)
Impact from constrained segment

Turnpike Mainline - SR 91 (MP 88 - MP 236)

Two Directional AADT Volumes

Mile Post - Description	FY 2024 Passenger Car Toll			FY	FY	FY	FY	FY	FY
	SunPass	TBP		2024	2025	2026	2027	2028	2029
236 - THREE LAKES PLAZA	\$4.13	\$5.18		36,500	37,200	37,900	38,700	39,600	40,300
229 - Canoe Creek Service Area				36,500	37,200	37,900	38,700	39,600	40,300
193 - Yeehaw Junction (SR 60)				5,800	5,900	6,000	6,100	6,200	6,300
				7,500	7,600	7,700	7,800	7,900	8,000
184 - Fort Drum Service Area				38,200	38,900	39,600	40,400	41,300	42,000
154 - FORT PIERCE PLAZA	\$3.53	\$4.43		5,400	5,500	5,600	5,700	5,800	5,900
152 - Fort Pierce (SR 70)				17,300	17,500	17,600	17,700	17,800	18,000
				-	-	-	-	-	-
150 - Midway Road				-	-	-	-	-	-
150 - MIDWAY ROAD PLAZA	\$0.86	\$1.08		-	-	-	-	-	-
144 - Ft. Pierce / Port St. Lucie Service Area				50,100	50,900	51,600	52,400	53,300	54,100
142 - Port St. Lucie (Port St. Lucie Boulevard)				3,900	4,000	4,100	4,200	4,300	4,400
				12,100	12,300	12,400	12,500	12,600	12,700
141 - PORT ST. LUCIE PLAZA	\$0.35	\$0.54		58,300	59,200	59,900	60,700	61,600	62,400
138 - Becker Road				1,900	2,000	2,100	2,200	2,300	2,400
				8,500	8,700	8,900	9,100	9,200	9,300
138 - BECKER ROAD PLAZA	\$0.43	\$0.54		64,900	65,900	66,700	67,600	68,500	69,300
133 - Stuart (Martin Downs Boulevard / SR 714)				11,000	11,100	11,200	11,400	11,600	11,800
				3,300	3,400	3,500	3,600	3,700	3,800
133 - STUART PLAZA	\$1.47	\$1.84		57,200	58,200	59,000	59,800	60,600	61,300
116 - Jupiter (Indiantown Road)				12,900	13,100	13,200	13,400	13,500	13,700
				12,300	12,400	12,500	12,600	12,700	12,800
113 - JUPITER PLAZA	\$0.60	\$0.76		56,600	57,500	58,300	59,000	59,800	60,400
109 - Palm Beach Gardens (PGA Boulevard)				2,700	2,800	2,900	3,000	3,100	3,200
				13,000	13,100	13,200	13,300	13,400	13,500
108 - PGA BOULEVARD PLAZA	\$0.27	\$0.54		66,900	67,800	68,600	69,300	70,100	70,700
107 - SR 710				4,400	4,500	4,600	4,700	4,800	4,900
				12,900	13,100	13,200	13,400	13,600	13,800
104 - 45TH STREET PLAZA	\$0.69	\$0.86		75,400	76,400	77,200	78,000	78,900	79,600
99 - West Palm Beach (Okeechobee Boulevard)				8,800	8,900	9,000	9,100	9,200	9,300
				7,200	7,400	7,500	7,600	7,700	7,800
				73,800	74,900	75,700	76,500	77,400	78,100
98 - Jog Road	\$0.27	\$0.54		-	-	-	-	-	-
				6,900	7,000	7,100	7,200	7,300	7,400
98 - BELVEDERE PLAZA	\$0.27	\$0.54		80,700	81,900	82,800	83,700	84,700	85,500
97 - SR 80				13,400	13,500	13,600	13,800	14,000	14,200
				14,000	14,100	14,200	14,300	14,400	14,500
96 -FOREST BOULEVARD PLAZA				81,300	82,500	83,400	84,200	85,100	85,800
94 - West Palm Beach Service Area	\$0.35	\$0.54							
93 - Lake Worth (Lake Worth Road)				11,700	11,800	11,900	12,000	12,200	12,400
				15,100	15,500	15,600	15,700	15,800	16,100
88 - LANTANA PLAZA	\$0.60	\$0.76		85,400	86,200	87,100	87,900	88,700	89,500

Existing or Programmed:

Roadway segment 4 lanes

Roadway segment 8 lanes

Turnpike Mainline - SR 91 (MP 88 - MP 236)

Two Directional AADT Volumes

Mile Post - Description	FY 2024 Passenger Car Toll		FY 2030	FY 2031	FY 2032	FY 2033	FY 2034	FY 2035
	SunPass	TBP						
236 - THREE LAKES PLAZA	\$4.13	\$5.18	41,100	41,700	42,500	43,200	43,800	44,500
229 - Canoe Creek Service Area			41,100	41,700	42,500	43,200	43,800	44,500
193 - Yeehaw Junction (SR 60)			6,400 8,100	6,500 8,200	6,600 8,300	6,700 8,400	6,800 8,500	6,900 8,600
184 - Fort Drum Service Area			42,800	43,400	44,200	44,900	45,500	46,200
154 - FORT PIERCE PLAZA	\$3.53	\$4.43	6,000	6,100	6,200	6,300	6,400	6,500
152 - Fort Pierce (SR 70)			18,100	18,300	18,400	18,500	18,600	18,700
150 - Midway Road			54,900	55,600	56,400	57,100	57,700	58,400
150 - MIDWAY ROAD PLAZA	\$0.86	\$1.08	2,100	2,200	2,300	2,400	2,500	2,600
144 - Ft. Pierce / Port St. Lucie Service Area			57,000	57,800	58,700	59,500	60,200	61,000
142 - Port St. Lucie (Port St. Lucie Boulevard)			4,700 11,500	4,800 11,600	4,900 11,700	5,000 11,900	5,100 12,100	5,200 12,200
141 - PORT ST. LUCIE PLAZA	\$0.35	\$0.54	63,800	64,600	65,500	66,400	67,200	68,000
138 - Becker Road			2,600	2,700	2,800	2,900	3,000	3,100
138 - BECKER ROAD PLAZA	\$0.43	\$0.54	9,500	9,600	9,700	9,800	10,000	10,200
133 - Stuart (Martin Downs Boulevard / SR 714)			70,700	71,500	72,400	73,300	74,200	75,100
133 - STUART PLAZA	\$1.47	\$1.84	12,200	12,300	12,500	12,700	12,900	13,000
116 - Jupiter (Indiantown Road)			3,900	4,000	4,200	4,300	4,500	4,600
113 - JUPITER PLAZA	\$0.60	\$0.76	62,400	63,200	64,100	64,900	65,800	66,700
109 - Palm Beach Gardens (PGA Boulevard)			14,200	14,300	14,500	14,700	14,900	15,100
108 - PGA BOULEVARD PLAZA	\$0.27	\$0.54	12,900	13,000	13,100	13,300	13,400	13,500
107 - SR 710			3,300	3,400	3,500	3,600	3,700	3,800
104 - 45TH STREET PLAZA	\$0.69	\$0.86	13,700	14,500	14,600	14,700	14,900	15,100
99 - West Palm Beach (Okeechobee Boulevard)			71,500	73,000	73,800	74,600	75,500	76,400
98 - Jog Road	\$0.27	\$0.54	5,000	5,100	5,200	5,300	5,400	5,500
98 - BELVEDERE PLAZA	\$0.27	\$0.54	13,900	14,700	14,800	15,000	15,200	15,300
97 - SR 80			80,400	82,600	83,400	84,300	85,300	86,200
96 - FOREST BOULEVARD PLAZA	\$0.35	\$0.54	9,400	4,700	4,800	4,900	5,000	5,100
94 - West Palm Beach Service Area			7,900	8,000	8,100	8,200	8,300	8,400
93 - Lake Worth (Lake Worth Road)			78,900	85,900	86,700	87,600	88,600	89,500
88 - LANTANA PLAZA	\$0.60	\$0.76	-	8,200	8,300	8,400	8,500	8,600
			7,500	7,600	7,700	7,800	7,900	8,000
			86,400	85,300	86,100	87,000	88,000	88,900
			14,400	12,400	12,500	12,600	12,700	12,800
			14,600	14,700	14,800	14,900	15,000	15,100
			86,600	87,600	88,400	89,300	90,300	91,200
			12,500	12,600	12,700	12,800	12,900	13,000
			16,200	16,300	16,400	16,500	16,600	16,800
			90,300	91,300	92,100	93,000	94,000	95,000

Existing or Programmed:

Roadway segment 4 lanes
Roadway segment 8 lanes

Turnpike Mainline - SR 91 (MP 236 - MP 309)

Two Directional AADT Volumes

Mile Post - Description	FY 2024 Passenger Car Toll		FY 2024	FY 2025	FY 2026	FY 2027	FY 2028	FY 2029
	SunPass	TBP						
309 - Interstate 75			49,800	51,600	52,800	54,000	55,400	56,400
304 - Wildwood (US 301)			3,200	3,300	3,400	3,500	3,600	3,700
299 - Okahumpka Service Area			8,400	8,700	9,000	9,300	9,600	9,900
296 - CR 470	\$1.16	\$1.45	55,000	57,000	58,400	59,800	61,400	62,600
289 - Leesburg North (US 27)			2,900	3,100	3,200	3,300	3,500	3,600
288 - LEESBURG PLAZA	\$1.45	\$1.72	7,100	7,500	7,800	8,100	8,500	8,800
285 - Leesburg South (US 27)			59,200	61,400	63,000	64,600	66,400	67,800
278 - Hancock Road	\$3.18	\$3.46	7,900	8,200	8,400	8,600	7,200	7,300
272 - Winter Garden / Clermont (SR 50)			51,300	53,200	54,600	56,000	59,200	60,500
267A - SR 429 / Western Beltway	\$1.45	\$1.72	-	-	-	-	2,000	2,100
267B - Ocoee (SR 50)			15,500	16,100	16,500	16,900	17,800	18,100
265 - SR 408	\$0.86	\$1.16	66,800	69,300	71,100	72,900	75,000	76,500
263 - Turkey Lake Service Area			2,400	2,900	3,300	3,700	3,600	3,800
259 - Orlando (I-4)	\$0.86	\$1.16	15,400	16,000	16,800	17,400	18,000	18,500
257 - Sand Lake Road (SR 482)			79,800	82,400	84,600	86,600	89,400	91,200
255 - Consulate Drive	\$0.58	\$0.86	4,800	5,000	5,100	5,300	5,600	5,800
254 - Orlando South (US 17/92/441)			45,700	48,100	49,200	50,300	51,900	52,900
253 - Taft Vineland Road			120,700	125,500	128,700	131,600	135,700	138,300
251 - SR 417 / Central Florida Greenway			23,200	24,100	24,700	25,300	26,000	26,500
249 - Osceola Parkway			97,500	101,400	104,000	106,300	109,700	111,800
244 - Kissimmee-St. Cloud North (US 192 & US 441)			5,200	5,400	5,500	5,600	5,800	5,900
242 - Kissimmee-St. Cloud South (US 192 & US 441)			17,600	18,000	18,200	18,500	18,700	18,900
240 - Kissimmee Park Road			109,900	114,000	116,700	119,200	122,600	124,800
236 - THREE LAKES PLAZA	\$4.13	\$5.18	65,100	66,300	67,600	68,900	70,100	71,200
			175,000	180,300	184,300	188,100	192,700	196,000
			63,500	65,400	67,000	68,600	70,400	71,700
			10,400	10,900	11,300	11,900	12,200	12,500
			121,900	125,800	128,600	131,400	134,500	136,800
			39,200	40,800	41,800	42,800	44,000	42,200
			63,000	65,700	67,200	69,000	71,100	71,900
			145,700	150,700	154,000	157,600	161,600	166,500
			-	-	-	-	-	11,300
			-	-	-	-	-	5,600
			145,700	150,700	154,000	157,600	161,600	160,800
			13,000	13,600	13,900	14,300	14,800	13,000
			132,700	137,100	140,100	143,300	146,800	147,800
			43,100	44,800	45,800	46,900	48,200	45,000
			21,700	22,700	23,200	24,000	25,200	23,100
			111,300	115,000	117,500	120,400	123,800	125,900
			111,300	115,000	117,500	120,400	123,800	125,900
			33,500	35,700	36,500	37,600	39,000	40,100
			35,100	36,700	37,200	37,900	38,800	39,700
			112,900	116,000	118,200	120,700	123,600	125,500
			31,100	32,300	33,000	33,800	34,800	35,600
			7,800	8,100	8,500	9,100	9,900	10,200
			89,600	91,800	93,700	96,000	98,700	100,100
			32,600	33,600	34,400	35,300	36,300	37,100
			1,600	1,700	1,800	1,900	2,000	2,200
			58,600	59,900	61,100	62,600	64,400	65,200
			-	-	-	-	-	-
			1,600	1,700	1,800	1,900	2,000	2,200
			60,200	61,600	62,900	64,500	66,400	67,400
			23,700	24,400	25,000	25,800	26,800	27,100
			-	-	-	-	-	-
			36,500	37,200	37,900	38,700	39,600	40,300

Existing or Programmed:

- Roadway segment 4 lanes
- Roadway segment 8 lanes
- Roadway segment 10 lanes
- Roadway segment 12 lanes
- AADT exceeds lane capacity (constrained segment)

Turnpike Mainline - SR 91 (MP 236 - MP 309)

Two Directional AADT Volumes

Mile Post - Description	FY 2024 Passenger Car Toll		FY 2030	FY 2031	FY 2032	FY 2033	FY 2034	FY 2035
	SunPass	TBP						
309 - Interstate 75			57,700	58,600	59,900	60,800	61,600	62,500
304 - Wildwood (US 301)			3,800	3,900	4,000	4,100	4,200	4,300
299 - Okahumpka Service Area			10,200	10,400	10,700	10,900	11,100	11,300
296 - CR 470	\$1.16	\$1.45	64,100	65,100	66,600	67,600	68,500	69,500
			3,700	3,800	4,000	4,100	4,200	4,300
			9,100	9,300	9,600	9,800	10,000	10,200
289 - Leesburg North (US 27)	\$1.45	\$1.72	69,500	70,600	72,200	73,300	74,300	75,400
288 - LEESBURG PLAZA	\$3.18	\$3.46	7,500	7,600	7,800	7,900	8,000	8,100
285 - Leesburg South (US 27)	\$1.45	\$1.72	62,000	63,000	64,400	65,400	66,300	67,300
			2,200	2,300	2,400	2,500	2,600	2,700
			18,700	19,100	19,700	20,100	20,500	20,800
278 - Hancock Road	\$0.86	\$1.16	78,500	79,800	81,700	83,000	84,200	85,400
			4,100	4,200	4,400	4,500	4,600	4,700
			19,100	19,400	20,000	20,400	20,700	21,100
272 - Winter Garden / Clermont (SR 50)	\$0.58	\$0.86	93,500	95,000	97,300	98,900	100,300	101,800
			6,000	6,200	6,500	6,700	6,900	7,100
			54,000	55,000	56,300	57,200	58,100	59,000
267A - SR 429 / Western Beltway			141,500	143,800	147,100	149,400	151,500	153,700
267B - Ocoee (SR 50)			27,200	27,700	28,400	28,900	29,300	29,800
			114,300	116,100	118,700	120,500	122,200	123,900
			6,000	6,100	6,200	6,300	6,400	6,500
			19,200	19,400	19,700	19,900	20,000	20,200
267A - SR 429 / Western Beltway			127,500	129,400	132,200	134,100	135,800	137,600
			72,600	73,600	75,000	75,800	76,700	77,700
265 - SR 408			200,100	203,000	207,200	209,900	212,500	215,300
			73,400	74,700	76,400	77,600	78,700	79,800
			12,600	12,800	13,100	13,400	13,600	13,700
263 - Turkey Lake Service Area			139,300	141,100	143,900	145,700	147,400	149,200
259 - Orlando (I-4)	\$0.58	\$0.86	43,100	43,800	44,700	45,300	45,900	46,400
			72,600	73,200	73,700	74,000	74,400	74,600
257 - Sand Lake Road (SR 482)	\$0.86	\$1.12	168,800	170,500	172,900	174,400	175,900	177,400
			11,600	11,800	12,100	12,300	12,500	12,700
			5,700	6,300	6,800	7,100	7,300	7,600
255 - Consulate Drive	\$0.86	\$1.16	162,900	165,000	167,600	169,200	170,700	172,300
			13,300	13,500	13,800	14,000	14,200	14,400
			149,600	151,500	153,800	155,200	156,500	157,900
254 - Orlando South (US 17/92/441)	\$0.86	\$1.16	46,100	46,800	47,800	48,500	49,200	49,900
			20,500	21,200	22,300	23,200	24,100	25,000
			124,000	125,900	128,300	129,900	131,400	133,000
253 - Taft Vineland Road			5,000	5,300	5,900	6,400	6,900	7,400
			129,000	131,200	134,200	136,300	138,300	140,400
251 - SR 417 / Central Florida Greenway	\$0.86	\$1.16	41,500	42,300	43,500	44,300	45,100	45,900
			41,200	42,000	43,200	44,000	44,700	45,400
			128,700	130,900	133,900	136,000	137,900	139,900
249 - Osceola Parkway	\$1.16	\$1.45	36,600	37,200	38,200	38,900	39,500	40,200
			10,300	10,500	11,500	11,800	12,000	12,300
			102,400	104,200	107,200	108,900	110,400	112,000
244 - Kissimmee-St. Cloud North (US 192 & US 441)	\$1.45	\$1.72	38,100	38,800	27,600	28,100	28,500	29,000
			2,400	2,500	2,000	2,100	2,200	2,400
			66,700	67,900	81,600	82,900	84,100	85,400
242 - Kissimmee-St. Cloud South (US 192 & US 441)	\$1.45	\$1.72	-	-	13,100	13,300	13,500	13,700
			2,400	2,500	2,000	2,100	2,200	2,300
			69,100	70,400	70,500	71,700	72,800	74,000
240 - Kissimmee Park Road / Nolte Road	\$1.45	\$1.72	28,000	28,700	29,600	30,200	30,800	31,400
			-	-	1,600	1,700	1,800	1,900
236 - THREE LAKES PLAZA	\$4.13	\$5.18	41,100	41,700	42,500	43,200	43,800	44,500

Existing or Programmed:

- Roadway segment 4 lanes
- Roadway segment 8 lanes
- Roadway segment 10 lanes
- Roadway segment 12 lanes
- AADT exceeds lane capacity (constrained segment)

Beachline West/East Expressway

Two Directional AADT Volumes

Milepost - Description	FY 2024 Passenger Car Toll		FY 2024	FY 2025	FY 2026	FY 2027	FY 2028	FY 2029
	SunPass	Cash/TBP						
To Cocoa Beach								
47 - US 1			58,800	61,700	63,400	65,000	66,500	67,900
			18,600	19,500	20,000	20,500	21,000	21,400
			7,200	7,600	7,800	8,000	8,200	8,400
45 - Industry Road			47,400	49,800	51,200	52,500	53,700	54,900
			11,600	12,200	12,500	12,800	13,100	13,400
			4,800	5,000	5,100	5,200	5,300	5,400
44 - I-95			40,600	42,600	43,800	44,900	45,900	46,900
			16,800	17,600	18,100	18,600	19,000	19,400
			27,400	28,800	29,600	30,400	31,100	31,700
37 - SR 407 (to Titusville)			51,200	53,800	55,300	56,700	58,000	59,200
			10,400	10,900	11,200	11,500	11,800	12,000
			61,600	64,700	66,500	68,200	69,800	71,200
31 - SR 520	\$0.28	\$0.56	3,000	3,200	3,300	3,400	3,500	3,600
			7,800	8,200	8,400	8,600	8,800	9,000
			66,400	69,700	71,600	73,400	75,100	76,600
27 - Dallas Plaza	\$0.89	\$1.75	66,400	69,700	71,600	73,400	75,100	76,600
			To SR 417 & Orlando Airport					
			To CFX Beachline & Orlando Airport					
8 - McCoy Road / Jetport Drive			123,400	126,800	129,600	132,200	134,700	137,100
			18,900	19,400	19,800	20,200	20,600	21,000
			9,100	9,400	9,600	9,800	10,000	10,200
6 - MAINLINE PLAZA	\$2.17	\$3.00	113,600	116,800	119,400	121,800	124,100	126,300
			41,000	42,100	43,000	43,900	44,700	45,500
			19,300	19,800	20,200	20,600	21,000	21,400
4 - Landstreet Road / Florida's Turnpike			91,900	94,500	96,600	98,500	100,400	102,200
			14,300	14,700	15,000	15,300	15,600	15,900
			31,800	32,700	33,400	34,100	34,400	34,700
3A/B - SR 423 / John Young Parkway			109,400	112,500	115,000	117,300	119,200	121,000
			17,300	17,800	18,200	18,600	19,000	19,300
			11,900	12,200	12,500	12,800	13,000	13,200
2 - Orangewood Boulevard			104,000	106,900	109,300	111,500	113,200	114,900
			23,000	23,600	24,100	24,600	25,100	25,600
			26,200	26,900	27,500	27,900	28,200	28,500
1 - SR 536 / International Drive			107,200	110,200	112,700	114,800	116,300	117,800
			23,000	23,600	24,100	24,600	25,100	25,600
			26,200	26,900	27,500	27,900	28,200	28,500
0 - Interstate 4			107,200	110,200	112,700	114,800	116,300	117,800

Existing or Programmed:

Roadway segment 4 lanes
Roadway segment 6 lanes
Roadway segment 8 lanes
Roadway segment 10 lanes

THIS PAGE INTENTIONALLY LEFT BLANK