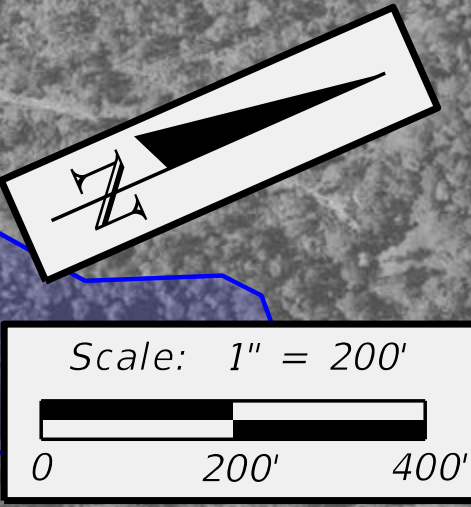
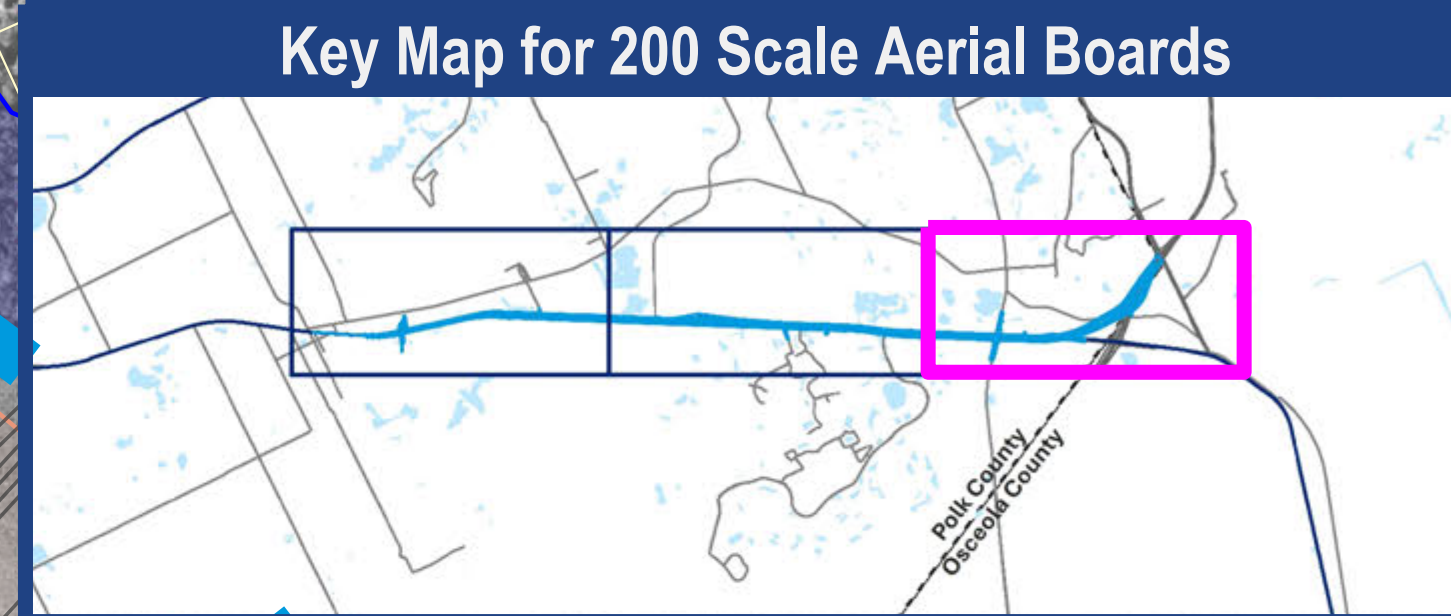
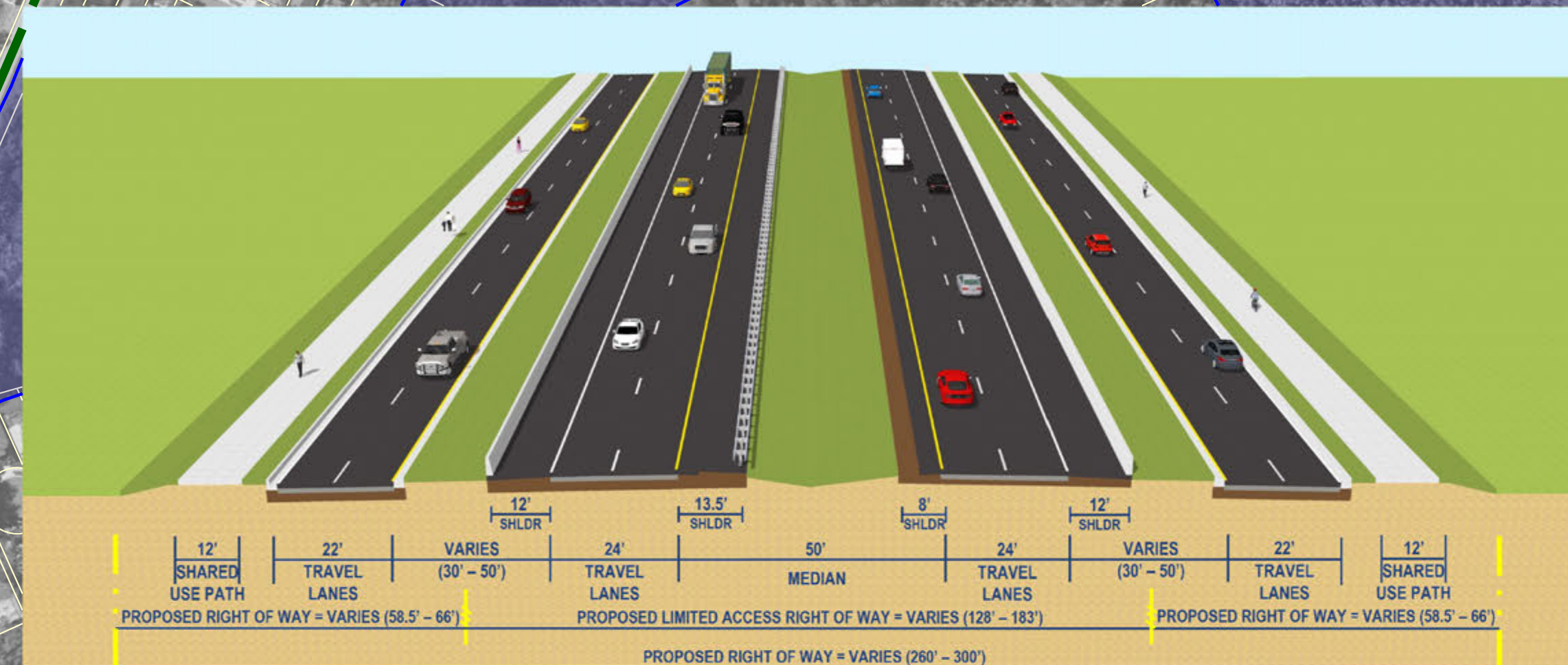


Legend

	Property Line (Property Appraiser 2023)		Text		Neighborhood / Business / Church
	Davenport City Limits		Text		Lake / Park / Cemetery / School
	Loughman Boundary		Text		Potential Historic Resource
	County Boundary		Text		Street Name
	Wetlands (NWI 2022)				Traffic Signal
	Conservation Lands				Powerlines
	Suitable Skink Habitat				Natural Gas Lines
	Recorded Bald Eagle Nest				Potential Contamination Site
	Proposed Roadway				Proposed Limited Access Right of Way
	Proposed Bridge				Proposed Right of Way
	Proposed Shared Use Path				Existing Right of Way
	Proposed Sod				

Alternative 1 - Co-located with US 17/92



Aerial: January 2023

