Florida's Turnpike (SR 91) Widening PD&E Study
From North of SR 70 to North of SR 60

Florida's Turnpike (SR 91) Widening Alternative (Mile Post 153 to 163)

St. Lucie, Indian River, Okeechobee, and Osceola Counties, Florida
MP 152-193 | Project Development & Environment (PD&E) Study
Financial Project ID Number: 423374-2, Efficient Transportation Decision Making (ETDM) Number: 14425
Public Hearing: Virtual - February 18, 2025 | In-Person - February 20, 2025 ; Intergenerational Recreation Center, 1590 9th Street SW, Vero Beach, Fl 32962
www.TurnpikeSR70toSR60.com

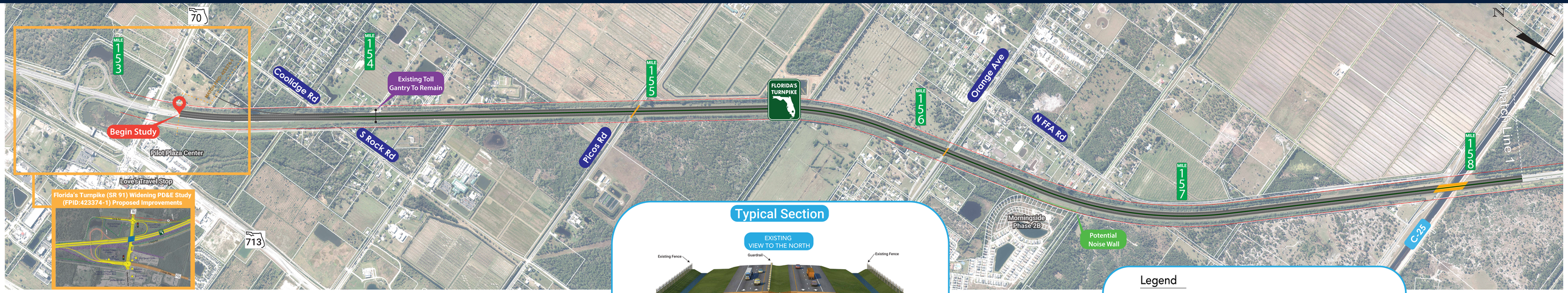

Typical Section

EXISTING
VIEW TO THE NORTH

PROPOSED
VIEW TO THE NORTH

PROPOSED PAVEMENT EXISTING PAVEMENT

Legend

- EXISTING RIGHT-OF-WAY
- PROPERTY LINES
- EXISTING PAVEMENT
- PROPOSED PAVEMENT
- BRIDGE REPLACEMENT
- PROPOSED GRASS AREA
- POTENTIAL NOISE WALL
- TEXT BUSINESS NAME
- TEXT STREET NAME
- TEXT CANAL NAME
- XXX MILE POST

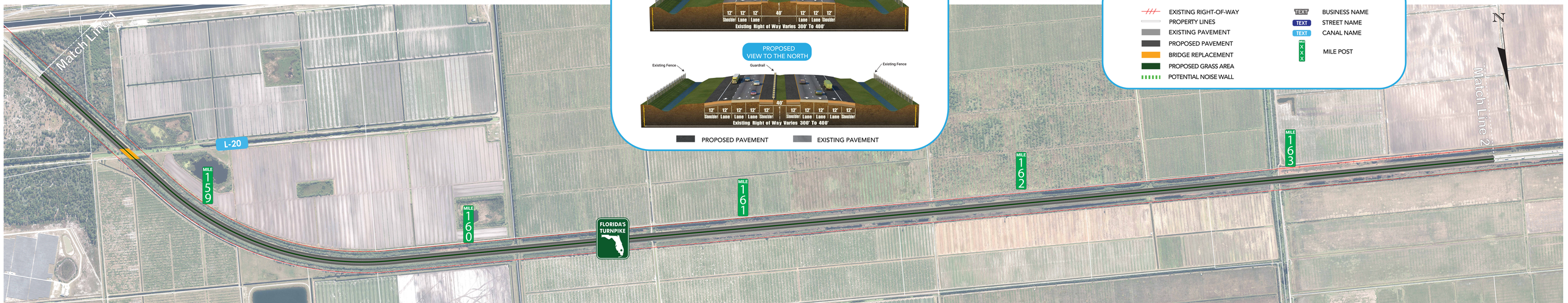

Florida's Turnpike (SR 91) Widening Alternative (Mile Post 164 to 173)

St. Lucie, Indian River, Okeechobee, and Osceola Counties, Florida
MP 152-193 | Project Development & Environment (PD&E) Study
Financial Project ID Number: 423374-2, Efficient Transportation Decision Making (ETDM) Number: 14425
Public Hearing: Virtual - February 18, 2025 | In-Person - February 20, 2025 | Intergenerational Recreation Center, 1590 9th Street SW, Vero Beach, Fl 32962
www.TurnpikeSR70toSR60.com

FLORIDA'S TURNPIKE

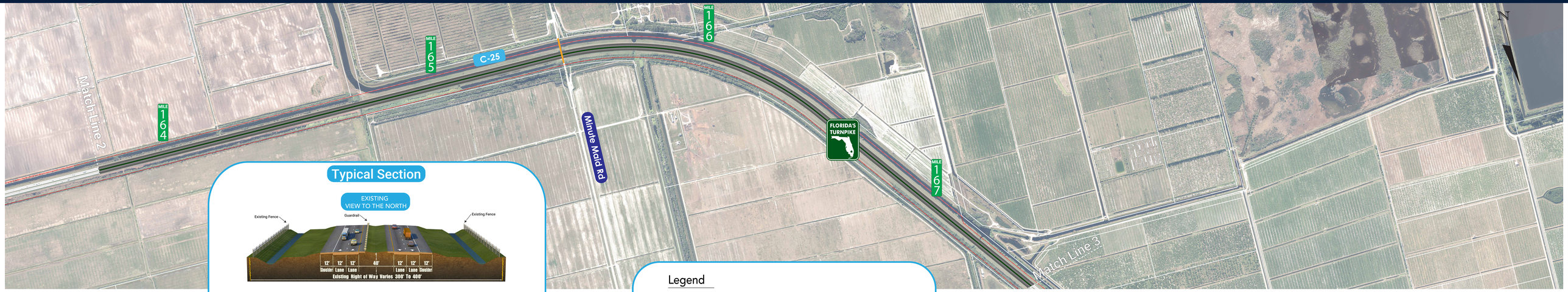

Typical Section

EXISTING VIEW TO THE NORTH

PROPOSED VIEW TO THE NORTH

PROPOSED PAVEMENT EXISTING PAVEMENT

Legend

- EXISTING RIGHT OF WAY
- PROPERTY LINES
- EXISTING PAVEMENT
- PROPOSED PAVEMENT
- BRIDGE REPLACEMENT
- PROPOSED GRASS AREA
- TEXT — STREET NAME
- TEXT — CANAL NAME
- MILE XXX — MILE POST

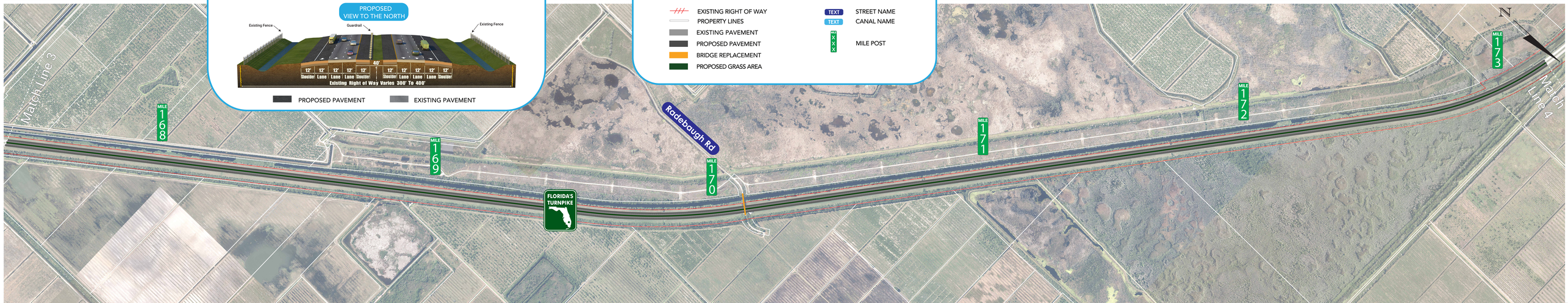

Florida's Turnpike (SR 91) Widening Alternative (Mile Post 173 to 183)

St. Lucie, Indian River, Okeechobee, and Osceola Counties, Florida
MP 152-193 | Project Development & Environment (PD&E) Study
Financial Project ID Number: 423374-2, Efficient Transportation Decision Making (ETDM) Number: 14425
Public Hearing: Virtual - February 18, 2025 | In-Person - February 20, 2025 | Intergenerational Recreation Center, 1590 9th Street SW, Vero Beach, Fl 32962
www.TurnpikeSR70toSR60.com

FLORIDA'S TURNPIKE

Typical Section

EXISTING VIEW TO THE NORTH

PROPOSED VIEW TO THE NORTH

PROPOSED PAVEMENT | EXISTING PAVEMENT

Legend

- EXISTING RIGHT OF WAY
- PROPERTY LINES
- FLORIDA CONSERVATION LANDS
- EXISTING PAVEMENT
- PROPOSED PAVEMENT
- BRIDGE REPLACEMENT
- PROPOSED GRASS AREA
- TEXT — STREET NAME
- MILE XXX — MILE POST

Florida's Turnpike (SR 91) Widening Alternative (Mile Post 184 to 194)

St. Lucie, Indian River, Okeechobee, and Osceola Counties, Florida
MP 152-193 | Project Development & Environment (PD&E) Study
Financial Project ID Number: 4233374-2, Efficient Transportation Decision Making (ETDM) Number: 14425
Public Hearing: Virtual - February 18, 2025 | In-Person - February 20, 2025 ; Intergenerational Recreation Center, 1590 9th Street SW, Vero Beach, Fl 32962
www.TurnpikeSR70toSR60.com

Legend

- EXISTING RIGHT-OF-WAY
- PROPOSED RIGHT-OF-WAY
- PROPERTY LINES
- FLORIDA CONSERVATION LANDS
- EXISTING PAVEMENT
- PROPOSED PAVEMENT
- BRIDGE REPLACEMENT
- BRIDGE WIDENING
- PROPOSED GRASS AREA
- TEXT BUSINESS NAME
- TEXT STREET NAME
- MILE POST
- PAVEMENT REMOVAL

SR-60 Improvements