














# PROJECT DEVELOPMENT & ENVIRONMENT (PD&E) REEVALUATION



## LEGEND

-  NEW PAVEMENT OR WIDENING
-  RESURFACING
-  FUTURE IMPROVEMENTS
-  PROPOSED PONDS
-  PROPOSED PONDS BY OTHERS
-  POTENTIAL WETLANDS/OTHER SURFACE WATERS
-  POTENTIAL MEDIUM CONTAMINATION SITES
-  POTENTIAL HIGH CONTAMINATION SITES
-  PLANNED BUILDING
-  EXISTING LIMITED ACCESS RIGHT OF WAY
-  POTENTIAL LIMITED ACCESS RIGHT OF WAY
-  EXISTING RIGHT OF WAY
-  POTENTIAL RIGHT OF WAY
-  PARCEL LINES
-  RAILROAD
-  PROPOSED TOLL GANTRY
-  FUTURE SIGNALS
-  POTENTIAL TRUCK LOT
-  PAVEMENT REMOVAL
-  CHANGES TO ORIGINAL PD&E STUDY
-  PHASE 1 DESIGN IMPROVEMENTS

